

PHOTO NO. Approved For Release 2000/04/25 (CIA-RDP78-05867A000301160022-5) LOT NO. 2008 MAP REFERENCE (10, 29) LATITUDE 18-26 N LONGITUDE 74-13 W

COUNTRY		PROVINCE																		
HAITI																				
AREA NO	SUBJECT	SUBJECT	SUBJECT	SUBJECT	SUBJECT	SUBJECT	SUBJECT	SUBJECT	SUBJECT	SUBJECT	SUBJECT									
23E	C26	D36																		
M	A	R	F	R	A	N	C		10	C	A	R	R	Y	I	N	G		20	B
A	N	A	N	A	S		T	O	30	M	A	R	K	E	T				40	
									50											

ON GRANDE ANSE RIVER.

(10, 29)

DATE OF PHOTO	TYPE	QUALITY	CLASS	NO. OF CARDS	SOURCE OF PHOTOGRAPH
	4	1	3	2	25X1A
CAPTIONED BY					
MOJ					

PHOTO NO. Approved For Release 2000/04/25 : CIA-RDP78-05867A000301160022-5 LOT NO. 28688 MAP REFERENCE (NS) LATITUDE 18-28 N LONGITUDE 74-13 W

COUNTRY HAITI PROVINCE

AREA NO	SUBJECT	SUBJECT	SUBJECT	SUBJECT	SUBJECT	SUBJECT	SUBJECT	SUBJECT
<u>23E</u>	<u>AKW</u>	<u>C7C</u>						
<u>MARFRANC</u>			10	<u>FORDING</u>	15			<u>GR</u>
<u>ANDE</u>	25	<u>ANSE</u>	30	<u>RIVER</u>	35			40
	45		50					

(8,29)

DATE OF PHOTO	TYPE	QUALITY	CLASS	NO. OF CARDS	SOURCE OF PHOTOGRAPH
	<u>4</u>	<u>2</u>	<u>3</u>	<u>2</u>	<u>25X1A</u>

CLASSIFICATION Approved For Release 2000/04/25 : CIA-RDP78-05867A000301160022-5 CAPTIONED BY MOT

PHOTO NO. 101105 LOT NO. 2000/04/25 MAP REFERENCE CIA LATITUDE 18-19 N LONGITUDE 74-13 W
 Approved For Release 2000/04/25 : CIA-RDP78-05867A000301160022-5

COUNTRY <u>Haiti</u>		PROVINCE		SUBJECT		SUBJECT		SUBJECT		SUBJECT	
AREA NO <u>23 E</u>		SUBJECT <u>D22</u>		SUBJECT <u>C68</u>		SUBJECT		SUBJECT		SUBJECT	
<u>L</u>	<u>E</u>	<u>S</u>	<u>A</u>	<u>N</u>	<u>G</u>	<u>L</u>	<u>A</u>	<u>I</u>	<u>S</u>	<u>E</u>	<u>A</u>
<u>G</u>	<u>C</u>	<u>O</u>	<u>A</u>	<u>S</u>	<u>T</u>	<u>T</u>	<u>O</u>	<u>W</u>	<u>A</u>	<u>R</u>	<u>D</u>
											<u>T</u>
											<u>O</u>
											<u>W</u>
											<u>N</u>

~~(2,6)~~ (2,6)

DATE OF PHOTO	TYPE	QUALITY	CLASS	NO. OF CARDS	SOURCE OF PHOTOGRAPH
	<u>4</u>	<u>2</u>	<u>3</u>	<u>1</u>	<u>25X1A</u>

PHOTO NO. 18-1106 LOT NO. 68495 MAP REFERENCE (CIA) DP 78-05867A000301160022-5 LATITUDE 18-16N. LONGITUDE 73-33W.

COUNTRY Haiti PROVINCE

AREA NO	SUBJECT	SUBJECT	SUBJECT	SUBJECT	SUBJECT	SUBJECT	SUBJECT	SUBJECT
<u>23E</u>	<u>D22</u>	<u>ALE</u>						
<u>S</u>	<u>T.</u>	<u>S</u>	<u>D</u>	<u>U</u>	<u>S</u>	<u>U</u>	<u>D</u>	<u>(H T)</u>

~~(1)~~ (2, 32)

DATE OF PHOTO	TYPE	QUALITY	CLASS	NO. OF CARDS	SOURCE OF PHOTOGRAPH
	<u>4</u>	<u>2</u>	<u>3</u>	<u>2</u>	<u>25X1A</u>

CLASSIFICATION (CIA) DP 78-05867A000301160022-5

Approved For Release 2000/04/25 : CIA-RDP78-05867A000301160022-5

PHOTO NO.	LOT NO.	MAP REFERENCE	LATITUDE	LONGITUDE
			18-16 N.	73-33 W.
COUNTRY: Haiti				
AREA NO	SUBJECT	SUBJECT	SUBJECT	SUBJECT
23 E	D22			
<u>S</u> T.	<u>L</u> S O U I S	10 D U	<u>S</u> U 15 D	(n r)
	25	30	35	40
	45	50		
(2)				

DATE OF PHOTO	TYPE	QUALITY	CLASS	NO. OF CARDS	SOURCE OF PHOTOGRAPH
	3	2	3	1	25X1A
					[REDACTED]

PHOTO NO. **Approved For Release 2000/04/25 (2014) RDP78-05867A000301160022-5** LOT NO. **2406** MAP REFERENCE **18-11N** LATITUDE **18-11N** LONGITUDE **74-01W**

COUNTRY **Haiti** PROVINCE

AREA NO	SUBJECT	SUBJECT	SUBJECT	SUBJECT	SUBJECT	SUBJECT	SUBJECT	SUBJECT
23E	D22							
R	O	C	H	E	-	A	-	B
A	T	E	A	U				
L	O	N	G	C	O	A	S	T

(2)

DATE OF PHOTO	TYPE	QUALITY	CLASS	NO. OF CARDS	SOURCE OF PHOTOGRAPH
	3	2	3	1	25X1A

CLASSIFICATION **Approved For Release 2000/04/25 (2014) RDP78-05867A000301160022-5** CAPTIONED BY **MOJ**

PHOTO NO. 101109 LOT NO. 2000 MAP REFERENCE 2000/04/25 : CIA-RDP78-05867A000301160022-5 LATITUDE _____ LONGITUDE _____

COUNTRY HAITI PROVINCE _____

AREA NO	SUBJECT	SUBJECT	SUBJECT	SUBJECT	SUBJECT	SUBJECT	SUBJECT	SUBJECT
<u>23E</u>	<u>AKW</u>							
<u>FORD</u>	<u>5</u>	<u>ON</u>	<u>10</u>	<u>ROAD</u>	<u>15</u>	<u>TO</u>	<u>JAC</u>	<u>20</u>
<u>EL</u>	<u>25</u>	<u>FROM</u>	<u>30</u>	<u>THE</u>	<u>35</u>	<u>NORTH</u>		<u>40</u>
	<u>45</u>		<u>50</u>					

(28, 29)

DATE OF PHOTO	TYPE	QUALITY	CLASS	NO. OF CARDS	SOURCE OF PHOTOGRAPH
	<u>4</u>	<u>2</u>	<u>3</u>	<u>1</u>	<u>25X1A</u>

CLASSIFICATION CONFIDENTIAL CAPTIONED BY mw

PHOTO NO. Approved For Release 2000/04/25 : CIA-RDP78-05867A000301160022-5 LOT NO. 18-24 N MAP REFERENCE (CIA) LATITUDE 18-24 N LONGITUDE 73-03 W

COUNTRY		PROVINCE		SUBJECT		SUBJECT		SUBJECT		SUBJECT		SUBJECT						
Haiti																		
AREA NO	SUBJECT	SUBJECT	SUBJECT	SUBJECT	SUBJECT	SUBJECT	SUBJECT	SUBJECT	SUBJECT	SUBJECT	SUBJECT	SUBJECT	SUBJECT					
23E	D33	AJC											20					
E	T	A	N	G	D	E	10	M	I	R	A	G	15	O	A	N	E	40
W	A	S	H	E	R	25	30	W	O	M	E	N	35					
						45	50											

(1,10)

DATE OF PHOTO	TYPE	QUALITY	CLASS	NO. OF CARDS	SOURCE OF PHOTOGRAPH
	3	2	3	2	25X1A
CAPTIONED BY					

Approved For Release 2000/04/25 : CIA-RDP78-05867A000301160022-5 (20)

PHOTO ANALYSIS REPORT

PHOTO NO. Approved For Release 2000/04/25 : CIA-RDP78-05867A000301160022-5 LOT NO. MAP REFERENCE LATITUDE LONGITUDE

COUNTRY Haiti PROVINCE

AREA NO	SUBJECT	SUBJECT	SUBJECT	SUBJECT	SUBJECT	SUBJECT	SUBJECT	SUBJECT
23E	AKU							
R	O	A	D	B	E	T	W	E
E	A	N	D	L	A	C	P	E

(28)

DATE OF PHOTO	TYPE	QUALITY	CLASS	NO. OF CARDS	SOURCE OF PHOTOGRAPH
6 1 4	4	2	3	1	25X1A

CLASSIFICATION Approved For Release 2000/04/25 : CIA-RDP78-05867A000301160022-5 CAPTIONED BY mj

PHOTO NO. *Approved For Release 2000/04/25 : CIA-RDP78-05867A000301160022-5* LOT NO. MAP REFERENCE LATITUDE LONGITUDE

COUNTRY		PROVINCE							
<i>Haiti</i>									
AREA NO	SUBJECT	SUBJECT	SUBJECT	SUBJECT	SUBJECT	SUBJECT	SUBJECT	SUBJECT	SUBJECT
<i>23 E</i>	<i>AKU</i>								
<i>R</i>	<i>5</i>	<i>B</i>	<i>10</i>	<i>E</i>	<i>15</i>	<i>T</i>	<i>H</i>	<i>O</i>	<i>20</i>
<i>O</i>		<i>E</i>		<i>T</i>		<i>H</i>	<i>M</i>	<i>O</i>	<i>N</i>
<i>A</i>		<i>T</i>		<i>W</i>		<i>O</i>	<i>M</i>	<i>O</i>	<i>D</i>
<i>D</i>		<i>E</i>		<i>E</i>		<i>N</i>			
	<i>25</i>		<i>30</i>		<i>35</i>				<i>40</i>
<i>E</i>		<i>L</i>		<i>P</i>		<i>E</i>	<i>L</i>	<i>I</i>	<i>G</i>
<i>A</i>		<i>A</i>		<i>P</i>		<i>E</i>	<i>L</i>	<i>I</i>	<i>R</i>
<i>N</i>		<i>C</i>		<i>L</i>		<i>I</i>	<i>R</i>	<i>E</i>	
<i>D</i>	<i>45</i>		<i>50</i>						

(28)

DATE OF PHOTO	TYPE	QUALITY	CLASS	NO. OF CARDS	SOURCE OF PHOTOGRAPH
<i>6 1</i>	<i>4</i>	<i>2</i>	<i>3</i>	<i>1</i>	<i>25X1A</i>
CAPTIONED BY					
<i>moj</i>					

PHOTO NO. **Approved For Release 2000/04/25** ~~CIA RDP78-05867A000301160022-5~~ ^{18-27 N} ^{73-06 W} LONGITUDE

COUNTRY **HAITI** PROVINCE

AREA NO	SUBJECT	SUBJECT	SUBJECT	SUBJECT	SUBJECT	SUBJECT	SUBJECT	SUBJECT
23 E	66 B							
M	I	R	A	G	O	A	N	E
T	O	W	N					

(6, 7, 28)

DATE OF PHOTO	TYPE	QUALITY	CLASS	NO. OF CARDS	SOURCE OF PHOTOGRAPH
June 61	3	3	3	1	25X1A

CLASSIFICATION **Approved For Release 2000/04/25** ~~CIA RDP78-05867A000301160022-5~~ CAPTIONED BY **MOJ**

PHOTO NO. **Approved For Release 2000/04/25** ~~(S)~~ **CLASSRDP78-05867A000301160022-5** LOT NO. MAP REFERENCE LATITUDE **18-27 N** LONGITUDE **73-06 W.**

COUNTRY		PROVINCE						
HAITI HAITI								
AREA NO	SUBJECT	SUBJECT	SUBJECT	SUBJECT	SUBJECT	SUBJECT	SUBJECT	SUBJECT
23E	2GW							
M	I	R	A	G	O	A	N	E
A	V	A	N	T	-	P	O	S
								T
								E

MILITARY

(3,7)

DATE OF PHOTO		TYPE	QUALITY	CLASS	NO. OF CARDS	SOURCE OF PHOTOGRAPH
June	6 1	4	2	3	1	25X1A
CAPTIONED BY						

PHOTO NO. 14115 LOT NO. 18-267 MAP REFERENCE 72-46W LONGITUDE 72-46W
 Approved For Release 2000/04/25 : CIA-RDP78-05867A000301160022-5

COUNTRY Haiti PROVINCE

AREA NO	SUBJECT	SUBJECT	SUBJECT	SUBJECT	SUBJECT	SUBJECT	SUBJECT	SUBJECT
<u>23E</u>	<u>CGB</u>							
<u>G R A N D E</u>	<u>5</u>	<u>-</u>	<u>10</u>	<u>E O A V E</u>		<u>15</u>	<u>S T R E E T</u>	<u>20</u>
<u>S C E N E</u>	<u>25</u>	<u>E</u>	<u>30</u>			<u>35</u>		<u>40</u>
	<u>45</u>		<u>50</u>					

(6, 7, 28)


DATE OF PHOTO	TYPE	QUALITY	CLASS	NO. OF CARDS	SOURCE OF PHOTOGRAPH
<u>June 6 1 4</u>		<u>2</u>	<u>3</u>	<u>1</u>	<u>25X1A</u>
CAPTIONED BY					

PHOTO NO. 91116 LOT NO. 2000/04/25 MAP REFERENCE CIA-RDP78-05867A000301160022-5 LATITUDE 18-32 N LONGITUDE 72-35 W

COUNTRY	<u>Haiti</u>								PROVINCE
AREA NO	<u>23E</u>	SUBJECT	<u>AKW</u>	SUBJECT		SUBJECT		SUBJECT	
	<u>M</u>	<u>O</u>	<u>M</u>	<u>A</u>	<u>N</u>	<u>C</u>	<u>E</u>	<u>B</u>	<u>R</u>
								<u>I</u>	<u>D</u>
								<u>G</u>	<u>E</u>
									<u>O</u>
									<u>V</u>
									<u>E</u>
									<u>R</u>

(28)

DATE OF PHOTO	TYPE	QUALITY	CLASS	NO. OF CARDS	SOURCE OF PHOTOGRAPH
<u>June</u>	<u>6</u>	<u>1</u>	<u>4</u>	<u>2</u>	<u>3</u>
					<u>1</u>
CAPTIONED BY					
<u>moj</u>					

PHOTO NO. 19117 Approved For Release 2000/04/25 : CIA-RDP78-05867A000301160022-5
 LOT NO. 2000 MAP REFERENCE (C) LATITUDE 18-33 N LONGITUDE 72-32 W

COUNTRY		PROVINCE																		
HAITI																				
AREA NO	SUBJECT	SUBJECT	SUBJECT	SUBJECT	SUBJECT	SUBJECT	SUBJECT	SUBJECT	SUBJECT											
23E	C9A																			
G	R	E	S	5	S	I	E	R	10	P	O	L	I	C	E	15	S	T	A	20
T	I	O	N	25					30						35					40
				45					50											

(9)

DATE OF PHOTO		TYPE	QUALITY	CLASS	NO. OF CARDS	SOURCE OF PHOTOGRAPH
June	6 1	4	2	3	1	25X1A
CLASSIFICATION					CAPTIONED BY	
Approved For Release 2000/04/25 : CIA-RDP78-05867A000301160022-5					M-5	

PHOTO NO. 49115 **Approved For Release 2000/04/25 : CIA-RDP78-05867A000301160022-5** LOT NO. MAP REFERENCE LATITUDE 18-31N LONGITUDE 72-38W

COUNTRY	AREA NO	SUBJECT	SUBJECT	SUBJECT	SUBJECT	SUBJECT	SUBJECT	SUBJECT	SUBJECT
<u>HAITI</u>	<u>23E</u>	<u>C6B</u>							
		<u>5</u>		<u>10</u>			<u>15</u>		<u>20</u>
		<u>L</u>	<u>E</u>	<u>O</u>	<u>G</u>	<u>A</u>	<u>N</u>	<u>E</u>	
				<u>30</u>				<u>35</u>	<u>40</u>
		<u>E</u>							
				<u>45</u>				<u>50</u>	

(6, 7, 28)

25X1A

DATE OF PHOTO	TYPE	QUALITY	CLASS	NO. OF CARDS	SOURCE OF PHOTOGRAPH
<u>June</u>	<u>6</u>	<u>1</u>	<u>4</u>	<u>2</u>	<u>3</u>
					<u>1</u>


PHOTO NO. **Approved For Release 2000/04/25 : CIA-RDP78-05867A000301160022-5** LOT NO. MAP REFERENCE LATITUDE **18-36 N** LONGITUDE **72-53 W.**

COUNTRY **HAITI** PROVINCE

AREA NO	SUBJECT	SUBJECT	SUBJECT	SUBJECT	SUBJECT	SUBJECT	SUBJECT	SUBJECT
23E	2GS							
P	E	T	1	T	-	G	O	A
V	E	D	I	S	T	R	I	C
T	A	R	M	E	D	F	O	R
S								

(3, 7)

25X1A

DATE OF PHOTO	TYPE	QUALITY	CLASS	NO. OF CARDS	SOURCE OF PHOTOGRAPH
June	6	1	4	2	3
				1	

CLASSIFICATION **Conf** CAPTIONED BY **MOJ**

PHOTO NO. 491120 **Approved For Release 2009/04/25 : CIA-RDP78-05867A000301160022-5** LOT NO. MAP REFERENCE LATTITUDE 8-26 N LONGITUDE 72-53 W.

COUNTRY Haiti PROVINCE

AREA NO	SUBJECT	SUBJECT	SUBJECT	SUBJECT	SUBJECT	SUBJECT	SUBJECT	SUBJECT	SUBJECT					
23E	C6B													
P	E	T	I	T	-	G	O	A	V	E				
									M	A	I	N	S	T
R	E	E	T											

(6, 7, 28)

DATE OF PHOTO	TYPE	QUALITY	CLASS	NO. OF CARDS	SOURCE OF PHOTOGRAPH
June 6 1	4	2	3	1	25X1A

CLASSIFICATION Conf CAPTIONED BY maj **Approved For Release 2009/04/25 : CIA-RDP78-05867A000301160022-5** PHOTO ANALYSIS REPORT (20)

PHOTO NO. Approved For Release 2000/04/25 - CIA-RDP78-05867A000301160022-5
 LOT NO. _____
 MAP REFERENCE _____
 LATITUDE 18-26 N
 LONGITUDE 72-53 W

COUNTRY	PROVINCE	SUBJECT	SUBJECT	SUBJECT	SUBJECT	SUBJECT	SUBJECT	SUBJECT	SUBJECT
<u>Haiti</u>		<u>C26</u>							
AREA NO. <u>23E</u>		<u>5</u>		<u>10</u>		<u>15</u>	<u>MARKET</u>		<u>20</u>
<u>P E T I T</u>	<u>-</u>	<u>G O A V E</u>				<u>35</u>			<u>40</u>
		<u>25</u>		<u>30</u>					
		<u>45</u>		<u>50</u>					

(10)

DATE OF PHOTO	TYPE	QUALITY	CLASS	NO. OF CARDS	SOURCE OF PHOTOGRAPH
<u>June 6 1</u>	<u>4</u>	<u>2</u>	<u>3</u>	<u>1</u>	<u>ZSXIA</u>

PHOTO NO. 491122 Approved For Release # 2000/04/25 (U) CIA RDP78-05867A000301160022-5

MAP REFERENCE (U) LATITUDE 18-26N LONGITUDE 72-53W

COUNTRY	PROVINCE	SUBJECT	SUBJECT	SUBJECT	SUBJECT	SUBJECT	SUBJECT	SUBJECT	SUBJECT
HAITI		C18							
AREA NO	23E								
		5	10	15	20				
	P	E	T	-	G	O	A	V	E
							N	O	T
									R
									E
									D
	A	M	E		25	30			
					H	O	S	P	I
									T
									A
									L
					45	50			

(10)

DATE OF PHOTO	TYPE	QUALITY	CLASS	NO. OF CARDS	SOURCE OF PHOTOGRAPH
June 6 1 4	2	3	1	25X1A	[REDACTED]

CLASSIFICATION Approved For Release # 2000/04/25 (U) CIA RDP78-05867A000301160022-5 CAPTIONED BY MOJ PHOTO ANALYSIS REPORT

PHOTO NO.	Approved For Release 2000/04/25 : CIA-RDP78-05867A000301160022-5															LOT NO.	22498					MAP REFERENCE.	LATITUDE	LONGITUDE
COUNTRY							PROVINCE							HAITI										
AREA NO.	23E		SUBJECT	A42		SUBJECT	SUBJECT	SUBJECT	SUBJECT	SUBJECT	SUBJECT	SUBJECT	SUBJECT	SUBJECT	SUBJECT									
	P	E	L	I	G	R	E	D	A	M	O	N	A	R	T	I	B							
	O	N	I	T	E	R	I	V	E	R														
(17)																								
DATE OF PHOTO	TYPE		QUALITY	CLASS	NO. OF CARDS		SOURCE OF PHOTOGRAPH																	
_____	614		1	3	1		25X1A																	
CAPTIONED BY																								
Approved For Release 2000/04/25 : CIA-RDP78-05867A000301160022-5																								

PHOTO NO. **Approved For Release 2000/04/25** LOT NO. **P4496** MAP REFERENCE **CIA** LATITUDE **18-32 N** LONGITUDE **72-20 W**
CIA RDP78-05867A000301160022-5

COUNTRY **HAITI** PROVINCE

AREA NO	SUBJECT	SUBJECT	SUBJECT	SUBJECT	SUBJECT	SUBJECT	SUBJECT	SUBJECT
23 E	C16							
P	O	R	T	A	U	P	R	I
						N	C	E
							C	I
								T
								Y

(7,8)

DATE OF PHOTO	TYPE	QUALITY	CLASS	NO. OF CARDS	SOURCE OF PHOTOGRAPH
6 1 4 1			3	1	25X1A

CLASSIFICATION **Conf** CAPTIONED BY **maj**

PHOTO NO. 101 LOT NO. P 2498 MAP REFERENCE (218) LATITUDE 18-32 N LONGITUDE 72-20 W
 Approved For Release 2000/04/25 : CIA-RDP78-05867A000301160022-5

COUNTRY Haiti PROVINCE

AREA NO	SUBJECT	SUBJECT	SUBJECT	SUBJECT	SUBJECT	SUBJECT	SUBJECT	SUBJECT
<u>23 E</u>	<u>C 16</u>	<u>26 S</u>						
<u>P</u>	<u>O</u>	<u>R</u>	<u>T</u>	<u>5</u>	<u>A</u>	<u>U</u>	<u>10</u>	<u>P</u>
								<u>R</u>
								<u>I</u>
								<u>N</u>
								<u>C</u>
								<u>E</u>
								<u>15</u>
								<u>A</u>
								<u>R</u>
								<u>M</u>
								<u>E</u>
								<u>20</u>
<u>D</u>	<u>25</u>	<u>F</u>	<u>O</u>	<u>R</u>	<u>C</u>	<u>E</u>	<u>S</u>	<u>30</u>
								<u>H</u>
								<u>D</u>
								<u>Q</u>
								<u>T</u>
								<u>R</u>
								<u>35</u>
								<u>S</u>
								<u>D</u>
								<u>N</u>
								<u>40</u>
<u>H</u>	<u>45</u>	<u>A</u>	<u>M</u>	<u>P</u>	<u>S</u>	<u>D</u>	<u>E</u>	<u>50</u>
								<u>M</u>
								<u>A</u>
								<u>R</u>
								<u>S</u>
								<u>50</u>

(3,7)

DATE OF PHOTO	TYPE	QUALITY	CLASS	NO. OF CARDS	SOURCE OF PHOTOGRAPH
<u>6</u>	<u>1</u>	<u>4</u>	<u>1</u>	<u>3</u>	<u>2</u>
					<u>25X1A</u>

PHOTO NO. 19126
 LOT NO. 249D
 MAP REFERENCE (249D)
 LATITUDE 18-32-N
 LONGITUDE 72-20 W.
 Approved For Release 2000/04/25 : CIA-RDP78-05867A000301160022-5

COUNTRY: HAITI
 PROVINCE:

AREA NO	SUBJECT	SUBJECT	SUBJECT	SUBJECT	SUBJECT	SUBJECT	SUBJECT	SUBJECT							
23E	C16														
P	O	R	T	A	U	P	R	I	N	C	E	G	O	V	E
R	N	M	E	N	T	B	U	I	L	D	I	N	G		

HOUSING MINISTRIES OF FINANCE, PUBLIC WORKS AND INTERIOR

(7, B)

DATE OF PHOTO	TYPE	QUALITY	CLASS	NO. OF CARDS	SCALE OF PHOTOGRAPH
6 1 4	1	3	1	25X1A	

CLASSIFICATION: Approved For Release 2000/04/25 : CIA-RDP78-05867A000301160022-5
 CAPTIONED BY: mol

FORM NO. 174 USE PREVIOUS EDITIONS
 PHOTO ANALYSIS REPORT (20)

PHOTO NO. **Approved For Release 2000/04/25 (CIA-RDP78-05867A000301160022-5)**

LOT NO. **32498** MAP REFERENCE **(N/S)** LATITUDE **18-32 N** LONGITUDE **72-20 W**

COUNTRY **HAITI** PROVINCE

AREA NO	SUBJECT	SUBJECT	SUBJECT	SUBJECT	SUBJECT	SUBJECT	SUBJECT	SUBJECT
23E	C14	B62						
P	O	R	T	A	U	P	R	I
C	A	L	S	C	H	O	O	F
S	I	T	Y					

10 PRINCE **15** **20 M E D I**

25 S C H O O L **30** **35 U N I V E R** **40**

45

(9,10)

DATE OF PHOTO	TYPE	QUALITY	CLASS	NO. OF CARDS	SOURCE OF PHOTOGRAPH
6/1	4	2	3	2	25X1A

CAPTIONED BY **moj**

Approved For Release 2000/04/25 (CIA-RDP78-05867A000301160022-5)

PHOTO ANALYSIS REPORT

PHOTO NO. **10112** Approved For Release 2000/04/25 : CIA-RDP78-05867A000301160022-5

COUNTRY **USSR** PROVINCE

AREA NO	SUBJECT	SUBJECT	SUBJECT	SUBJECT	SUBJECT	SUBJECT	SUBJECT	SUBJECT
B233N	CIT	C72						
K I F I	5	CH	10	INE	5	E	15	LANGUA
SE	25	CLAS	30	S	A	T	35	BOARDINGS
S	45	CH	50	0	L	N	0	1

DATE OF PHOTO	TYPE	QUALITY	CLASS	NO. OF CARDS	SOURCE OF PHOTOGRAPH
60	1	2	3	2	ZSATA

CLASSIFICATION **CONF** Approved For Release 2000/04/25 : CIA-RDP78-05867A000301160022-5

PHOTO NO. *Approved For Release 2000/04/25 : CIA-RDP78-05867A000301160022-5*

COUNTRY *USSR*

AREA NO	SUBJECT	SUBJECT	SUBJECT	SUBJECT	SUBJECT	SUBJECT	SUBJECT	SUBJECT
<i>B233N</i>	<i>CL5</i>	<i>C72</i>	<i>B91</i>					
<i>K I E V</i>	<i>5</i>	<i>B O T A N Y</i>	<i>10</i>	<i>C L A S S</i>	<i>15</i>	<i>A S S</i>	<i>A</i>	<i>20</i>
<i>T B O A R D I N G</i>	<i>25</i>	<i>S C H O O L</i>	<i>30</i>	<i>N O.</i>	<i>35</i>			
<i>1</i>	<i>45</i>		<i>50</i>					

DATE OF PHOTO	TYPE	QUALITY	CLASS	NO. OF CARDS	SOURCE OF PHOTOGRAPH
<i>60</i>	<i>1</i>	<i>2</i>	<i>3</i>	<i>3</i>	<i>25X1A</i>

CLASSIFICATION *Conf* *Approved For Release 2000/04/25 : CIA-RDP78-05867A000301160022-5*

PHOTO NO. **Approved For Release 2000/04/25 CIA-RDP78-05867A000301160022-5** **129/20** **5826N** **3031E**

COUNTRY **USSR** PROVINCE

AREA NO	SUBJECT	SUBJECT	SUBJECT	SUBJECT	SUBJECT	SUBJECT	SUBJECT	SUBJECT
B233N	CIJ							
KLEV	5	BOARDING	10			15	SEARCH	20
LNO	25	1	30			35		40
	45		50					

DATE OF PHOTO	TYPE	QUALITY	CLASS	NO. OF CARDS	SOURCE OF PHOTOGRAPH
604	4	2	3	1	25X1A

CLASSIFICATION **Approved For Release 2000/04/25 CIA-RDP78-05867A000301160022-5** **62**

PHOTO NO. **Approved For Release 2000/04/25 CIA-RDP78-05867A000301160022-5** LOT NO. MAP REFERENCE LATITUDE **15-27 N** LONGITUDE **88-02 W.**

COUNTRY HONDURAS		PROVINCE							
AREA NO 45E	SUBJECT AB7	SUBJECT	SUBJECT	SUBJECT	SUBJECT	SUBJECT	SUBJECT	SUBJECT	SUBJECT
S	A	N	5	P	E	D	R	O	10
S	U	L	A	15	B	I	J	A	20
O	C	E	M	E	N	T	30	P	L
								A	35
									40
									45

(25)

DATE OF PHOTO	TYPE	QUALITY	CLASS	NO. OF CARDS	SOURCE OF PHOTOGRAPH
6 1	4	1	3	1	25X1A

CLASSIFICATION **Approved For Release 2000/04/25 CIA-RDP78-05867A000301160022-5** CAPTIONED BY **msj**

PHOTO NO. (01122) Approved For Release 2006/04/25 : CIA-RDP78-05867A000301160022-5

LOT NO. MAP REFERENCE LATITUDE LONGITUDE 88-23 W.

COUNTRY HONDURAS PROVINCE

AREA NO	SUBJECT	SUBJECT	SUBJECT	SUBJECT	SUBJECT	SUBJECT	SUBJECT	SUBJECT
45E	AB7							
SAN	PEDRO		SULA				BIJA	20
OCEMENT			PLANT					40

(25)

DATE OF PHOTO	TYPE	QUALITY	CLASS	NO. OF CARDS	SOURCE OF PHOTOGRAPH
6 1 4	1	3	1		25X1A

CLASSIFICATION CAPTIONED BY MOJ

PHOTO NO. 191133
 Approved For Release 2000/04/25 : CIA-RDP78-05867A000301160022-5
 LOT NO. 249
 MAP REFERENCE 6557 N
 LATITUDE 15 55 N
 LONGITUDE 88-02 W

COUNTRY HONDURAS		PROVINCE							
AREA NO 45 E	SUBJECT 26 B	SUBJECT	SUBJECT	SUBJECT	SUBJECT	SUBJECT	SUBJECT	SUBJECT	SUBJECT
S	A	N	P	E	D	R	O	S	U
A	N	C	T	O	M	L	I	T	A
P									

10 S U L A 15 E N T R
 20
 25 A N C E T O M I L I T A R Y C A M
 30
 35
 40
 45
 50

↑
 ON OUTSKIRTS. SOUTH SIDE

(3, 1)

DATE OF PHOTO	TYPE	QUALITY	CLASS	NO. OF CARDS	SOURCE OF PHOTOGRAPH
6 1 3	3	2	3	1	25X1A
CLASSIFICATION				CAPTIONED BY	
				no J	

PHOTO NO. 491134		LOT NO.		MAP REFERENCE		LATITUDE 15-27 N		LONGITUDE 88-02 W	
Approved For Release 2000/04/25 : CIA-RDP78-05867A000301160022-5									
COUNTRY HONDURAS				PROVINCE					
AREA NO 45E		SUBJECT 26B		SUBJECT		SUBJECT		SUBJECT	
S A N		P E D R O		S U L A		M I L I		20	
T A R Y		C A M P		O N		O U T S K I R		40	
T S								50	
↑ <u>EAST SIDE.</u>									
(3,7)									
DATE OF PHOTO		TYPE	QUALITY	CLASS	NO. OF CARDS	SOURCE OF PHOTOGRAPH			
6 1		3	2	3	1	25X1A			
CLASSIFICATION				CAPTIONED BY					
Approved For Release 2000/04/25 : CIA-RDP78-05867A000301160022-5									
FORM NO. 174 USE PREVIOUS EDITIONS									
PHOTO ANALYSIS REPORT									
									(20)

PHOTO NO. **Approved For Release 2000/04/25 : CIA-RDP78-05867A000301160022-5** LOT NO. MAP REFERENCE LATITUDE **15-27 N** LONGITUDE **88-02 W**

COUNTRY **Honduras** PROVINCE

AREA NO	SUBJECT	SUBJECT	SUBJECT	SUBJECT	SUBJECT	SUBJECT	SUBJECT	SUBJECT
45 E	AJC							
SAN	PEDRO			SULA			RIO	
PIEDRAS	RESERVOIR							

(9)

DATE OF PHOTO	TYPE	QUALITY	CLASS	NO. OF CARDS	SOURCE OF PHOTOGRAPH
	61	4	2	3	25X1A

CLASSIFICATION **Conf** CAPTIONED BY **myj**

PHOTO NO. **Approved For Release 2000/04/25 : CIA-RDP78-05867A000301160022-5** LOT NO. MAP REFERENCE LATITUDE **15 27 N** LONGITUDE **88 02 W**

COUNTRY **HONDURAS** PROVINCE

AREA NO	SUBJECT	SUBJECT	SUBJECT	SUBJECT	SUBJECT	SUBJECT	SUBJECT	SUBJECT
45E	CIE							
SAN	PEDRO	SULA				PENI		
TENT	ARY	NORTH				SIDE		

(8, 23)

DATE OF PHOTO	TYPE	QUALITY	CLASS	NO. OF CARDS	SOURCE OF PHOTOGRAPH
614	1	3	1		25X1A

PHOTO NO. 101107 LOT NO. B-20665 MAP REFERENCE 15-77N LONGITUDE 88-02 W.
 Approved For Release 2009/04/25 : CIA-RDP78-05867A000301160022-5

COUNTRY HONDURAS PROVINCE

AREA NO	SUBJECT	SUBJECT	SUBJECT	SUBJECT	SUBJECT	SUBJECT	SUBJECT	SUBJECT
<u>45E</u>	<u>CIE</u>							
<u>SAN</u>	<u>PEDRO</u>	<u>10</u>	<u>SULA</u>	<u>15</u>	<u>PEN</u>	<u>20</u>		
<u>TENT</u>	<u>ARY</u>	<u>25</u>	<u>30</u>	<u>35</u>	<u>40</u>			
		<u>45</u>	<u>50</u>					

(8, 23)

DATE OF PHOTO	TYPE	QUALITY	CLASS	NO. OF CARDS	SOURCE OF PHOTOGRAPH
<u>614</u>	<u>1</u>	<u>3</u>	<u>1</u>	<u>1</u>	<u>25X1A</u>

CLASSIFICATION CONF CAPTIONED BY MOJ

PHOTO NO. Approved For Release 2000/04/25 : CIA-RDP78-05867A000301160022-5 LOT NO. 88-02 MAP REFERENCE 15-27 N LATITUDE 88-02 W LONGITUDE

COUNTRY HONDURAS PROVINCE

AREA NO	SUBJECT	SUBJECT	SUBJECT	SUBJECT	SUBJECT	SUBJECT	SUBJECT	SUBJECT
<u>45E</u>	<u>C1E</u>							
<u>S</u>	<u>P</u>	<u>E</u>	<u>D</u>	<u>R</u>	<u>O</u>	<u>S</u>	<u>U</u>	<u>L</u>
<u>A</u>	<u>5</u>	<u>A</u>	<u>R</u>	<u>Y</u>		<u>15</u>	<u>P</u>	<u>E</u>
<u>N</u>	<u>25</u>	<u>T</u>	<u>E</u>	<u>N</u>	<u>T</u>	<u>35</u>	<u>S</u>	<u>I</u>
	<u>45</u>	<u>I</u>	<u>A</u>	<u>R</u>	<u>Y</u>	<u>50</u>	<u>D</u>	<u>E</u>
								<u>20</u>
								<u>40</u>

(8, 23)

DATE OF PHOTO	TYPE	QUALITY	CLASS	NO. OF CARDS	SOURCE OF PHOTOGRAPH
<u>6</u>	<u>1</u>	<u>4</u>	<u>1</u>	<u>3</u>	<u>1</u>
					<u>25X1A</u>

CLASSIFICATION Conf CAPTIONED BY lluf

PHOTO NO. 491139
 Approved For Release 2000/04/25 : CIA-RDP78-05867A000301160022-5
 LOT NO. MAP REFERENCE LATITUDE LONGITUDE 88-02 W

COUNTRY		PROVINCE							
HONDURAS									
AREA NO	SUBJECT	SUBJECT	SUBJECT	SUBJECT	SUBJECT	SUBJECT	SUBJECT	SUBJECT	SUBJECT
45E	C 18	AKU							
SAN	⁵ PEDRO	¹⁰ SULA	¹⁵ LEON						²⁰
ARDO	²⁵ MARTINEZ	³⁰ HOSPIT							⁴⁰
AL	⁴⁵ AT	⁵⁰ LEFT							

(10, 28)

DATE OF PHOTO	TYPE	QUALITY	CLASS	NO. OF CARDS	SOURCE OF PHOTOGRAPH
	6 1 4	1	3	2	25X1A
CAPTIONED BY					
CONF MOJ					

PHOTO NO. 101110 LOT NO. 204425 MAP REFERENCE 65 27 N 88-02 W LATITUDE 65 27 N LONGITUDE 88-02 W
 Approved For Release 2000/04/25 : CIA-RDP78-05867A000301160022-5

COUNTRY HONDURAS PROVINCE

AREA NO	SUBJECT	SUBJECT	SUBJECT	SUBJECT	SUBJECT	SUBJECT	SUBJECT	SUBJECT
<u>45E</u>	<u>C18</u>							
<u>S</u>	<u>A</u>	<u>N</u>	<u>5</u>	<u>P</u>	<u>E</u>	<u>D</u>	<u>R</u>	<u>O</u>
<u>A</u>	<u>R</u>	<u>D</u>	<u>25</u>	<u>M</u>	<u>A</u>	<u>R</u>	<u>T</u>	<u>I</u>
<u>A</u>	<u>L</u>		<u>45</u>	<u>N</u>	<u>W</u>	<u>S</u>	<u>I</u>	<u>D</u>
			<u>50</u>	<u>E</u>				

NW SIDE

(7, 10)

DATE OF PHOTO	TYPE	QUALITY	CLASS	NO. OF CARDS	SOURCE OF PHOTOGRAPH
<u>6 1</u>	<u>4</u>	<u>1</u>	<u>3</u>	<u>1</u>	<u>25X1A</u>

CLASSIFICATION CONF CAPTIONED BY Maf
 Approved For Release 2000/04/25 : CIA-RDP78-05867A000301160022-5
 FORM NO. 174 USE PREVIOUS EDITIONS PHOTO ANALYSIS REPORT (20)


PHOTO NO. 491141
 Approved For Release 2000/04/25 : CIA-RDP78-05867A000301160022-5
 LOT NO. 222
 MAP REFERENCE 38
 LATITUDE 38 51 E
 LONGITUDE 48 51 E

COUNTRY IRAN PROVINCE GILAN

AREA NO	SUBJECT	SUBJECT	SUBJECT	SUBJECT	SUBJECT	SUBJECT	SUBJECT	SUBJECT
215 K	2A2	C43	D36					20
A	✓	T	A	B	A	(N	E)	IRANIAN - U
✓	✓	R	B	O	C	O	D	E
								SOVIET F
								PO ✓ T with watch tower

(right center). Stream, "Astara Chai," demarcating frontier is at foot of forest area. Looking from Ardabil-Astara Road, 10 kms west of Astara.

137-25X1A



DATE OF PHOTO	TYPE	QUALITY	CLASS	NO. OF CARDS	SOURCE
24-27	6	4	2	3	3
APEN					
CLASSIFICATION				CAPTIONED BY	
				DA	

PHOTO NO: *Approved For Release 2000/04/25 : CIA-RDP78-05867A000301160022-5* LOT NO. MAP REFERENCE LATITUDE *39 10 N* LONGITUDE *48 15 E*

COUNTRY *IRAN* PROVINCE *AZERBAIJAN*

AREA NO	SUBJECT	SUBJECT	SUBJECT	SUBJECT	SUBJECT	SUBJECT	SUBJECT	SUBJECT
<i>115 K</i>	<i>2A2</i>	<i>243</i>	<i>D36</i>	<i>AHV</i>				
	<i>5</i>		<i>10</i>		<i>15</i>			<i>20</i>
	<i>M O G H A N</i>		<i>D A T H T - E</i>				<i>U T T E</i>	
	<i>25</i>		<i>30</i>		<i>35</i>		<i>T W A T</i>	<i>40</i>
	<i>- I R A N I A N</i>		<i>B O R D E R</i>					
	<i>45</i>		<i>50</i>					
	<i>C H T O W E R</i>							

Canal in fg. Aras River in center by Soviet watch towers in left and right by.

1, 3 25X1A

DATE OF PHOTO	TYPE	QUALITY	CLASS	NO. OF CARDS	SOURCE
<i>24-27 April 6</i>	<i>1</i>	<i>4</i>	<i>2</i>	<i>3</i>	<i>4</i>

CLASSIFICATION *CONF* CAPTIONED BY *DH*

PHOTO NO. *Approved For Release 2000/04/25 : CIA-RDP78-05867A000301160022-5*

LOT NO. *39 220* MAP REFERENCE *48 36E* LATITUDE *48 36E* LONGITUDE

COUNTRY *IRAN* PROVINCE *AZERBAIJAN*

AREA NO	SUBJECT	SUBJECT	SUBJECT	SUBJECT	SUBJECT	SUBJECT	SUBJECT	SUBJECT	SUBJECT
<i>115 K</i>	<i>2A2</i>	<i>C43</i>	<i>D3D</i>	<i>2AA</i>					
	<i>5</i>	<i>10</i>	<i>15</i>	<i>20</i>					
<i>B O L B A R</i>	<i>C H A Y</i>	<i>U S V E - I R</i>							
<i>A N I A N</i>	<i>30</i>	<i>35</i>	<i>40</i>						
<i>B Y</i>	<i>45</i>	<i>50</i>							

Three barbed wire fences at base of hill. Soviet watch tower atop hill.

13 25X1A

DATE OF PHOTO	TYPE	QUALITY	CLASS	NO. OF CARDS	SOURCE
<i>24-27 April</i>	<i>6</i>	<i>1</i>	<i>4</i>	<i>2</i>	<i>3</i>
					<i>4</i>


CLASSIFICATION *DK* CAPTIONED BY

PHOTO NO. 4771 Approved For Release 2000/04/25 : CIA-RDP78-05867A000301160022-5
 LOT NO. 2488 MAP REFERENCE 18-12 N LONGITUDE 73-45 W

COUNTRY Haiti PROVINCE

AREA NO	SUBJECT	SUBJECT	SUBJECT	SUBJECT	SUBJECT	SUBJECT	SUBJECT	SUBJECT
<u>23 E</u>	<u>C26</u>	<u>C64</u>						
<u>L E S</u>	<u>5 C A Y E S</u>				<u>10</u>	<u>M A R K E T P L A</u>	<u>15</u>	<u>20</u>
<u>C E</u>							<u>35</u>	<u>40</u>
					<u>25</u>			
					<u>30</u>			
					<u>45</u>			
					<u>50</u>			

(7,10)

DATE OF PHOTO	TYPE	QUALITY	CLASS	NO. OF CARDS	SOURCE PHOTOGRAPH
	<u>3</u>	<u>2</u>	<u>3</u>	<u>2</u>	

CLASSIFICATION Conf Approved For Release 2000/04/25 : CIA-RDP78-05867A000301160022-5
 CAPTIONED BY trp

PHOTO NO. *45115* Approved For Release 2000/04/25 : CIA-RDP78-05867A000301460022-5

COUNTRY *MALAYA* PROVINCE *PERAK*

ARRA NO.	SUBJECT	SUBJECT	SUBJECT	SUBJECT	SUBJECT	SUBJECT	SUBJECT	SUBJECT	SUBJECT
<i>514L</i>	<i>C6B</i>	<i>C26</i>							
	<i>TAIPING</i>			<i>MARKET</i>			<i>STRE</i>		
	<i>ET</i>	<i>LOKE</i>		<i>UN</i>		<i>COFFEE</i>			
	<i>SHOPA</i>								

Part ① of 2. PART SERIES. See CIA -

(42)

(42)

(6, 7, 25X1A)

DATE OF PHOTO	TYPE	QUALITY	CLASS	NO. OF CARDS
<i>May 61</i>	<i>4</i>	<i>✓</i>	<i>3</i>	<i>2</i>



PHOTO NO. **Approved For Release 2000/04/25 : CIA-RDP78-05867A000301160022-5** LOT NO. MAP REFERENCE LATITUDE LONGITUDE

COUNTRY **MALAYA** PROVINCE **PERAK**

AREA NO.	SUBJECT	SUBJECT	SUBJECT	SUBJECT	SUBJECT	SUBJECT	SUBJECT	SUBJECT
5146	C6B	C26						
T A I P I N G			10	M A R K E T	18		S T R E E	20
E T	28	L O K E	30	S U N	38		C O F F E E	40
S H O P	48	A T	50	C E A T				

Part 2 of 2 pages serial 10011A -

(6, 7, 25X1A)



DATE OF PHOTO	TYPE	QUALITY	CLASS	NO. OF CARDS
May 61	4	2	3	2

CLASSIFICATION *Conf* CAPTIONED *Sh*

PHOTO NO. *10117* LOT NO. *10117* MAP REFERENCE *HA 5* LATITUDE *4° 57' N* LONGITUDE *101° 32' E*
 Approved For Release 2000/04/25 : CIA-RDP78-05867A000301160022-5

COUNTRY *MALAYA* PROVINCE *PERAK*

AREA NO.	SUBJECT	SUBJECT	SUBJECT	SUBJECT	SUBJECT	SUBJECT	SUBJECT	SUBJECT	SUBJECT
<i>514L</i>	<i>COZ</i>	<i>AKZ</i>							
<i>BAGAN</i>	<i>SERAI</i>	<i>NEW</i>	<i>M</i>	<i>O</i>	<i>F</i>				
<i>PUE</i>	<i>RD</i>	<i>N</i>	<i>F</i>	<i>G</i>					

DATE OF PHOTO	TYPE	QUALITY	CLASS	NO. OF CARDS	CAPTIONED BY
<i>May 61</i>	<i>4</i>	<i>2</i>	<i>3</i>	<i>2</i>	<i>Sh</i>

PHOTO NO. *174* LOT NO. *2000/04/25* MAP REFERENCE *Mal* LATITUDE *4° 09' 55" E* LONGITUDE *101° 02' 22" E*
 Approved For Release 2000/04/25 : CIA-RDP78-05867A000301160022-5

COUNTRY *MALAYA* PROVINCE *PERAK*

AREA NO.	SUBJECT	SUBJECT	SUBJECT	SUBJECT	SUBJECT	SUBJECT	SUBJECT	SUBJECT	SUBJECT
<i>5146</i>	<i>CON</i>	<i>CR</i>	<i>CRG</i>						
<i>1</i>	<i>P O H</i>	<i>L K G</i>	<i>10</i>	<i>F R</i>	<i>C</i>	<i>18</i>	<i>L U B</i>	<i>T W</i>	<i>20</i>
<i>D</i>	<i>H O N G</i>	<i>K O N G</i>	<i>20</i>	<i>+</i>	<i>38</i>	<i>H A N G H A</i>			<i>40</i>
<i>1</i>	<i>B A N K</i>		<i>50</i>						

(AGT CENTER 86).

(7,10) 25X1A



DATE OF PHOTO	TYPE	QUALITY	CLASS	NO. OF CARDS
<i>May 61</i>	<i>4</i>	<i>✓</i>	<i>3</i>	<i>3</i>

PHOTO NO. **Approved For Release 2000/04/25 : CIA-RDP78-05867A000301160022-5** LOT NO. **414** MAP REFERENCE **414** LATITUDE **4° 05' E** LONGITUDE

COUNTRY **MALAYA** PROVINCE **PERAK**

AREA NO.	SUBJECT	SUBJECT	SUBJECT	SUBJECT	SUBJECT	SUBJECT	SUBJECT	SUBJECT	SUBJECT
5146	C98	C08							
1	P O H	J T			J O H N	' S		A M B U	20
L	A N C E	B R I G	A D E			H D Q	T R S		40
2	A N D E R S O N	R O A D							

(4, 7, 9) 25X1A



DATE OF PHOTO	TYPE	QUALITY	CLASS	NO. OF CARDS
May 61	d	v	3	2

CLASSIFICATION **Conf** CAPTIONED BY **Oh**

PHOTO NO. *491151* LOT NO. *25X1A* MAP REFERENCE *CIAPDP78-05867A000301160022-5* LATITUDE *4° 06' 55" E* LONGITUDE

COUNTRY *MALAYA* PROVINCE *PERAK*

AREA NO.	SUBJECT	SUBJECT	SUBJECT	SUBJECT	SUBJECT	SUBJECT	SUBJECT	SUBJECT
<i>514L</i>	<i>COG</i>	<i>C6B</i>						
<i>1</i>	<i>P O H</i>	<i>P O L I C E</i>	<i>H D Q T R A</i>					
	<i>0 P P O S I T E</i>	<i>R R</i>	<i>S T A T I O N</i>					
	<i>C L U B</i>	<i>R O A D</i>						

DATE OF PHOTO	TYPE	QUALITY	CLASS	NO. OF CARDS	CLASSIFIED BY
<i>5 May 61</i>	<i>4</i>	<i>✓</i>	<i>3</i>	<i>2</i>	<i>(37.8)</i>
CLASSIFICATION <i>Conf</i>				CAPTIONED BY <i>dh</i>	

PHOTO NO. 1011-11
 Approved For Release 2000/04/25 : CIA-RDP78-05867A000301160022-5
 LOT NO. *445* MAP REFERENCE *445* LATITUDE *4° 10' 5" E* LONGITUDE

COUNTRY *MALAYA* PROVINCE *PERAK*

AREA NO.	SUBJECT	SUBJECT	SUBJECT	SUBJECT	SUBJECT	SUBJECT	SUBJECT	SUBJECT	SUBJECT
<i>514L</i>	<i>CLUB</i>	<i>AKR</i>							
<i>1 P O H</i>		<i>R R</i>	<i>10</i>	<i>10</i>	<i>10</i>	<i>10</i>	<i>10</i>	<i>10</i>	<i>10</i>
<i>CLUB</i>	<i>20</i>	<i>R O A D</i>	<i>20</i>	<i>20</i>	<i>20</i>	<i>20</i>	<i>20</i>	<i>20</i>	<i>20</i>
	<i>40</i>		<i>40</i>						

DATE OF PHOTO	TYPE	QUALITY	CLASS	NO. OF CARDS	SC
<i>May 61</i>	<i>4</i>	<i>2</i>	<i>3</i>	<i>2</i>	

CLASSIFICATION *Conf* CAPTIONED BY *Sh* *6*

PHOTO NO. **Approved For Release 2000/04/25 : CIA-RDP78-05867A000301160022-5** LOT NO. MAP REFERENCE **25 N 10 E** LATITUDE **04 35 N** LONGITUDE **100 22 E**

COUNTRY **MALAYA** PROVINCE **PERAK**

AREA NO.	SUBJECT	SUBJECT	SUBJECT	SUBJECT	SUBJECT	SUBJECT	SUBJECT	SUBJECT	SUBJECT
5106	CLUB	AKR							
1 P O H		RR	10	5	F A T	10	0 2	0 2	20
CLUB	28	R O A D	30			38			40
	48		50						

(6,7,27) **25X1A** **7.**



DATE OF PHOTO	TYPE	QUALITY	CLASS	NO. OF CARDS
May 61	4	2	5	2

PHOTO NO. 01153
Approved For Release 2000/04/25 : CIA-RDP78-05867A000301160022-5

LOT NO. _____ MAP REFERENCE _____ LATITUDE _____ LONGITUDE _____
COUNTRY MALAYA PROVINCE PERAK

AREA NO.	SUBJECT	SUBJECT	SUBJECT	SUBJECT	SUBJECT	SUBJECT	SUBJECT	SUBJECT
5146	COB							
1	P	5	10	15	20	25	30	35
0	N	CLUB	ROAD	,	N	O	F	P
0	L	I	C	E	H	D	Q	T

DATE OF PHOTO	TYPE	QUALITY	CLASS	NO. OF CARDS
May 61	4	2	3	1

CLASSIFICATION *Conf* CAPTIONED BY *Sh*



PHOTO NO. *1* LOT NO. *2000/04/25* MAP REFERENCE *448* LATITUDE *0455N* LONGITUDE *10105E*
 Approved For Release 2000/04/25 : CIA-RDP78-05867A000301160022-5

COUNTRY *MALAYA* PROVINCE *PERAK*

AREA NO.	SUBJECT	SUBJECT	SUBJECT	SUBJECT	SUBJECT	SUBJECT	SUBJECT	SUBJECT	SUBJECT
<i>5146</i>	<i>C06</i>								
<i>1</i>	<i>P</i>	<i>O</i>	<i>H</i>	<i>5</i>	<i>U</i>	<i>P</i>	<i>R</i>	<i>E</i>	<i>M</i>
<i>0</i>	<i>N</i>	<i>C</i>	<i>L</i>	<i>B</i>	<i>R</i>	<i>O</i>	<i>A</i>	<i>D</i>	<i>1</i>
<i>0</i>	<i>L</i>	<i>C</i>	<i>E</i>	<i>H</i>	<i>D</i>	<i>Q</i>	<i>T</i>	<i>R</i>	<i>B</i>

DATE OF PHOTO	TYPE	QUALITY	CLASS	NO. OF CARDS	CAPTIONED BY
<i>May 61</i>	<i>4</i>	<i>2</i>	<i>3</i>	<i>1</i>	<i>Sh</i>

(7,8) 25X1A

PHOTO NO. 491155 LOT NO. [blank] MAP REFERENCE [blank] LATITUDE [blank] LONGITUDE [blank]
 Approved For Release 2000/04/25 : CIA-RDP78-05867A000301160022-5

COUNTRY MALAYA PROVINCE PERAK

AREA NO.	SUBJECT	SUBJECT	SUBJECT	SUBJECT	SUBJECT	SUBJECT	SUBJECT	SUBJECT	SUBJECT
5146	CO2	DO2							
1	P	OH	(NR)	10	CHINESE	18	E	20	CAV
E	28	TEMPLE	30	J	38	T	N	40	F
OWN	45		50						

25X1A



DATE OF PHOTO	TYPE	QUALITY	CLASS	NO. OF CARDS
May 61	4	2	3	2

Approved For Release 2000/04/25 : CIA-RDP78-05867A000301160022-5

PHOTO NO. *01156* LOT NO. *01354* MAP REFERENCE *18105E* LATITUDE *18105E* LONGITUDE

COUNTRY *MALAYA* PROVINCE *PERAK*

AREA NO.	SUBJECT	SUBJECT	SUBJECT	SUBJECT	SUBJECT	SUBJECT	SUBJECT	SUBJECT	SUBJECT
<i>514L</i>	<i>DOB</i>	<i>CO2</i>							
<i>1 P O H</i>	<i>(N R)</i>		<i>10</i>	<i>CHINESE</i>	<i>18</i>	<i>E</i>	<i>20</i>	<i>CAV</i>	
<i>E T E M P L E</i>			<i>25</i>	<i>J U S T</i>	<i>35</i>	<i>N</i>	<i>40</i>	<i>O F</i>	<i>T</i>
<i>O W N</i>			<i>50</i>						

DATE OF PHOTO	TYPE	QUALITY	CLASS	NO. OF CARDS	CAPTIONED BY
<i>May 6 1942</i>	<i>4</i>	<i>2</i>	<i>3</i>	<i>2</i>	<i>Sh</i>

PHOTO NO. 491157 LOT NO. MAP REFERENCE LATITUDE LONGITUDE
 Approved For Release 2000/04/25 : CIA-RDP78-05867A000301160022-5

COUNTRY MALAYA PROVINCE PERAK

AREA NO.	SUBJECT	SUBJECT	SUBJECT	SUBJECT	SUBJECT	SUBJECT	SUBJECT	SUBJECT	SUBJECT
5146	DOB	CO2							
1	P	O	H	10	C	H	I	N	E
				15					
				20					
				25	J	U	S	T	
				30					
				35					
				40					
				45					
				50					

25X1A



DATE OF PHOTO	TYPE	QUALITY	CLASS	NO. OF CARDS
May 61	4	2	3	2


Approved For Release 2000/04/25 : CIA-RDP78-05867A000301160022-5

PHOTO NO. *10115* LOT NO. *2000/04/25* MAP REFERENCE *6044* LATITUDE *18°16'N* LONGITUDE *101°16'E*

COUNTRY *MALAYA* PROVINCE *PERAK*

AREA NO.	SUBJECT	SUBJECT	SUBJECT	SUBJECT	SUBJECT	SUBJECT	SUBJECT	SUBJECT
<i>5146</i>	<i>COB</i>							
	<i>BUNGEI</i>		<i>IPUT</i>			<i>NEW</i>	<i>T</i>	<i>0</i>
	<i>WIN</i>	<i>HALL</i>	<i>+</i>		<i>OFFICE</i>	<i>S</i>		<i>40</i>

(7.8) 25X1A



DATE OF PHOTO	TYPE	QUALITY	CLASS	NO OF CARDS
<i>May 61</i>	<i>4</i>	<i>2</i>	<i>3</i>	<i>1</i>

CAPTIONED BY *[Signature]*

Approved For Release 2000/04/25 : CIA-RDP78-05867A000301160022-5

PHOTO NO. *10059* LOT NO. *Perak* MAP REFERENCE *Perak* LATITUDE *4° 15' N* LONGITUDE *101° 05' E*
 Approved For Release 2000/04/25 : CIA-RDP78-05867A000301160022-5

COUNTRY *MALAYA* PROVINCE *PERAK*

AREA NO.	SUBJECT	SUBJECT	SUBJECT	SUBJECT	SUBJECT	SUBJECT	SUBJECT	SUBJECT
<i>5146</i>	<i>C06</i>							
	<i>SUNGEI</i>		<i>SIPUT</i>			<i>NEW</i>		<i>IS</i>
	<i>WIN</i>	<i>ALL</i>	<i>+</i>	<i>OFF</i>	<i>F</i>	<i>CE</i>	<i>S</i>	

DATE OF PHOTO	TYPE	QUALITY	CLASS	NO. OF CARDS
<i>May 61</i>	<i>4</i>	<i>2</i>	<i>3</i>	<i>1</i>




PHOTO NO. 191160 LOT NO. MAP REFERENCE LATITUDE LONGITUDE
 Approved For Release 2000/04/25 : CIA-RDP78-05867A000301160022-5

COUNTRY MALAYA PROVINCE PERAK

AREA NO.	SUBJECT	SUBJECT	SUBJECT	SUBJECT	SUBJECT	SUBJECT	SUBJECT	SUBJECT
514L	COB							
	UNGEI		INPUT			NEW		TO
	WNIHAL		+			OFFICE		

DATE OF PHOTO	TYPE	QUALITY	CLASS	NO. OF CARDS	CAPTIONED BY
May 61	4	2	3	1	(7.8)




PHOTO NO. **Approved For Release 2000/04/25 : CIA-RDP78-05867A000301160022-5** LOT NO. MAP REFERENCE LATITUDE LONGITUDE

COUNTRY	MALAYA		PROVINCE	PERAK							
AREA NO.	514L	SUBJECT	AKW	SUBJECT	AKZ	SUBJECT	D36	SUBJECT	AMC	SUBJECT	D48
	E	N	G	G	O	R	P	R	O	B	N
	N	D	A	R	B	R	I	D	G	E	O
	A	K	R	I	V	E	R				

ON 1.00H - Kuala Kangsar Road, LKG
FROM EAST BANK.

(19/23/28,29) 25X1A



DATE OF PHOTO	TYPE	QUALITY	CLASS	NO. OF CARDS
May 61	4	2	3	5

Approved For Release 2000/04/25 : CIA-RDP78-05867A000301160022-5

PHOTO NO.	LOT NO.	MAP REFERENCE	LATITUDE	LONGITUDE
COUNTRY MALAYA		PROVINCE PERAK		
AREA NO. 5146	SUBJECT ARW	SUBJECT NRZ	SUBJECT D4V	SUBJECT D36
E N G G O R	10	10	10	10
N D A A	20	20	20	20
A R R I V E R	40	40	40	40

ON 1004 - Kuala Kangsar Road, UKG
 SUMMIT - BANK

(18, 24, 24) 25X1A

DATE OF PHOTO	TYPE	QUALITY	CLASS	NO. OF CARDS	SO
May 61	d	2	3	4	
CLASSIFICATION			CAPTIONED BY		

Approved For Release 2000/04/25 : CIA-RDP78-05867A000301160022-5


Approved For Release 2000/04/25 : CIA-RDP78-05867A000301160022-5

PHOTO NO.	LOT NO.	MAP REFERENCE	LATITUDE	LONGITUDE
Approved For Release 2000/04/25 : CIA-RDP78-05867A000301160022-5				
COUNTRY	PROVINCE			
MALAYA	PERAK			
AREA NO.	SUBJECT	SUBJECT	SUBJECT	SUBJECT
5146	AKW	D 36	AKB	D 44
E N G G O R	P R O B	N R	I S K A	20
A D A R	B R I D G E	O V E R	P E R	40
A K	R I V E R			
<p>ON / POH - KUALA KANGGAR ROAD, UGG FROM EAST BANK.</p>				

DATE OF PHOTO	TYPE	QUALITY	CLASS	NO. OF CARDS
May 61	4	2	3	4
CLASSIFICATION	CAPTIONED BY			
Conf	Sh			

Approved For Release 2000/04/25 : CIA-RDP78-05867A000301160022-5

PHOTO NO.	LOT NO.	MAP REFERENCE	LATITUDE	LONGITUDE
Approved For Release 2000/04/25 : CIA-RDP78-05867A000301160022-5				
COUNTRY	PROVINCE			
MALAYA	PERAK			
AREA NO.	SUBJECT	SUBJECT	SUBJECT	SUBJECT
5146	AKW	D 36	AK E	D 11
E N G G	0 R	P R	0 0	N R
M D A R	B A	D G E	0 V	E R
AK	R	I V E R		
ON /POH-KUALA KANGSAR ROAD, UKG FROM WEST BANK.				
DATE OF PHOTO	TYPE	QUALITY	CLASS	NO. OF CARDS
May 61	4	2	3	4
CLASSIFICATION	CAPTIONED BY			
Conf	Sh			



Approved For Release 2000/04/25 : CIA-RDP78-05867A000301160022-5

PHOTO NO. 491165 LOT NO. [redacted] MAP REFERENCE [redacted] LATITUDE [redacted] LONGITUDE [redacted] E
 Approved For Release 2000/04/25 : CIA-RDP78-05867A000301160022-5

COUNTRY MALAYA PROVINCE PENANG ISLAND

AREA NO.	SUBJECT	SUBJECT	SUBJECT	SUBJECT	SUBJECT	SUBJECT	SUBJECT	SUBJECT
414L	CVV							
PENANG								
EE	BANKING							
ION	LT D.							

DATE OF PHOTO	TYPE	QUALITY	CLASS	NO. OF CARDS
May 61	4	2	3	1

CLASSIFICATION [redacted] CAPTIONED BY [redacted] (7.10) 25X1A

PHOTO NO. 491166 LOT NO. MAP REFERENCE LATITUDE LONGITUDE
 Approved For Release 2000/04/25 : CIA-RDP78-05867A000301160022-5

COUNTRY MALAYA		PROVINCE PENANG ISLAND							
AREA NO. 4146	SUBJECT C22	SUBJECT	SUBJECT	SUBJECT	SUBJECT	SUBJECT	SUBJECT	SUBJECT	SUBJECT
PENANG		DUERBENA - CHIN							
ESE		BANKING				CORPORAT			
ION		LID				BEACH STREET.			

DATE OF PHOTO		TYPE	QUALITY	CLASS	NO. OF CARDS	[REDACTED]
May 61		4	2	3	1	
CLASSIFICATION				CAPTIONED BY		

PHOTO NO. 491167 LOT NO. [blank] MAP REFERENCE [blank] LATITUDE [blank] LONGITUDE [blank]
 Approved For Release 2000/04/25 : CIA-RDP78-05867A000301160022-5

COUNTRY MALAYA PROVINCE PENANG ISLAND

AREA NO.	SUBJECT	SUBJECT	SUBJECT	SUBJECT	SUBJECT	SUBJECT	SUBJECT	SUBJECT
414L	CEB	C20	AM0					
PENANG			UN	ITE	D		MALAY	
AN	BANKING						CORPORATI	
ON	LTD							

BEACH STREET

(6, 2, 25X1A)

DATE OF PHOTO	TYPE	QUALITY	CLASS	NO. OF CARDS
May 67	4	2	3	3

CLASSIFICATION Conf CAPTIONED BY [signature]

PHOTO NO. 191168 LOT NO. *P* MAP REFERENCE *S* LATITUDE *5° 10' 20" N* LONGITUDE *100° 20' E*
 Approved For Release 2000/04/25 : CIA-RDP78-05867A000301160022-5

COUNTRY *MALAYA* PROVINCE *PENANG ISLAND*

AREA NO.	SUBJECT	SUBJECT	SUBJECT	SUBJECT	SUBJECT	SUBJECT	SUBJECT	SUBJECT
<i>414L</i>	<i>C6B</i>	<i>C22</i>	<i>C2B</i>	<i>AMD</i>				
<i>PENANG</i>			<i>BEACH</i>			<i>STREET</i>		
<i>LANGKAT</i>		<i>NE</i>			<i>JUN</i>	<i>ITE</i>	<i>D</i>	<i>MAL</i>
<i>AYAN</i>		<i>BANK</i>	<i>NG</i>		<i>CORPORATION LTD IN</i>			

LFT PG.

6, 7, 25/1A

DATE OF PHOTO	TYPE	QUALITY	CLASS	NO OF CARDS
<i>May 61</i>	<i>4</i>	<i>2</i>	<i>3</i>	<i>4</i>

CLASSIFICATION *Conf* CAPTIONED BY *Sh*

PHOTO NO. 491169 LOT NO. MAP REFERENCE LATITUDE LONGITUDE
 Approved For Release 2000/04/25 : CIA-RDP78-05867A000301160022-5

COUNTRY MALAYA PROVINCE PENANG ISLAND

AREA NO.	SUBJECT	SUBJECT	SUBJECT	SUBJECT	SUBJECT	SUBJECT	SUBJECT	SUBJECT
414 L	CR	CBS						
PENANG			OVER	SEA			UN	
ON	BANK		LT	D			BEACH	
	STREET							

DATE OF PHOTO	TYPE	QUALITY	CLASS	NO. OF CARDS
May 61	4	2	3	2

CLASSIFICATION Conf CAPTIONED BY [Redacted] (6,7) 25X1A
 Approved For Release 2000/04/25 : CIA-RDP78-05867A000301160022-5
 FORM NO. 174 USE PREVIOUS EDITIONS PHOTO ANALYSIS REPORT

PHOTO NO. 91170 LOT NO. MAP REFERENCE LATITUDE LONGITUDE
 Approved For Release 2000/04/25 : CIA-RDP78-05867A000301160022-5 E

COUNTRY MALAYA PROVINCE PENANG ISLAND

AREA NO.	SUBJECT	SUBJECT	SUBJECT	SUBJECT	SUBJECT	SUBJECT	SUBJECT	SUBJECT
414 L	CO6	C9C	COA					
PENANG			CIVIL			DEFENSE		
ETHD	QTR	S	ON			PEEL		AVE
NUE		[POL]						

USED AS POLLING PLACE FOR VICTORIA GREEN WARD IN CITY COUNCIL ELECTION.

(PERTAHANAN AWAM)

(7,8) 25X1A

DATE OF PHOTO	TYPE	QUALITY	CLASS	NO. OF CARDS
May 60	4	2	3	3

CLASSIFICATION Conf CAPTIONED BY [Signature]

PHOTO NO. 91171 LOT NO. MAP REFERENCE LATITUDE LONGITUDE
 Approved For Release 2000/04/25 : CIA-RDP78-05867A000301160022-3 E


COUNTRY MALAYA PROVINCE PENANG ISLAND

AREA NO.	SUBJECT	SUBJECT	SUBJECT	SUBJECT	SUBJECT	SUBJECT	SUBJECT	SUBJECT
414L	COL	C9C	C70	C9A	COJ			
PENANG			ST		XAVIER			R
DAMAN		A	HOLIC					IT
UTION			PL					

ENTRANCE TO FARQUHAR STREET, USED AS POLLING PLACE FOR KAMPONG EMBUN WARD.

ST. = leave door

2831-25X1A



DATE OF PHOTO	TYPE	QUALITY	CLASS	NO. OF CARDS
May 61	4	2	3	4

CLASSIFICATION *Conf* CAPTIONED BY *Sh*

Approved For Release 2000/04/25 : CIA-RDP78-05867A000301160022-5

PHOTO NO.	LOT NO.	MAP REFERENCE	LATITUDE	LONGITUDE
MALAYA		PENANG ISLAND		
AREA NO.	SUBJECT	SUBJECT	SUBJECT	SUBJECT
414L	COL	C9C	C70	C0J
PENANG			ST	XAVIER
DAMAN				
UTION				

FARQUHAR STREET, USED AS POLLING PLACE FOR KAMPONG EMSON WARD.

7.89 25X1A

DATE OF PHOTO	TYPE	QUALITY	CLASS	NO. OF CARDS
May 61	4	2	3	3

Approved For Release 2000/04/25 : CIA-RDP78-05867A000301160022-5

PHOTO NO. 1912 LOT NO. 2001 MAP REFERENCE LATITUDE 05 25 N LONGITUDE 100 20 E

COUNTRY MALAYA PROVINCE PENANG ISLAND

AREA NO.	SUBJECT	SUBJECT	SUBJECT	SUBJECT	SUBJECT	SUBJECT	SUBJECT	SUBJECT
4146	C70	C90						
PENANG			10	POLLING	18		7A	20
FOR	28	KAMPONG	30	EMBON	32			40
RD	38		50					

IN ST. XAVIER ROMAN CATHOLIC INSTITUTION, FARQUHAR STREET

25X1A

DATE OF PHOTO	TYPE	QUALITY	CLASS	NO. OF CARDS
May 61	1	2	3	2

CLASSIFICATION CAPTIONED BY

Approved For Release 2000/04/25 : CIA-RDP78-05867A000301160022-5

FORM NO. 174 USE PREVIOUS EDITIONS PHOTO ANALYSIS REPORT

PHOTO NO. 101171
 Approved For Release 2000/04/25 : CIA-RDP78-05867A000301160022-5

LOT NO. 2206
 MAP REFERENCE PENANG
 LATITUDE 5° 20' N
 LONGITUDE 100° 20' E

COUNTRY MALAYA PROVINCE PENANG ISLAND

AREA NO.	SUBJECT	SUBJECT	SUBJECT	SUBJECT	SUBJECT	SUBJECT	SUBJECT	SUBJECT	SUBJECT
4146	COF	UGD	AMO						
PENANG									
FESTIVAL - DAY									
ADVENT, PITANITARIUM									
+ HOSPITAL, 465 BURMAH ROAD.									

DATE OF PHOTO	TYPE	QUALITY	CLASS	NO. OF CARDS
May 61	4	2	3	3

CLASSIFICATION CONFIDENTIAL

CAPTIONED BY [Signature]

4/17/9/25X1A

Approved For Release 2000/04/25 : CIA-RDP78-05867A000301160022-5

PHOTO NO.	LOT NO.	MAP REFERENCE	LATITUDE	LONGITUDE
Approved For Release 2000/04/25 : CIA-RDP78-05867A000301160022-5				
COUNTRY	PROVINCE			
MALAYA	PENANG ISLAND			
AREA NO.	SUBJECT	SUBJECT	SUBJECT	SUBJECT
4146	COF AMO	C6B		
PENANG		SEVENTH	DAY	20
ADVENTIST		MEMORIAL		40
		TALE	465 BURMAH ROAD.	

(46792) 25X1A

[REDACTED]

DATE OF PHOTO	TYPE	QUALITY	CLASS	NO. OF CARDS
May 61	4	2	3	3
CLASSIFICATION	CAPTIONED BY			
Conf	[Signature]			

PHOTO NO. ~~1-1333~~ LOT NO. ~~1-1333~~ MAP REFERENCE ~~1-1333~~ LATITUDE ~~1-1333~~ LONGITUDE ~~1-1333~~
 Approved For Release 2000/04/25 : CIA-RDP78-05867A000301160022-5

COUNTRY MALAYA PROVINCE PENANG ISLAND

AREA NO.	SUBJECT	SUBJECT	SUBJECT	SUBJECT	SUBJECT	SUBJECT	SUBJECT	SUBJECT	SUBJECT
446	C08								
PENANG			SEVEN		11				JAY
ADVENT			ST		SAN				TARUM
			TA						465 BURMAN ROAD.

DATE OF PHOTO	TYPE	QUALITY	CLASS	NO. OF CARDS
May 61	4	2	3	1

4.7.78 26X1A

CLASSIFICATION *Conf* CAPTIONED BY *[Signature]*
 Approved For Release 2000/04/25 : CIA-RDP78-05867A000301160022-5
 FORM NO. 174 USE PREVIOUS EDITIONS PHOTO ANALYSIS REPORT

Approved For Release 2000/04/25 : CIA-RDP78-05867A000301160022-5

PHOTO NO. 191177	LOT NO.	MAP REFERENCE	LATITUDE	LONGITUDE
COUNTRY MALAYA		PROVINCE PENANG ISLAND		
AREA NO. 414L	SUBJECT AM9	SUBJECT RGP	SUBJECT	SUBJECT
PENANG	STUD	IC	RADIO	MALAYA
STUD	IC	+	OFFICE	U
CON	BURMA	11	ROAD OPPOSITE	SEVENTH-
DAY ADVENTIST SANITARIUM + HOSPITAL.				
(7, 23) 25X1A				

DATE OF PHOTO	TYPE	QUALITY	CLASS	NO. OF CARDS
May 61	4	✓	3	2
CLASSIFICATION	CAPTIONED BY			
Conf	[Redacted]			

Approved For Release 2000/04/25 : CIA-RDP78-05867A000301160022-5 E

PHOTO NO. 101178	LOT NO.	MAP REFERENCE	LATITUDE	LONGITUDE
COUNTRY MALAYA		PROVINCE PENANG ISLAND		
AREA NO. 4146	SUBJECT AM9	SUBJECT R6P	SUBJECT	SUBJECT
PENANG	STUDIOS	ROAD	10	18 MALAYA
26	30	38	40	42
CON	BURMA	ROAD	OPPOSITE	SEVENTH-
DAY ADVENTIST SANITARIUM - HOSPITAL.				
(7, 23) 25X1A				
DATE OF PHOTO	TYPE	QUALITY	CLASS	NO. OF CARDS
May 61	4	2	3	2
CLASSIFICATION	CAPTIONED BY			
Conf.	Sh			

PHOTO NO. **Approved For Release 2000/04/25 : CIA-RDP78-05867A000301160022-5** LOT NO. **1030E** MAP REFERENCE **1030E** LATITUDE **5° 10' N** LONGITUDE **100° 30' E**

COUNTRY **MALAYA** PROVINCE **PENANG ISLAND**

AREA NO.	SUBJECT	SUBJECT	SUBJECT	SUBJECT	SUBJECT	SUBJECT	SUBJECT	SUBJECT
414L	COZ							
PENANG			ROMAN			CATHOL		
ICE	CHURCH	CH	OF		IMMACUL			
ATE	CONCEPTION			IN				

CONCEPTION, BURMAH ROAD.

(10) 25X1A



DATE OF PHOTO	TYPE	QUALITY	CLASS	NO. OF CARDS
May 6	1	4	2	3

Approved For Release 2000/04/25 : CIA-RDP78-05867A000301160022-5

PHOTO NO.		LOT NO.		MAP REFERENCE		LATITUDE		LONGITUDE	
COUNTRY		PROVINCE							
AREA NO.		SUBJECT	SUBJECT	SUBJECT	SUBJECT	SUBJECT	SUBJECT	SUBJECT	SUBJECT
MALAYA		PENANG ISLAND							
414L		CO ²							
PENANG		PULAU		T		IKU		20	
IAME		B		JDDH		IT		40	
PLE,		BURMA		LANE.					

25X1A

10



DATE OF PHOTO	TYPE	QUALITY	CLASS	NO. OF CARDS
May 61	4	2	3	1

Approved For Release 2000/04/25 : CIA-RDP78-05867A000301160022-5

PHOTO NO.	LOT NO.	MAP REFERENCE	LATITUDE	LONGITUDE
COUNTRY	PROVINCE			
MALAYA	PENANG ISLAND			
AREA NO.	SUBJECT	SUBJECT	SUBJECT	SUBJECT
414L	CO2			
PENANG		PULAU	TIKUS	
SIAMETEE		BUDDHIST	TEMPLE	
PLE		BURMA	LANE.	


10 25X1A


DATE OF PHOTO	TYPE	QUALITY	CLASS	NO. OF CARDS
May 61	4	✓	3	1

Approved For Release 2000/04/25 : CIA-RDP78-05867A000301160022-5

PHOTO NO.	LOT NO.	MAP REFERENCE	LATITUDE	LONGITUDE
Approved For Release 2000/04/25 : CIA-RDP78-05867A000301160022-5				
COUNTRY	PROVINCE			
MALAYA	PENANG ISLAND			
AREA NO.	SUBJECT	SUBJECT	SUBJECT	SUBJECT
414L	C02	C70		
PENANG			PULAU	TITUS
SAME			BUDHIST	TEMPLE
PLC			BURMA	LANE

(8,10) 25X1A



DATE OF PHOTO	TYPE	QUALITY	CLASS	NO. OF CARDS
May 61	1	✓	3	2
CLASSIFICATION			CAPTIONED BY	
Conf			[Signature]	

PHOTO NO. 491183
 Approved For Release 2000/04/25 : CIA-RDP78-05867A000301160022-5

COUNTRY MALAYA PROVINCE PENANG ISLANDS

AREA NO. 414L SUBJECT C34
 PENANG HOME OF INDIAN
 AN MERCHANT @ 5 KEC
 AWEI ROAD, GEORGETOWN.

DATE OF PHOTO	TYPE	QUALITY	CLASS	NO. OF CARDS
May 65	4	2	3	1

CLASSIFICATION Conf CAPTIONED BY [Signature]

PHOTO NO. 101151
 Approved For Release 2000/04/25 : CIA-RDP78-05867A000301160022-5

COUNTRY MALAYA PROVINCE PENANG ISLANDS

AREA NO.	SUBJECT	SUBJECT	SUBJECT	SUBJECT	SUBJECT	SUBJECT	SUBJECT	SUBJECT	SUBJECT
4146	E 30								
PENANG			11	10	M E		18		20
E S E	20	F A M I L Y		30	A T		30	D 5 A	40
E A W E	40	R O A D,		50					

GEORGETOWN,

25X1A

DATE OF PHOTO	TYPE	QUALITY	CLASS	NO. OF CARDS
May 61	4	2	3	1

CLASSIFICATION Conf CAPTIONED BY [Signature]

Approved For Release 2000/04/25 : CIA-RDP78-05867A000301160022-5

PHOTO NO.	LOT NO.	MAP REFERENCE	LATITUDE	LONGITUDE
Approved For Release 2000/04/25 : CIA-RDP78-05867A000301160022-5				
COUNTRY	PROVINCE			
MALAYA	PENANG ISLAND			
AREA NO.	SUBJECT	SUBJECT	SUBJECT	SUBJECT
446	COL			
PENANG		B	A P T I S T	M I S T
10N	B L D G	U C	O N	L A R U T
ROAD,				

GEORGETOWN.

(7,10) 25X1A

DATE OF PHOTO	TYPE	QUALITY	CLASS	NO. OF CARDS
May 65	4	2	3	1



CLASSIFICATION *Conf* CAPTIONED BY *Sh*

Approved For Release 2000/04/25 : CIA-RDP78-05867A000301160022-5

PHOTO NO.	LOT NO.	MAP REFERENCE	LATITUDE	LONGITUDE
Approved For Release 2000/04/25 : CIA-RDP78-05867A000301160022-5				
COUNTRY	PROVINCE			
MALAYA	PENANG ISLAND			
AREA NO.	SUBJECT	SUBJECT	SUBJECT	SUBJECT
414L	COL			
PENANG		B	A	T
10N	B	L	D	G
ROAD				
→ GEORGETOWN.				

(7,10) 25X1A



DATE OF PHOTO	TYPE	QUALITY	CLASS	NO. OF CARDS
May 61	4	2	3	1

CLASSIFICATION *Conf* CAPTIONED BY *Sh*

Approved For Release 2000/04/25 : CIA-RDP78-05867A000301160022-5

PHOTO NO. 191187 Approved For Release 2000/04/25 : CIA-RDP78-05867A000301160022-5

LOT NO. 378 MAP REFERENCE 42-21N LONGITUDE 23 08 E

COUNTRY BULGARIA PROVINCE SOLYA

AREA NO	SUBJECT	SUBJECT	SUBJECT	SUBJECT	SUBJECT	SUBJECT	SUBJECT
<u>4120M</u>	<u>961</u>	<u>922</u>					
<u>TOPO</u>	<u>L</u>	<u>N</u>	<u>I</u>	<u>T</u>	<u>Z</u>	<u>A</u>	<u>N R</u>
<u>T E D</u>	<u>25</u>	<u>S</u>	<u>A</u>	<u>M</u>	<u>S</u>	<u>I</u>	<u>T E</u>
	<u>45</u>				<u>50</u>		

REPOR

From Stanke Dimitrov

SOLYA ROAD

(5)

25X1A

DATE OF PHOTO	TYPE	QUALITY	CLASS	NO. OF CARDS
<u>27 Mar 61</u>	<u>4</u>	<u>2</u>	<u>B</u>	<u>2</u>

CLASSIFICATION S/N/KE Approved For Release 2000/04/25 : CIA-RDP78-05867A000301160022-5

Approved For Release 2000/04/25 CIA-RDP78-05867A000301160022-5

ICT NO. 2770 MAP REFERENCE LATTITUDE 23 21 N LONGITUDE 23 08 E

BULGARIA PROVINCE SOSIA

AREA NO	SUBJECT	SUBJECT	SUBJECT	SUBJECT	SUBJECT	SUBJECT	SUBJECT	SUBJECT	SUBJECT
4/20M	961	922							
T O P O	L N I T	Z A		N R				R E P O R	
T E D	S A M	S I T E							

FROM Stanke Dimitrov -

SOSIA roads

1 3 9 25X1A

DATE OF PHOTO	TYPE	QUALITY	CLASS	NO. OF CARDS
27 MAR 61	4	2	B	2

CLASSIFICATION Approved For Release 2000/04/25 CIA-RDP78-05867A000301160022-5

PHOTO NO. **Approved For Release 2008/04/25 : CIA-RDP78-05867A000301160022-5** LOT NO. **276** MAP REFERENCE **42 21 N 23 D 8 E** LATITUDE **42 21 N** LONGITUDE **23 D 8 E**

COUNTRY **Bulgaria** PROVINCE **Sofiya**

AREA NO	SUBJECT	SUBJECT	SUBJECT	SUBJECT	SUBJECT	SUBJECT	SUBJECT	SUBJECT	SUBJECT
4120M	961	922							
T O P O	L N I T Z A	N R							
T E D	S A M	8 I T E							

From Stanke Dimitrov -

Sofia road.

1 3 7 25X1A

DATE OF PHOTO	TYPE	QUALITY	CLASS	NO. OF CARDS
27 Mar	6 1	4	2	2

CLASSIFICATION **Approved For Release 2008/04/25 : CIA-RDP78-05867A000301160022-5** CAPTIONED BY **W. W.**

PHOTO NO. 422196 LOT NO. 2508 MAP REFERENCE. 42 21 N LONGITUDE 23 08 E
 Approved For Release 2000/04/25 : CIA-RDP78-05867A000301160022-5

COUNTRY Bulgaria PROVINCE Sofia

AREA NO	SUBJECT	SUBJECT	SUBJECT	SUBJECT	SUBJECT	SUBJECT	SUBJECT	SUBJECT	SUBJECT
<u>420M</u>	<u>922</u>	<u>961</u>							
<u>T O P O</u>	<u>L N I T</u>	<u>Z A</u>	<u>N R</u>						
<u>T E D</u>	<u>S A M</u>	<u>S I T E</u>							

From Stanke Dimitrov

- Sofia road.

137 25X1A

DATE OF PHOTO	TYPE	QUALITY	CLASS	NO. OF CARDS
<u>27 Mar</u>	<u>6 1 4</u>	<u>2</u>	<u>B</u>	<u>2</u>

CAPTIONED BY [Redacted]

PHOTO NO. 41111
 Approved For Release 2000/04/25 : CIA-RDP78-05867A000301160022-5

LOT NO. 08500
 MAP REFERENCE. 42 21 N 23 08 E
 LATITUDE 42 21 N
 LONGITUDE 23 08 E

COUNTRY Bulgaria
 PROVINCE SOFIA

AREA NO	SUBJECT	SUBJECT	SUBJECT	SUBJECT	SUBJECT	SUBJECT	SUBJECT	SUBJECT
4120 M	922	961						
T O P O	L N I T Z A					R E P O R T E D		
S A M	S I T E							

From Stanke Dimitrov - Sofia road

137 25X1A

DATE OF PHOTO	TYPE	QUALITY	CLASS	NO. OF CARDS
27 Mar 61	4	2	B	2

PHOTO NO. 491100 Approved For Release 2000/04/25 : CIA-RDP78-05867A000301160022-5
 LOT NO. 2941 MAP REFERENCE LATTITUDE LONGITUDE 28 E

COUNTRY CHINA PROVINCE KIANGSU

AREA NO	SUBJECT	SUBJECT	SUBJECT	SUBJECT	SUBJECT	SUBJECT	SUBJECT	SUBJECT
581L	D36	ALA	3GJ	3G9				
\$	H	A	N	G	H	A	I	
E	X	T	E	N	\$	I	O	N
A	L	W	H	A	R	F	O	N
								HUANG-PU RIVER

(3, 29, 30)

DATE OF PHOTO	TYPE	QUALITY	CLASS	NO. OF CARDS	SOURCE OF PHOTOGRAPH
2 MAY 61	4	2	C	4	SECRET

CLASSIFICATION Approved For Release 2000/04/25 : CIA-RDP78-05867A000301160022-5
 CAPTIONED BY WJZ
 FORM NO. 174 USE PREVIOUS EDITIONS PHOTO ANALYSIS REPORT

Approved For Release 2000/04/25 : CIA-RDP78-05867A000301160022-5

COUNTRY	AREA NO	SUBJECT	SUBJECT	SUBJECT	SUBJECT	SUBJECT	SUBJECT	SUBJECT	SUBJECT
CHINA	581L	036	ALA	36J	369				
		5		10		15			20
		H A N G H A I			N E W	E X T E N S			\$
		25		30		35			40
		I O N T O		W U	\$ U N G		N A V A L		
		45		50					
		W H A R F		H U A N G	- P U R I V E R				

(3, 29, 30)


DATE OF PHOTO	TYPE	QUALITY	CLASS	NO. OF CARDS	SCURC OF PHOTOGRAPH
2 MAY 61	4	2	C	4	

PHOTO NO. Approved For Release 2000/04/25 : CIA-RDP78L05867A000301160022-5

COUNTRY	CHINA		KIANGSU		PROVINCE				
AREA NO	581L	SUBJECT ALA	SUBJECT D36	SUBJECT AID	SUBJECT AIP	SUBJECT	SUBJECT	SUBJECT	SUBJECT
		5		10		15		20	
	\$	H	A	N	G	H	A	I	
		25		30		35		40	
	T	M	I	D	D	L	E	P	E
		45		50					
	H	A	R	F	C	H	A	N	G
					-	H	SIN	SHA	PETROLEUM
									TERMINAL

(GOUCH ISLAND) PART 2 OF 2-PART SERIES.

(16, 29, 30)

DATE OF PHOTO	TYPE	QUALITY	CLASS	NO. OF CARDS	SOURCE OF PHOTOGRAPH
2 MAY	6 1 4	2	C	4	25X1A
CLASSIFICATION				CAPTIONED BY	
Approved For Release 2000/04/25 : CIA-RDP78-05867A000301160022-5				WAS	

PHOTO NO. 1 Approved For Release 2000/04/25 : CIA-RDP78-05867A000301160022-5

COUNTRY CHINA PROVINCE KIANGSU

AREA NO 581L SUBJECT D36 SUBJECT AL7 SUBJECT AIP SUBJECT AID

\$ H A N G H A I C H A N G - H \$ I N

\$ H A P E T R O L E U M T E R M I

N A L , H U A N G - P U R I V E R . (F O R M E R L Y G O U G H

ISLAND TERMINAL)

(16, 29, 30)

DATE OF PHOTO			TYPE	QUALITY	CLASS	NO. OF CARDS	SOURCE OF PHOTOGRAPH
2	MAY	6	1	4	2	C	4
CAPTIONED BY						25X1A	

CLASSIFICATION CONFIDENTIAL

Approved For Release 2000/04/25 : CIA-RDP78-05867A000301160022-5

FORM NO. 174 USE PREVIOUS EDITIONS

PHOTO ANALYSIS REPORT

PHOTO NO. 10110 Approved For Release 2000/04/25 : CIA-RDP78-05867A000301160022-5

COUNTRY	PROVINCE	AREA NO	SUBJECT	SUBJECT	SUBJECT	SUBJECT	SUBJECT	SUBJECT	SUBJECT	SUBJECT
CHINA	KIANGSU	581L	3CG	D36						
					10			15		20
					30			35		40
					50					

\$ H A N G H A I R I G A - C L A \$ \$
 D E O N H U A N G - P U R I V E
 R. PART 1 OF 4-PART SERIES

(3,29)

DATE OF PHOTO	TYPE	QUALITY	CLASS	NO. OF CARDS	SOURCE OF PHOTOGRAPH
2 MAY 61	4	2	C	2	25X1A

CLASSIFICATION: CONFIDENTIAL
 Approved For Release 2000/04/25 : CIA-RDP78-05867A000301160022-5
 PHOTO ANALYSIS REPORT

PHOTO NO. Approved For Release 2000/04/25 : CIA-RDP78-05867A000301160022-5

AREA NO	SUBJECT	SUBJECT	SUBJECT	SUBJECT	SUBJECT	SUBJECT	SUBJECT	SUBJECT
581L	3CG	D36						
	5		10		15			20
\$	H	A	N	G	H	A	I	R
	25		30		35			40
	O	E	O	N	H	U	A	N
	45		50					
R								

PART 3 OF 4-PART SERIES

(3,29)

DATE OF PHOTO	TYPE	QUALITY	CLASS	NO. OF CARDS	SCALE OF PHOTOGRAPH
2 MAY 61	4	2	C	2	25X1A

Approved For Release 2000/04/25 : CIA-RDP78-05867A000301160022-5

PHOTO NO. 1511200 Approved For Release 2000/04/25 CIA-RDP78-05867A000301160022-5

COUNTRY CHINA PROVINCE KIANGSU

AREA NO	581L	SUBJECT	D36	SUBJECT	3CG	SUBJECT		SUBJECT		SUBJECT		SUBJECT		SUBJECT								
	\$	H	A	N	G	H	A	I		R	I	G	A	-	C	L	A	\$	\$			
		D	E			D	N			H	U	A	N	G	-	P	U		R	I	V	E
	R	-	-																			

PART 4 OF 4-PART SERIES.

(3,29)

DATE OF PHOTO	TYPE	QUALITY	CLASS	NO. OF CARDS	SOURCE OF PHOTOGRAPH
2 MAY 61	4	2	C	2	25X1A

CLASSIFICATION Approved For Release 2000/04/25 CIA-RDP78-05867A000301160022-5

PHOTO NO. 491201 Approved For Release 2000/04/25 : CIA-RDP78-05867A000301160022-8 E

COUNTRY CHINA PROVINCE KIANGSU

AREA NO 5816 SUBJECT 036 SUBJECT AG8 SUBJECT SUBJECT SUBJECT SUBJECT SUBJECT SUBJECT

\$ H A N G H A I 10 H U T U N G \$ H 20
 I P Y A R D 25 A R E A B L O G \$ U 40
 C A T 45 L E F T MOUTH OF HSI-KOU CREEK

AT RIGHT FOR RELATED VIEWS SEE CIV #1 [267]

(29,30)

DATE OF PHOTO	TYPE	QUALITY	CLASS	NO. OF CARDS	SOURCE OF PHOTOGRAPH
2 MAY 6 1	4	2	C	2	25X1A

CLASSIFICATION Approved For Release 2000/04/25 : CIA-RDP78-05867A000301160022-8

PHOTO NO. **Approved For Release 2000/04/25 : CIA-RDP78L05867A000301160022-5** LOT NO. **2991** MAP REFERENCE **4N 121 28E** LATTITUDE **4N 121 28E** LONGITUDE

COUNTRY		CHINA		KIANGSU					
AREA NO	SUBJECT	SUBJECT	SUBJECT	SUBJECT	SUBJECT	SUBJECT	SUBJECT	SUBJECT	SUBJECT
581L	D36	A68	A6P	ALA	AL4				
\$ H A N G H A I				H U	- T U N G			\$ 74	
I P Y A R D		A R E A		N	O F			\$ 1	
- K O O		C R E E K							

BUILDINGS UNDER CONSTRUCTION, RIGHT. FOR RELATED VIEWS SEE CIP #S [1, 2, 3]

(29,30)

DATE OF PHOTO	TYPE	QUALITY	CLASS	NO. OF CARDS	SOURCE OF PHOTOGRAPH
2 MAY	6 1	4	2	C 5	25X1A
CAPTIONED BY					