

PHOTO NO. *1190552* Approved For Release 2000/04/25 : CIA-RDP78-05867A000301160015-3

LOT NO. *2451* MAP REFERENCE *C* LATITUDE *16°01'N* LONGITUDE *97 24 E*

COUNTRY *BURMA* PROVINCE *KARENNI*

AREA NO	SUBJECT	SUBJECT	SUBJECT	SUBJECT	SUBJECT	SUBJECT	SUBJECT	SUBJECT
<i>830</i>	<i>A4C</i>	<i>A4A</i>						
<i>B</i>	<i>A</i>	<i>L</i>	<i>U</i>	<i>5</i>	<i>C</i>	<i>H</i>	<i>A</i>	<i>U</i>
<i>O</i>	<i>R</i>	<i>R</i>	<i>O</i>	<i>25</i>	<i>O</i>	<i>M</i>	<i>O</i>	<i>F</i>
<i>N</i>	<i>G</i>	<i>#</i>	<i>45</i>	<i>2</i>	<i>P</i>	<i>O</i>	<i>W</i>	<i>E</i>
								<i>R</i>
								<i>\$TATION.</i>

(17)

25X1A

DATE OF PHOTO	TYPE	QUALITY	CLASS	NO. OF CARDS	SOURCE OF PHOTOGRAPH
<i>6</i>	<i>0</i>	<i>1</i>	<i>2</i>	<i>3</i>	<i>2</i>



CLASSIFICATION *TOP SECRET* CAPTIONED BY *MAg*

PHOTO NO. Approved For Release 2000/04/25 : CIA-RDP78-05867A000301160015-3

COUNTRY		BURMA		PROVINCE		KARENNI		LATITUDE		LONGITUDE	
AREA NO	83U	SUBJECT	D49	SUBJECT	A42	SUBJECT	A4C	SUBJECT		SUBJECT	
B	A	L	U	5	C	H	A	U	10	N	G
W	E	I	R	25	O	F	B	A	15	I	N
#	2			45	P	O	W	E	30	R	
				50	\$	T			35	A	
									40	N	
										E	

(1,17)

25X1A

DATE OF PHOTO	TYPE	QUALITY	CLASS	NO. OF CARDS	SOURCE
6 0 4		2	3	3	

PHOTO NO. 101171 LOT NO. 2000/04/25 : CIA-RDP78-05867A000301160015-3 MAP REFERENCE 72431 LATITUDE 000301160015S LONGITUDE 111 51E

COUNTRY INDONESIA PROVINCE JAVA


AREA NO	SUBJECT	SUBJECT	SUBJECT	SUBJECT	SUBJECT	SUBJECT	SUBJECT	SUBJECT
<u>33T</u>	<u>A6P</u>	<u>AHU</u>	<u>DIL</u>	<u>A6Y</u>	<u>ARI</u>			
<u>T</u>	<u>J</u>	<u>A</u>	<u>M</u>	<u>P</u>	<u>U</u>	<u>R</u>	<u>D</u>	<u>A</u>
<u>R</u>	<u>A</u>	<u>N</u>	<u>C</u>	<u>E</u>	<u>U</u>	<u>C</u>	<u>T</u>	<u>O</u>
<u>I</u>	<u>V</u>	<u>E</u>	<u>R</u>	<u>+</u>	<u>I</u>	<u>O</u>	<u>N</u>	<u>T</u>

WATER ~~TO~~ TO THE INDIAN OCEAN, TUNNEL 1000 METERS LONG,
BUILT WITH JAPANESE AID.

(²⁴1, ²⁵8, ²⁹*)

25X1A

DATE OF PHOTO	TYPE	QUALITY	CLASS	NO. OF CARDS
<u>6 1</u>	<u>4</u>	<u>2</u>	<u>3</u>	<u>45</u>



CLASSIFICATION SECRET CAPTIONED BY WHL

PHOTO NO. Approved For Release 2000/04/25 : CIA-RDP78-05867A000301160015-3

COUNTRY: INDONESIA PROVINCE: JAVA

AREA NO: 33T SUBJECT: AHU ARI

T J A M P U R O A R A T . P L A N O

F I N E J A M A D I V E R S I O N I

U N N E L P R O J E C T . B U I L T W I T H J A P A N E S E

AID

(8,24,29)

25X1A

DATE OF PHOTO	TYPE	QUALITY	CLASS	NO. OF CARDS
61	0	2	3	2



CLASSIFICATION: CONF CAPTIONED BY: [Signature]

PHOTO NO. 4910596
 Approved For Release 2000/04/25 : CIA-RDP78-05867A000301160015-3
 LOT NO. P 2431
 MAP REFERENCE
 LATITUDE 030
 LONGITUDE III 51E

COUNTRY		INDONESIA		JAWA		PROVINCE					
AREA NO		33 T		D21		D48		AHU			
SUBJECT		5		10		15		20		25	
T J A M		P U R D A R A T		(N R)		I N D					
I A N		25		30		35		40			
O F		N E J A M A		D I		VERSION		TUNNEL			

(2)(24)(29)

25X1A

DATE OF PHOTO	TYPE	QUALITY	CLASS	NO. OF CARDS
6 1	4	2	3	3



CLASSIFICATION Approved For Release 2000/04/25 : CIA-RDP78-05867A000301160015-3
 CAPTIONED BY [Signature]

PHOTO NO. 491537
 Approved For Release 2000/04/25 : CIA-RDP78-05867A000301160015-3
 MAP REFERENCE P 243
 LATITUDE 111 51 E
 LONGITUDE 111 51 E

COUNTRY	INDONESIA		PROVINCE		JAVA													
AREA NO	33T	SUBJECT	D48	SUBJECT	D1D	SUBJECT	C38	SUBJECT	A6P	SUBJECT	D33	SUBJECT	AHU	SUBJECT	ARI	SUBJECT		
T	J	A	M	P	U	R	O	A	R	A	T	(N	R)		B	E	N
I	N	L	K	&	H	E	A	D	R	A	C	E	O	F				
N	E	J	A	M	A	D	I	V	E	R	S	I	O	N	T	U	N	N

CONSTRUCTION. BUILT WITH JAPANESE AID.

(1, 7, 24, 29) (8)

25X1A

DATE OF PHOTO	TYPE	QUALITY	CLASS	NO. OF CARDS
6 1	4	2	3	7



CLASSIFICATION Approved For Release 2000/04/25 : CIA-RDP78-05867A000301160015-3
 CAPTIONED BY WPS

PHOTO NO. 4911338 Approved For Release 2000/04/25 : CIA-RDP78-05867A000301160015-3
 LOT NO. P 2431 MAP REFERENCE R LATITUDE 111 S E LONGITUDE

COUNTRY INDONESIA PROVINCE JAVA

AREA NO	33 T	SUBJECT D48	SUBJECT 021	SUBJECT AHU	SUBJECT D33	SUBJECT	SUBJECT	SUBJECT	SUBJECT	SUBJECT
		5		10			15		20	
	T J A M P U R		D A R A T		(N R)				O V E	
	25		30			35			40	
	K A L L		V I E W		O F				N E J A M A	
	45		50							
	D I V E R		\$ I O N		T U				N N E L P R O J E C T .	B U I L T

WITH JAPANESE AID. BENIN LAKE IN BACKGROUND.

(1, 2, 24, 29)

25X1A

DATE OF PHOTO	TYPE	QUALITY	CLASS	NO. OF CARDS
6 1	8	2	3	4

CLASSIFICATION Approved For Release 2000/04/25 : CIA-RDP78-05867A000301160015-3

PHOTO NO. Approved For Release 2000/04/25 : CIA-RDP78-00867A000301160015-3

COUNTRY: INDONESIA PROVINCE: JAWA

AREA NO: 33T SUBJECT: AHU ARI AGP
 T J A M P U R D A R A T (N R)
 I D E V I E W O F N E J A H A D
 I V E R \$ I O N T U N N E L, 7 METERS IN DIA-

METER. DRAINAGE CAPACITY OF 500 CUBIC METERS PER SECOND. BUILT WITH JAPANESE AID.

(3, 24, 25, 29)

25X1A

DATE OF PHOTO	TYPE	QUALITY	CLASS	NO. OF CARDS
6 1	1	2	3	3



CLASSIFICATION Approved For Release 2000/04/25 : CIA-RDP78-00867A000301160015-3

PHOTO NO. 190410 LOT NO. APPROVED FOR RELEASE 2000/04/25 : CIA-RDP78-05867A000301160015-3 MAP REFERENCE LATITUDE 10 48 W LONGITUDE

COUNTRY LIBERIA PROVINCE

AREA NO	SUBJECT	SUBJECT	SUBJECT	SUBJECT	SUBJECT	SUBJECT	SUBJECT	SUBJECT
46	ALA							
	5		10			15		20
	MONROVIA			LKG			NW AY	
	25		30			35		40
	HARBOR		FEDM		AMEMBAY			
	45		50					
	Y COMPOUND							

DATE OF PHOTO	TYPE	QUALITY	CLASS	NO. OF CARDS	SOURCE OF PHOTOGRAPH
FEB 6 1 4		2	3	1	30 25X1A

CLASSIFICATION APPROVED FOR RELEASE 2000/04/25 : CIA-RDP78-05867A000301160015-3 CAPTIONED BY DA

PHOTO NO. 1901401 Approved For Release 2000/04/25 : CIA-RDP78-05867A000301160015-3
 LOT NO. 70-1317 MAP REFERENCE _____ LATITUDE _____ LONGITUDE 09 29 W

COUNTRY LIBERIA PROVINCE _____

AREA NO	SUBJECT	SUBJECT	SUBJECT	SUBJECT	SUBJECT	SUBJECT	SUBJECT	SUBJECT
<u>46</u>	<u>AKU</u>							
	<u>5</u>	<u>GBARNGA</u>	<u>10</u>	<u>CENTRAL</u>	<u>15</u>	<u>PRO</u>	<u>20</u>	
	<u>25</u>	<u>VINCE</u>	<u>30</u>	<u>ROAD</u>	<u>35</u>	<u>AND</u>	<u>WEST</u>	<u>40</u>
	<u>45</u>	<u>REN</u>	<u>50</u>	<u>PROV</u>	<u>ROAD</u>	<u>(center)</u>		

view
(right)

DATE OF PHOTO	TYPE	QUALITY	CLASS	NO. OF CARDS	SOURCE OF PHOTOGRAPH
<u>FEB 6 1 8</u>	<u>2</u>	<u>3</u>	<u>1</u>	<u>128</u>	<u>25X1A</u>

CLASSIFICATION Approved For Release 2000/04/25 : CIA-RDP78-05867A000301160015-3

PHOTO NO. *100192* Approved For Release 2000/04/25 : CIA-RDP78-05867A000301160015-3
 LOT NO. *207-25N* MAP REFERENCE *E* LATITUDE *07 25 N* LONGITUDE *08 28 W*

COUNTRY <i>LIBERIA</i>		PROVINCE							
AREA NO <i>46</i>	SUBJECT <i>DOD</i>	SUBJECT	SUBJECT	SUBJECT	SUBJECT	SUBJECT	SUBJECT	SUBJECT	SUBJECT
<i>5</i>	<i>10</i>	<i>15</i>	<i>20</i>	<i>25</i>	<i>30</i>	<i>35</i>	<i>40</i>	<i>45</i>	<i>50</i>
<i>N</i>	<i>I</i>	<i>M</i>	<i>B</i>	<i>A</i>	<i>M</i>	<i>O</i>	<i>U</i>	<i>N</i>	<i>T</i>
<i>N</i>	<i>T</i>	<i>N</i>	<i>I</i>	<i>M</i>	<i>B</i>	<i>A</i>	<i>I</i>	<i>N</i>	<i>C</i>
<i>G</i>									

DATE OF PHOTO	TYPE	QUALITY	CLASS	NO. OF CARDS	SOURCE OF PHOTOGRAPH
<i>Feb 6 1 4 2 4 1</i>					<i>25X1A</i>
CAPTIONED BY					

PHOTO NO. **490103** **Approved For Release 2000/04/25 : CIA-RDP76-05867A000301160015-3** LOT NO. MAP REFERENCE LATTITUDE **07 26 N** LONGITUDE **08 38 W**

COUNTRY	LIBERIA								
AREA NO	46	SUBJECT	062	SUBJECT		SUBJECT		SUBJECT	
G B A P A	5			[A E R I A L]	10			0 B L I G U	20
E O F T O W N	25				30				40
	45				50				


DATE OF PHOTO	TYPE	QUALITY	CLASS	NO. OF CARDS	SOURCE OF PHOTOGRAPH
FEB 6 1 8 2 3 1					25X1A
CAPTIONED BY					

PHOTO NO. 40011
 Approved For Release 2000/04/25 : CIA-RDP78-05867A000301160015-3
 LOT NO. 2774
 MAP REFERENCE
 LATITUDE 4° 43' N
 LONGITUDE 80° 04' E

COUNTRY	PROVINCE	SUBJECT	SUBJECT	SUBJECT	SUBJECT	SUBJECT	SUBJECT	SUBJECT
CEYLON		COL						
AREA NO. 4U								
H O R A N A								
O B A								

(4/5)

(10)



DATE OF PHOTO	TYPE	QUALITY	CLASS	NO. OF CARDS
6/1	4	2	3	1

CLASSIFICATION Approved For Release 2000/04/25 : CIA-RDP78-05867A000301160015-3 GPO 932694 (EO)

PHOTO NO. *150409* Approved For Release 2000/04/25 : CIA-RDP78-05867A000301160015-3

LOT NO. *4001*

MAP REFERENCE *AD 43N*

LATITUDE *8 00 46*

LONGITUDE *80 04 E*

COUNTRY *CEYLON* PROVINCE

AREA NO.	SUBJECT	SUBJECT	SUBJECT	SUBJECT	SUBJECT	SUBJECT	SUBJECT	SUBJECT	SUBJECT
<i>4U</i>	<i>AKM</i>	<i>AKB</i>							
<i>H O R A N A</i>	<i>A</i>	<i>N</i>	<i>A</i>	<i>(H R)</i>	<i>10</i>	<i>R</i>	<i>U</i>	<i>B</i>	<i>B</i>
<i>O</i>	<i>V</i>	<i>E</i>	<i>H</i>	<i>I</i>	<i>G</i>	<i>H</i>	<i>W</i>	<i>A</i>	<i>Y</i>
<i>1</i>	<i>E</i>	<i>0</i>	<i>F</i>	<i>T</i>	<i>O</i>	<i>W</i>	<i>N</i>	<i>28</i>	<i>A</i>
									<i>5 M</i>
									<i>28</i>
									<i>40</i>
									<i>80</i>
									<i>28</i>
									<i>40</i>
									<i>80</i>

↑
MILES

25X1A

(24/28)

DATE OF PHOTO	TYPE	QUALITY	CLASS	NO. OF CARDS
	<i>614</i>	<i>2</i>	<i>3</i>	<i>2</i>



CLASSIFICATION Approved For Release 2000/04/25 : CIA-RDP78-05867A000301160015-3

GPO 936964 (20)

PHOTO NO. 100198 LOT NO. 7745 MAP REFERENCE 41N LATITUDE 8024E
 Approved For Release 2000/04/25 : CIA-RDP78-05867A000301160015-3

COUNTRY	CEYLON							PROVINCE	
AREA NO.	4U	SUBJECT	SUBJECT	SUBJECT	SUBJECT	SUBJECT	SUBJECT	SUBJECT	
		D36	D08	D03	D48			20	
		P A T N A P U R A			(N R)		K A L U	G	
		A N G A			J U B T	W	O F	T O W N	
		L K G	F R	[R O A D]				40	

HIGHWAY A8 AT MILE 39, LKG SE

1, 18, 29
 85X1A
 [REDACTED]

DATE OF PHOTO	TYPE	QUALITY	CLASS	NO. OF CARDS
	61	4	3	4
CAPTIONED BY				

PHOTO NO. 490107 LOT NO. 777/3 MAP REFERENCE 20078 LATITUDE 8° 24' N LONGITUDE 80° 24' E
 Approved For Release 2000/04/25 : CIA-RDP78-05867A000301160015-3

COUNTRY	PROVINCE	SUBJECT	SUBJECT	SUBJECT	SUBJECT	SUBJECT	SUBJECT	SUBJECT	SUBJECT
CEYLON		40 AEG							
AREA NO. 40		8	10	18	20				
		RATNA PURA	(N R)	B R I C K M					
		28 AKING	30 J U T W	32 F T O W N					
		48	50						
		A T M I L E	4 0	L K G S W.					

25X1A 7



DATE OF PHOTO	TYPE	QUALITY	CLASS	NO. OF CARDS
61	4	2	3	

CLASSIFICATION Approved For Release 2000/04/25 : CIA-RDP78-05867A000301160015-3 GPO 626864 (20)

PHOTO NO. 190105
 Approved For Release 2000/04/25 : CIA-RDP78-05867A000301160015-3
 LOT NO. P 7745
 MAP REFERENCE 41N
 LATITUDE 8024E
 LONGITUDE

COUNTRY CEYLON PROVINCE

AREA NO.	SUBJECT	SUBJECT	SUBJECT	SUBJECT	SUBJECT	SUBJECT	SUBJECT	SUBJECT
4U	D36	D48						
RATNAPURA				(N/A)			KALU	G
ANGA		JUT					F	TOWN
[FOREST]								

DATE OF PHOTO	TYPE	QUALITY	CLASS	NO. OF CARDS
614	v	3	2	

(18, 29) 25X1A

CLASSIFICATION Approved For Release 2000/04/25 : CIA-RDP78-05867A000301160015-3

PHOTO NO. *130199* Approved For Release 2000/04/25 : CIA-RDP78-05867A000301160015-3
 LOT NO. *2/1105* MAP REFERENCE *25X1A* LATITUDE *8024E*

COUNTRY	CEYLON							PROVINCE	
AREA NO.	4U	SUBJECT	SUBJECT	SUBJECT	SUBJECT	SUBJECT	SUBJECT	SUBJECT	
		DOB	AKL	D48	MH2			20	
	R	A	T	N	A	P	U	R	
	A	R	U	E	S	T	E	R	
	G	N	E		[H	I	L	L	

DATE OF PHOTO	6	1	4	2	3	4	NO. OF CARDS	50
CLASSIFICATION	Approved For Release 2000/04/25 : CIA-RDP78-05867A000301160015-3							25X1A
CAPTIONED BY								

PHOTO NO: 1001
 Approved For Release 2000/04/25 : CIA-RDP78-05867A000301160015-3
 LOT NO: 7777
 MAP REFERENCE: 20644N
 LATITUDE: 8024E
 LONGITUDE: 8024E

COUNTRY	PROVINCE	SUBJECT	SUBJECT	SUBJECT	SUBJECT	SUBJECT	SUBJECT	SUBJECT
CEYLON		4U	DUB	AH2	B4P	AHL	C:B	
R A T N	A P U R A	(W R)		R	C	E		H
I L L S	I D E	F I R E		E	O	F	T	O
W N	L K G	N E						

DATE OF PHOTO	TYPE	QUALITY	CLASS	NO. OF CARDS
6/1	4	✓	3	5

PHOTO NO. *10011* LOT NO. *2000/04/25* MAP REFERENCE *2000/04/25* LATITUDE *37N* LONGITUDE *80 31 E*
 Approved For Release 2000/04/25 : CIA-RDP78-05867A000301160015-3

COUNTRY	CEYLON							PROVINCE	
AREA NO.	4U	SUBJECT	SUBJECT	SUBJECT	SUBJECT	SUBJECT	SUBJECT	SUBJECT	
		CO2							
				10	B	U	D	D	
				20				H	
				30				I	
				40				S	
				50				T	
				60					

DATE OF PHOTO	TYPE	QUALITY	CLASS	NO. OF CARDS
	61	4	2	3
				1

PHOTO NO. Approved For Release 2000/04/25 : CIA-RDP78-05867A000301160015-3

LOT NO. 7779
 MAP REFERENCE
 LATITUDE 8° 21' N
 LONGITUDE 80° 33' E

COUNTRY	PROVINCE						
AREA NO.	SUBJECT	SUBJECT	SUBJECT	SUBJECT	SUBJECT	SUBJECT	SUBJECT
4U	C26	C6B					
A E L M A D	U L L A				B H I K U S		
[B L D G S]							

DATE OF PHOTO	TYPE	QUALITY	CLASS	NO. OF CARDS	SC
61	4	2	3	2	

CLASSIFICATION Approved For Release 2000/04/25 : CIA-RDP78-05867A000301160015-3

PHOTO NO. *130410* Approved For Release 2000/04/25 : CIA-RDP78-05867A000301160015-3

COUNTRY *CEYLON* PROVINCE

AREA NO.	SUBJECT	SUBJECT	SUBJECT	SUBJECT	SUBJECT	SUBJECT	SUBJECT	SUBJECT
<i>4U</i>	<i>048</i>	<i>AKB</i>						
<i>TANAMALW</i>	<i>10</i>	<i>ICA</i>	<i>(AK)</i>	<i>18</i>		<i>RD</i>	<i>20</i>	<i>1</i>
<i>N JUNGLE</i>	<i>20</i>	<i>N</i>	<i>0</i>	<i>F</i>	<i>38</i>	<i>TOWN</i>	<i>40</i>	
<i>CKG</i>	<i>48</i>	<i>8</i>	<i>60</i>					

DATE OF PHOTO	TYPE	QUALITY	CLASS	NO. OF CARDS
<i>6/1</i>	<i>4</i>	<i>2</i>	<i>3</i>	<i>2</i>

CAPTIONED BY *[Signature]*

PHOTO NO. 490117
 Approved For Release 2000/04/25 : CIA-RDP78-05867A000301160015-3
 LOT NO. 9/1/45
 MAP REFERENCE
 LATITUDE 6° 44' N
 LONGITUDE 81° 07' E

COUNTRY CEYLON		PROVINCE														
AREA NO. 4U	SUBJECT C3P	SUBJECT MHZ	SUBJECT	SUBJECT	SUBJECT	SUBJECT	SUBJECT	SUBJECT	SUBJECT							
T	A	N	A	M	A	L	W	I	L	A	(N	R)	C	H	E	E
N	A	(F	I	R	E)	C	U	L	T	I	V	A	T	O	R	'S
H	U	T	N	O	F	T	W	N,	L	K	E	W.				
↑ TOWN																

DATE OF PHOTO	TYPE	QUALITY	CLASS	NO. OF CARDS
6/1	✓	✓	3	2
CAPTIONED BY				

PHOTO NO. 490415
 Approved For Release 2000/04/25 : CIA-RDP78-05867A000301160015-3

COUNTRY	PROVINCE	SUBJECT	SUBJECT	SUBJECT	SUBJECT	SUBJECT	SUBJECT	SUBJECT	SUBJECT
CEYLON		4U	ANZ	ANZ					
TANAMALWILA									
NA (FIRE)									
N OF TOWN									

DATE OF PHOTO	TYPE	QUALITY	CLASS	NO. OF CARDS
6/4	4	2	3	2

PHOTO NO. 490119 Approved For Release 2000/04/25 : CIA-RDP78-05867A000301160015-3

COUNTRY	PROVINCE	SUBJECT	SUBJECT	SUBJECT	SUBJECT	SUBJECT	SUBJECT	SUBJECT	SUBJECT
CEYLON		DOF	AKL	DOB	AKZ				
AREA NO. 4U		AW	AY	A	(N/A)			18	20
WELL								L K G	N W
		28						38	40
FR		ROAD							
OWN		[M T S]							

DATE OF PHOTO	TYPE	QUALITY	CLASS	NO. OF CARDS	REMARKS
6/1	4	2	3	4	[REDACTED]

PHOTO NO. 490120
 Approved For Release 2000/04/25 : CIA-RDP78-05867A000301160015-3
 LOT NO. 7/11/71
 MAP REFERENCE 7/11/71
 LATITUDE 6° 47' N
 LONGITUDE 81° 06' E

COUNTRY CEYLON PROVINCE

AREA NO.	SUBJECT	SUBJECT	SUBJECT	SUBJECT	SUBJECT	SUBJECT	SUBJECT	SUBJECT	SUBJECT
4U	AKL	50D	50F						
WELL	AW	AY	A		L	K	G	W	A
RICE	F	IE	L	D	+	E	D	G	E
HIG	HL	AN	D	S					

DATE OF PHOTO	TYPE	QUALITY	CLASS	NO. OF CARDS	CAPTIONED BY
6/1	4	2	3	3	<i>Sh</i>

(1, 24) 25X1A

PHOTO NO. 400121 LOT NO. MAP REFERENCE LATITUDE LONGITUDE
 Approved For Release 2000/04/25 : CIA-RDP78-05867A000301160015-3 304530N 8046E

COUNTRY CEYLON PROVINCE

AREA NO.	SUBJECT	SUBJECT	SUBJECT	SUBJECT	SUBJECT	SUBJECT	SUBJECT	SUBJECT	SUBJECT
4U	D33	DOB							
N	U	W	A	R	A	-	E	L	I
L	K	G	E						

DATE OF PHOTO	TYPE	QUALITY	CLASS	NO. OF CARDS
6/1	4	2	3	2

CAPTIONED BY [REDACTED]

PHOTO NO. *150122* LOT NO. *04/25* MAP REFERENCE *05867A000301160015-3* LATITUDE *06° 57' N* LONGITUDE *80° 46' E*

COUNTRY *CEYLON* PROVINCE

AREA NO.	SUBJECT	SUBJECT	SUBJECT	SUBJECT	SUBJECT	SUBJECT	SUBJECT	SUBJECT	SUBJECT
<i>4U</i>	<i>DOB</i>	<i>D33</i>							
<i>NUWARA</i>	<i>EL</i>	<i>Y A</i>				<i>LAKE</i>			
<i>L K G</i>	<i>N W</i>	<i>[H I L C S]</i>							

DATE OF PHOTO	TYPE	QUALITY	CLASS	NO. OF CARDS	CAPTIONED BY
<i>6/1</i>	<i>4</i>	<i>2</i>	<i>3</i>	<i>2</i>	<i>[Redacted]</i>

PHOTO NO. *13123* LOT NO. *7779* MAP REFERENCE *C-05867A* LATITUDE *06° 30' N* LONGITUDE *80° 46' E*
 Approved For Release 2000/04/25 : CIA-RDP80-05867A00030160015-3

COUNTRY *CEYLON* PROVINCE

AREA NO.	SUBJECT	SUBJECT	SUBJECT	SUBJECT	SUBJECT	SUBJECT	SUBJECT	SUBJECT
<i>4U</i>	<i>D33</i>	<i>DOB</i>						
<i>NUWARA</i>	<i>A</i>	<i>-</i>	<i>ELIYA</i>	<i>A</i>			<i>LAKE</i>	
<i>LKGA</i>	<i>N</i>	<i>TOW</i>	<i>ARD</i>			<i>AIDURUT</i>		
<i>ALAGA</i>	<i>ADA</i>	<i>PEAK</i>						

DATE OF PHOTO	TYPE	QUALITY	CLASS	NO. OF CARDS	CAPTIONED BY
<i>6/1</i>	<i>4</i>	<i>2</i>	<i>3</i>	<i>2</i>	<i>[Redacted]</i>

PHOTO NO. 100121
 Approved For Release 2000/04/25 : CIA-RDP78-05867A00030160015-3
 LOT NO. 719
 MAP REFERENCE
 LATITUDE
 LONGITUDE 8046E

COUNTRY CEYLON PROVINCE

AREA NO.	SUBJECT	SUBJECT	SUBJECT	SUBJECT	SUBJECT	SUBJECT	SUBJECT	SUBJECT
4U	D33	D3B	C34					20
N	U	W	A	R	A	-	E	L
L	K	G	N	W	E	A	T	R
								E
								S
								I
								D
								E
								N
								C
								E
								S

DATE OF PHOTO	TYPE	QUALITY	CLASS	NO. OF CARDS	CLASSIFICATION
6/1	4	2	3	3	CONFIDENTIAL

PHOTO NO. *490423* Approved For Release 2000/04/25 : CIA-RDP78-05867A000301160015-3

LOT NO. *7777* MAP REFERENCE *CE* LATITUDE *8° 46' N* LONGITUDE *80° 46' E*

COUNTRY	PROVINCE	SUBJECT	SUBJECT	SUBJECT	SUBJECT	SUBJECT	SUBJECT	SUBJECT
CEYLON		CON	DUB					
AREA NO. <i>40</i>								
		<i>NUWARA</i>	<i>ELIYA</i>				<i>RACE</i>	<i>T</i>
		<i>ACK</i>	<i>LG</i>	<i>N</i>			<i>(H, C, S)</i>	

DATE OF PHOTO	TYPE	QUALITY	CLASS	NO. OF CARDS	CAPTIONED BY
<i>6/1</i>	<i>4</i>	<i>2</i>	<i>3</i>	<i>2</i>	<i>Sh</i>

PHOTO NO. *1* Approved For Release *P7006* 04/25 : CIA-RDP78-05867A00030160015-3

COUNTRY **CEYLON** PROVINCE

AREA NO.	SUBJECT	SUBJECT	SUBJECT	SUBJECT	SUBJECT	SUBJECT	SUBJECT	SUBJECT	SUBJECT
<i>4U</i>	<i>DOB</i>	<i>DOB</i>	<i>AKB</i>	<i>ANM</i>					
<i>R</i>	<i>A</i>	<i>M</i>	<i>B</i>	<i>D</i>	<i>A</i>	<i>(N R)</i>	<i>R</i>	<i>0</i>	<i>AD</i>
<i>R</i>	<i>R</i>	<i>A</i>	<i>M</i>	<i>B</i>	<i>D</i>	<i>A</i>	<i>P</i>	<i>A</i>	<i>† †</i>
<i>E</i>	<i>S</i>	<i>W</i>	<i>0</i>	<i>F</i>	<i>N</i>	<i>U</i>	<i>R</i>	<i>W</i>	<i>ARA-EUYA</i>

DATE OF PHOTO	TYPE	QUALITY	CLASS	NO. OF CARDS	CAPTIONED BY
<i>6/1</i>	<i>4</i>	<i>2</i>	<i>3</i>	<i>4</i>	<i>[Signature]</i>

PHOTO NO. 490425

LOT NO.

MAP REFERENCE

LATITUDE

LONGITUDE

Approved For Release 2000/04/25 : CIA-RDP78-05867A000301160015-3

8042E

COUNTRY

CEYLON

PROVINCE

AREA NO.

4U

SUBJECT

DOB

SUBJECT

AKB

SUBJECT

C7G

SUBJECT

SUBJECT

SUBJECT

SUBJECT

SUBJECT

R

A

M

B

O

D

A

(W)

(N)

(R)

(D)

(S)

(T)

(E)

(A)

(S)

(C)

P

I

C

K

E

R

(S)

(C)

(S)

(C)

(S)

(C)

(S)

(C)

(S)

(C)

(S)

DATE OF PHOTO

6

1

TYPE

4

QUALITY

2

CLASS


3

NO. OF CARDS

3

25X1A

(1,8,28)



CLASSIFICATION

CAPTIONED BY

Approved For Release 2000/04/25 : CIA-RDP78-05867A000301160015-3

GPO 936984 (20)

FORM NO. 174
1 JUN 56

USE PREVIOUS EDITIONS

PROTO ANALYSIS REPORT

PHOTO NO. 130129 LCT NO. 7114 MAP REFERENCE 78-05867A000301160015-3 LATITUDE 08° 21' N LONGITUDE 80° 42' E
 Approved For Release 2000/04/25 : CIA-RDP78-05867A000301160015-3

COUNTRY CEYLON PROVINCE

AREA NO.	SUBJECT	SUBJECT	SUBJECT	SUBJECT	SUBJECT	SUBJECT	SUBJECT	SUBJECT
<u>40</u>	<u>ANM</u>	<u>ACD</u>	<u>C7G</u>					
<u>RAMBODA</u>			<u>TEA</u>	<u>P</u>	<u>ICKER</u>	<u>R</u>		
<u>IN</u>	<u>FG</u>	<u>FTY</u>	<u>I</u>	<u>N</u>	<u>BGD</u>	<u>CK</u>		
<u>G</u>	<u>N</u>							

25X1A

(28, 24/25)

DATE OF PHOTO	TYPE	QUALITY	CLASS	NO. OF CARDS
<u>6/1</u>	<u>4</u>	<u>2</u>	<u>3</u>	<u>3</u>

CLASSIFICATION Conf CAPTIONED BY PK

PHOTO NO. *15018* LOT NO. *214* MAP REFERENCE *15* LATITUDE *07° 30' N* LONGITUDE *80° 42' E*
 Approved For Release 2000/04/25 : CIA-RDP78-05867A000301160015-3

COUNTRY *CEYLON* PROVINCE

AREA NO.	SUBJECT	SUBJECT	SUBJECT	SUBJECT	SUBJECT	SUBJECT	SUBJECT	SUBJECT	SUBJECT
<i>40</i>	<i>COV</i>								
<i>RAMBODA</i>	<i>WA</i>								
<i>TEMPLE</i>									

DATE OF PHOTO	TYPE	QUALITY	CLASS	NO. OF CARDS
<i>6/1</i>	<i>4</i>	<i>2</i>	<i>3</i>	<i>1</i>

25X1A
 10

PHOTO NO. 49013
 Approved For Release 2000/04/25 : CIA-RDP78-05867A000301160015-3
 LOT NO. 7799
 MAP REFERENCE 145
 LATITUDE 7° 06' N
 LONGITUDE 80 38 E

COUNTRY CEYLON PROVINCE

AREA NO.	SUBJECT	SUBJECT	SUBJECT	SUBJECT	SUBJECT	SUBJECT	SUBJECT	SUBJECT
40	AKZ	DOB	COZ					
	P	U	S	E	L	L	A	W
	H	U	R	C	H	O	N	H

Additional handwritten notes: (W R) [R D] e, [W O G D S]

DATE OF PHOTO	TYPE	QUALITY	CLASS	NO. OF CARDS	SC
61	42	3	3	3	

CAPTIONED BY [Signature]

(1, 10, 28) 25X1A

PHOTO NO. 15M92 LOT NO. 194 MAP REFERENCE C 0715N LATITUDE 8035E LONGITUDE 8035E
 Approved For Release 2000/04/25 : CIA-RDP78-05867A000301160015-3

COUNTRY CEYLON PROVINCE

AREA NO.	SUBJECT	SUBJECT	SUBJECT	SUBJECT	SUBJECT	SUBJECT	SUBJECT	SUBJECT	SUBJECT
<u>4U</u>	<u>CO4</u>								
<u>P</u>	<u>E</u>	<u>R</u>	<u>A</u>	<u>D</u>	<u>E</u>	<u>N</u>	<u>I</u>	<u>Y</u>	<u>A</u>
<u>T</u>	<u>Y</u>	<u>O</u>	<u>F</u>	<u>C</u>	<u>E</u>	<u>L</u>	<u>O</u>	<u>N</u>	<u>G</u>
<u>P</u>	<u>H</u>	<u>Y</u>	<u>D</u>	<u>E</u>	<u>P</u>	<u>T</u>			

LKG SE

DATE OF PHOTO	TYPE	QUALITY	CLASS	NO. OF CARDS
<u>6/1</u>	<u>4</u>	<u>2</u>	<u>3</u>	<u>1</u>

CLASSIFICATION Conf CAPTIONED BY Sh

PHOTO NO. 19943 Approved For Release 2000/04/25 : CIA-RDP78-05867A000301160015-3

LOT NO. 19943

MAP REFERENCE

LATITUDE

LONGITUDE

COUNTRY Ceylon

PROVINCE

AREA NO.	SUBJECT	SUBJECT	SUBJECT	SUBJECT	SUBJECT	SUBJECT	SUBJECT	SUBJECT	SUBJECT
40	CO4	DOB							
P	E	R	A	D	E	N	I	Y	A
T	Y	O	F	C	E	Y	L	O	N
S	T	O	F	I	E	L	D	S	

ATHLETIC

LKG EAST

(1179)

25X1A

DATE OF PHOTO	TYPE	QUALITY	CLAS	NO. OF CARDS
6/1	4	2	3	2



CLASSIFICATION Approved For Release 2000/04/25 : CIA-RDP78-05867A000301160015-3

PHOTO NO. 490431 Approved For Release 2000/04/25 : CIA-RDP78-05867A000301160015-3

LOT NO. 2000/04/25

MAP REFERENCE

LATITUDE

LONGITUDE

80 31 E

COUNTRY	PROVINCE									
AREA NO.	SUBJECT	SUBJECT	SUBJECT	SUBJECT	SUBJECT	SUBJECT	SUBJECT	SUBJECT	SUBJECT	SUBJECT
40	DOD	D48								
K	A	D	U	G	A	N	N	A	W	A
R	P	M	G	N	T	J	U	S	T	W
N	L	K	G	E						

25X1A

(1, 18)



DATE OF PHOTO	TYPE	QUALITY	CLASS	NO. OF CARDS
6/1	4	2	3	2

CLASSIFICATION Capt. [Signature]

Approved For Release 2000/04/25 : CIA-RDP78-05867A000301160015-3

GPO 938964 (20)

PHOTO NO. **49A189** | LOT NO. **Approved For Release 2000/04/25 : CIA-RDP78-05867A000301160015-3** | MAP REFERENCE **11, 21/15X1A** | LATITUDE **80 31 E** | LONGITUDE **80 31 E**

COUNTRY CEYLON		PROVINCE							
AREA NO. 4C	SUBJECT DOO	SUBJECT D4R	SUBJECT A1PL	SUBJECT	SUBJECT	SUBJECT	SUBJECT	SUBJECT	SUBJECT
K A D U G	A N N A W A	(N A)	(M T S)						
S . F	T O W N	L K G	(F)						
E C D S									

DATE OF PHOTO	TYPE	QUALITY	CLASS	NO. OF CARDS
6/1	✓	2	3	3

PHOTO NO. 190126 LOT NO. 20004/25 MAP REFERENCE C LATITUDE 6° 56' N LONGITUDE 79° 51' E
 Approved For Release 2000/04/25 : CIA-RDP78-05867A000301160015-3

COUNTRY CEYLON PROVINCE

AREA NO.	SUBJECT	SUBJECT	SUBJECT	SUBJECT	SUBJECT	SUBJECT	SUBJECT	SUBJECT	SUBJECT
<u>4U</u>	<u>PLA</u>	<u>CVE</u>							
<u>C</u>	<u>O</u>	<u>L</u>	<u>O</u>	<u>M</u>	<u>B</u>	<u>O</u>	<u>N</u>	<u>E</u>	<u>W</u>
<u>K</u>	<u>G</u>	<u>S</u>	<u>W</u>	<u>A</u>	<u>R</u>	<u>E</u>	<u>H</u>	<u>O</u>	<u>U</u>
<u>L</u>	<u>E</u>	<u>F</u>	<u>T</u>						

DATE OF PHOTO	TYPE	QUALITY	CLASS	NO. OF CARDS
<u>6/4/2</u>	<u>4</u>	<u>2</u>	<u>3</u>	<u>2</u>

7,30 25X1A


CLASSIFICATION Conf CAPTIONED BY Sh
 Approved For Release 2000/04/25 : CIA-RDP78-05867A000301160015-3
 FORM NO. 174 USE PREVIOUS EDITIONS PHOTO ANALYSIS REPORT GPO 936964 (20)

PHOTO NO. 90127 LOT NO. 2000/04/25 MAP REFERENCE C LATITUDE 6° 56' N LONGITUDE 79° 51' E
 Approved For Release 2000/04/25 : CIA-RDP78-05867A000301160015-3

COUNTRY	CEYLON							
PROVINCE								
AREA NO.	4U	SUBJECT	SUBJECT	SUBJECT	SUBJECT	SUBJECT	SUBJECT	SUBJECT
		COB	COB					
	C	O	L	O	M	B	O	
	E	Y	D	E	P	T		
		L	K	G				

PART ① OF 2-PART PANORAMA. Sec CIA

6.7.8 25X1A



DATE OF PHOTO	TYPE	QUALITY	CLASS	NO. OF CARDS
6/	4	2	3	2
CLASSIFICATION				CAPTIONED BY

PHOTO NO. 400138 LOT NO. MAP REFERENCE LATITUDE LONGITUDE
 Approved For Release 2000/04/25 : CIA-RDP78-05867A000301160015-3 7951E

COUNTRY CEYLON PROVINCE

AREA NO.	SUBJECT	SUBJECT	SUBJECT	SUBJECT	SUBJECT	SUBJECT	SUBJECT	SUBJECT
4U	COB	COB						
C	O	L	O	M	B	O		
E	Y	D	E	P	T			
L	K	G						

PART 2 OF 2 PAGES PANORAMA DEC CIA

DATE OF PHOTO	TYPE	QUALITY	CLASS	NO. OF CARDS	NO. OF SLIDES
6/1	4	3	3	2	

CAPTIONED BY [Signature]

PHOTO NO. **Approved For Release 2000/04/25 : CIA-RDP78-05867A000301160015-3** LOT NO. **2000/04/25** MAP REFERENCE **6444** LATITUDE **8101 E** LONGITUDE

COUNTRY **CEYLON** PROVINCE

AREA NO.	SUBJECT	SUBJECT	SUBJECT	SUBJECT	SUBJECT	SUBJECT	SUBJECT	SUBJECT	SUBJECT
4U	D3A	D0D	D4B						
	D	I	Y	A	L	U	M	A	F
									10
									20
									30
									40

DATE OF PHOTO	TYPE	QUALITY	CLASS	NO. OF CARDS
61	4	2	3	3




PHOTO NO. *Approved For Release 2000/04/25 : CIA-RDP78-05867A000301160015-3* LOT NO. MAP REFERENCE LATITUDE LONGITUDE

COUNTRY *CEYLON* PROVINCE

AREA NO.	SUBJECT	SUBJECT	SUBJECT	SUBJECT	SUBJECT	SUBJECT	SUBJECT	SUBJECT
<i>4U</i>	<i>AKZ</i>	<i>DW8</i>	<i>DOB</i>	<i>C38</i>	<i>AKZ</i>			
<i>R</i>	<i>D</i>	<i>B</i>	<i>E</i>	<i>T</i>	<i>W</i>	<i>K</i>	<i>10</i>	<i>10</i>
<i>A</i>	<i>P</i>	<i>U</i>	<i>T</i>	<i>A</i>	<i>L</i>	<i>E</i>	<i>28</i>	<i>28</i>
							<i>48</i>	<i>48</i>

(0646N 8057E)

(0644N 8101E)

(17, 18, 28) 25X1A



DATE OF PHOTO	TYPE	QUALITY	CLASS	NO. OF CARDS	NO.
<i>6</i>	<i>1</i>	<i>4</i>	<i>2</i>	<i>3</i>	<i>5</i>

CLASSIFICATION *Conf* CAPTIONED BY *DL* *Approved For Release 2000/04/25 : CIA-RDP78-05867A000301160015-3*


PHOTO NO. *194* Approved For Release 2000/04/25 : CIA-RDP78-05867A000301160015-3

COUNTRY *CEYLON* PROVINCE

AREA NO.	SUBJECT	SUBJECT	SUBJECT	SUBJECT	SUBJECT	SUBJECT	SUBJECT	SUBJECT	SUBJECT
<i>4U</i>	<i>AKZ</i>	<i>DNY</i>	<i>DJB</i>	<i>C7P</i>					
<i>R D</i>	<i>B E</i>	<i>I W</i>	<i>K O</i>	<i>S L</i>	<i>A N</i>	<i>D A</i>	<i>A</i>	<i>T</i>	<i>20</i>
<i>A P</i>	<i>U T</i>	<i>A L</i>	<i>E</i>	<i>T N</i>	<i>A T</i>	<i>I</i>	<i>V E</i>	<i>S</i>	<i>40</i>

(0646N 8057E)
(0646N 8101E)

(18, 18, F) 25X1A



DATE OF PHOTO	TYPE	QUALITY	CLASS	NO. OF CARDS	SO
<i>61</i>	<i>4</i>	<i>2</i>	<i>3</i>	<i>4</i>	

CLASSIFICATION Approved For Release 2000/04/25 : CIA-RDP78-05867A000301160015-3

PHOTO NO. 490442
 Approved For Release 2000/04/25 : CIA-RDP78-05867A000301160015-3
 LOT NO. P
 MAP REFERENCE
 LATITUDE 6° 30' N
 LONGITUDE 80° 57' E

COUNTRY	PROVINCE	SUBJECT	SUBJECT	SUBJECT	SUBJECT	SUBJECT	SUBJECT	SUBJECT
CEYLON		BOB	D48	AKM	A&D	AKH		
AREA NO. 4U								
D	Y	A	T	A	L	A	W	A
M	P	T	O	N	F	T	Y	
S	E							

DATE OF PHOTO	TYPE	QUALITY	CLASS	NO. OF CARDS
6/1	4	2	3	5

PHOTO NO. 490413 LOT NO. 770004/25 MAP REFERENCE Ceylon LATITUDE 8057 E
 Approved For Release 2000/04/25 : CIA-RDP78-05867A000301160015-3

COUNTRY CEYLON PROVINCE

AREA NO.	SUBJECT	SUBJECT	SUBJECT	SUBJECT	SUBJECT	SUBJECT	SUBJECT	SUBJECT
4U	505	500	AHL	C39	AKK			
D	1	Y	A	T	A	L	A	W
W	A	T	P	A	D	S	Y	A
L	E	G	A	M	A	H	L	L

DATE OF PHOTO	TYPE	QUALITY	CLASS	NO. OF CARDS
6/4	1	4	3	5

CLASSIFICATION CAPTIONED BY

PHOTO NO. **490177** LOT NO. [redacted] MAP REFERENCE [redacted] LATITUDE **6° 49' N** LONGITUDE **80° 57' E**
 Approved For Release 2000/04/25 : CIA-RDP78-05867A000301160015-3

COUNTRY **CEYLON** PROVINCE [redacted]

AREA NO.	SUBJECT	SUBJECT	SUBJECT	SUBJECT	SUBJECT	SUBJECT	SUBJECT	SUBJECT
4U	ANM	ANZ	DOB	DOQ	C3V	D4V		
D	I	Y	A	T	A	L	A	W
T	A	T	I	O	N	L	K	G
H	I	L	L	S				

DATE OF PHOTO	TYPE	QUALITY	CLASS	NO. OF CARDS
6/1/4	4	2	3	6

CLASSIFICATION [redacted] CAPTIONED BY [redacted] **5X1A**

PHOTO NO. 400415
 Approved For Release 2000/04/25 : CIA-RDP78-05867A00030160015-3
 LOT NO. [redacted]
 MAP REFERENCE [redacted]
 LATITUDE 05° 30' N
 LONGITUDE 80 57 E

COUNTRY CEYLON PROVINCE

AREA NO.	SUBJECT	SUBJECT	SUBJECT	SUBJECT	SUBJECT	SUBJECT	SUBJECT	SUBJECT	SUBJECT
4U	DOB	CGF	C 34						
B	A	N	D	A	R	A	W	E	L
A	L	L	S						

DATE OF PHOTO	TYPE	QUALITY	CLASS	NO. OF CARDS
6/1	4	2	3	3

CLASSIFICATION [redacted]
 CAPTIONED BY [redacted]
 Approved For Release 2000/04/25 : CIA-RDP78-05867A00030160015-3

PHOTO NO. 400116 LOT NO. 100116 MAP REFERENCE CIA-RDP78-05867A000301160015-3 LATITUDE _____ LONGITUDE _____

COUNTRY CEYLON PROVINCE _____

AREA NO.	SUBJECT	SUBJECT	SUBJECT	SUBJECT	SUBJECT	SUBJECT	SUBJECT	SUBJECT
<u>4U</u>	<u>DOB</u>	<u>AAV</u>	<u>AAH</u>	<u>DAV</u>	<u>AAH</u>			
<u>T R A N</u>	<u>I P</u>	<u>L A N T</u>	<u>I N G</u>			<u>R I C C</u>	<u>A</u>	<u>20</u>
<u>T</u>	<u>S T R A T</u>	<u>H E D E N</u>				<u>B E T W</u>	<u>B</u>	<u>40</u>
<u>A N D A R A W E L A</u>								

(0650N 8059E) + BADULLA
(0659N 8105E), LKG EAST

DATE OF PHOTO	TYPE	QUALITY	CLASS	NO. OF CARDS
<u>6/1</u>	<u>4</u>	<u>2</u>	<u>3</u>	<u>5</u>




PHOTO NO. *11111* Approved For Release 2000/04/25 : CIA-RDP78-05867A000301160015-3

COUNTRY **CEYLON** PROVINCE

AREA NO.	SUBJECT	SUBJECT	SUBJECT	SUBJECT	SUBJECT	SUBJECT	SUBJECT	SUBJECT
4U	DOB	DOF	AKG	AKM	AML			
E	A	T	R	R	O	N	H	I
N	F	S	T	R	A	T	H	E
W	B	A	N	D	A	R	A	W

10 20 30 40 50

MAPULLA (0659N 8055E)

DATE OF PHOTO	TYPE	QUALITY	CLASS	NO. OF CARDS
<i>6/1</i>	<i>4</i>	<i>2</i>	<i>3</i>	<i>5</i>

25X1A

(1, 24 E)

Approved For Release 2000/04/25 : CIA-RDP78-05867A000301160015-3

PHOTO NO. 19445 LOT NO. P00P/04/25 MAP REFERENCE / LATITUDE CEN 8103E

COUNTRY CEYLON PROVINCE

AREA NO.	SUBJECT	SUBJECT	SUBJECT	SUBJECT	SUBJECT	SUBJECT	SUBJECT	SUBJECT
44	AMP							
	DEM	DARA	10	TEA	18	F	A	C
	Y	L	20	K	28	G	E	40
			30					

DATE OF PHOTO 6/1 TYPE 42 CLASS 3 NO. OF CARDS 1

CLASSIFICATION Conf. Approved For Release 2000/04/25 : CIA-RDP78-05867A000301160015-3

FORM NO. 174 USE PREVIOUS EDITIONS PHOTO ANALYSIS REPORT


GPO 936964 (20)

PHOTO NO. *100119* Approved For Release 2000/04/25 : CIA-RDP78-05867A000301160015-3
 LOT NO. *20000425* MAP REFERENCE *B* LATITUDE *13 20N* LONGITUDE *131 54E*

COUNTRY <i>USSR</i>		PROVINCE									
AREA NO. <i>A291N</i>	SUBJECT <i>CIJ</i>	SUBJECT	SUBJECT	SUBJECT	SUBJECT	SUBJECT	SUBJECT	SUBJECT	SUBJECT	SUBJECT	SUBJECT
<i>V L A D I</i>	<i>5</i>	<i>V O S T O K</i>	<i>10</i>	<i>B L D G</i>	<i>15</i>	<i>O F</i>	<i>20</i>				
<i>F A R</i>	<i>25</i>	<i>E A S T</i>	<i>30</i>	<i>F I S H E R Y</i>	<i>35</i>	<i>S C</i>	<i>40</i>				
<i>N O O K</i>	<i>45</i>		<i>50</i>								

STATINTL

7924

DATE OF PHOTO	TYPE	QUALITY	CLASS	NO. OF CARDS	SOURCE OF PHOTOGRAPH
<i>60</i>	<i>4</i>	<i>2</i>	<i>4</i>	<i>1</i>	

CAPTIONED BY *CZ*

CLASSIFICATION Approved For Release 2000/04/25 : CIA-RDP78-05867A000301160015-3

PHOTO NO. *Approved For Release 2000/04/25 : CIA-RDP78-05867A000301160015-3* LOT NO. *72728* MAP REFERENCE *U30PN* LATITUDE *131 54E* LONGITUDE

COUNTRY	<i>USSR</i>							
AREA NO	<i>A291N</i>	SUBJECT	<i>AKQ</i>	<i>AKC</i>				
	<i>V L A D I</i>		<i>V O S T O K</i>				<i>R A I L R O A</i>	
	<i>D S T A T I O N</i>							

DATE OF PHOTO	TYPE	QUALITY	CLASS	NO. OF CARDS	SOURCE OF PHOTOGRAPH
<i>60</i>	<i>4</i>	<i>2</i>	<i>4</i>	<i>2</i>	<i>[REDACTED]</i>

CLASSIFICATION *Approved For Release 2000/04/25 : CIA-RDP78-05867A000301160015-3*

PHOTO NO. 19111 LOT NO. 2000/04/25 MAP REFERENCE 2000/04/25 LATITUDE 42° 55' N LONGITUDE 131° 37' E
 Approved For Release 2000/04/25 : CIA-RDP78-05867A000301160015-3

COUNTRY USSR PROVINCE

AREA NO	SUBJECT	SUBJECT	SUBJECT	SUBJECT	SUBJECT	SUBJECT	SUBJECT	SUBJECT
<u>A291N</u>	<u>AKU</u>	<u>C2C</u>						
	<u>5</u>	<u>10</u>	<u>15</u>	<u>20</u>	<u>25</u>	<u>30</u>	<u>35</u>	<u>40</u>
<u>V L A D I M I R S T O K</u>							<u>M O V L E</u>	<u>T</u>
<u>H E A T E R</u>		<u>R O D I N A</u>						
	<u>45</u>	<u>50</u>						

7, 10, 28 ATINTL

DATE OF PHOTO	TYPE	QUALITY	CLASS	NO/OF CARDS	SO
	<u>60</u>	<u>4</u>	<u>2</u>	<u>2</u>	

CLASSIFICATION TOP SECRET CAPTIONED BY CZ
 Approved For Release 2000/04/25 : CIA-RDP78-05867A000301160015-3


PHOTO NO. *Approved For Release 2000/04/25 : CIA-RDP78-05867A000301160015-3* LOT NO. *20030429* MAP REFERENCE *73 65N* LATITUDE *131 54E* LONGITUDE

COUNTRY *USSR* PROVINCE

AREA NO	SUBJECT	SUBJECT	SUBJECT	SUBJECT	SUBJECT	SUBJECT	SUBJECT	SUBJECT
<i>A291N</i>	<i>C46</i>							
<i>V L A D I V D S T O K</i>	<i>10</i>					<i>M O N U M E N T</i>	<i>15</i>	<i>20</i>
<i>T O F</i>	<i>25</i>	<i>C R U I S E R</i>	<i>30</i>			<i>V A R Y A G</i>	<i>35</i>	<i>40</i>
	<i>45</i>		<i>50</i>					

STATINTL

10

DATE OF PHOTO	TYPE	QUALITY	CLASS	NO. OF CARDS	SOURCE
<i>60</i>	<i>4</i>	<i>2</i>	<i>4</i>	<i>1</i>	

CLASSIFICATION *D4D* CAPTIONED BY *CZ*
 Approved For Release 2000/04/25 : CIA-RDP78-05867A000301160015-3

PHOTO NO. 450499
 Approved For Release 2000/04/25 : CIA-RDP78-05867A000301160015-3

LOT NO. 0200729
 MAP REFERENCE E
 LATITUDE 43 08N
 LONGITUDE 131 54E

COUNTRY USSR
 PROVINCE

AREA NO	SUBJECT	SUBJECT	SUBJECT	SUBJECT	SUBJECT	SUBJECT	SUBJECT	SUBJECT
A291N	C16	C18						
V L A D	I V D	S T O K				M I N I S T E R		
Y O F	I N T E R N A L					A F F A I R		
S								

RECUPERATION CENTER, ORFANSKAYA
STATINSKYA.

4.78 STATINTL

DATE OF PHOTO	TYPE	QUALITY	CLASS	NO. OF CARDS	FOU
	60 4	2	4	2	[REDACTED]

CLASSIFICATION Approved For Release 2000/04/25 : CIA-RDP78-05867A000301160015-3

PHOTO ANALYSIS REPORT

PHOTO NO. 1911151	Approved For Release 2000/04/25 : CIA-RDP78-05867A000301160015-3	LOT NO. 722-75	MAP REFERENCE	LATITUDE 61° 30' N	LONGITUDE 131° 54' E
COUNTRY USSR	PROVINCE				
AREA NO. A 29-N	SUBJECT C14	SUBJECT C18	SUBJECT	SUBJECT	SUBJECT
	5	10	15	20	
V L A D I	V O S T O K	M I N I S T E R			
Y O F	I N T E R N A L	A F F A I R			
	25	30	35	40	
S	45	50			

RECUPERATION CENTER, OKEANSKAYA
STANTSIVA.

DATE OF PHOTO	TYPE	QUALITY	CLASS	NO. OF CARDS	SOURCE OF PHOTOGRAPH
60	4	2	4	2	[REDACTED]
CAPTIONED BY				STATINT	
GVO				CF	

PHOTO NO. 1001 Approved For Release 2000/04/25 : CIA-RDP78-05867A000301160015-3

COUNTRY USSR PROVINCE

AREA NO	SUBJECT	SUBJECT	SUBJECT	SUBJECT	SUBJECT	SUBJECT	SUBJECT	SUBJECT
A291N	BBB	C2G	AKU	AKC				
V L A D I	V O S T O K					A C A	D E M Y	
O F	S C I E N C E					B L O G		

DATE OF PHOTO	TYPE	QUALITY	CLASS	NO. OF CARDS	SOURCE OF PHOTOGRAPH
6 0 4	2	4	4	4	[REDACTED]

CLASSIFICATION Approved For Release 2000/04/25 : CIA-RDP78-05867A000301160015-3

PHOTO ANALYSIS REPORT

PHOTO NO. 490400
 Approved For Release 2000/04/25 : CIA-RDP78-05867A000301160015-3
 LOT NO. 22379
 MAP REFERENCE
 LATITUDE 43 28 N
 LONGITUDE 131 54 E

COUNTRY	USSR									
AREA NO	A 29 IN									
SUBJECT	BLA	AKU	AKA							
	V L A D I	V O S T O K					Z O	L O	T O	Y
	R O G									

DATE OF PHOTO	TYPE	QUALITY	CLASS	NO. OF CARDS	SOURCE OF PHOTOGRAPH
6 0	4	2	4	2	[REDACTED]

PHOTO NO. *Approved For Release 2000/04/25: CIA-RDP08-05867A000301160015-3* LOT NO. *347* MAP REFERENCE *U347* LATITUDE *43 54 N* LONGITUDE *131 39 E*

COUNTRY *USSR* PROVINCE

AREA NO	SUBJECT	SUBJECT	SUBJECT	SUBJECT	SUBJECT	SUBJECT	SUBJECT	SUBJECT	SUBJECT
<i>A291N</i>	<i>2GU</i>								
	<i>5</i>	<i>V L A D I V O S T O K</i>	<i>10</i>			<i>15</i>	<i>A R M Y</i>	<i>20</i>	<i>R E</i>
	<i>25</i>	<i>C O P E R A T I O N</i>	<i>30</i>			<i>35</i>	<i>C E N T E R</i>	<i>40</i>	
	<i>45</i>		<i>50</i>						


DATE OF PHOTO	TYPE	QUALITY	CLASS	NO. OF CARDS	SOURCE OF PHOTOGRAPH
<i>6 0 4</i>	<i>4</i>	<i>2</i>	<i>347</i>	<i>1</i>	<i>STATINTL</i>
CAPTIONED BY <i>CE</i>					

PHOTO NO. ¹⁸¹¹ Approved For Release 2000/04/25: CIA-RDP80-05867A00030160015-3

LOT NO. *P2377* MAP REFERENCE *0* LATITUDE *43 55N* LONGITUDE *131 54E*

COUNTRY *USSR* PROVINCE

AREA NO	SUBJECT	SUBJECT	SUBJECT	SUBJECT	SUBJECT	SUBJECT	SUBJECT	SUBJECT
<i>A29IN</i>	<i>D33</i>	<i>C26</i>						
<i>V L A D I V O S T O K</i>	<i>5</i>		<i>10</i>			<i>15</i>	<i>S W I M M I N G</i>	<i>20</i>
<i>S A R E A</i>	<i>25</i>		<i>30</i>			<i>35</i>		<i>40</i>
	<i>45</i>		<i>50</i>					

DATE OF PHOTO *6 0 4 2* TYPE *4* QUALITY *2* CLASS *4* NO. OF CARDS *2* SOURCE OF PHOTOGRAPH *STATINTL*

CLASSIFICATION *SECRET* CAPTIONED BY *CZ*

Approved For Release 2000/04/25: CIA-RDP80-05867A00030160015-3

FORM NO. 174 USE PREVIOUS EDITIONS 1 Jun 56

PHOTO ANALYSIS REPORT

(20)

PHOTO NO. 490459 Approved For Release 2000/04/25 : CIA-RDP78-05867A000301160015-3

COUNTRY USSR PROVINCE

AREA NO	SUBJECT	SUBJECT	SUBJECT	SUBJECT	SUBJECT	SUBJECT	SUBJECT	SUBJECT	SUBJECT
A29IN	C46	AKU	AKA						
V L A D	5	V O S T O K	10						
T	25		30						
	45		50						

DATE OF PHOTO	TYPE	QUALITY	CLASS	NO. OF CARDS	SOURCE OF PHOTOGRAPH
10, 19, 28	604	2	4	2	STATINTL

CLASSIFICATION Approved For Release 2000/04/25 : CIA-RDP78-05867A000301160015-3

PHOTO NO. *191151* Approved For Release 2000/04/25 : CIA-RDP78-05867A000301160015-3
 MAP REFERENCE *2-17* LATITUDE *48 52 N* LONGITUDE *131 52 E*

COUNTRY *USSR* PROVINCE

AREA NO	SUBJECT	SUBJECT	SUBJECT	SUBJECT	SUBJECT	SUBJECT	SUBJECT	SUBJECT
<i>A291N</i>	<i>C2G</i>	<i>D33</i>						
<i>V L A D</i>	<i>5</i>	<i>V O S T O K</i>	<i>10</i>		<i>C I T Y</i>	<i>15</i>		<i>20</i>
<i>I M M I N G</i>	<i>25</i>	<i>A R E A</i>	<i>30</i>			<i>35</i>		<i>40</i>
	<i>45</i>		<i>50</i>					

DATE OF PHOTO	TYPE	QUALITY	CLASS	NO. OF CARDS	SOURCE OF PHOTOGRAPH
	<i>604</i>	<i>2</i>	<i>4</i>	<i>2</i>	<i>1,7</i>

CAPTIONED BY *CZ*

PHOTO NO. Approved For Release 2000/07/19 : CIA-RDP78-05867A000501160015-3

COUNTRY USSR

AREA NO	SUBJECT	SUBJECT	SUBJECT	SUBJECT	SUBJECT	SUBJECT	SUBJECT	SUBJECT
A291N	C6B	C2G						
V L A D I	V O S T O K					U L I T S A		
L E N I N G R A D S K A Y A								

DATE OF PHOTO	TYPE	QUALITY	CLASS	NO. OF CARDS	SOURCE OF PHOTOGRAPH
60	4	2	4	2	STATINTL

CLASSIFICATION Approved For Release 2000/07/19 : CIA-RDP78-05867A000501160015-3

PHOTO NO. 100163 Approved For Release 2009/07/26 : CIA-RDP78-05867A000301160015-3

COUNTRY USSR PROVINCE

AREA NO	SUBJECT	SUBJECT	SUBJECT	SUBJECT	SUBJECT	SUBJECT	SUBJECT	SUBJECT
<u>A291N</u>	<u>C6B</u>	<u>AKU</u>	<u>C2G</u>	<u>AKC</u>	<u>C2A</u>			
<u>V L A D</u>	<u>5</u>	<u>V O S T O K</u>	<u>10</u>			<u>U L I T S A</u>		<u>20</u>
<u>K E N</u>	<u>25</u>	<u>N G R A D S K A</u>	<u>30</u>	<u>V A</u>	<u>35</u>		<u>R E S T</u>	<u>40</u>
<u>A U R A N T</u>	<u>45</u>	<u>A T</u>	<u>50</u>	<u>L T</u>				

DATE OF PHOTO	TYPE	QUALITY	CLASS	NO. OF CARDS	SOURCE OF PHOTOGRAPH
	<u>604</u>	<u>2</u>	<u>4</u>	<u>5</u>	<u>6, 7, 8, 19, 28</u>
CAPTIONED BY				<u>CZ</u>	

CLASSIFICATION Approved For Release 2009/07/26 : CIA-RDP78-05867A000301160015-3

PHOTO NO. Approved For Release 2000/04/25 : CIA-RDP78-05867A000301160015-3

LOT NO. 249 MAP REFERENCE. LATITUDE LONGITUDE

COUNTRY Bulgaria PROVINCE VARNA

AREA NO	SUBJECT	SUBJECT	SUBJECT	SUBJECT	SUBJECT	SUBJECT	SUBJECT
<u>8220M</u>	<u>D21</u>						
<u>C O A S T</u>	<u>B E T W E E N</u>	<u>B A L C I C</u>					
<u>A N D</u>	<u>K A L I A K R A</u>	<u>P O I N T</u>					

(9)

DATE OF PHOTO	TYPE	QUALITY	CLASS	NO. OF CARDS	SOURCE OF PHOTOGRAPH
<u>10-20 Feb</u>	<u>61</u>	<u>4</u>	<u>2</u>	<u>C 1</u>	<u>25X1A</u>

CAPTIONED BY [Redacted]

PHOTO NO. 190701 Approved For Release 2000/04/25 : CIA-RDP78-05867A000301160015-3

LOT NO. P-20119 MAP REFERENCE --- LATITUDE ~~43 21 N~~ 43 27 E LONGITUDE 28 27 E

COUNTRY Bulgaria PROVINCE VARNA

AREA NO	SUBJECT	SUBJECT	SUBJECT	SUBJECT	SUBJECT	SUBJECT	SUBJECT	SUBJECT
<u>8220M</u>	<u>D21</u>							
<u>COAST</u>	<u>5</u>	<u>BETWEEN</u>	<u>10</u>	<u>15</u>	<u>BALCIC</u>	<u>20</u>		
<u>AND</u>	<u>25</u>	<u>KALIAKRA</u>	<u>30</u>	<u>35</u>	<u>POINT</u>	<u>40</u>		
	<u>45</u>	<u>~</u>	<u>50</u>					

2

DATE OF PHOTO	TYPE	QUALITY	CLASS	NO. OF CARDS	SOURCE OF PHOTOGRAPH
<u>10-20 Feb 61</u>	<u>4</u>	<u>2</u>	<u>C</u>	<u>1</u>	<u>25X1A</u>

CLASSIFICATION (S) CAPTIONED BY WAD

Approved For Release 2000/04/25 : CIA-RDP78-05867A000301160015-3

FORM NO. 174 USE PREVIOUS EDITIONS

PHOTO ANALYSIS REPORT

(20)

PHOTO NO. 1416
 Approved For Release 2000/04/25 : CIA-RDP78-05867A000301160015-3
 LOT NO. P2119
 MAP REFERENCE NIS
 LATITUDE 43 21 N
 LONGITUDE 28 27 E

COUNTRY	Bulgaria							
AREA NO.	8220M							
SUBJECT	D21							
	COAST							
	AND							
	BETWEEN							
	KALIAKRA							
	BALCIC							
	POINT							

DATE OF PHOTO	TYPE	QUALITY	CLASS	NO. OF CARDS	SOURCE OF PHOTOGRAPH
10-20 Feb 61	4	2	C	1	25X1A
CLASSIFICATION	CAPTIONED BY				
Approved For Release 2000/04/25 : CIA-RDP78-05867A	[Redacted]				

PHOTO ANALYSIS REPORT

PHOTO NO. *Approved For Release 2000/04/25 : CIA-RDP78-05867A000301160015-3* LOT NO. *0-2149* MAP REFERENCE *AMS* LATITUDE *43 21 N* LONGITUDE *28 27 E*

COUNTRY	<i>BULGARIA</i>		PROVINCE	<i>VARNA</i>			
AREA NO	<i>8220M</i>	SUBJECT	<i>D21</i>	SUBJECT		SUBJECT	
	<i>C O A S T</i>		<i>B E T W E E N</i>		<i>B A L C I C</i>		
	<i>A N D</i>		<i>K A L I A K R A</i>		<i>P O I N T</i>		

DATE OF PHOTO	TYPE	QUALITY	CLASS	NO. OF CARDS	SOURCE OF PHOTOGRAPH
<i>10-20 Feb 61</i>	<i>4</i>	<i>2</i>	<i>C</i>	<i>1</i>	<i>25X1A</i>


CLASSIFICATION *C/W/E* CAPTIONED BY *WAW* Approved For Release 2000/04/25 : CIA-RDP78-05867A

PHOTO NO. 18001 LOT NO. APR 65 MAP REFERENCE S LATITUDE 55 45 N LONGITUDE 37 35 E
 Approved For Release 2000/04/25 : CIA-RDP78-05867A000301180015-3

COUNTRY USSR PROVINCE

AREA NO	SUBJECT	SUBJECT	SUBJECT	SUBJECT	SUBJECT	SUBJECT	SUBJECT	SUBJECT
<u>BIG 7N</u>	<u>AKC</u>	<u>AKU</u>	<u>AKA</u>	<u>CB</u>				
<u>M O S C O W</u>	<u>5</u>	<u>R S U B W A Y</u>	<u>10</u>	<u>E N T R A</u>	<u>15</u>			<u>20</u>
<u>N C E S</u>	<u>25</u>	<u>N R</u>	<u>R E D</u>	<u>30</u>	<u>S Q U A R E</u>	<u>35</u>		<u>40</u>
	<u>45</u>		<u>50</u>					

619, 28, 32 STATINTL

DATE OF PHOTO	TYPE	QUALITY	CLASS	NO. OF CARDS	SOURCE OF PHOTOGRAPH
<u>AUG 60</u>	<u>4</u>	<u>2</u>	<u>4</u>	<u>4</u>	

CLASSIFICATION Approved For Release 2000/04/25 : CIA-RDP78-05867A

PHOTO NO. 1004 LOT NO. P20444 MAP REFERENCE 2 LATITUDE 5452N LONGITUDE 2354E
 Approved For Release 2000/04/25 : CIA-RDP78-05867A000301160015-3

COUNTRY		PROVINCE							
<u>USSR</u>									
AREA NO.	SUBJECT	SUBJECT	SUBJECT	SUBJECT	SUBJECT	SUBJECT	SUBJECT	SUBJECT	SUBJECT
<u>A16BN</u>	<u>CLB</u>	<u>C2G</u>							
<u>KAUNAS</u>	<u>5</u>	<u>STALIN</u>	<u>10</u>	<u>PROSP</u>	<u>15</u>	<u>20</u>			
<u>EKT</u>	<u>25</u>	<u>MAIN</u>	<u>30</u>	<u>STREET</u>	<u>35</u>	<u>40</u>			
<u>CITY</u>	<u>45</u>		<u>50</u>						

DATE OF PHOTO	TYPE	QUALITY	CLASS	NO. OF CARDS	SOURCE OF PHOTOGRAPH
<u>AUG 60</u>	<u>4</u>	<u>3</u>	<u>4</u>	<u>2</u>	<u>6,719</u>
CAPTIONED BY					

PHOTO NO. *Approved For Release 2000/04/25 : CIA-RDP78-05867A000301160015-3* LOT NO. *P2800/04/25* MAP REFERENCE *2* LATITUDE *54 52 N* LONGITUDE *23 54 E*

COUNTRY <i>USSR</i>		PROVINCE							
AREA NO.	SUBJECT	SUBJECT	SUBJECT	SUBJECT	SUBJECT	SUBJECT	SUBJECT	SUBJECT	SUBJECT
<i>A16BN</i>	<i>D36</i>	<i>AKW</i>	<i>C2G</i>						
<i>KAUNAS</i>	<i>5</i>		<i>BRIDGE</i>	<i>10</i>			<i>ACROS</i>	<i>20</i>	
<i>S</i>	<i>25</i>	<i>NEMAN</i>	<i>R</i>	<i>30</i>				<i>35</i>	<i>40</i>
	<i>45</i>			<i>50</i>					

DATE OF PHOTO		TYPE	QUALITY	CLASS	NO. OF CARDS	SOURCE OF PHOTOGRAPH
<i>AUG</i>	<i>6 0</i>	<i>4</i>	<i>3</i>	<i>4</i>	<i>3</i>	<i>STATINTL</i>
CAPTIONED BY					<i>C2</i>	

PHOTO NO. Approved For Release 2000/04/25 : CIA-RDP78-05867A000301160015-3

LOT NO. 72

MAP REFERENCE

LATITUDE 45°N

LONGITUDE 55°E

COUNTRY		PROVINCE									
USSR											
AREA NO.	SUBJECT	SUBJECT	SUBJECT	SUBJECT	SUBJECT	SUBJECT	SUBJECT	SUBJECT	SUBJECT	SUBJECT	SUBJECT
A16811	CIC										
				10				15			20
		5			MUSEUM						40
				30				35			
		25			REPUBLIC						
				50							
		45									

STATINTL

710

DATE OF PHOTO	TYPE	QUALITY	CLASS	NO. OF CARDS	SOURCE OF PHOTOGRAPH
AUG 60	4	3	4	1	
CAPTIONED BY					
E2					

Approved For Release 2000/04/25 : CIA-RDP78-05867A000301160015-3

PHOTO ANALYSIS REPORT

PHOTO NO. 19047

LOT NO.

MAP REFERENCE

LATITUDE

LONGITUDE

Approved For Release 2000/04/25 : CIA-RDP78-05867A000301160015-3

2519E

COUNTRY		PROVINCE							
AREA NO	SUBJECT	SUBJECT	SUBJECT	SUBJECT	SUBJECT	SUBJECT	SUBJECT	SUBJECT	SUBJECT
A168N	C32								
	5		10		15			20	
VILN	U	S	A	P	T	S	F	O	R
	25		30		35			40	
M	M	U	N	I	S	T	P	A	R
	45		50						

DATE OF PHOTO

TYPE


QUALITY

CLASS

NO. OF CARDS

SOURCE OF PHOTOGRAPH

AUG 60 4 3 4 1



CLASSIFICATION

CAPTIONED BY

Approved For Release 2000/04/25 : CIA-RDP78-05867A000301160015-3

PHOTO NO. Approved For Release 2000/04/25 : CIA-RDP78-05867A000301160015-3		LOT NO.	MAP REFERENCE	LATITUDE	LONGITUDE
				544N	2519E
COUNTRY			PROVINCE		
USSR					
AREA NO	SUBJECT	SUBJECT	SUBJECT	SUBJECT	SUBJECT
A168N	C32				
VILNIUS			APTS	FOR	CO
COMMUNIST			PARTY	MEMBER	
S					

DATE OF PHOTO	TYPE	QUALITY	CLASS	NO. OF CARDS	SOURCE OF PHOTOGRAPH
AUG 60	4	3	4	1	STATINTL
CAPTIONED BY					[REDACTED]
Approved For Release 2000/04/25 : CIA-RDP78-05867A000301160015-3					

PHOTO NO. **Approved For Release 2000/04/25 : CIA-RDP78-05867A000301760015-3** LOT NO. **2000/04/25** MAP REFERENCE **64411N** LATITUDE **2519E**

COUNTRY **USSR** PROVINCE

AREA NO	SUBJECT	SUBJECT	SUBJECT	SUBJECT	SUBJECT	SUBJECT	SUBJECT	SUBJECT
A168N	034	AKU						
VILNIUS	5	U S	10	H O U S I N G	15	A L D	20	
NGRD	25	TO	30	K A U N A S	35		40	
	45		50					

DATE OF PHOTO	TYPE	QUALITY	CLASS	NO. OF CARDS	SOURCE OF PHOTOGRAPH
AUG 60	4	3	4	2	STATINTL

CLASSIFICATION **Approved For Release 2000/04/25 : CIA-RDP78-05867A000301760015-3**

PHOTO NO. *150150* Approved For Release 2000/04/25 : CIA-RDP78-05867A000301160015-3
 LOT NO. *P2 10/25* MAP REFERENCE *3744* LATITUDE *53 44 N* LONGITUDE *25 19 E*

COUNTRY	USSR							
AREA NO	A168N C12							
	SUBJECT	SUBJECT	SUBJECT	SUBJECT	SUBJECT	SUBJECT	SUBJECT	SUBJECT
	VILNAUS							
	ST PETER							
	HURCH							

DATE OF PHOTO	TYPE	QUALITY	CLASS	NO. OF CARDS	SC
AUG 60	4	3	4	1	

CLASSIFICATION Approved For Release 2000/04/25 : CIA-RDP78-05867A000301160015-3
 CAPTIONED BY *PNO C2*

PHOTO ANALYSIS REPORT

PHOTO NO. *Approved For Release 2000/04/25 : CIA-RDP78-05867A000301160015-3* LOT NO. *2900/04/25* MAP REFERENCE *CE* LATITUDE *57° 41' N* LONGITUDE *25° 19' E*

COUNTRY		PROVINCE									
USSR											
AREA NO	SUBJECT	SUBJECT	SUBJECT	SUBJECT	SUBJECT	SUBJECT	SUBJECT	SUBJECT	SUBJECT	SUBJECT	SUBJECT
A168N	C12	AKU									
V	L	N	I	U	S		10	ST		15	P E T E R
											20
D	P	A	U	L			30	C H U R C H		35	
							45				40

DATE OF PHOTO		TYPE	QUALITY	CLASS	NO. OF CARDS	SOURCE
AUG	60	4	3	A	2	<i>SECRETINTL</i>
CAPTIONED BY					<i>CE</i>	

CLASSIFICATION *Approved For Release 2000/04/25 : CIA-RDP78-05867A000301160015-3*

PHOTO NO. *10115* LOT NO. *2000/04/25* MAP REFERENCE *52/44* LATITUDE *25 19 E*
 Approved For Release 2000/04/25 : CIA-RDP78-05867A000301160015-3

COUNTRY		PROVINCE							
USSR									
AREA NO	SUBJECT	SUBJECT	SUBJECT	SUBJECT	SUBJECT	SUBJECT	SUBJECT	SUBJECT	SUBJECT
<i>B168N</i>	<i>C12</i>								
<i>V I L N I U S</i>	<i>5</i>			<i>10</i>	<i>S T</i>	<i>15</i>	<i>A N N</i>	<i>20</i>	<i>C H U R</i>
<i>C H</i>	<i>25</i>			<i>30</i>		<i>35</i>			<i>40</i>
	<i>45</i>			<i>50</i>					

DATE OF PHOTO		TYPE	QUALITY	CLASS	NO. OF CARDS	SOURCE
<i>AUG</i>	<i>6 0</i>	<i>4</i>	<i>3</i>	<i>4</i>	<i>1</i>	<i>STATINTL</i>
CLASSIFICATION						
Approved For Release 2000/04/25 : CIA-RDP78-05867A000301160015-3						

PHOTO NO. *Approved For Release 2000/04/25 : CIA-RDP78-05867A000301160015-3* LOT NO. *2000/04/25* MAP REFERENCE *PHIN* LATITUDE *5519E* LONGITUDE *5519E*

COUNTRY *USSR* PROVINCE

AREA NO	SUBJECT	SUBJECT	SUBJECT	SUBJECT	SUBJECT	SUBJECT	SUBJECT	SUBJECT
<i>A168N</i>	<i>C12</i>	<i>AKU</i>	<i>CLB</i>					
<i>VILNI</i>	<i>5</i>	<i>UJ</i>	<i>10</i>	<i>DAWN</i>	<i>15</i>	<i>GATES</i>	<i>20</i>	
<i>NR</i>	<i>25</i>	<i>ST</i>	<i>30</i>	<i>THERESA</i>	<i>35</i>	<i>CHURCH</i>	<i>40</i>	
	<i>45</i>		<i>50</i>					

STATINTL

6.29.28

DATE OF PHOTO	TYPE	QUALITY	CLASS	NO. OF CARDS
<i>AUG 60</i>	<i>4</i>	<i>3</i>	<i>4</i>	<i>3</i>

CAPTIONED BY *C12*



Approved For Release 2000/04/25 : CIA-RDP78-05867A000301160015-3

PHOTO ANALYSIS REPORT

PHOTO NO. *Approved For Release 2000/04/25 : CIA-RDP78-05867A000301160015-3* LOT NO. *2501A* MAP REFERENCE *USSR* LATITUDE *55 19 E*

COUNTRY *USSR* PROVINCE

AREA NO	SUBJECT	SUBJECT	SUBJECT	SUBJECT	SUBJECT	SUBJECT	SUBJECT	SUBJECT
<i>A168N</i>	<i>C16</i>	<i>C29</i>						
<i>VILNIUS</i>	<i>US</i>							
<i>BLDG</i>	<i>IN</i>	<i>BG</i>						

DATE OF PHOTO	TYPE	QUALITY	CLASS	NO. OF CARDS	SO
<i>AUG 60</i>	<i>4</i>	<i>3</i>	<i>7</i>	<i>2</i>	<i>STATINTL</i>

PHOTO NO. *10015* Approved For Release 2000/04/25 : CIA-RDP78-05867A000301160015-3
 LOT NO. *2001/1* MAP REFERENCE *2541N* LATITUDE *2579E*

COUNTRY	PROVINCE	SUBJECT	SUBJECT	SUBJECT	SUBJECT	SUBJECT	SUBJECT	SUBJECT
<i>USSR</i>		<i>AKU</i>	<i>CB</i>	<i>C2G</i>				
AREA NO. <i>A168N</i>		<i>AKU</i>	<i>CB</i>	<i>C2G</i>				
		<i>VI</i>	<i>LN</i>	<i>US</i>	<i>C</i>	<i>A</i>	<i>T</i>	<i>H</i>
		<i>Q</i>	<i>U</i>	<i>A</i>	<i>R</i>	<i>E</i>	<i>E</i>	<i>D</i>

DATE OF PHOTO	TYPE	QUALITY	CLASS	NO. OF CARDS	SOURCE OR PHOTOGRAPH
<i>AUG 60</i>	<i>4</i>	<i>3</i>	<i>4</i>	<i>3</i>	<i>6728</i>
CLASSIFICATION					CAPTIONED BY <i>62</i>

PHOTO NO. ¹⁰¹¹⁴⁵ Approved For Release 2000/04/25 : CIA-RDP78-05867A000301460015-3

MAP REFERENCE *2141N* LATITUDE *25-19E* LONGITUDE

COUNTRY *USSR* PROVINCE

AREA NO	SUBJECT	SUBJECT	SUBJECT	SUBJECT	SUBJECT	SUBJECT	SUBJECT	SUBJECT
<i>A168N</i>	<i>C12</i>	<i>C26</i>						
<i>VILNIUS</i>				<i>10</i>	<i>C A T H E D R A L</i>	<i>15</i>		<i>20</i>
<i>Q U A R E</i>				<i>30</i>		<i>35</i>		<i>40</i>
				<i>45</i>				

DATE OF PHOTO	TYPE	QUALITY	CLASS	NO. OF CARDS	SOURCE OF PHOTOGRAPH
<i>AUG 60</i>	<i>4</i>	<i>3</i>	<i>4</i>	<i>2</i>	<i>79</i>

CLASSIFICATION Approved For Release 2000/04/25 : CIA-RDP78-05867A000301460015-3

PHOTO NO. 191155 Approved For Release 2000/04/25 : CIA-RDP78-05867A000301160015-3 LOT NO. 280 MAP REFERENCE 21410 LATITUDE 25-19E LONGITUDE 25-19E

COUNTRY USSR PROVINCE

AREA NO	SUBJECT	SUBJECT	SUBJECT	SUBJECT	SUBJECT	SUBJECT	SUBJECT	SUBJECT
<u>A168N</u>	<u>C6B</u>	<u>C12</u>	<u>AKA</u>	<u>AKC</u>	<u>AEU</u>			
<u>V I L N I U S</u>	<u>5</u>	<u>10</u>	<u>V I L N I U S</u>	<u>15</u>	<u>H O T</u>			
<u>E L O N</u>	<u>25</u>	<u>30</u>	<u>S T A L I N</u>	<u>35</u>	<u>P R O S P E K</u>			
<u>T</u>	<u>45</u>	<u>50</u>						

6, 7, 8, 19, 28

DATE OF PHOTO	TYPE	QUALITY	CLASS	NO. OF CARDS	NO. OF PHOTOGRAPHS
<u>AUG 60</u>	<u>4</u>	<u>3</u>	<u>4</u>	<u>5</u>	<u>7</u>

CLASSIFICATION SECRET CAPTIONED BY [Redacted]

PHOTO NO. Approved For Release 2000/04/25 : CIA-RDP78-05867A000301160015-3

COUNTRY USSR PROVINCE

AREA NO	SUBJECT	SUBJECT	SUBJECT	SUBJECT	SUBJECT	SUBJECT	SUBJECT	SUBJECT
<u>A168N</u>	<u>C6B</u>	<u>C12</u>	<u>AKA</u>	<u>AKC</u>	<u>AKU</u>			
	<u>5</u>		<u>10</u>			<u>15</u>		<u>20</u>
<u>V I L N I U S</u>			<u>V I L N I U S</u>				<u>H O T</u>	
<u>E L O N</u>	<u>25</u>		<u>30</u>			<u>35</u>		<u>40</u>
		<u>S T A L I N</u>				<u>P R O S P E K</u>		
<u>T</u>	<u>45</u>		<u>50</u>					

6, 7, 8, 19, 20 STA INTL

DATE OF PHOTO	TYPE	QUALITY	CLASS	NO. OF CARDS	SOURCE
<u>AUG 6 0 4</u>		<u>3</u>	<u>A</u>	<u>5</u>	

Approved For Release 2000/04/25 : CIA-RDP78-05867A000301160015-3


PHOTO NO. 490490
 Approved For Release 2009/04/25 : CIA-RDP78-05867A000301160015-3
 LOT NO. P77
 MAP REFERENCE
 LATITUDE 38° 15' N
 LONGITUDE 127° 37' E

COUNTRY KOREA
 PROVINCE HAMGYONG-NAMDO

AREA NO.	SUBJECT	SUBJECT	SUBJECT	SUBJECT	SUBJECT	SUBJECT	SUBJECT	SUBJECT	SUBJECT
216L	AFCAFD								
HUNG NAM				RYONG		FUNG			M
ACHINE		FTY				EQUIP			FO
RUVINALON						PLANT BEING MANUFACTURED.			

(22)

(M) STATINTL



DATE OF PHOTO	TYPE	QUALITY	CLASS	NO. OF CARDS
	F	r	4	2

CLASSIFICATION Approved For Release 2009/04/25 : CIA-RDP78-05867A
 CAPTIONED BY

PHOTO NO. 490491 LOT NO. 2000/04/25 MAP REFERENCE CIA-RDP78-05867A000901160015-3 LATITUDE 38 51 N LONGITUDE 127 37 E

COUNTRY KOREA PROVINCE HANGYONG-NAMDO

AREA NO.	SUBJECT	SUBJECT	SUBJECT	SUBJECT	SUBJECT	SUBJECT	SUBJECT	SUBJECT
<u>216L</u>	<u>REC</u>	<u>AFD</u>	<u>AFG</u>					
<u>HUNG NAM</u>				<u>TRACTOR</u>				<u>MOU</u>
<u>NTED</u>		<u>FORK</u>		<u>LIFT</u>				<u>MADE</u>
<u>@</u>		<u>TRACTOR</u>		<u>PLANT</u>				

STATINTL

DATE OF PHOTO	TYPE	QUALITY	CLASS	NO. OF CARDS
	<u>4</u>	<u>2</u>	<u>4</u>	<u>3</u>