

PHOTO NO. Approved For Release 2000/04/14 CIA-RDP78-05867A000301100035-7

COUNTRY	USSR		PROVINCE			LATITUDE	55N		LONGITUDE	3015E	
AREA NO	B153N	SUBJECT	AKR	SUBJECT	AL3	SUBJECT		SUBJECT		SUBJECT	
	L	E	N	I	N	G	R	A	D	H	E
	R	R.	S	T	A	T	I	O	N.		

TUGBOAT EG.

NUMBERED

STATINTL

(27, 30)

DATE OF PHOTO	TYPE	QUALITY
JULY 6 04	2	

CLASSIFIED Approved For Release 2000/04/14

Approved For Release 2000/04/14 : CIA-RDP78-05867A000301100035-1

PHOTO NO. 463289 | REFERENCE N 4491 | LATITUDE 48 20 N | LONGITUDE 100 35 E

COUNTRY USSR | PROVINCE

AREA NO	SUBJECT	SUBJECT	SUBJECT	SUBJECT	SUBJECT	SUBJECT	SUBJECT	SUBJECT
A 250N	A 25	C 94						
OD E S S A			L O A D I N G				F O O D	
S T U F F S			O N				V E S S E L	B O U
N I D			F O R				C O N G O	
C A R G O				L E N I N G R A D S K				

(8.30)
STATINTL

DATE OF PHOTO	TYPE	QUALITY
July 10	4	2

Approved For Release 2000/04/14 : CIA-RDP78-05867A000301100035-1
CLASSIFICATION CONF

Approved For Release 2000/04/14 : CIA-RDP78-05867A00080110003525E

PHOTO NO. 463290 N 4491 C 50 0000 110003525E

COUNTRY USSR PROVINCE

AREA NO.	SUBJECT	SUBJECT	SUBJECT	SUBJECT	SUBJECT	SUBJECT	SUBJECT	SUBJECT
D 154N	AR2	C94						
K R A S N A Y A			10	P O L Y A N A		15		20
A D I N G			25	S U P P L I E S		35	F O R	40
H E C O N G O			50					

ON IL 18-COOT

AT SHERMEF

YEVO AIRPORT

(8,20)

STATINTL

DATE OF PHOTO	TYPE	QUALITY
JULY 6 04 2		

Approved For Release 2000/04/14

Approved For Release 2000/04/14 : CIA-RDP78-05867A00030110003575E

PHOTO NO. 463 291 N 44 71 E 38 01 10 00 35 75 E

COUNTRY USSR PROVINCE

AREA NO.	SUBJECT	SUBJECT	SUBJECT	SUBJECT	SUBJECT	SUBJECT	SUBJECT	SUBJECT
D 154N	ARZ	C94						
K R A S N A Y A			10	P O L Y A N A		15		20
A D I N G			25	S U P P L I E S		35	F O R	40
H E C O N G O			45			50		

ON ILL-18-COOT

AT SHEREMET

YEVO AIRPORT.

(8,20)

STATINTL

DATE OF PHOTO	TYPE	QUALITY
JULY 6 0 4 2		

CLASSIFIED Approved For Release 2000/04/14 : CIA-RDP78-05867A00030110003575E

PHOTO ANALYSIS REPORT

PHOTO NO. 463292
 MAP REFERENCE: N 43 47
 LATITUDE: 66 22 N
 LONGITUDE: 22 18 E
 Approved For Release 2000/04/14 : CIA-RDP78-05867A000301100035-7

COUNTRY	USSR							
AREA NO	C232N	C26						
	U	Z	H	G	D	R	O	D
	D	O	K					

S I D E W A L K
 M A R K E T
 TAKEN FROM IN TOURIST HOTEL.

STATINTL (7,10)

DATE OF PHOTO	TYPE	QUALITY
JUN-JUL 60	4	2

Approved For Release 2000/04/14 : CIA-RDP78-05867A000301100035-7

PHOTO NO. 463293 APPROVED FOR RELEASE 2000/04/14 : CIA-RDP78-05867A000301100035-7

COUNTRY USSR PROVINCE

AREA NO	C 232 N	SUBJECT	AKW	SUBJECT	C26	SUBJECT	C2C	SUBJECT		SUBJECT		SUBJECT		SUBJECT		SUBJECT	
	U Z H G		O R O D						10		S I D E W A L K		15				20
	O O K		S T O R E S						30		T H E A T E R		35				40
	N D B		A B R I D G E						45		S I D E W A L K						

BOOK STORES, F.G., THEATER LEFT
 B.G., AND BRIDGE OVER RIVER DIVIDING
 TOWN AT B.G. FROM INTOURIST HOTEL.

STATINTI (7/10, 28)

DATE OF PHOTO	TYPE	QUALITY
JUN 16 1960	4	2

CLASSIFICATION OWO

PHOTO NO. 463291
 MAP REFERENCE N 4371
 LATITUDE 48° 05' 30" N
 LONGITUDE 23° 18' E

COUNTRY	PROVINCE	SUBJECT	SUBJECT	SUBJECT	SUBJECT	SUBJECT	SUBJECT	SUBJECT
USA		C43						
AREA NO. C232N								
UZHGOROD								
SSING								
CZECH								

BORDER CROSSING INTO
 USSR INTO
 PICTURE
 TAKEN ON ENTERING CZECHOSLOVAKIA

(8)(28)

STATINTL

DATE OF PHOTO	TYPE	QUALITY
JUN-JUL 60	4	2

Approved For Release 2000/04/14 : CIA-RDP78-05867A00030100035-7

PHOTO NO. 463295
 Approved For Release 2000/04/14 : CIA-RDP78-05867A000101400035-7
 MAP REFERENCE
 LATITUDE 56° 00' N
 LONGITUDE 33° 30' E

COUNTRY	AREA NO	SUBJECT	SUBJECT	SUBJECT	SUBJECT	SUBJECT	SUBJECT	SUBJECT	SUBJECT
USSR	C 232N C 26								
	U 74 G	5	10	15	20	25	30	35	40
	D R E	O N	M A I N	S T R E E T					
	F C I T Y								

(10,24)

STATINTL

DATE OF PHOTO	TYPE	QUALITY
JAN 1964	4	2
CLASSIFICATION		

Approved For Release 2000/04/14 : CIA-RDP78-05867A000301100035-7

PHOTO NO. 163296
 MAP REFERENCE
 LATITUDE
 LONGITUDE 30° E

COUNTRY	IRAN		PROVINCE	KAZVIN				
AREA NO	228K	SUBJECT	SUBJECT	SUBJECT	SUBJECT	SUBJECT	SUBJECT	SUBJECT
		Av	AGP					
		5	(A)	10	KARAJ	15	DAM	20
		25		30		35		40
				50				
		45						

①

DATE OF PHOTO	TYPE	QUALITY	CLASS	NO. OF CARDS	SO
Dec 60	4	✓	4	2	
CLASSIFICATION					CAPTIONED BY
Approved For Release 2000/04/14 : CIA-RDP78-05867A000301100035-7					STATINTL

Approved For Release 2000/04/14 : CIA-RDP78-05867A000301100035-7

PHOTO NO. 103277
 MAP REFERENCE
 LATITUDE 35° 15' N
 LONGITUDE 50° 15' E

COUNTRY	IRAN		PROVINCE	KAZVIN					
AREA NO	225 K	SUBJECT	SUBJECT	SUBJECT	SUBJECT	SUBJECT	SUBJECT	SUBJECT	SUBJECT
		APV	AGP						
	K A R A J	5	(NR)	10	K A R A J	15	D A M	20	
	P R O J E C T	25		30	A R C H	35	D A M	40	
	D E R R I C K	45		50					

STIFFLEG
 → CKG FROM UPPER LEFT ABUTMENT.

DATE OF PHOTO	TYPE	QUALITY	CLASS	NO. OF CARDS	STATINTL
See 60	4	2	4	2	7

Approved For Release 2000/04/14 : CIA-RDP78-05867A000301100035-7

PHOTO NO. *225 K* APPROVED FOR RELEASE 2000/04/14 : CIA-RDP78-05867A000301100035-7

COUNTRY *IRAN* PROVINCE *KAZVIN*

AREA NO	SUBJECT	SUBJECT	SUBJECT	SUBJECT	SUBJECT	SUBJECT	SUBJECT	SUBJECT
<i>225 K</i>	<i>ADV</i>	<i>AGP</i>	<i>MC</i>					
	<i>5</i>	<i>(NR)</i>	<i>10</i>	<i>KARAJ</i>	<i>15</i>	<i>DAM</i>		<i>20</i>
	<i>25</i>	<i>PROJECT</i>	<i>30</i>	<i>AREH</i>	<i>35</i>	<i>DAM</i>		<i>40</i>
	<i>45</i>	<i>POWERHOUSE</i>						

→ LKG FR DOWNSTREAM.

(17) STATINTL *7*

DATE OF PHOTO	TYPE	QUALITY	CLASS	NO. OF CARDS
<i>Dec 60</i>	<i>4</i>	<i>2</i>	<i>4</i>	<i>3</i>

Approved For Release 2000/04/14 : CIA-RDP78-05867A000301100035-7

PHOTO NO. 463299 MAP REFERENCE P-227 LATITUDE 34° 41' N LONGITUDE 50° 35' E

COUNTRY IRAN PROVINCE KAZVIN

AREA NO	SUBJECT	SUBJECT	SUBJECT	SUBJECT	SUBJECT	SUBJECT	SUBJECT	SUBJECT
25K	APR	AGP	REG					
KARAJ	(NR)				KARAJ		DAM	
PROJECT					CEMENT		PCT	
AREA								

DATE OF PHOTO	TYPE	QUALITY	CLASS	NO. OF CARDS	CLASSIFICATION
Dec 60	4	2	4	3	STATINTL

Approved For Release 2000/04/14 : CIA-RDP78-05867A000301100035-7 (20)

Approved For Release 2000/04/14 : CIA-RDP78-05867A000301100035-7

PHOTO NO.	163300		MAP REFERENCE	P-227		LATITUDE	34° 15' N		LONGITUDE	50° 35' E	
COUNTRY	IRAN			PROVINCE KAZVIN							
AREA NO	225K	SUBJECT	A42	SUBJECT	ACR	SUBJECT		SUBJECT		SUBJECT	
	KARAJ	5	(WR)	10	KARAJ	15	DAM	20			
	PROJECT.	25		30	ARCH	35	DAM	40			
	LFT	45		50	ADJUSTMENT						

UPSTREAM VIEW OF E

DATE OF PHOTO	TYPE	QUALITY	CLASS	NO. OF CARDS	CLASSIFIED BY
Dec 60	4	✓	4	✓	(17) STATINTL 7

Approved For Release 2000/04/14 : CIA-RDP78-05867A000301100035-7

PHOTO NO. 463301	MAP REFERENCE	LATITUDE	LONGITUDE
COUNTRY IRAN	PROVINCE KAZVIN		
AREA NO. 225K	SUBJECT A42	SUBJECT A6P	SUBJECT
	5	10	15
KARAJ	(WR)	KARAJ	DAM
	25	30	35
PROJECT		PWR	INTAKE
	45	50	
STRUCTURE			

DATE OF PHOTO	TYPE	QUALITY	CLASS	NO. OF CARDS	STATINTL
Dec 60	4	✓	4	2	7
CAPTIONED BY					

Approved For Release 2000/04/14 : CIA-RDP78-05867A000301100035-7

PHOTO NO. 463302

COUNTRY IRAN PROVINCE KAZVIN

AREA NO	SUBJECT	SUBJECT	SUBJECT	SUBJECT	SUBJECT	SUBJECT	SUBJECT	SUBJECT
225K	A42	A42						
	KARAJ	WAL			KARAJ		DAM	
	PROJECT				UPPER		PILL	
	WAY,							

CEMENT PLANT AREA, AND UPPER RIGHT ABUTMENT.

DATE OF PHOTO	TYPE	QUALITY	CLASS	NO. OF CARDS	SC
Dec 60	4	✓	4	✓	

CLASSIFIED BY (17) STATINTL 7

PHOTO NO. 463303 MAP REFERENCE N-3278 LATITUDE 40°03'01" LONGITUDE 75°14'35" E

Approved For Release 2000/04/14 : CIA-RDP78-05867A000301100035-7

COUNTRY	PROVINCE	SUBJECT	SUBJECT	SUBJECT	SUBJECT	SUBJECT	SUBJECT	SUBJECT
USSR								
AREA NO	A249 N	SUBJECT	AGF					
	Z A P O R O Z H' Y E				NR		STEEL	
	M I L L							

located near road leading into city.

DATE OF PHOTO	TYPE	QUALITY	CLASS	NO. OF CARDS	SOURCE OF PHOTOGRAPH
July - Aug. 60	3	3	3	(12)	25X1A

Approved For Release 2000/04/14 : CIA-RDP78-05867A000301100035-7

PHOTO NO. 463301 MAP REFERENCE N-5276 LATITUDE LONGITUDE 35°14'E

COUNTRY	USSR								PROVINCE				
AREA NO	A249 N	SUBJECT	AGF	SUBJECT		SUBJECT		SUBJECT		SUBJECT		SUBJECT	
	ZAP	5	R O	Z H' Y E	TO			15		STEEL		20	
	M I L L	25			30			35				40	
		45			50								

located near road leading into city.

DATE OF PHOTO	TYPE	QUALITY	CLASS	NO. OF CARDS	SOURCE OF PHOTOGRAPH
July-Aug. 60	3	2	3	1	25X1A
CAPTIONED BY					

Approved For Release 2000/04/14 : CIA-RDP78-05867A000301100035-7

PHOTO ANALYSTS REPORT

FORM NO. 174 USE PREVIOUS EDITIONS 1 Jan 56 (20)

Approved For Release 2000/04/14 : CIA-RDP78-06867A000301100035-7

PHOTO NO. 463305	MAP REFERENCE N-3678	LATITUDE 50° 26' N	LONGITUDE 26° 15' E
COUNTRY USSR	PROVINCE		
AREA NO. D 234 N	SUBJECT C32	SUBJECT 0	SUBJECT
K H A R I ' K O V	10	A P A R T M E N T	20
0 U S E S	25	U N D E R	35
T I O N	45	C O N S T R U C	40

in outskirts of city.

DATE OF PHOTO	TYPE	QUALITY	CLASS	NO. OF CARDS	SOURCE OF PHOTOGRAPH
July - Aug. 60	4	1	3	1	25X1A
CAPTIONED BY CL					

Approved For Release 2000/04/14 : CIA-RDP78-05867A000301100035-7

PHOTO NO. 463306 MAP REFERENCE N-3618 LATITUDE 36 15E LONGITUDE 36 15E

COUNTRY	AREA NO.	SUBJECT	SUBJECT	SUBJECT	SUBJECT	SUBJECT	SUBJECT	SUBJECT
USSR	D 234N	C6B	AK6	AM1	AK6			
		5	10	15	20	25	30	35
		K H A R' K O V	T R U C K	U S E D				
		25	30	35	40	45	50	
		T O T R A N S P O R T	W O R K E R S					

↓ No. UYD-25-52

seen on road leading south.

DATE OF PHOTO	TYPE	QUALITY	CLASS	NO. OF CARDS	SOURCE OF PHOTOGRAPH
July-Aug.	603	2	3	3	25X1A
CAPTIONED BY					

Approved For Release 2000/04/14 : CIA-RDP78-05867A000301100035-7

PHOTO NO. 463307	MAP REFERENCE N-5678	LATITUDE 31° 31' N	LONGITUDE 100° 35' E
COUNTRY USSR	PROVINCE		
AREA NO. D 234 N	SUBJECT C6B	SUBJECT AMI	SUBJECT AKE
	SUBJECT KHAR'KOV	SUBJECT TRUCK	SUBJECT USED
	SUBJECT TRANSPORT	SUBJECT WORKERS	

seen on road leading south.

DATE OF PHOTO July - Aug 60	TYPE 3	QUALITY 2	CLASS (1, 28, 23, 32)	NO. OF CARDS 3	SOURCE OF PHOTOGRAPH 25X1A
CAPTIONED BY					

Approved For Release 2000/04/14 : CIA-RDP78-05867A00030110035-7

PHOTO NO. 463308	LATITUDE N - 36 18		LONGITUDE E 47 29	
COUNTRY USSR	PROVINCE			
AREA NO. A 249 N	SUBJECT D42	SUBJECT AM1	SUBJECT	SUBJECT
Z A P P	R O	Z H' Y E	N R	R 6 0 0
(V E S N A)	8	R 6 0 / 1 2 P	(S T R E L	
A [M, W]	S Y S T E M S			

on left) micro-wave systems near road approaching city,

DATE OF PHOTO July-Aug 6 P	TYPE 4	QUALITY 2	CLASS (1, 7, 23)	NO. OF CARDS 3	SOURCE OF PHOTOGRAPH 25X1A
CAPTIONED BY					

Approved For Release 2000/04/14 : CIA-RDP78-05867A000301100035-7

PHOTO NO. 463310 MAP REFERENCE N-3676 LATITUDE 46° 35' E LONGITUDE 25° 45' E

COUNTRY	USSR										
AREA NO.	D233N	SUBJECT	AKU	SUBJECT		SUBJECT		SUBJECT		SUBJECT	

on Chernovtsy - Vinnitsa Road.
 Sign reads: Stanislav - 139 km;
 Kishinev - 324 km; Ternopol' - 167 km.

(28)

DATE OF PHOTO	TYPE	QUALITY	CLASS	NO. OF CARDS	SOURCE OF PHOTOGRAPH
July-Aug 60	2	1	3	1	25X1A

CAPTIONED BY [Redacted]

PHOTO NO. 163311 APPROVED FOR RELEASE 2000/04/14 : CIA-RDP78-05867A000301100035-7
 MAP REFERENCE N-3616 LATITUDE 46° 30' N LONGITUDE 36° 56' E

COUNTRY	PROVINCE	SUBJECT	SUBJECT	SUBJECT	SUBJECT	SUBJECT	SUBJECT	SUBJECT	SUBJECT
USSR		AKA	CTI						
		ERNOVITSY							

DATE OF PHOTO	TYPE	QUALITY	CLASS	NO. OF CARDS	SOURCE OF PHOTOGRAPH
July-Aug. 60	3	1	3	3	25X1A

Approved For Release 2000/04/14 : CIA-RDP78-05867A000301100035-7

PHOTO NO. 465512 REFERENCE PI 93 LATITUDE 26°43'E LONGITUDE

COUNTRY	USSR							
AREA NO	SUBJECT	SUBJECT	SUBJECT	SUBJECT	SUBJECT	SUBJECT	SUBJECT	SUBJECT
A 249N	H6P	H4F						
	5		10			15	P R E S T	20
S T A R O		B E S H E V O				35		40
	25		30				R O O F	
R E S S E D			50					
	45							
T R V	S S							

AT BULER AREA OF THERMAL POWER STATION. ~~CONTINUED ON NEXT PAGE~~

DATE OF PHOTO	TYPE	QUALITY	CLASS	NO. OF CARDS	SOURCE
6 0	4	3	3	2	[REDACTED]
CAPTIONED BY				17 25X1A	

Approved For Release 2000/04/14 : CIA-RDP78-05867A000301100035-7

PHOTO NO. 463513

COUNTRY BRAZIL PROVINCE MATO GROSSO

AREA NO	SUBJECT	SUBJECT	SUBJECT	SUBJECT	SUBJECT	SUBJECT	SUBJECT	SUBJECT
413 H	AKU							
R O A D	5	B E T W E E N	10	P O R T O	15			20 C
A N E C O	25	A N D	30	U B I R A T A N	35			40 A
	45		50					

55 MILES NORTH OF PORTO CANECO.

(28)

DATE OF PHOTO	TYPE	QUALITY	CLASS	NO. OF CARDS	SOURCE OF PHOTOGRAPH
16 Sept 60	4	2	3	1	25X1C

CLASSIFICATION Approved For Release 2000/04/14 : CIA-RDP78-05867A000301100035-7

FORM NO. 174 USE PREVIOUS EDITIONS PHOTO ANALYSIS REPORT

(20)

PHOTO NO. 46331

Approved For Release 2000/04/14 : CIA-RDP78-05867A000301100035-7

MAP REFERENCE

LATITUDE 25° 25' S

LONGITUDE 55° 25' W

COUNTRY BRAZIL PROVINCE MATO GROSSO

AREA NO	SUBJECT	SUBJECT	SUBJECT	SUBJECT	SUBJECT	SUBJECT	SUBJECT	SUBJECT	SUBJECT
413H	ALB								
P O R T O	⁵	C A N E C O	¹⁰			F E R R Y	¹⁵		²⁰
L A N D I N G	²⁵	O N	³⁰	N O R T H	³⁵	B A N	⁴⁰		
K O F	⁴⁵	R I V E R	⁵⁰						

RIO PARANATINGA.

(29, 30)

DATE OF PHOTO	TYPE	QUALITY	CLASS	NO. OF CARDS	SOURCE OF PHOTOGRAPH
15 Sept 60	4	2	3	1	25X1C

CLASSIFICATION

Approved For Release 2000/04/14 : CIA-RDP78-05867A000301100035-7

FORM NO. 174 USE PREVIOUS EDITIONS

PHOTO ANALYSIS REPORT

(20)

PHOTO NO. 463315
 MAP REFERENCE
 LATITUDE 15° 35' W
 LONGITUDE 50° 35' W
 Approved For Release 2000/04/14 : CIA-RDP78-05867A000301100035-7

COUNTRY	BRAZIL		PROVINCE	MATO GROSSO			
AREA NO	413 H	SUBJECT	D36	SUBJECT	ALB	SUBJECT	
P	O	R	T	S	O	15	F
O	N	S	O	25	U	10	R
P	A	R	A	30	N	35	R
				45	A	50	I
							O

(1,29)

DATE OF PHOTO	TYPE	QUALITY	CLASS	NO. OF CARDS	NO. OF PHOTOGRAPH
15 Sept 60	4	2	3	2	[REDACTED]
CAPTIONED BY				[REDACTED]	

PHOTO NO. 463316 MAP REFERENCE P-21 LATITUDE 9° 37' N LONGITUDE 55° 27' W

COUNTRY	BRAZIL		PROVINCE	MATO GROSSO					
AREA NO	413 H	SUBJECT	D3A	D36					
S	A	L	T	O	M	A	G	E	S
I	D	S	O	N	R	O	P	A	R
G	A								

ONE MILE DOWNSTREAM OF FALLS. RAPIDS ARE IN BACKGROUND.

(1,29)

DATE OF PHOTO	TYPE	QUALITY	CLASS	NO. OF CARDS	SOURCE OF PHOTOGRAPH
14 Sept 60	3	2	3	2	25X16

PHOTO NO. 463317
 MAP REFERENCE
 LATITUDE 15° 25' S
 LONGITUDE 55° 25' W
 Approved For Release 2000/04/14 : CIA-RDP78-05867A000301100035-7

COUNTRY BRAZIL PROVINCE MATO GROSSO

AREA NO	SUBJECT	SUBJECT	SUBJECT	SUBJECT	SUBJECT	SUBJECT	SUBJECT	SUBJECT
413 H	D36	D49						
P O R T O	⁵	C A N E C O	¹⁰	(N	¹⁵ R)		E A S	²⁰
T B A N K	²⁵	O F	³⁰	R I O	³⁵	P A R A N A	⁴⁰	A
T I N G A	⁴⁵		⁵⁰					

THREE MILES SOUTH OF VILLAGE.

(1, 29)

DATE OF PHOTO	TYPE	QUALITY	CLASS	NO. OF CARDS	SOURCE OF PHOTOGRAPH
14 Sept 60	4	1	3	2	25X1C

CLASSIFICATION Approved For Release 2000/04/14 : CIA-RDP78-05867A000301100035-7
 CAPTIONED BY
 PHOTO ANALYSIS REPORT (20)

PHOTO NO. 463320
 MAP REFERENCE
 LATITUDE
 LONGITUDE
 Approved For Release 2000/04/14 : CIA-RDP78-05867A000301100035-7

COUNTRY	BRAZIL		PROVINCE	MATO GROSSO									
AREA NO	413H	SUBJECT	C36	SUBJECT		SUBJECT		SUBJECT		SUBJECT		SUBJECT	
	C	U	I	A	B	A		H	O	T	E	L	

(7, 10)

DATE OF PHOTO	TYPE	QUALITY	CLASS	NO. OF CARDS	SOURCE OF PHOTOGRAPH
10 Sept 60	4	1	3	1	25X1C
CAPTIONED BY					

PHOTO NO. 163322
 Approved For Release 2000/04/14 : CIA-RDP78-05863A000301700035-7
 MAP REFERENCE N 1.5 072
 LATITUDE 46 46 E
 LONGITUDE 46 46 E

COUNTRY	PROVINCE	SUBJECT	SUBJECT	SUBJECT	SUBJECT	SUBJECT	SUBJECT	SUBJECT	SUBJECT
U S S R		A 235 N	A 18	A 12					
Z H I R	N D	V S K	(N A)			15	E X P L O R		20
A T O R Y		D R I L L	I N G			35	R I G		40
T O I L		F T E L D							

25X1A (16)

DATE OF PHOTO	TYPE	QUALITY	CAPTION
Aug 6 0 4 2			

Approved For Release 2000/04/14 : CIA-RDP78-05867A000301100035-7

COUNTRY	AREA NO	SUBJECT	SUBJECT	SUBJECT	SUBJECT	SUBJECT	SUBJECT	SUBJECT	SUBJECT
U S S R	C 325N	A 16							
			5	10	15	20			
			BAKU	PIPE	STILL	AT			
			25	30	35	40			
			NOVO-BAKU	DIR	REFINE				
			45	50					
			RY						

REF (16)

DATE OF PHOTO	TYPE	QUALITY
Aug 68	4	2

Approved For Release 2000/04/14 : CIA-RDP78-05867A000301100035-7

CLASSIFICATION CONF

FORM NO. 174 USE PREVIOUS EDITIONS

PHOTO REFERENCE

Approved For Release 2000/04/14 : CIA-RDP78-05867A000301400635-7

PHOTO NO. 463321

MAP REFERENCE N 7600

LATITUDE 52 30 E

LONGITUDE

COUNTRY	AREA NO	SUBJECT	SUBJECT	SUBJECT	SUBJECT	SUBJECT	SUBJECT	SUBJECT	SUBJECT
USSR	165N	A 16	A 16	10	15	20	25	30	35
	TUMM	A 2	Y	OK	T	Y	A	B	R
	OIL	F	E	L	D	A	R	E	A
				40					

25X1A (16)

DATE OF PHOTO	TYPE	QUALITY
Approved For Release 2000/04/14	4	2
CLASSIFICATION	CONF	

Approved For Release 2000/04/14 : CIA-RDP78-05867A000301900038-9

PHOTO NO. 463325

MAP REFERENCE N 4608

LATITUDE 57 30 E

LONGITUDE 12

COUNTRY	AREA NO	SUBJECT	SUBJECT	SUBJECT	SUBJECT	SUBJECT	SUBJECT	SUBJECT	SUBJECT
USSR	165N	AIA							
		WEL	D	5	ON	10	RUN	15	DOWN
									LINE
		E	25	FR	30	OM	"G	35	RAN
									DMA
		E	45	L	50	L.			OIL
									FIELD AREA.

25X1A

DATE OF PHOTO	TYPE	QUALITY
Aug 68	2	2

Approved For Release 2000/04/14 : CIA-RDP78-05867A000301900038-9

CLASSIFICATION CONF

PHOTO NO. 463320
 Approved For Release 2000/04/14 : CIA-RDP78-05867A00010100035-7
 MAP REFERENCE: N. L. S. ONE
 LATITUDE 46° 35' N
 LONGITUDE 46° 35' E

COUNTRY USSR
 PROVINCE

AREA NO	SUBJECT	SUBJECT	SUBJECT	SUBJECT	SUBJECT	SUBJECT	SUBJECT	SUBJECT	SUBJECT
A 235N	ATG								
Z H I R	N O V S K				(N R)			15	O L D
I R N O V S K					O I L			35	F I E L D
								40	Z H

25X1A (16)

DATE OF PHOTO	TYPE	QUALITY
	3	2

Approved For Release 2000/04/14 : CIA-RDP78-05867A00010100035-7
 CONF

Approved For Release 2000/04/14 : CIA-RDP78-05867A000301100035-7

PHOTO NO.	LOT NO.	MAP REFERENCE	LATITUDE	LONGITUDE
10532	3008	4688	54 44N	55 56E
COUNTRY	PROVINCE			
USSR	4688			
AREA NO.	SUBJECT	SUBJECT	SUBJECT	SUBJECT
B 165N	A16			
UFA	(NR)			
OTL	REFINERY			
<p>EITHER <u>NOVD-UFA</u> OR <u>ORDEN LENINA</u> REFINERY.</p>				
(16)				
25X1A				
DATE OF PHOTO	TYPE	QUALITY		
Aug 60	3	2		
CLASSIFICATION				
CONF				

PHOTO NO. **463328** **Approved For Release 2000/04/14 : CIA-RDP78-05867A000301100035-7** MAP REFERENCE **N 350 N 12 D 12** LATITUDE **48 36 E** LONGITUDE **48 36 E**

COUNTRY	PROVINCE	SUBJECT	SUBJECT	SUBJECT	SUBJECT	SUBJECT	SUBJECT	SUBJECT	SUBJECT
U S S R									
AREA NO C 325 N		A 12							
		K A R A D A G (N R)				O I L		D R I L	
		L I N G		R I G		U S I N G		E L E C T	
		R I C		D A I L L					

25X1A (11)

DATE OF PHOTO	TYPE	QUALITY
Aug 68	4	2

Approved For Release 2000/04/14 : CIA-RDP78-05867A000301100035-7

CLASSIFICATION **CONF**

PHOTO NO. 463330
 Approved For Release 2000/04/14 : CIA-RDP78-05867A000801100035-5
 MAP REFERENCE LATITUDE LONGITUDE

COUNTRY	USSR							
AREA NO	C 325N A16							
SUBJECT	SUBJECT	SUBJECT	SUBJECT	SUBJECT	SUBJECT	SUBJECT	SUBJECT	SUBJECT
B	A	K	U	D	E	S	A	L
0	V	0	-	B	A	K	U	O
Y								

25X1A (16)

DATE OF PHOTO	TYPE	QUALITY
Aug 60	4	2
Approved For Release 2000/04/14 : CIA-RDP78-05867A000801100035-5		
FORM NO. 174 USE PREVIOUS EDITIONS		

PHOTO

Approved For Release 2000/04/14 : CIA-RDP78-05867A000301100035-7

PHOTO NO. 463331 MAP REFERENCE 4655 LATITUDE 25 30 N LONGITUDE 108 51 E

COUNTRY	U S R								
AREA NO	C 305 N	SUBJECT	A 16	SUBJECT		SUBJECT		SUBJECT	
	D A K U		H E A T		E X C H A N G E				
	E Q U I P M E N T				D E S A L T E				
	A D V O -		B A K U						

OIL REFINERY

25X1A (16)

DATE OF PHOTO	TYPE	QUALITY
Aug 60	4	2

Approved For Release 2000/04/14

PHOTO NO. 475332 44557 MAP REFERENCE N. 23 674 LATITUDE 49 36E LONGITUDE 49 36E
 Approved For Release 2000/04/14 : CIA-RDP78-05867A000301100035-7

COUNTRY	PROVINCE	SUBJECT	SUBJECT	SUBJECT	SUBJECT	SUBJECT	SUBJECT	SUBJECT
<u>USSR</u>								
AREA NO		SUBJECT	SUBJECT	SUBJECT	SUBJECT	SUBJECT	SUBJECT	SUBJECT
<u>C 325N</u>		<u>A12</u>						
		<u>KHARA D A G</u>	<u>(N R)</u>			<u>E L E T R I C</u>		
		<u>D R I L L</u>	<u>P I P E</u>			<u>A T</u>	<u>O I L</u>	<u>F</u>
		<u>T E L D</u>						

25X1A (16)

DATE OF PHOTO	TYPE	QUALITY
<u>2</u>	<u>2</u>	<u>2</u>

Approved For Release 2000/04/14 : CIA-RDP78-05867A000301100035-7


CLASSIFICATION CONF

PHOTO NO. 100033 4688 MAP REFERENCE NIL 2 DAE 1/2 LATITUDE 48 36 E LONGITUDE 48 36 E
 Approved For Release 2000/04/14 : CIA-RDP78-05867A000301100035-7

COUNTRY	AREA NO	SUBJECT	SUBJECT	SUBJECT	SUBJECT	SUBJECT	SUBJECT	SUBJECT	SUBJECT
<u>USSR</u>	<u>C 325N</u>	<u>A12</u>							
	<u>KARADAG</u>	<u>(NR)</u>			<u>ELECTRIC</u>				
	<u>DRILL</u>	<u>PIPE</u>			<u>AT OIL</u>				
	<u>FIELD</u>								

25X1A (16)

DATE OF PHOTO	TYPE	QUALITY
<u>Aug 60</u>	<u>4</u>	<u>2</u>



Approved For Release 2000/04/14 : CIA-RDP78-05867A000301100035-5/E

PHOTO NO. 463331
 MAP REFERENCE 4188
 LATITUDE 48 20 00
 LONGITUDE 110 00 35 E

COUNTRY	PROVINCE	SUBJECT	SUBJECT	SUBJECT	SUBJECT	SUBJECT	SUBJECT	SUBJECT	SUBJECT
U S S R									
AREA NO. C 325A		SUBJECT A 16							
B A K U		P I P F		S T I L L		A R E			
A H T		N O V O		B A K U		O I L		R	
E F I N E R Y									

25X1A (16)

DATE OF PHOTO	TYPE	QUALITY
Aug 6 0 4	4	2

Approved For Release 2000/04/14

PHOTO NO. 463332
 Approved For Release 2000/04/14 : CIA-RDP78-05867A000301100035-7
 LOT NO. 7
 MAP REFERENCE. S 5400A
 LATITUDE 52 30E
 LONGITUDE

COUNTRY	AREA NO.	SUBJECT	SUBJECT	SUBJECT	SUBJECT	SUBJECT	SUBJECT	SUBJECT	SUBJECT
USSR	165N	A14	A14						
		5	10	15	20	25	30	35	40
		W E L L	B E I N G	P U M P E					
		25	30	35	40				
		W I T H	E L E C T R I C	B O T T					
		45	50						
		H O L D E	P U M P						

REDA DESIGN.
 T U Y M A Z Y / O K T Y A B R S K O Y E O I L F I E L D
 AREA.
 25X1A (16)



DATE OF PHOTO
 TYPE 2 2
 QUALITY
 Approved For Release 2000/04/14 : CIA-RDP78-05867A000301100035-7
 CLASSIFICATION CONF

PHOTO NO. 463337 APPROVED FOR RELEASE 2000/04/14 CIA-RDP78-05867A000201100035-7 E

COUNTRY USSR PROVINCE _____

AREA NO	SUBJECT	SUBJECT	SUBJECT	SUBJECT	SUBJECT	SUBJECT	SUBJECT	SUBJECT
<u>C 325N</u>	<u>A16</u>							
<u>BAKU</u>		<u>MODEL</u>		<u>2</u>		<u>FLUID</u>		
<u>CATALYTIC</u>				<u>CRACKING</u>				<u>U</u>
<u>NTT</u>	<u>NOVO/B</u>	<u>BAKU</u>						

OIL REFINERY

25X1A (16)

DATE OF PHOTO	TYPE	QUALITY
<u>Aug 6 0 4 2</u>		


CLASSIFIED BY 174 APPROVED FOR RELEASE 2000/04/14

PHOTO NO. 163338
 Approved For Release 2008/04/14 : CIA-RDP78-05867A000301100035-7

COUNTRY USSR
 AREA NO 165N
 SUBJECT A16
 TYPICAL DETERIORATION
 IN SULFATION [AT OIL
 FIELD.] IUYMAZY
 OKTYABRSKOYE OIL FIELD AREA.

(16)

25X1A



DATE OF PHOTO	TYPE	QUALITY
Aug 60	2	2

Approved For Release 2000/04/14 : CIA-RDP78-05867A000301100035-7
 CONF

PHOTO NO. 465359
 Approved For Release 2000/04/14 : CIA-RDP78-05867A000301100085-1E
 MAP REFERENCE 4688
 LATITUDE 41° 30' N
 LONGITUDE 85° 51' E

COUNTRY	AREA NO	SUBJECT	SUBJECT	SUBJECT	SUBJECT	SUBJECT	SUBJECT	SUBJECT	SUBJECT
USSR	C325N	A16							
	BAKU		NOVO				BAKU		OIL
	REFINERY								

25X1A

(16)

DATE OF PHOTO	TYPE	QUALITY
AUG 60	4	2

Approved For Release 2000/04/14 : CIA-RDP78-05867A000301100085-1E
 CONF

Approved For Release 2000/04/14 : CIA-RDP78-05867A000301100035-9

PHOTO NO. 163340
 MAP REFERENCE
 LATITUDE 41° 35' E
 LONGITUDE 41° 35' E

COUNTRY	PROVINCE	SUBJECT	SUBJECT	SUBJECT	SUBJECT	SUBJECT	SUBJECT	SUBJECT	SUBJECT
USSR									
C 325N		A 16							
KARADAG		(N R)				H I G H		P R E	
\$ \$ U R E		\$ E P E R A T O R \$						A T	
O T L		F I E L D							
KARADAG									

(16)

25X1A

DATE OF PHOTO	TYPE	QUALITY
Aug 6 04	4	2

Approved For Release 2000/04/14 : CIA-RDP78-05867A000301100035-9
 CLASSIFICATION CONF

PHOTO ⁴⁶⁸⁵ Approved For Release 2000/04/14 : CIA-RDP78-05867 R000301100035-7 ^{46E}

COUNTRY USSR PROVINCE

AREA NO	SUBJECT	SUBJECT	SUBJECT	SUBJECT	SUBJECT	SUBJECT	SUBJECT	SUBJECT
A 235 N	AK AK							
Z H I R	N O V S K		(N R)			W A T E R		
I N J E C T I O N			P U M P			S T A T I		
O N Y								

AT OIL FIELD.

(16)

25X1A

DATE OF PHOTO	TYPE	QUALITY
Aug 60	4	2

Approved For Release 2000/04/14

PHOTO NO. 463342
 MAP REFERENCE: *701-116*
 LATITUDE: *8° 52' W*
 LONGITUDE: *8° 52' W*
 Approved For Release 2000/04/14 : CIA-RDP78-05867A000301100035-7

COUNTRY: FRENCH WEST AFRICA
 PROVINCE: IVORY COAST
 AREA NO: 486
 SUBJECT: C26 C70
 B O U A K E
 E T
 I E F .
 C E N T R A L
 M A R K
 O F
 4 - P T
 F E R

SEE CIA 463342 - 463345

(20)

DATE OF PHOTO	TYPE	QUALITY	CLASS	NO. OF CARDS	SOURCE
Jan-FEB 59	4	2	3	2	[REDACTED]

CAPTIONED BY: *[Signature]*

Approved For Release 2000/04/14 : CIA-RDP78-05867A000301100035-7

PHOTO NO. 465543
 Approved For Release 2000/04/14 : CIA-RDP78-05867A000301100035-7
 MAP REFERENCE: *VI-170* LATITUDE: *05° 10' N* LONGITUDE: *10° 35' W*

COUNTRY: FRENCH WEST AFRICA PROVINCE: Ivory Coast

AREA NO	SUBJECT	SUBJECT	SUBJECT	SUBJECT	SUBJECT	SUBJECT	SUBJECT	SUBJECT	SUBJECT						
486	C76	C70													
B	O	A	K	E	C	E	N	T	R	A	L	M	A	R	K
E	T	P	T	2	30	5	F	U	-	A	T	F	E	R	
I	E	P			50										

SEE CIA *12* - *43*

DATE OF PHOTO	TYPE	QUALITY	CLASS	NO. OF CARDS	SO
<i>FEB 579</i>	<i>4</i>	<i>2</i>	<i>3</i>	<i>2</i>	<i>(810)</i> 25X1A

CLASSIFICATION: *C*
 Approved For Release 2000/04/14 : CIA-RDP78-05867A000301100035-7
 CAPTIONED BY: *[Signature]*

PHOTO NO. 463344
 Approved For Release 2000/04/14 : CIA-RDP78-05867A000301100035-7
 MAP REFERENCE: *11-9321* LATITUDE: *05° 45' N* LONGITUDE: *03° 45' W*

COUNTRY: FRENCH WEST AFRICA PROVINCE: IVORY COAST
 AREA NO: 486 SUBJECT: C26 SUBJECT: C70
 B O U A K E C E N T R A L M A R K
 E T . P T 3 O F 4 - P T F E R
 I E F .

SEE CIA *42* - *43*

DATE OF PHOTO	TYPE	QUALITY	CLASS	NO. OF CARDS	SOURCE
<i>Jan. Feb 59</i>	<i>4</i>	<i>✓</i>	<i>3</i>	<i>2</i>	<i>[REDACTED]</i>

APPROVED BY: *[Signature]* CAPTIONED BY: *[Signature]*
 Approved For Release 2000/04/14 : CIA-RDP78-05867A000301100035-7

PHOTO NO. 163345 APPROVED FOR RELEASE 2000/04/14 : CIA-RDP78-05867A000301100035-7

COUNTRY	FRENCH WEST AFRICA		PROVINCE	IVORY COAST									
AREA NO	484	SUBJECT	C26	SUBJECT	C70	SUBJECT		SUBJECT		SUBJECT		SUBJECT	
	B	5	O	10	U	15	A	20	K	E			
	E	25	T	30	.	35	P	40	T				
	1	45	E	50	f								

SEE CIA — — —

DATE OF PHOTO	TYPE	QUALITY	CLASS	NO. OF CARDS	SOURCE OF
Jan Feb 59	4	✓	3	2	25X1A
CLASSIFICATION				CAPTIONED BY	
CONF				[Signature]	

PHOTO NO. **463346** APPROVED FOR RELEASE 2000/04/14 : CIA-RDP78-05867A000301100035-7
 MAP REFERENCE **11-136** LATITUDE **04 42 W** LONGITUDE

COUNTRY **FRENCH WEST AFRICA** PROVINCE **IVORY COAST**

AREA NO	SUBJECT	SUBJECT	SUBJECT	SUBJECT	SUBJECT	SUBJECT	SUBJECT	SUBJECT
486	CO2							
	5	10		15	20	25	30	35
D	I	M	B	K	R	O	A	M
1	S	S	I	O	N	A	R	Y

DATE OF PHOTO	TYPE	QUALITY	CLASS	NO. OF CARDS	SOURCE
Jan-Feb 59	4	v	3	1	25X1A
CLASSIFICATION					CAPTIONED BY

Approved For Release 2009/04/14 : CIA-RDP78-05867A000301100035-7

PHOTO NO. 163347 MAP REFERENCE 70-1367 LATITUDE 5° 30' N LONGITUDE 1° 00' W

COUNTRY FRENCH WEST AFRICA PROVINCE IVORY COAST

AREA NO	SUBJECT	SUBJECT	SUBJECT	SUBJECT	SUBJECT	SUBJECT	SUBJECT	SUBJECT	SUBJECT
48G	AKT	DZL							
D	1	M	B	5	0	K	R	10	0
R	N	25	Z	1	30	R	I	35	0
		45			50	V	E		40

DATE OF PHOTO	TYPE	QUALITY	CLASS	NO. OF CARDS	SC
Jan-Feb 59	H	v	3	2	(29) 25X1A

Approved For Release 2009/04/14 : CIA-RDP78-05867A000301100035-7

Approved For Release 2009/04/14 : CIA-RDP78-05867A000301100035-7

PHOTO NO. 463348	COUNTRY FRENCH WEST AFRICA	PROVINCE IVORY COAST	LATITUDE	LONGITUDE
AREA NO. 486	SUBJECT AKT	SUBJECT D3A	SUBJECT	SUBJECT
D	1	M	B	5
R	N	2	1	30
				50
				40

DATE OF PHOTO	TYPE	QUALITY	CLASS	NO. OF CARDS	SC
Jan Feb 59	4	v	3	2	
CAPTIONED BY					

PHOTO NO. 463349
 MAP REFERENCE: 707-707
 APPROVED FOR RELEASE 2000/04/14 : CIA-RDP78-05867A000301100035-7
 LATITUDE 08°44' W
 LONGITUDE 10°35' W

COUNTRY FRENCH WEST AFRICA PROVINCE IVORY COAST

AREA NO	SUBJECT	SUBJECT	SUBJECT	SUBJECT	SUBJECT	SUBJECT	SUBJECT	SUBJECT
48G	AKO							
	5	10	15	20	25	30	35	40
	DIMBOKRO	RR	STATION					

DATE OF PHOTO	TYPE	QUALITY	CLASS	NO. OF CARDS	NO. OF SLIDES
Jan-Feb 19	4	2	3	1	1

CAPTIONED BY: [Redacted]

PHOTO NO. 463350 APPROVED FOR RELEASE 2000/04/14 : CIA-RDP78-05867A000301100035-7

COUNTRY	FRENCH WEST AFRICA		PROVINCE	IVORY COAST		LATITUDE			LONGITUDE	27° 44' W	
AREA NO.	48G	SUBJECT	AKS	SUBJECT	AKN	SUBJECT	AKM	SUBJECT		SUBJECT	
	D	1	M	B	5	O	K	R	10	O	
	R	15	O	L	L	15	I	N	G	30	T

DATE OF PHOTO	JAN FEB 19 4 2	TYPE		CLASS	3	NO. OF CARDS	3
CAPTIONED BY							(27)




PHOTO NO. 465551
 MAP REFERENCE 11-126
 LATITUDE 6° 42' N
 LONGITUDE 4° 42' W
 Approved For Release 2000/04/14 : CIA-RDP78-05867A000301100035-7

COUNTRY FRENCH WEST AFRICA PROVINCE IVORY COAST

AREA NO	SUBJECT	SUBJECT	SUBJECT	SUBJECT	SUBJECT	SUBJECT	SUBJECT	SUBJECT
486	AKA	AKA	CR6					
	5		10		15			20
	D I M B	0 K R O			\$ H O I P I N G			A
	25		30		35			40
	REA		50					
	45							

DATE OF PHOTO	TYPE	QUALITY	CLASS	NO. OF CARDS	SOURCE
Jan-Feb 59	4	v	B	1	(10) 25X1A [REDACTED]
CAPTIONED BY [Signature]					

PHOTO NO. *463352* APPROVED FOR RELEASE 2000/04/14 : CIA-RDP78-05867A000301100035-7

COUNTRY	PROVINCE	MAP REFERENCE							LATITUDE	LONGITUDE
FRENCH WEST AFRICA	IVORY COAST									<i>22 42 W</i>
AREA NO	SUBJECT	SUBJECT	SUBJECT	SUBJECT	SUBJECT	SUBJECT	SUBJECT	SUBJECT	SUBJECT	
<i>486</i>	<i>AKM</i>	<i>B48</i>								
	<i>D</i>	<i>M</i>	<i>B</i>	<i>O</i>	<i>K</i>	<i>R</i>	<i>O</i>	<i>10</i>	<i>(W)</i>	
	<i>T</i>	<i>O</i>	<i>W</i>	<i>N</i>				<i>15</i>	<i>R</i>	
								<i>35</i>	<i>N</i>	
									<i>O</i>	
									<i>F</i>	

DATE OF PHOTO	TYPE	QUALITY	CLASS	NO. OF CARDS	SOURCE
<i>Jan - Feb 59</i>	<i>4</i>	<i>2</i>	<i>3</i>	<i>2</i>	
CAPTIONED BY <i>[Signature]</i>					




PHOTO NO. 463353
 MAP REFERENCE
 LATITUDE
 LONGITUDE
 Approved For Release 2000/04/14 : CIA-RDP78-05867A000301100035-7

COUNTRY FRENCH WEST AFRICA		PROVINCE IVORY COAST						
AREA NO 486	SUBJECT AOP	SUBJECT	SUBJECT	SUBJECT	SUBJECT	SUBJECT	SUBJECT	SUBJECT
D	1	M	B	5	0	K	R	0
								10
								15
K	S		A	25	P	R	0	X
								30
								35
W		0	F	45	T	0	W	40
								50

DATE OF PHOTO	TYPE	QUALITY	CLASS	NO. OF CARDS	25X1A
Jan 21 59	4	2	3	1	[REDACTED]
Approved For Release 2000/04/14 : CIA-RDP78-05867A000301100035-7					

Approved For Release 2000/04/14 : CIA-RDP78-05867A000301100035-7

PHOTO NO. 463354 MAP REFERENCE 701-7709 LATITUDE 05° 20' N LONGITUDE 0° 35' W

COUNTRY FRENCH WEST AFRICA PROVINCE IVORY COAST

AREA NO	SUBJECT	SUBJECT	SUBJECT	SUBJECT	SUBJECT	SUBJECT	SUBJECT	SUBJECT
48G	AKS							
	5	DIMBOKRO	10		15	AIRPORT		20
	25	WIDE	30		35	TOWN		40
	45		50					

DATE OF PHOTO	TYPE	QUALITY	CLASS	NO. OF CARDS	CAPTIONED BY
Jan-Feb 59	4	✓	3	1	(31) 25X1A

Approved For Release 2000/04/14 : CIA-RDP78-05867A000301100035-7

PHOTO NO. 463307
 Approved For Release 2000/04/14 : CIA-RDP78-05867A000301100035-7
 MAP REFERENCE
 LATITUDE
 LONGITUDE

COUNTRY FRENCH WEST AFRICA PROVINCE IVORY COAST
 AREA NO 486 SUBJECT AKS
 5 DIMBORO 10 AIRPORT 15 20
 25 WIDE OF TOWN 35 40
 45 PART ① OF 2-PART
 PANORAMA. SEE CIA

DATE OF PHOTO	TYPE	QUALITY	CLASS	NO. OF CARDS	SO
Jan-Feb 59	4	✓	3	1	(31) 25X1A

PHOTO NO. 163356
 MAP REFERENCE
 LATITUDE
 LONGITUDE
 Approved For Release 2000/04/14 : CIA-RDP78-05867A000301100035-7

COUNTRY FRENCH WEST AFRICA PROVINCE IVORY COAST

AREA NO.	SUBJECT	SUBJECT	SUBJECT	SUBJECT	SUBJECT	SUBJECT	SUBJECT	SUBJECT
486	AKS							
	5	10	15	20				
	25	30	35	40				
	45	50						

AIRPORT
 TOWN
 PART 2 OF 2-PART
 PANORAMA. SEE CIA

DATE OF PHOTO	TYPE	QUALITY	CLASS	NO. OF CARDS	SOURCE
Jan 26 1959	4	✓	3	1	[REDACTED]

PHOTO NO. 465357
 MAP REFERENCE: 701-1704
 LATITUDE: 5° 30' N
 LONGITUDE: 10° 03' W
 Approved For Release 2000/04/14 : CIA-RDP78-05867A000301100035-7

COUNTRY	FRENCH WEST AFRICA		PROVINCE	IVORY COAST																
AREA NO	486	SUBJECT	AKZ	SUBJECT	CB	SUBJECT		SUBJECT		SUBJECT		SUBJECT		SUBJECT						
	D	1	M	B	5	O	K	R	O	10	R	O	A	D	15	E	N	FR	20	
	O	N	T	0	F		H	O	T	30	E	L		(R	35	I	G	H	T)	40
										45										

PART 0 OF 2-PART PANORAMA.
 SEE CIA _____

DATE OF PHOTO	TYPE	QUALITY	CLASS	NO. OF CARDS	SOURCE OF PHOTOGRAPH
Jan - Feb 59	4	v	3	2	[REDACTED]
CAPTIONED BY					

PHOTO NO. 400338 *191-174* APPROVED FOR RELEASE 2000/04/14 : CIA-RDP78-05867A000301100035-7 *W*

COUNTRY	PROVINCE	LATITUDE				LONGITUDE			
FRENCH WEST AFRICA	IVORY COAST								
AREA NO. 48G	SUBJECT C36	SUBJECT	SUBJECT	SUBJECT	SUBJECT	SUBJECT	SUBJECT	SUBJECT	SUBJECT
D	1	M	3	5	J	K	R	D	10
									15
									20
									25
									30
									35
									40
									45

*PART 2 OF 2-PART PANORAMA.
SEE CIA _____*

DATE OF PHOTO	TYPE	QUALITY	CLASS	NO. OF CARDS	SOURCE	EXACT GRAF
<i>Jan. Feb 59</i>	<i>4</i>	<i>v</i>	<i>3</i>	<i>1</i>		

PHOTO NO. 4655-79
 Approved For Release 2000/04/14 : CIA-RDP78-05867A000301400035-7
 MAP REFERENCE
 LATITUDE
 LONGITUDE

COUNTRY FRON WEST AFRICA PROVINCE IVORY COAST

AREA NO	SUBJECT	SUBJECT	SUBJECT	SUBJECT	SUBJECT	SUBJECT	SUBJECT	SUBJECT
486	C76	C76						
	DIMBOKRO				HOTEL			
	STAIRANT							

DATE OF PHOTO	TYPE	QUALITY	CLASS	NO. OF CARDS
Jan Feb 1979	4	✓	3	2

CLASSIFICATION
 Approved For Release 2000/04/14 : CIA-RDP78-05867A000301400035-7
 PHOTO ANALYSIS REPORT

PHOTO NO. 465300 Approved For Release 2000/04/14 : CIA-RDP78-05867A000301100035-7 MAP REFERENCE M-170 LATITUDE 02° 12' N LONGITUDE 08° 12' W

COUNTRY	PROVINCE	SUBJECT	SUBJECT	SUBJECT	SUBJECT	SUBJECT	SUBJECT	SUBJECT
<u>FRENCH WEST AFRICA</u>	<u>IVORY COAST</u>	<u>486</u>	<u>C6</u>	<u>BONGOUANOU</u>	<u>G SOUTH</u>	<u>[CITY]</u>	<u>CK</u>	

DATE OF PHOTO	TYPE	QUALITY	CLASS	NO. OF CARDS	SOURCE OF PHOTOGRAPH
<u>Jan Feb 59</u>	<u>42</u>	<u>3</u>	<u>1</u>	<u>6</u>	<u>EXIA</u>
CAPTIONED BY <u>[Signature]</u>					

Approved For Release 2000/04/14 : CIA-RDP78-05867A000301100035-7

PHOTO NO. 163361

COUNTRY FRENCH WEST AFRICA PROVINCE IVORY COAST

MAP REFERENCE LATITUDE LONGITUDE

AREA NO	SUBJECT	SUBJECT	SUBJECT	SUBJECT	SUBJECT	SUBJECT	SUBJECT	SUBJECT	SUBJECT
486	C68								
B	O	N	G	5	O	U	A	N	O
				10					
G	S	O	U	25	T	H	.		
				30					
				45					
				50					

15 [C, T, T,] CK

35

40

6

DATE OF PHOTO	TYPE	QUALITY	CLASS	NO. OF CARDS	SOURCE OF PHOTOGRAPH
Jan Feb 5-9	4-2		3	1	

CAPTIONED BY

Approved For Release 2000/04/14 : CIA-RDP78-05867A000301100035-7

FORM NO. 174 1 Jan 56 USE PREVIOUS EDITIONS

PHOTO ANALYSIS REPORT

(20)

Approved For Release 2000/04/14 : CIA-RDP78-05867A000301100035-7

PHOTO NO. 463362 MAP REFERENCE 187-1761 LATITUDE 03A LONGITUDE

COUNTRY FRENCH WEST AFRICA PROVINCE IVORY COAST

AREA NO	SUBJECT	SUBJECT	SUBJECT	SUBJECT	SUBJECT	SUBJECT	SUBJECT	SUBJECT
486	B48	AKZ						
B	5	G	10	O	15	A	20	D
A	25	[FOREST]	30		35			
	45		50					

DATE OF PHOTO	TYPE	QUALITY	CLASS	NO. OF CARDS	SOURCE OF PHOTOGRAPH
Jan-Feb 59	4	2	3	2	[REDACTED]

Approved For Release 2000/04/14 : CIA-RDP78-05867A000301100035-7

Approved For Release 2000/04/14 : CIA-RDP78-05867A000301100035-7

PHOTO NO. 463363

MAP REFERENCE *77-196*

LATITUDE *5° 27' N*

LONGITUDE *1° 07' W*

COUNTRY FRENCH WEST AFRICA PROVINCE IVORY COAST

AREA NO.	SUBJECT	SUBJECT	SUBJECT	SUBJECT	SUBJECT	SUBJECT	SUBJECT	SUBJECT
<i>44 G</i>	<i>CBF</i>	<i>AKZ</i>						
<i>A D</i>	<i>Z O P E</i>		<i>T O W N</i>			<i>15</i>	<i>R D</i>	<i>L K</i>
<i>G</i>	<i>N O R T H</i>					<i>35</i>		

DATE OF PHOTO	TYPE	QUALITY	CLASS	NO. OF CARDS	SOURCE
<i>Jan-Feb 59</i>	<i>4</i>	<i>2</i>	<i>3</i>	<i>2</i>	<i>[REDACTED]</i>

PHOTO NO. 463364
 MAP REFERENCE: *172*
 LATITUDE: *03 52 W*
 LONGITUDE: *03 52 W*
 Approved For Release 2000/04/14 : CIA-RDP78-05867A000301100035-7

COUNTRY	PROVINCE	SUBJECT	SUBJECT	SUBJECT	SUBJECT	SUBJECT	SUBJECT	SUBJECT
FRENCH WEST AFRICA	IVORY COAST							
AREA NO. 486		SUBJECT AKS						
		ADZOPÉ	(NR)			AIR STRIP		

DATE OF PHOTO	TYPE	QUALITY	CLASS	NO. OF CARDS	SOURCE
<i>Jan - Dec 59</i>	<i>4</i>	<i>✓</i>	<i>3</i>	<i>1</i>	<i>(31) 25X1A</i>
CAPTIONED BY <i>[Signature]</i>					

Approved For Release 2000/04/14 : CIA-RDP78-05867A000301100035-7

PHOTO NO. 463365	MAP REFERENCE M-176	LATITUDE 7° 20' N	LONGITUDE 10° 03' W
COUNTRY FRENCH WEST AFRICA	PROVINCE IVORY COAST		
AREA NO. 486	SUBJECT COF	SUBJECT COL	SUBJECT C
B	E	O	U
M	I	C	H
M	I	A	L
D	I	S	P
E	N	A	R
A	R	A	N
C	E	A	L
L	I	A	N
C	E	A	L
E			

DATE OF PHOTO Jan-Feb 59	TYPE 4	QUALITY 2	CLASS 3	NO. OF CARDS 2	SOURCE 25X1A 1
CAPTIONED BY					

PHOTO NO. 463366
 MAP REFERENCE 70-1568
 APPROVED FOR RELEASE 2000/04/14 : CIA-RDP78-05867A000301100035-7
 LATITUDE 05 21 40
 LONGITUDE 00 40 40 W

COUNTRY	FRENCH WEST AFRICA		PROVINCE	IVORY COAST			
AREA NO.	48G	SUBJECT	SUBJECT	SUBJECT	SUBJECT	SUBJECT	SUBJECT
		D36	ALP	AKW	AKB		
		5		10		15	20
	Z	U	E	N	O	U	L
		25		30		35	40
	S	I	N	G	O	N	B
		45		50			
	E	R	I	V	E	R	
						BRIDGE UC AT LEFT.	

PART ① OF 2-PART PANORAMA. SEE CIA _____

DATE OF PHOTO	TYPE	QUALITY	CLASS	NO. OF CARDS	SOURCE OF PHOTOGRAPH
Jan-Feb	59	4	v	3 4	25X1A
CLASSIFICATION				CAPTIONED BY	
APPROVED FOR RELEASE 2000/04/14 : CIA-RDP78-05867A000301100035-7				DR	

Approved For Release 2000/04/14 : CIA-RDP78-05867A000301100035-7

PHOTO NO. 463367	MAP REFERENCE M 1368	LATITUDE 00° 30' N	LONGITUDE 10° 35' W
COUNTRY FRENCH WEST AFRICA	PROVINCE IVORY COAST		
AREA NO. 48G	SUBJECT D36	SUBJECT ALY	SUBJECT AKZ
	5	10	15
	20	25	30
	35	40	45
	50		

Z U E N O U L A F E R R Y C R O
S I N G O N B A N D A M A R O U G
E R I V E R

PART 2 OF 2-PART PANORAMA SEE CIA

DATE OF PHOTO	TYPE	QUALITY	CLASS	NO. OF CARDS	SOURCE OF PHOTOGRAPH
Jan 26 59	4	v	3	3	25X1A
CAPTIONED BY					

Approved For Release 2000/04/14 : CIA-RDP78-05867A000301100035-7

Approved For Release 2000/04/14 : CIA-RDP78-05867A000301100035-7

PHOTO NO.	463368	MAP REFERENCE	M-1361	LATITUDE	7° 15' N	LONGITUDE	10° 03' W
COUNTRY	FRENCH WEST AFRICA		PROVINCE	IVORY COAST			
AREA NO.	48G	SUBJECT	C46	SUBJECT	C2G	SUBJECT	AKZ
	G A G N O A				W A R		d e A d
	U M E N T				[B C D G S		R D]

DATE OF PHOTO	TYPE	QUALITY	CLASS	NO. OF CARDS	SOURCE
Jan-Feb 59	4	2	3	3	[REDACTED]
CAPTIONED BY					

Approved For Release 2000/04/14 : CIA-RDP78-05867A000301100035-7

Approved For Release 2000/04/14 : CIA-RDP78-05867A000301100035-7

PHOTO NO. 463369
 MAP REFERENCE M-1361
 LATITUDE 8° 20' N
 LONGITUDE 10° 00' W

COUNTRY	PROVINCE	SUBJECT	SUBJECT	SUBJECT	SUBJECT	SUBJECT	SUBJECT	SUBJECT	SUBJECT
FRENCH WEST AFRICA	IVORY COAST	AKU	C2G						
AREA NO. 48G									
G A G N O A				10			15		20
L B G				25			35		40
				30					
				45					

DATE OF PHOTO	TYPE	QUALITY	CLASS	NO. OF CARDS	SOURCE
Jan - Feb 59	4	2	3	2	25X1A

Approved For Release 2000/04/14 : CIA-RDP78-05867A000301100035-7

Approved For Release 2000/04/14 : CIA-RDP78-05867A000301100035-7

PHOTO NO.	463371	MAP REFERENCE	W 130 11	LATITUDE	04 46 W	LONGITUDE	04 46 W
COUNTRY	FRENCH WEST AFRICA		PROVINCE	IVORY COAST			
AREA NO.	48 G	SUBJECT	AKD AKZ	SUBJECT	C26	SUBJECT	
	N	5	D O U L I	10	T I A S S	15	A L E - A B
	I	25	B J A N R D	30	A T	35	T I A S S A L E
	-	45	A G B O U I L L E	50	[A]		

ROAD SERVICE STATION IN RIGHT

BG. PROBABLY LOCATED CORRECTLY.

DATE OF PHOTO	59	TYPE	4	QUALITY	✓	CLASS	3	NO. OF CARDS	3	SC	[REDACTED]
CAPTIONED BY [Signature]											

PHOTO NO. 103572	MAP REFERENCE N-4867	LATITUDE	LONGITUDE
COUNTRY USSR	PROVINCE		
AREA NO. N	SUBJECT ALB	SUBJECT	SUBJECT
PASS	5	10	15
SENGER	25	30	35
ZIYA	45	50	55
			20
			10
leaving Yalta.			

DATE OF PHOTO 15 Aug - 11 Sept	TYPE 604	QUALITY 1	CLASS 4	NO. OF CARDS 1	STATINTL (30)
CAPTIONED BY					
Approved For Release 2000/04/14 : CIA-RDP78-05867A000301100035-7					

PHOTO NO. 463373
 MAP REFERENCE N-7867
 LATITUDE 42°41'N
 LONGITUDE 100°35'40"E
 Approved For Release 2000/04/14 : CIA-RDP78-05867A000301100035-7

COUNTRY	PROVINCE	SUBJECT	SUBJECT	SUBJECT	SUBJECT	SUBJECT	SUBJECT	SUBJECT
USSR								
AREA NO. A 325N		SUBJECT C2A						
		5	10			15		20
		PASANAURI				RESTAURAN		40
		25	30			35		
		TGARDEN.						
		45	50					

DATE OF PHOTO	TYPE	QUALITY	CLASS	NO. OF CARDS	SC
15 Aug - 11 Sept. 60	4	1	4	1	

STATINTL

CAPTIONED BY [REDACTED]

PHOTO NO. *115571* Approved For Release 2000/04/14 : CIA-RDP78-05867A000301100035-7 *42E*

COUNTRY	USSR									
AREA NO	A 325N	SUBJECT	DID	SUBJECT	DIA/C26	SUBJECT	SUBJECT	SUBJECT	SUBJECT	SUBJECT
	P A S A N A U R I									
	O F									

river north of town.

STATINTL

DATE OF PHOTO	TYPE	QUALITY	CLASS	NO. OF CARDS	SO
15 Aug - 11 Sept	603	2	4	3	

PHOTO NO. 463375 APPROVED FOR RELEASE 2000/04/14 : CIA-RDP78-05867A000301100035-7
 MAP REFERENCE N-4867 LATITUDE 35° 11' 00" N LONGITUDE 105° 45' 00" E

COUNTRY USSR PROVINCE

AREA NO	SUBJECT	SUBJECT	SUBJECT	SUBJECT	SUBJECT	SUBJECT	SUBJECT	SUBJECT
A 325N	AGP	C78	AKA					
PASANAUR						PEDAL-DR		
VEN						8	OP	
RATOR								

DATE OF PHOTO	TYPE	QUALITY	CLASS	NO. OF CARDS	SOURCE
15 Aug - 11 Sept 60	4	2	4	3	

PHOTO NO. 403377
 MAP REFERENCE N-7864
 LATITUDE 42° 30' 10" N
 LONGITUDE 44° 03' 57" E
 Approved For Release 2000/04/14 : CIA-RDP78-05867A000301100035-7

COUNTRY	PROVINCE	SUBJECT	SUBJECT	SUBJECT	SUBJECT	SUBJECT	SUBJECT	SUBJECT	SUBJECT
USSR		AKU	DID	AMI	NR	D48	DIA	AKC	
AREA NO. A325N									
PASANAUR									
MILITARY									

Ford south of town.

STATINTL

DATE OF PHOTO	TYPE	QUALITY	CLASS	NO. OF CARDS	SOURCE
15 Aug - 11 Sept 60	3	1	4	6	

PHOTO NO. 105375 Approved For Release 2000/04/14 : CIA-RDP78-05867A000301100035-7 MAP REFERENCE N-7864 LATITUDE 41° 15' N LONGITUDE 46° 15' E

COUNTRY	AREA NO	SUBJECT	SUBJECT	SUBJECT	SUBJECT	SUBJECT	SUBJECT	SUBJECT	SUBJECT
<u>USSR</u>	<u>A 325 N</u>	<u>AKU</u>	<u>AKE</u>	<u>D1R</u>	<u>D48</u>				
	<u>P A S A N</u>	<u>A I I R I</u>		<u>10</u>	<u>N R</u>	<u>15</u>	<u>TRUCK</u>		<u>20</u>
	<u>M.P.</u>	<u>GYU</u>	<u>- 16 -</u>	<u>30</u>	<u>80</u>	<u>35</u>			<u>40</u>
				<u>40</u>					

seen on Georgian Military Highway.

DATE OF PHOTO	TYPE	QUALITY	CLASS	NO. OF CALS	CAPTIONED BY
<u>15 Aug - 11 Sep 60</u>	<u>4</u>	<u>2</u>	<u>4</u>	<u>4</u>	<u>ILLEGIB</u>

Approved For Release 2000/04/14 : CIA-RDP78-05867A000301100035-7

PHOTO NO.	MAP REFERENCE	LATITUDE	LONGITUDE
			64 29 E
COUNTRY	PROVINCE		
	USSR		
AREA NO	SUBJECT	SUBJECT	SUBJECT
A325N	AKU	DIR	
G U D A U R I	N O R T H	S N O W	S H E
D S	N O R T H	O F	F O W N .

DATE OF PHOTO	TYPE	QUALITY	CLASS	NO. OF CARDS	STATINTL
15 Aug - 11 Sept.	603	2	4	2	[REDACTED]
CAPTIONED BY					

PHOTO NO. 485380 APPROVED FOR RELEASE 2000/04/14 : CIA-RDP78-05867A000301100035-7
 MAP REFERENCE N-102 LATITUDE 46°30'N LONGITUDE 146°35'E

COUNTRY	PROVINCE	SUBJECT	SUBJECT	SUBJECT	SUBJECT	SUBJECT	SUBJECT	SUBJECT
USSR		AKE	DID	AKU				
AREA NO. <u>A 325N</u>								
<u>G U D A U R I</u>						<u>S N O W</u>		<u>S H E</u>
<u>D S N O R T H</u>						<u>O F</u>		<u>T O W N</u>

DATE OF PHOTO	TYPE	QUALITY	CLASS	NO. OF CARDS	SO
<u>15 Aug - 11 Sept.</u>	<u>603</u>	<u>2</u>	<u>4</u>	<u>3</u>	

Approved For Release 2000/04/14 : CIA-RDP78-05867A000301100035-7

PHOTO NO. 465382 MAP REFERENCE N-7867 LATITUDE 40°03'00" LONGITUDE 160°03'00" *USSR*

COUNTRY	PROVINCE	SUBJECT	SUBJECT	SUBJECT	SUBJECT	SUBJECT	SUBJECT	SUBJECT	SUBJECT
USSR		DID	DIA	DIS					
AREA NO. A325N		5	10	15	20				
G U D A U R I			N R						
B E T W.		25	30	35	40				
A L		45	50						

(Pass) and Gudauri.

(1, 28)

ILLEGIB

DATE OF PHOTO	TYPE	QUALITY	CLASS	NO. OF CASDS	SO
15 May - 11 Sep	3	2	4	3	

Approved For Release 2000/04/14 : CIA-RDP78-05867A000301100035-7

PHOTO NO. 463583 APPROVED FOR RELEASE 2000/04/14 : CIA-RDP78-05867A000301100035-7
 LOT NO. N-9869 MAP REFERENCE LATTITUDE 44 37 E LONGITUDE 44 37 E

COUNTRY USSR PROVINCE

AREA NO	SUBJECT	SUBJECT	SUBJECT	SUBJECT	SUBJECT	SUBJECT	SUBJECT	SUBJECT
A 325N	DID	AKU	AKC					
	5	10	15	20				
	K R E S T O V Y Y		P E R E V A L	N R				
	25	30	35	40				
	G E O R G I A N		M I L I T A R Y					
	45	50						
	H I G H W A Y							

(1, 28, 32) STATINTL

DATE OF PHOTO	TYPE	QUALITY	CLASS	NO. OF CARDS	SOURCE
15 Aug - 11 Sept	60	3	1	4	3

CLASSIFICATION: Approved For Release 2000/04/14 : CIA-RDP78-05867A000301100035-7

Approved For Release 2000/04/14 : CIA-RDP78-05867A000301100035-7

PHOTO NO.	163504	MAP REFERENCE	N 2786	LATITUDE	40° 30' N	LONGITUDE	116° 37' E
COUNTRY	USSR						
AREA NO.	A 325N	SUBJECT	DID	SUBJECT	DID	SUBJECT	
		SUBJECT	KRESTOVY	SUBJECT	Y	SUBJECT	PEREVAL
		SUBJECT	PROACH	SUBJECT	TO	SUBJECT	PASS FROM
		SUBJECT	NORTH	SUBJECT	SIDE	SUBJECT	

DATE OF PHOTO	TYPE	QUALITY	CLASS	NO. OF CARDS
15 Aug - 11 Sept	603	1	4	2

(1) STATINTL

Approved For Release 2000/04/14 : CIA-RDP78-05867A000301100035-7

PHOTO NO. 11335 Approved For Release 2000/04/14 : CIA-RDP78-05867A000001100035-7 E

COUNTRY USSR PROVINCE

AREA NO	SUBJECT	SUBJECT	SUBJECT	SUBJECT	SUBJECT	SUBJECT	SUBJECT	SUBJECT
A 325N	AKU	DIS						
	KRES	STOVY	Y	PIERRE	VAL			A
	PPROACH		TO	PASS	FROM			
	NORTH		SIDE					

DATE OF PHOTO 15 Aug 60 TYPE 4 QUALITY 2 CLASS 4 MO. OF CARDS 2 (1,28) STATINTL

CLASSIFIED BY 11335 Approved For Release 2000/04/14 : CIA-RDP78-0

Approved For Release 2000/04/14 : CIA-RDP78-05867A000301160035-7E

PHOTO NO. *N-4824* MAP REFERENCE *4* LATITUDE *40°35'N* LONGITUDE *77°E*

COUNTRY	PROVINCE	SUBJECT	SUBJECT	SUBJECT	SUBJECT	SUBJECT	SUBJECT	SUBJECT
	<i>USSR</i>	<i>A325N</i>	<i>DID</i>	<i>DIR</i>	<i>AKU</i>			
		<i>KRESTOVYY</i>	<i>Y.</i>	<i>PEREVIL</i>	<i>N</i>	<i>R</i>		
		<i>GEORGIAN</i>	<i>MILITARY</i>					
		<i>HIGHWAY</i>						

on left.

(1, 28)

STATINTL

DATE OF PHOTO	TYPE	QUALITY	CLASS	NO. OF CARDS	50
<i>15 Aug - 11 Sept 60</i>	<i>3</i>	<i>2</i>	<i>4</i>	<i>3</i>	

Approved For Release 2000/04/14 : CIA-RDP78-05867A000301160035-7E

PHOTO NO. 163587
 MAP REFERENCE: N-1867
 LATITUDE: 44° 42' E
 LONGITUDE: 44° 42' E
 Approved For Release 2000/04/14 : CIA-RDP78-05867A000301100035-7

COUNTRY	PROVINCE	SUBJECT	SUBJECT	SUBJECT	SUBJECT	SUBJECT	SUBJECT	SUBJECT
USSR		AKU	AMI	DID	DIA			
A325N		5	10	15	20			
ARAGVI		25	30	35	40			
GEORGIAN		45	50					
HIGHWAY								

in valley of Belaya Aragvi.

DATE OF PHOTO	TYPE	QUALITY	CLASS	NO. OF CARDS
15 Aug - 11 Sept.	60	3	1	4

CLASSIFIED BY: [REDACTED] STATINTL

CAPTIONED BY: [REDACTED]

Approved For Release 2000/04/14 : CIA-RDP78-05867A000301100035-7