

INDIC NO	153300	LOT NO	11-4030	PROVINCE	WARSAWA	SUBJECT	SUBJECT	SUBJECT	SUBJECT	SUBJECT	SUBJECT
COUNTRY	Poland										
AREA NO	6255M	SUBJECT	AMI								
	M R O K O W										
	A L L A T I O N										

25X1A
[Redacted]

DATE OF PHOTO	July 60	TYPE	4	QUALITY	2	CLASS	C	NO OF CARDS	1
CLASSIFICATION	Approved For Release 1999/09/24 : CIA-RDP78-05867A000301080034-1								

PHOTO ANALYSIS REPORT

PROJ NO 853516	REF ID N-4030	PROVINCE WARSAWA	LATITUDE 52° 03' N	LONGITUDE 20° 52' E
COUNTRY Poland	AREA NO 6255M	SUBJECT AMI	SUBJECT ANTENNA	SUBJECT INST

25X1A


DATE OF PHOTO July 6	TYPE C	QUALITY H	CLASS R	NO OF CARDS C 1
-------------------------	-----------	--------------	------------	--------------------

PHOTO ANALYSIS REPORT

Approved For Release 1999/08/24 : CIA-RDP78-05867A000301080034-1

PHOTO NO. 453517	LOT NO. N-4030	CITY Kielce	LONGITUDE 37° 21' 09" E
COUNTRY Poland	AREA NO. 3355M	SUBJECT AMI	SUBJECT ANTENNA
RADIOM	LLAT	ION	SOUTH
N			OF TOWN

12

25X1A



DATE OF PHOTO 6 July 60	TYPE 4	QUALITY 2	CLASS C	NO OF CARDS 1
CLASSIFICATION C/N/C				

Approved For Release 1999/08/24 : CIA-RDP78-05867A000301080034-1

PHOTO ANALYSIS REPORT

PHOTO NO. 1555 UN LOT NO. N-4118 LONGITUDE 32 19 E

COUNTRY EGYPT SUBJECT SUEDZ CANAL GOVERNORATE

AREA NO	137 P	SUBJECT	MAHLE	SUBJECT	AOE	SUBJECT	216	SUBJECT	A 10	SUBJECT		SUBJECT		SUBJECT	
	P O R T		F A I D						S O V I E T						
	N K E R		K R A S N						O V O D						
	A R E A		K W A T C H												

IN SC. 2 - OBSERVATION P.O.
B - BUNKERS

U - WESTERN

3,716,3 25X1A

DATE OF PHOTO	TYPE	QUALITY	CLASS	NO OF CARDS
25 May 60	4	2	C 5	5
CAPTIONED BY				

PHOTO NO. N-4118 LOT NO. 3818E

COUNTRY EGYPT PROVINCE BUER CANAL GOVERNORATE

AREA NO	SUBJECT	SUBJECT	SUBJECT	SUBJECT	SUBJECT	SUBJECT	SUBJECT	SUBJECT
<u>137 P</u>	<u>ALA</u>	<u>AOE</u>	<u>296</u>	<u>C2E</u>				
<u>PORT</u>	<u>\$</u>	<u>AID</u>	<u>[</u>	<u>RT</u>	<u>]</u>	<u>]</u>	<u>]</u>	<u>]</u>
<u>SHIP</u>	<u>]</u>	<u>[</u>	<u>ANKER</u>					

3-MILITARY ROAD, D-SENTRY GULCH
NO. 150000; C-CONCRETE SEDGES

DATE OF PHOTO 25 May 60 TYPE 4 QUALITY 2 CLASS C NO OF CARDS 4

CLASSIFICATION SECRET CAPTIONED BY [Signature]

FORM NO. 174 USE PREVIOUS EDITIONS

PHOTO NO. 7333711

LONGITUDE 32 18 E

LOI NO. N-4118

COUNTRY EGYPT

AREA NO. 137P

PROVINCE SUEZ CANAL GOVERNORATE

SUBJECT	SUBJECT	SUBJECT	SUBJECT	SUBJECT	SUBJECT	SUBJECT
PLA	369	367	400	3.TD		
P	O	R	T	N	A	V
E	.	N	A	V	A	L
O	F	F	I	C	E	S
E-E						

10 11 12 13 14 15 16 17 18 19 20 21 22 23 24 25 26 27 28 29 30 31 32 33 34 35 36 37 38 39 40 41 42 43 44 45 46 47 48 49 50

F-THREE P-6 CLASS - SITES; G - REFUELING
 SITES; H - OTHER SAVERS IN FORMATION

DATE OF PHOTO

TYPE

QUALITY

CLASS

NO OF CARDS 50

5,78,30 5X1A

W/Key Co H 2 C 6

CAPTIONED BY

Approved For Release 1999/09/21 : CIA-RDP78-05867A000301080034-1

PHOTO ANALYSIS REPORT

FORM NO. 174 USE PREVIOUS EDITIONS

(20)

PHOTO NO.

458571

LOT NO. N-4110

COUNTRY

EGYPT

PROVINCE

SUEZ CANAL GOVERNORATE

AREA NO

137P

SUBJECT

HA

SUBJECT

369

SUBJECT

308

SUBJECT

398

SUBJECT

446

SUBJECT

3CE

SUBJECT

ALC

SUBJECT

C2E

P O R T

S A I D

N A V I G A T I O N

P Y A R D

A R E A

C E N T R A L

M O L E

S - BREASTWATER; K - CRANE Jc; L - FLOATING CRANE;
 M + P - CRANE; N - SHIP DOCK; O - WEDGE; Q - OFFICES + LABORATORIES;
 R - PONTONAGE

(3,7,30) 25X1A

DATE OF PHOTO	TYPE	QUALITY	CLASS	NO. OF CARDS
27 May 60	A	2	C	8

CAPTIONED BY

PHOTO NO: 455722
 LOT NO: N-4118
 COUNTRY: EGYPT
 AREA NO: 137P
 PROVINCE: SUEZ CANAL GOVERNORATE
 SUBJECTS: ALA, 369, 766, AL C, AL B, C, VE

P	O	R	T	S	A	D	10	11	12	13	14	15	16	17	18	19	20
P	Y	A	R	D	A	L	A	21	22	23	24	25	26	27	28	29	30

ISLANDS
 26 - 7

S - BREAKWATER; L - FLOATING CRANE; M + P - CRANES;
 N - DRY DOCK, O - BLEEDER; R - WAREHOUSE

(3, 7, 3) 25X1A

DATE OF PHOTO	TYPE	QUALITY	CLASS	NO OF CARDS
11 May 60	H	V	C	6

CAPTIONED BY: [Signature]

PHOTO NO. 153577
 LOT NO. N-4118
 COUNTRY: EGYPT
 AREA NO: 137P
 SUBJECTS: SAI, D, FLORA, NAVAL, PORT, DRY DOCK, PYLAR AREA

PROVINCE	SUBJECT	SUBJECT	SUBJECT	SUBJECT	SUBJECT	SUBJECT	SUBJECT
SAI	D	FLORA	NAVAL	PORT	DRY DOCK	PYLAR AREA	

DATE OF PHOTO: 6 July 60
 TYPE: H
 QUALITY: V
 CLASS: C
 NO. OF CARDS: 30
 CAPTIONED BY: [Signature]

25X1A

FORM NO. 174 USE PREVIOUS EDITIONS

Approved For Release 1999/09/21 : CIA-RDP78-05867A000301080034-1 (20)

PHOTO ANALYSIS REPORT

PHOTO NO. 153574	LOT NO. N-4118	LATITUDE 31° 28' E		LONGITUDE 31° 28' E			
COUNTRY EGYPT	SUZUK CANAL GOVERNORATE						
AREA NO. 137P	SUBJECT 3/69	SUBJECT ALA	SUBJECT AG6	SUBJECT 9CE	SUBJECT VLR	SUBJECT C2E	SUBJECT H1
P O R T	SUBJECT A I D	SUBJECT A R E A	SUBJECT D R Y	SUBJECT D R Y	SUBJECT D R Y	SUBJECT D R Y	SUBJECT D R Y
I S L A N D	SUBJECT A I D	SUBJECT A R E A	SUBJECT D R Y	SUBJECT D R Y	SUBJECT D R Y	SUBJECT D R Y	SUBJECT D R Y
7- ...	O- DREDGE, Q- OFFICES + WAREHOUSES, K- CRANE YC, T- ATD, U- LAUNCH, V- OFFICES, Z- 1/200 PART OF PORTON BRIDGE OR RAFT.						
DATE OF PHOTO 6 July 60	TYPE 4	QUALITY 2	CLASS C	NO. OF CARDS 6	25X1A		
CAPTIONED BY							
Approved For Release 1999/09/21 : CIA-RDP78-05867A000301080034-1							
PHOTO ANALYSIS REPORT							

PROVIDENCE: **EGYPT**

PROVINCE: **SUZ CANAL GOVERNORATE**

AREA NO	WARD	SUBJECT	SUBJECT	SUBJECT	SUBJECT	SUBJECT	SUBJECT
137P	ALA	ALC	29K	27H	298		
P	O	R	T				
A	S	T	E	R	A	N	
E	P	C	O	N			

10 11 12 13 14 15 16 17 18 19 20 21 22 23 24 25 26 27 28 29 30 31 32 33 34 35 36 37 38 39 40 41 42 43 44 45 46 47 48 49 50 51 52

1- GUN EMPLOYMENT; 2- BUNKERS + ~~CASE~~ ~~STATION~~

(3,730) 25X1A

DATE OF PHOTO	TYPE	QUALITY	CLASS	NO OF CARDS	SC
25 May 60	4	2	C	4	

CLASSIFICATION: Approved For Release 1999/09/21 : CIA-RDP78-05867A000301080034-1

PHOTO ANALYSIS REPORT

FORM NO. 174 USE PREVIOUS EDITIONS

PHOTO NO. 433576 LOT NO. 10-4118 LONGITUDE
 COUNTRY EGYPT PROVINCE SUEZ CANAL GOVERNORATE

AREA NO	SUBJECT	SUBJECT	SUBJECT	SUBJECT	SUBJECT	SUBJECT	SUBJECT
<u>137P</u>	<u>ALY</u>	<u>ALA</u>	<u>ATO</u>				
<u>PORT</u>	<u>S</u>	<u>A</u>	<u>D</u>	<u>HUN</u>	<u>G</u>	<u>A</u>	<u>R</u>
<u>VE</u>	<u>S</u>	<u>E</u>	<u>L</u>	<u>B</u>	<u>A</u>	<u>S</u>	<u>U</u>
<u>PH</u>	<u>T</u>	<u>S</u>	<u>U</u>				

FOR UNLOADING CASKS.

(9c) 25X1A

DATE OF PHOTO	TYPE	QUALITY	CLASS	NO. OF CARDS	SOURCE
<u>6 July 60</u>	<u>4</u>	<u>2</u>	<u>C</u>	<u>3</u>	

PHOTO ANALYSIS REPORT

PHOTO NO. 455000

COUNTRY ~~LEBANON~~ **LEBANON** PROVINCE **MT LEBANON**

AREA NO **312K** **HLA** **HLU** **A TO**

B E I R U T	M E R C H A N T	U P S	H U N G A R I A N	V E T I C L
--------------------	------------------------	--------------	--------------------------	--------------------

→ 2-

DATE OF PHOTO **8 July 60** TYPE **4** QUALITY **✓** CLASS **C** NO. OF CARDS **3**

CLASSIFIED BY **[Redacted]**

APPROVED BY **[Signature]**

PHOTO ANALYSIS REPORT

FIG 10 NO. 1532011

LOT NO. N-9118

COUNTRY SYRIA

PROVINCE LATAKIA

AREA NO. 422K

SUBJECT	SUBJECT	SUBJECT	SUBJECT	SUBJECT	SUBJECT	SUBJECT	SUBJECT
ALL	ALL	ALL	ALL	ALL	ALL	ALL	ALL
LATAKIA	10	OV	ET	13	14	15	20
ENGER	23	VE	10	11	12	13	14
DZIER	11	ZH	12	13	14	15	16

DATE OF PHOTO 10 July 60

TYPE 42

QUALITY 2

CLASS C

NO OF CARDS 3

CAPTIONED BY

(30) 25X1A

PHOTO NO. U-4118 LONGITUDE 35 42 E

COUNTRY SYRIA PROVINCE LATAKIA

AREA NO.	SUBJECT	SUBJECT	SUBJECT	SUBJECT	SUBJECT	SUBJECT	SUBJECT
<u>422K</u>	<u>PLA</u>	<u>ACC</u>	<u>99K</u>	<u>304</u>			
<u>LATAKIA</u>			<u>PORT</u>			<u>DIR</u>	<u>ACC</u>
<u>WATER</u>	<u>R</u>	<u>W</u>			<u>GO</u>	<u>N</u>	<u>E</u>
<u>CEMENT</u>	<u>T</u>		<u>RTS</u>				

2-THREE [L-D CLASS] RTBS.

DATE OF PHOTO 10 July 60 TYPE 4 2 QUALITY C CLASS 4 NO OF CARDS (3,30)

25X1A

APPROVED BY [Signature]

PHOTO ANALYSIS REPORT

PHOTO NO. 45752		LOT NO. N-4118		PROVINCE LATAKIA		LONGITUDE 35° 12' E	
COUNTRY SYRIA		AREA NO. 422K		SUBJECT SCG		SUBJECT	
LATAKIA		ELEVATION		4-11100 ESCORT TYPE		SUBJECT	
NAVA [SHIP]						SUBJECT	
DATE OF PHOTO		TYPE		CLASS		NO. OF CARDS	
8 July 60		4 2		C 4		25X1A	
CLASSIFICATION		CAPTIONED BY					
Approved For Release 1999/09/21 : CIA-RDP78-05867A000301080034-1							

PHOTO NO. 753583

LOT NO. N. 4110

LONGITUDE

COUNTRY SYRIA

PROVINCE LATAKIA

AREA NO	SUBJECT	SUBJECT	SUBJECT	SUBJECT	SUBJECT	SUBJECT	SUBJECT
42K	ALA	ALA					
LATAKIA			10	P. R. T.			100
1A			30	6 A B			40
			45				

DATE OF PHOTO 8 July 60

TYPE 4

QUALITY 2

CLASS C 2

NO. OF CARDS 2

25X1A

CAUTIONED BY [Signature]

PHOTO ANALYSIS REPORT

FORM NO. 174 USE PREVIOUS EDITIONS

Approved For Release 1999/09/21 : CIA-RDP78-05867A000301080034-1 (20)


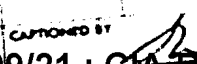

PHOTO NO.	10351		LOT NO.	N-4118		LONGITUDE	31-47E	
COUNTRY	SYRIA		PROVINCE	LATAKIA				
AREA NO.	422K	SUBJECT	ALFALU	SUBJECT	SC@			
	LATAKIA							
	IP							
	AFIN							
<p>6-0/3 NAVAL VESSEL.</p>								
DATE OF PHOTO	TYPE	QUALITY	CLASS	NO. OF CARDS				
8 July 60	4	2	C	3	(3, 30) 25X1A 			
CAPTIONED BY 								
Approved For Release 1999/09/21 : CIA-RDP78-05867A000301080034-1								
PHOTO ANALYSIS REPORT								

PHOTO NO. 453582
 LOT NO. D-4118
 LONGITUDE 36 42 E
 COUNTRY SYRIA
 PROVINCE LATAKIA
 AREA NO. 402K
 SUBJECT ALG ALA
 SUBJECT 10 11 12 13 14 15 16 17 18 19 20
 LATAKIA
 ENGER VE \$ \$ E L BELLOST
 ROVI.

(30) 25X1A


DATE OF PHOTO	TYPE	QUALITY	CLASS	NO OF CARDS
15 July 60	4	2	C 2	1

CAPTIONED BY

PHOTO NO.	13358	LOT NO.	N-4118	LONGITUDE	33° 47' E
COUNTRY	SYRIA	PROVINCE	LATAKIA		
AREA NO.	42K	SUBJECT	ALB		
	LATAKIA		IA		
	ENGINEER		VE		
	PROV.				

H 1/2

(30) 25X1A

DATE OF PHOTO	15 July 60	TYPE	C	CLASS		NO. OF CARDS	30
CAPTIONED BY							

PHOTO NO. 4119 LONGITUDE 30° 15' E
 LOT NO. N-4119
 COUNTY EGYPT PROVINCE ALEXANDRIA GOVERNORATE
 AREA NO. 117P SUBJECT 369 SUBJECT ALA SUBJECT 308 SUBJECT 3CU SUBJECT 3CW SUBJECT ALB SUBJECT RA

ALEXANDRIA
 S - A T - I N N A V A L B A S E
 [THREE P-6 CLASS AIRCRAFT]

ON QUAY; TWO W-CLASS SUBMARINES MOORED
 QUAY; BOWS OF TWO T-43 CLASS MINESWEEPERS
 DEFENSE ACFT. - BRIDGE IN LEFT FG.

PART ① OF 3-PART PANORAMA.
 (3, 30) 25X1A

DATE OF PHOTO	TYPE	QUALITY	CLASS	NO OF CARDS
2-3 Aug 60	4	-	C	6

CAPTIONED BY [Signature]



PHOTO NO: 4119 LOT NO: N-4119 LONGITUDE

COUNTRY: EGYPT PROVINCE: ALEXANDRIA GOVERNORATE

AREA NO: 117P SUBJECT: ALA 367 3DP 3CD 3CU 3CW ALB

ALEXANDRIA [] RA
 S - A T - I N N A V A L B A E
 [] I H A T H O S E] []

LEFT CENTER: TWO W-CLASS SUBMARINES AND III-V CLASS SUBMARINE,
 EMERGENCY (4.5") CLASS DESTROYER, 6000 WHICH ARE MOORED FOR
 T-43 CLASS MINE SWEEPERS; THREE P-6 CLASS ATCS AT CENTER SE; TWO
 W-CLASS ATCS. PART 2 OF 3-PART PANORAMA. //

(3,30) 25X1A

DATE OF PHOTO	TYPE	QUALITY	CLASS	NO. OF CARDS	SC
2-3 Aug 60	H	2	C	7	

CAPTIONED BY: [Signature]

PHOTO NO 453589	LOT NO N-4119	PROVINCE ALEXANDRIA GOVERNORATE						LONGITUDE
COUNTRY EGYPT	AREA NO 117P	SUBJECT ALA	SUBJECT 369	SUBJECT 3DS	SUBJECT 3CH.	SUBJECT	SUBJECT	SUBJECT
ALEXANDRIA		[P. 2 R. 1]		NAVAL		BASE		KA
S-PAT-TIN		NAVAL		BASE		NOTE HARBOR DEFENSE		
[W. A. S. H. I. P. S.]								
<p>NETS. POOLED AT RIGHT: PATROL CRAFT - FINNLS P. 6 CLASS MIBS.]</p> <p>PART 3 OF 3-PART PAVOR.SIA. 1134</p>								
DATE OF PHOTO		TYPE	QUALITY	CLASS	NO OF CARDS			
2-3 Aug 60		4	2	C	[REDACTED]			
<p>Approved For Release 1999/09/21 : CIA-RDP78-05867A000301080034-1</p> <p>PHOTO ANALYSIS REPORT</p>								

PHOTO NO. 1533911	LOT NO. N-4119	PROVINCE ALEXANDRIA GOVERNORATE					LONGITUDE
COUNTRY EGYPT	AREA NO. 117P	SUBJECT 3CG	SUBJECT	SUBJECT	SUBJECT	SUBJECT	
ALEXANDRIA	BLACK	SWAN	VESSEL	CLAS	CLAS	CLAS	
TROUBLE	ES	C	O	R	T		

PART ① OF 2-PART PANORAMA

8 1/2

DATE OF PHOTO	TYPE	QUALITY	CLASS	NO. OF CARDS
2-3 + 6 Aug 60	4	v	C	1

CLASSIFIED BY: [Redacted]

PHOTO ANALYSIS REPORT

PHOTO NO. 4535511
 LOT NO. N-4119
 PROVINCE ALEXANDRIA GOVERNORATE
 COUNTRY EGYPT
 AREA NO 1172
 SUBJECT 3CG
 SUBJECT 10 M U D I F E D
 SUBJECT 20 A L E X A N D R I A
 SUBJECT 30 B L A C K S W I M M I N G C L A S S P I
 SUBJECT 40 T R A D E S C O U R T V E S S E L
 SUBJECT 50
 SUBJECT 60
 SUBJECT 70
 SUBJECT 80
 SUBJECT 90
 SUBJECT 100

PART 2 OF 2 PART PANORAMA.

8'12

DATE OF PHOTO 2-3 + 6 Aug 60
 TYPE 4
 QUALITY v
 CLASS C
 NO. OF CARDS 1
 CAPTIONED BY
 APPROVED FOR RELEASE 1999/09/21 : CIA-RDP78-05867A000301080034-1
 PHOTO ANALYSIS REPORT

INSTR NO	10-4119	LONGITUDE	30 35
COUNTRY	EGYPT	SUBJECT	ALEXANDRIA GOVERNORATE
AREA NO	117P	SUBJECT	LEMERGENC
		SUBJECT	DESTROYE
		SUBJECT	CLAS
		SUBJECT	2 - PART PANORAMA.

10/2

(3, 30) 25X1A

DATE OF PHOTO	TYPE	QUALITY	CLASS	NO OF CARDS
2-3 + 6 Aug 60	H	2	C	1

CAPTIONED BY *[Signature]*

PHOTO ANALYSIS REPORT

PHOTO NO. 153301	LOT 10-4119	EGYPT							LONGITUDE
COUNTRY	AREA NO. 117P	SUBJECT 700	SUBJECT	SUBJECT	SUBJECT	SUBJECT	SUBJECT	SUBJECT	SUBJECT
ALEX	Y	(U.S.)	P.T.	2	0	F	2	EMERGENCY	DESTROY
21									MR. PANIRNA

10/2

(3,30) 25X1A

DATE OF PHOTO	TYPE	QUALITY	CLASS	NO. OF CARDS
2-3+6 Aug 60	4	2	C	1



PHOTO NO. 453584

COUNTRY EGYPT

AREA NO 117P

PROVINCE ALEXANDRIA GOVERNORATE

SUBJECT 369 3AT 3CW 3CU

DATE OF PHOTO 2-3 Aug 60

TYPE 4

QUALITY 2

CLASS C

NO OF CARDS 5

CLASSIFICATION Approved For Release 1999/09/21 - CIA-RDP78-05867A000301080034-1

PHOTO ANALYSIS REPORT

ALEXANDRIA NAVAL BASE

CRANE LAYING OUT OF

THREE (P-6 CLASS) MTDs IN QUAY. THREE (W-CLASS)

SUBMARINES, ONE WITH CAPTIVE FIREDECK, MOORED ALONG

QUAY. BOWS OF TWO (T-43 CLASS MINE SWEEPERS) AT RIGHT

PART OF 3-PART PANORAMA.

(3,30) 25X1A

PHOTO NO. 453577
LOT NO. N-4119
PROVINCE ALEXANDRIA GOVERNORATE

COUNTRY EGYPT
AREA NO 117P
SUBJECT 369 3CU 3CU 3CU 3CU

ALEXANDRIA
\$ - A I T N N I U A C 3 - C
[W. CLASS] [T. 43 CLASS] LEFT: TWO [T-43 CLASS

MINESweepers]; RIGHT: SKORYY - CLASS DESTROYED & STEERS
OF TWO [W. CLASS] SUBMARINES MOORED ALONG QUAY, BEHIND
DESTROYED ARE TWO [T-43 CLASS MINESWEEPERS] RES. INT. IN

LIGHTHOUSE 14 88
100 2 OF 3 PART PANORAMA
(3,30) 25X1A

DATE OF PHOTO	TYPE	QUALITY	CLASS	NO. OF CARDS
2-3 Aug 60	4	2	C	6

CAPTIONED BY [Signature]

PHOTO NO	453516	LOT NO	N-4119	PROVINCE	ALEXANDRIA GOVERNORATE	LONGITUDE	
COUNTRY	EGYPT	SUBJECT	ALA	SUBJECT	369	SUBJECT	3CW
AREA NO	117P	SUBJECT	3CW	SUBJECT	3CA	SUBJECT	3DY
	ALEXANDRIA		10		11		12
	AT-TIN		20		21		22
	TWAR		30		31		32

LEFT: TWO W-CLASS SUBMARINES ALONG SHY, BEHIND WHICH IS BOW OF SKORPY-CLASS DESTROYER; CENTER: (M.V CLASS) SUBMARINE; RIGHT: ATDS, INCLUDING (P-L CLASS).

PART 3 OF 3 PART PAPERWORK

(3,30) 25X1A


DATE OF PHOTO	TYPE	QUANTITY	CLASS	NO. OF CARDS
23 Aug 60	4	2	C	5

CAPTIONED BY: [Signature]

Approved For Release 1999/09/21 : CIA-RDP78-05867A000301080034-1

PHOTO NO. 453557 REFERENCE N 3988 LATITUDE 59° 15' E
 COUNTRY SWEDEN PROVINCE GOTEBORG OCH BOHUS
 AREA NO 7341 M SUBJECT AHC AL9 SUBJECT F I S H I N G SUBJECT F L E E
S M O G E N T

(24,30)

DATE OF PHOTO	TYPE	QUALITY	CLASS	NO. OF CARDS	SOURCE OF PHOTOGRAPH
<u>5 2</u>	<u>4</u>	<u>1</u>	<u>4</u>	<u>2</u>	

CLASSIFICATION STATINTL
 CAPTIONED BY [Signature]

PHOTO NO. 453597 LOT NO. N 2265 PROVINCE C LONGITUDE

AREA NO	SUBJECT	SUBJECT	SUBJECT	SUBJECT	SUBJECT	SUBJECT	SUBJECT	SUBJECT
<u>B167 N</u>	<u>ALA</u>							
<u>M O I C O W</u>			<u>E</u>	<u>A</u>	<u>S</u>	<u>E</u>	<u>G</u>	<u>E</u>
<u>E V I C C</u>		<u>A</u>	<u>M</u>	<u>B</u>	<u>U</u>	<u>L</u>	<u>A</u>	<u>N</u>

DATE OF PHOTO	TYPE	QUALITY	CLASS	NO. OF CARDS	SOURCE OF PHOTOGRAPH
<u>Early May</u>	<u>60</u>	<u>4</u>	<u>2</u>	<u>5</u>	<u>25X1A</u>

PHOTO NO. **453599**
 LOT NO. **N 1973**
 COUNTRY **USA**
 PROVINCE

AREA NO	SUBJECT	SUBJECT	SUBJECT	SUBJECT	SUBJECT	SUBJECT	SUBJECT	SUBJECT
N	A24							
N	SEARCH	N	T	H	I	N	D	U
Y	S	E	C	O	P	E	N	H
N	M	A	R	E	B	O	W	

at left center, Danish vessel, SINAILOA,
 at right center. At Copenhagen, Denmark.

(30)

DATE OF PHOTO	TYPE	QUALITY	CLASS	NO. OF CARDS	SOURCE OF PHOTOGRAPH
August	C	O	T	2	STATINTI

CAPTIONED BY [REDACTED]

PHOTO NO. 4536100		LOT NO. N 3775		LONGITUDE	
COUNTRY USSR		PROVINCE		SOURCE OF PHOTOGRAPH	
AREA NO. N	SUBJECT ALT	SUBJECT	SUBJECT	SUBJECT	SUBJECT
	5		10	15	20
N E C C H A N T			✓ N I A	✓ ✓ ✓ U R	
	25		30	35	40
Y A E		E O	✓ P E N H A B E N		D E
	45		50		
H N A E E		[P I O N]			
DATE OF PHOTO August 6 0 4		TYPE 2	QUALITY 2	CLASS 7	NO. OF CARDS 1
CLASSIFICATION		CAPTIONED BY		SOURCE OF PHOTOGRAPH STATINTI	
Approved For Release 1999/09/21 : CIA-RDP78-05867A000301080034-1				[REDACTED]	
PHOTO ANALYSIS REPORT					
FORM NO. 174 USE PREVIOUS EDITIONS					

Approved for Release 1999/09/24 : CIA-RDP78-05867A000301080034-1

COUNTRY	GERMANY	PROVINCE	Brandenburg	SUBJECT	SUBJECT	SUBJECT	SUBJECT
AREA NO	214M	SUBJECT	C2G 901	SUBJECT	SUBJECT	SUBJECT	SUBJECT
	RADEN		BUILDINGS				AT
	POSSIBLE		MISILE				817
							at 315992,

AMS M 841 Sheet 3649, Part 1 of 8
 3 - part PANOCAMA.

~~11~~ 11

DATE OF PHOTO	TYPE	QUALITY	CLASS	NO. OF CARDS
Sept 60	4	2	B	2



PHOTO ANALYSIS REPORT

Approved for Release 1999/09/21 : CIA-RDP78-05867A000301080034-1

INDEX NO
153602

N-4114

52 20 N 000301080034-1

COUNTRY
GERMANY

Brandenburg

AREA NO
214M C2G 901

R	A	D	E	N	B	U	I	L	D	I	N	G	S	A	T		
P	O	S	S	I	B	L	E	M	I	S	S	I	L	E	S	I	T
E																	

AMS M 841 Sheet 3649, Part 2 of 3-part PANOSAMA.

25X1A

DATE OF PHOTO	TYPE	QUALITY	CLASS	NO. OF CARDS
Sept 60	4	2	B	2



Approved for Release 1999/09/21 : CIA-RDP78-05867A000301080034-1

PHOTO ANALYSIS REPORT

PHOTO NO. 75311
 N-4714
 DATE OF PHOTO
 LATITUDE
 LONGITUDE

COUNTRY: GERMANY
 PROVINCE: Brandenburg

AREA NO	SUBJECT	SUBJECT	SUBJECT	SUBJECT	SUBJECT	SUBJECT	SUBJECT	SUBJECT
214M	TC2G	901						
R	A	D	E	N	B	U	I	L
P	O	S	S	I	B	L	E	M
E								I

at 31592
 AMS M 841 sheet 3649. Part 3 of 3-part
 PANOCAMA.

DATE OF PHOTO	TYPE	QUALITY	CLASS	NO. OF CARDS	CAPTURED BY
Sept 60	4	2	B	2	[REDACTED]

PHOTO ANALYSIS REPORT

FORM NO. 174

N-3/78

COUNTRY	AREA NO	SUBJECT	SUBJECT	SUBJECT	SUBJECT	SUBJECT	SUBJECT	SUBJECT
YEMEN	16K	ABP						
		ALIF		ALT		MIN		E

(15)

(14)

25X1A


DATE OF PHOTO	TYPE	QUALITY	CLASS	NO OF CARDS	SOURCE
59-60	8	2	B	1	

CAPTIONED BY

Approved For Release 1999/09/21 : CIA-RDP78-05867A000301080034-1

PHOTO NO. 453615

COUNTRY YEMEN PROVINCE

AREA NO 16K SUBJECT ABI

5 AL F ALT MINE

10 20 30 40 50

(14) 25X1A

DATE OF PHOTO 19-60 TYPE 8 QUALITY 2 CLASS B NO OF CARDS 1

CLASSIFICATION CAPTIONED BY

Approved For Release 1999/09/21 : CIA-RDP78-05867A000301080034-1 (20)

Approved For Release 1999/09/21 : CIA-RDP78-05867A000301080034-1

PHOTO NO.

AD-31113

COUNTRY

YEMEN

PROVINCE

AREA NO

16K

SUBJECT

ALF

SUBJECT

SUBJECT

SUBJECT

SUBJECT

SUBJECT

SUBJECT

SUBJECT

10

ALF

1

F

30

W

H

A

R

F

33

40

50

100

100

100

25X1A

DATE OF PHOTO

59-60

TYPE

S 2

QUALITY

CLASS

B

NO. OF CARDS

SO

CLASSIFICATION

Approved For Release 1999/09/21 : CIA-RDP78-05867A000301080034-1 (70)

FORM NO. 174 USE PREVIOUS EDITIONS


PHOTO ANALYSIS REPORT

PHOTO NO. 75551111
 APPROVED FOR RELEASE 1999/09/21 : CIA-RDP78-05867A000301080034-1

COUNTRY KUWAIT PROVINCE

AREA NO	SUBJECT	SUBJECT	SUBJECT	SUBJECT	SUBJECT	SUBJECT	SUBJECT	SUBJECT
76K	242							
K U W A I	T		P	A	L	A	C	E
I N C E	O F		K	U	W	A	I	T

⑧

25X1A


DATE OF PHOTO: May 60
 TYPE: 8
 QUALITY: 2
 CLASS: B
 NO OF CARDS: 1


APPROVED FOR RELEASE 1999/09/21 : CIA-RDP78-05867A000301080034-1

PHOTO NO. 453618 LOT NO. N-3291 DATE 7/3/79 LONGITUDE

COUNTRY **YEMEN** PROVINCE

AREA NO.	SUBJECT	SUBJECT	SUBJECT	SUBJECT	SUBJECT	SUBJECT	SUBJECT	SUBJECT
16K	AL	MUKHA	10	HARBOR	13	OR		CR
	EAK	WATER	20		23			
			30					

(30) 25X1A



DATE OF PHOTO	TYPE	QUALITY	CLASS	NO. OF CARDS	SC
Jul 60	F	~	B	2	

CLASSIFICATION Approved For Release 1999/09/21 : CIA-RDP78-05867A000301080034-1 (20)

FORM NO. 174 USE PREVIOUS EDITIONS

PHOTO ANALYSIS REPORT

PHOTO NO
7536000

COUNTRY

YEMEN

AREA NO

16 K

SUBJECT

CBZ

SUBJECT

SUBJECT

SUBJECT

SUBJECT

SUBJECT

SUBJECT

SUBJECT

10	[C, 1, 2]	15		20
30		35		40
45				

25X1A



DATE OF PHOTO

Jul 60

TYPE

8

QUALITY

2

CLASS

B

NO OF CARDS

1

SOURCE

CAPTIONED BY

CLASSIFICATION

PHOTO NO: 453610

LOC NO: N-345

LONGITUDE: 13 15 20

COUNTRY	AREA NO	SUBJECT	SUBJECT	SUBJECT	SUBJECT	SUBJECT	SUBJECT
YEMEN	16K	ALFA	CGG	AK6			
		ALPHA			T O W N		
		PORT					

63031/25X1A

DATE OF PHOTO	TYPE	QUALITY	CLASS	NO. OF CARDS	SOURCE
Feb 60	8	2	B	3	[REDACTED]

PHOTO ANALYSIS REPORT

PHOTO NO.
453611

COUNTRY
YEMEN

AREA NO	SUBJECT	SUBJECT	SUBJECT	SUBJECT	SUBJECT	SUBJECT	SUBJECT	SUBJECT
16K	AKZ	DOY						
AL	MU	K	H	A	(N K)		AL	M U K H
A-TA	22	1	2	2	K O A	B.		
	45				30			

25X1A

DATE OF PHOTO	TYPE	QUALITY	CLASS	NO. OF CARDS
Feb 60	8	2	B	2

CLASSIFICATION

CAPTIONED BY

Approved For Release 1999/09/21 : CIA-RDP78-05867A000301080034-1

PHOTO NO. 453612

COUNTRY YEMEN

AREA NO. 16K

SUBJECT

SUBJECT

SUBJECT

SUBJECT

SUBJECT

SUBJECT

SUBJECT

SUBJECT

AL

H

U

D

A

Y

D

A

H

1

1

E

L

L

1

2

E

U

B

E

T

W

E

E

N

W

H

A

R

I

1

2

C. 7 Y

25X1A

DATE OF PHOTO

TYPE

QUALITY

CLASS

NO OF CARDS

SOURCE

Feb 60

82

B

2

CLASSIFICATION

CAPTIONED BY

Approved For Release 1999/09/21 : CIA-RDP78-05867A000301080034-1

Approved For Release 1999/09/24 : CIA-RDP78-05867A000301080034-1

PHOTO NO. 153615

COUNTRY SAUDI ARABIA PROVINCE

AREA NO.	SUBJECT	SUBJECT	SUBJECT	SUBJECT	SUBJECT	SUBJECT	SUBJECT
66K	68						
MEDIA	[TOWN]						
7	[FLANE]						

DATE OF PHOTO	TYPE	QUALITY	CLASS	NO. OF CARDS	BOX
Oct 59	?	✓	B	1	(6) 25X1A

CLASSIFICATION Approved For Release 1999/09/24 : CIA-RDP78-05867A000301080034-1 (20)

Approved For Release 1999/09/21 : CIA-RDP78-05867A000301080034-1

PHOTO NO. 453614 *U-3295* *25X1A* *1080034-1*

COUNTRY SAUDI ARABIA PROVINCE

AREA NO	SUBJECT	SUBJECT	SUBJECT	SUBJECT	SUBJECT	SUBJECT	SUBJECT	SUBJECT
<i>60K</i>	<i>CGV</i>							
<i>MEDINA</i>	<i>PLANE</i>	<i>(C</i>	<i>1</i>	<i>7</i>	<i>1</i>	<i>15</i>	<i>L K G</i>	<i>FX</i>

CLASSIFICATION	TYPE	QUALITY	CLASS	NO OF CARDS	BOX
<i>OU</i>	<i>59</i>	<i>✓</i>	<i>B</i>	<i>1</i>	<i>6</i>
					<i>25X1A</i>

Approved For Release 1999/09/21 : CIA-RDP78-05867A000301080034-1

PHOTO ANALYSIS REPORT

PHOTO NO. 153115
 APPROVED FOR RELEASE 1999/09/27: CIA-RDP78-05867A000301080034-1
 N-4835

COUNTRY	USSR						
AREA NO	A 167 N	SUBJECT	AKF	SUBJECT	E 79	SUBJECT	
	S M P L		E N S K		10	F R E I G H T	C A
	R [W I T H		R. R.		30	A P P R E N T I C E	
	S]				45		

at R.R. station which will carry
 railroad apprentices to Virgin Lanes
 to live and work for two months.

(7, 27) STATINTI
 [REDACTED]

DATE OF PHOTO	TYPE	QUANTITY	CLASS	NO. OF CARDS	BOX
July 60	4	1	4	2	

CLASSIFICATION Approved For Release 1999/09/27: CIA-RDP78-05867A000301080034-1 (20)

PHOTO ANALYSIS REPORT

Approved For Release 1999/09/21 : CIA-RDP78-05867A000301080034-1

PHOTO NO.	158711	CLASSIFICATION	N-4035	DATE	5/7/71	LONGITUDE	1080034
COUNTRY	USSR	PROVINCE					
AREA NO.	A167N	SUBJECT	AKF C78	SUBJECT		SUBJECT	
	SMPLE		ENSK		10	LOC	12
	AT		R.R.		30	COM	13
			STATION		30	TIVE	30

In foreground: two railroad apprentices.

STATINTL

DATE OF PHOTO	TYPE	QUALITY	CLASS	NO. OF CARDS	SOURCE OF PHOTOGRAPH
July 6	P	4	1	4	2

Approved For Release 1999/09/21 : CIA-RDP78-05867A000301080034-1

WORD NO.	45301	REF ID	N-7032	CLASS	3	LONGITUDE	
COUNTRY	USSR						
AREA NO	A 167N	SUBJECT	AKF	SUBJECT	C 78	SUBJECT	
	S M O L E N S K				R. R.	STATION	
	[F R E I G H T				C A R S]		

Freight cars on left are used to transport ^{R.R.} apprentices to Virgin lands.

(8, 27) STATINTI

DATE OF PHOTO	TYPE	QUALITY	CLASS	NO. OF CARDS
July 60	4	1	4	2

Approved For Release 1999/09/21 : CIA-RDP78-05867A000301080034-1

1581 N-4035

COUNTRY USSR

AREA NO A 167N SUBJECT AXF AMI C12 C26

S M I L E N S K R. R. S T A T I O N

F R E I C H T C A R S, R A D I O

T O W, C H U R C H

Freight cars in foreground. Possible radio tower on horizon about four miles ~~away~~ from station.

(6, 7, 23, 27)

STATINTL

DATE OF PHOTO	TITLE	QUALITY	CLASS	NO. OF CARDS	NUMBER OF PHOTOGRAPHS
July		3	1	4	4

Approved For Release 1999/09/21 : CIA-RDP78-05867A000301080034-1

PHOTO NO. 455679
 APPROVED FOR RELEASE 1999/09/21 : CIA-RDP78-05867A000301080034-1

AREA NO	USSR	SUBJECT	SUBJECT	SUBJECT	SUBJECT	SUBJECT	SUBJECT	SUBJECT
A 167N	AKS							
S M P L	E N S K							
A T	R. B.	S T A T I O N						

DATE OF PHOTO	TYPE	QUALITY	CLASS	NO. OF COPIES	SO
July 60	2	1	4	1	
CAPTIONED BY					STATINTI

AREA NO	USSR		PROVINCE		CITY		CITY		CITY		CITY	
A 167N	AKF	C78	C12									
S M O L E N S K												
R C A R R Y I N G												
A P P R E N T I C E S												

headed for Virgin Lands.

STATINTL

(7, 8, 27)

DATE OF PHOTO	TYPE	QUALITY	CLASS	NO OF CARDS
July 60	4	1	4	3



Approved For Release 1999/09/21 : CIA-RDP78-05867A000301080034-1

PHOTO NO. 153621	REF ID N-4035	CLASSIFICATION C	LATITUDE 57° 03' N	LONGITUDE 33° 03' E
COUNTRY USSR	PROVINCE	SUBJECT	SUBJECT	SUBJECT
AREA NO. A167N	SUBJECT AKF	SUBJECT C78	SUBJECT FREIGHT	SUBJECT CA
SMOLENSK				
RAILROAD				
CARRYING APPARENTICES				

headed for Virgin Lands.

DATE OF PHOTO July 6	TYPE P	QUALITY 4	CLASS 1	NO. OF CARDS 4	SOURCE OF PHOTOGRAPH 2	STATINTL
CAPTIONED BY						

Approved For Release 1999/09/21 : CIA-RDP78-05867A000301080034-1

PHOTO ANALYSIS REPORT

PHOTO NO. **Approved For Release 1999/09/21 : CIA-RDP78-05867A000301080034-1E**

COUNTRY **USER** PROVINCE

AREA NO	SUBJECT	SUBJECT	SUBJECT	SUBJECT	SUBJECT	SUBJECT	SUBJECT	SUBJECT
A 167N	AKF	ANI	C 26					
S M P L E N S K				K. R.		S T A T I O N,		
F E R E I G H T				C A R,		R A D I O		
T O W E R								

In foreground: open gondola freight car used for coal transport. ^{probable light tower} Possible radio tower on horizon about four miles from station.

DATE OF PHOTO	TYPE	QUALITY	CLASS	NO. OF SLIDES	SOURCE OF PHOTOGRAPH	CLASSIFICATION
July 60	3	1	4	3		STATINTL

Approved For Release 1999/09/21 : CIA-RDP78-05867A000301080034-1

Approved For Release 1999/09/21 : CIA-RDP78-05867A000301080034-1

COUNTRY	USSR							
AREA NO	A 167N	AKF	AKA	C26	AM1			
	V Y A Z' M A			A M B U L A N C E	W A			
	I T I N G	A T	R. R.	C R O S S I N G				

on outskirts of city.

(23 / 7, 4, 28)

STATINTL


DATE OF PHOTO	TYPE	QUANTITY	CLASS	NO. OF CARDS	SOURCE OF PHOTOGRAPH
July 60	3	1	4	4	[REDACTED]

Approved For Release 1999/09/21 : CIA-RDP78-05867A000301080034-1

Approved For Release 1999/09/27 : CIA-RDP78-05867A000301080034-1

PHOTO NO.	453611		N-4035		LATITUDE		LONGITUDE	
COUNTRY	USSR		PROVINCE		SUBJECT		SUBJECT	
AREA NO.	A 167N	AKB						
	V Y A Z ' M A		R. R.		STAT		I O N.	

(7 27)



DATE OF PHOTO	TYPE	QUALITY	CLASS	NO. OF CARDS
July 6	R 4	1	4	1

Approved For Release 1999/09/27 : CIA-RDP78-05867A000301080034-1

PHOTO ANALYSIS REPORT

Approved For Release 1999/09/21 : CIA-RDP78-05867A000301080034-1

PHOTO NO. 453625

N-4135

COUNTRY

USSR

AREA NO.

A 167N

AKF

AMI

226

VYAZ'MA

R.R.

TRACKS, ST

RELA-M

REPEATER

TOWE

R

[Strela-M repeater tower] in background, approx. 4 miles from R.R. tracks.

(7, 23, 27)

STATINTL

DATE OF PHOTO	TYPE	QUALITY	CLASS	NO. OF CASES
July 60	3	1	4	3



Approved For Release 1999/09/21 : CIA-RDP78-05867A000301080034-1

Approved For Release 1999/09/24 : CIA-RDP78-05867A000301080034-1

PHOTO NO. 153626	REF ID N-9035	LONGITUDE 35E						
CLASS	USSR							
AREA NO. B167N	SUBJECT C32	SUBJECT AM	SUBJECT	SUBJECT	SUBJECT	SUBJECT	SUBJECT	
MOSCOW			PROBABLE			AP	A	
BTMENT			BUILDINGS					

on outskirts of city. ~~High~~
Note high tension tower on right.

STATINTL

(7, 23, 28)

DATE OF PHOTO	TYPE	QUALITY	CLASS	NO. OF CARDS	SOURCE OR MICROGRAPH
July 60	3	1	4	2	[REDACTED]

Approved For Release 1999/09/24 : CIA-RDP78-05867A000301080034-1

PHOTO ANALYSIS REPORT

Approved For Release 1999/09/21 : CIA-RDP78-05867A000301080034-1

PHOTO NO. 153627 LOT NO. N-4035 PROVINCE C LONGITUDE 37 35E

COUNTRY	USSR	SUBJECT	SUBJECT	SUBJECT	SUBJECT	SUBJECT	SUBJECT
AREA NO.	B 167 N	C 32	D 2 L	P	R	O	B
	M	C	C	P	W		
	B	T	M	E	N	T	
			B	U			

PROBABLE APARTMENTS

on outskirts of city.

(7, 29) STATINTI

DATE OF PHOTO	TYPE	QUALITY	CLAS	NO. OF CARDS
July 60	3	1	4	2



Approved For Release 1999/09/21 : CIA-RDP78-05867A000301080034-1

PHOTO ANALYSIS REPORT

PHOTO NO. 153628	COUNTRY							PROVINCE	LONGITUDE		
AREA NO. 0117N	SUBJECT 636	SUBJECT AKC	SUBJECT	SUBJECT	SUBJECT	SUBJECT	SUBJECT	SUBJECT	SUBJECT	SUBJECT	
11	12	13	14	15	16	17	18	19	20	21	
22	23	24	25	26	27	28	29	30	31	32	
BUS FOR HOTEL TOURIST SIGHTSEER SIGHTSEER											

On left: Hotel Tourist; on right: bus used by sightseeing group.

(8, 7, 32)

DATE OF PHOTO	TYPE	QUALITY	CLASS	NO. OF CARDS	SOURCE OF PHOTOGRAPH	STATINTL
July 10	4	1	4	2		

Approved For Release 1999/09/24 : CIA-RDP78-05867A000301080034-1

PHOTO NO.	N-4035		LATITUDE		37 35 E		LONGITUDE		37 35 E	
COUNTRY	USSR		PROVINCE							
AREA NO.	B 167N	036	AKA							
	MOSCOW			0 N	R I G H T:					H 0
	TEL			30						
				30						

(7)

STATINTI

DATE OF PHOTO	TYPE	QUALITY	CLASS	NO. OF CARDS
July 60	4	1	4	2



Approved For Release 1999/09/24 : CIA-RDP78-05867A000301080034-1

PHOTO ANALYSIS REPORT

PHOTO NO. 4536311
 REFERENCE: CIA-RDP78-05867A000301080034-1
 LONGITUDE 37 25 E
 LOT NO. N-4035 C

COUNTRY	AREA NO.	SUBJECT	SUBJECT	SUBJECT	SUBJECT	SUBJECT	SUBJECT	SUBJECT
USSR	B117N	C32						
	MOSCOW		SKY	SCRAPER				A
	PARTMENT		BUILDING					

with 400 apartments, each with 35-40 sq. meters of space & renting for 120 rubles per month.

(7) STATINTI

DATE OF PHOTO	TYPE	QUALITY	CLASS	NO. OF CARDS	NO.
JULY 60	4	1	4	1	



Approved For Release 08/09/21 CIA-RDP78-05867A000301080034-1

PHOTO ANALYSIS REPORT

PHOTO NO. 453631

COUNTRY	PROVINCE	SUBJECT	SUBJECT	SUBJECT	SUBJECT	SUBJECT	SUBJECT
RUSSIA	MOSCOW	FINANCIAL	CIC				
		MUSIC		NOVOD	DEV	CH	170
		MONASTERY		NOVA	A	STA	180
		TE MUSEUM					

OK TO USE IN SINK PUBLICATION BY JOHN MACK WITH 200/10
 FROM COLL. FROM 2001 BEEN TO WINFIELD - 200/10
 OR SOURCE TO BE SHOWN (7, 10) STATINTI

DATE OF PHOTO	TYPE	QUALITY	CLASS	NO. OF CARDS
JULY 10 4	1	4	2	



PHOTO ANALYSIS REPORT

PHOTO NO. 4536832
 APPROVED FOR RELEASE 1999/09/22 : CIA-RDP78-05867A000301080034-1
 N-4035
 37 35E

COUNTRY	AREA NO	SUBJECT	SUBJECT	SUBJECT	SUBJECT	SUBJECT	SUBJECT	SUBJECT
USSR	B167N	C32	C1L	A	P	A	R	T
	M	O	S	E	P	W		
	I	L	D	I	N	C	E	S

Nevedevichiy Monastery on left.

(7, 10)

STATINTI

DATE OF PHOTO	TYPE	QUALITY	CLASS	NO. OF CARDS
July 60	3	1	4	2



CAPTIONED BY

APPROVED FOR RELEASE 1998/09/22 : CIA-RDP78-05867A000301080034-1

PHOTO ANALYSIS REPORT

PHOTO NO. 1538633
 LOT NO. N-4035
 OF Release 1999/09/21: CIA-RDP78-05867A000301080034-1
 LATITUDE 27 35E
 LONGITUDE

COUNTRY	AREA NO	SUBJECT	SUBJECT	SUBJECT	SUBJECT	SUBJECT	SUBJECT	SUBJECT
USSR	BILZN	CIL	CIC					
	MOSCOW			GROUND'S				
	BUILDINGS			AT NOVODEVIC				
	HIY			MONASTERY.				

STATINTI


DATE OF PHOTO	TYPE	QUALITY	CLASS	NO. OF CARDS
JUL 1960	4	1	4	2

Approved For Release 1999/09/21: CIA-RDP78-05867A000301080034-1

PHOTO ANALYSIS REPORT

Approved For Release 1999/09/21 : CIA-RDP78-05867A000301080034-1

PHOTO NO.	4536634	LOT NO.	N-4135	PROVINCE		CAPTIONED BY		LONGITUDE	
COUNTRY	USSR								
AREA NO.	B117N	SUBJECT	CIL	SUBJECT		SUBJECT		SUBJECT	
	MOSCOW								
	LAT								
	NASTERY.								

(7, 10) STATINTI

DATE OF PHOTO	TYPE	QUALITY	CLASS	NO. OF CARDS	SO
July 11	4	1	4	1	



Approved For Release 1999/09/21 : CIA-RDP78-05867A000301080034-1

PHOTO ANALYSIS REPORT

Approved For Release 1999/09/21 : CIA-RDP78-05867A000301080034-1

PHOTO NO. 953635	LOT NO. 11-4135	PROVINCE	SUBJECT				LONGITUDE 57 30 E
AREA NO. B167N	SUBJECT 455K	SUBJECT 236	SUBJECT	SUBJECT	SUBJECT	SUBJECT	SUBJECT
MOSCOW			ARBATS	SKAYA			P
LOSHCHAD'							

STATINTI


DATE OF PHOTO	TYPE	QUALITY	CLASS	NO. OF CARDS
July 10	4	1	1	2

CLASSIFICATION Approved For Release 1999/09/21 : CIA-RDP78-05867A000301080034-1

PHOTO ANALYSIS REPORT

PHOTO NO. 453636

COUNTRY	AREA NO	SUBJECT	SUBJECT	SUBJECT	SUBJECT	SUBJECT	SUBJECT	SUBJECT	SUBJECT				
	111111	E2G	C6B	A	K	B	A	T	S	K	A	Y	A

DATE OF PHOTO	TYPE	QUALITY	CLASS	NO. OF CARDS	NO. OF PHOTOGRAPHS
	3	1	4	2	

PHOTO ANALYSIS REPORT

FORM NO. 174 USE PREVIOUS EDITIONS

PHOTO NO. 453637

LOT NO. N-4035

COUNTRY USSR

AREA NO. 3167N

SUBJECT	SUBJECT	SUBJECT	SUBJECT	SUBJECT	SUBJECT	SUBJECT	SUBJECT
C2C	C2G	C6B	ARB	AT	SKA	YA	E
MOSCOW							
LODCHAD							

Mexic house in left center.

(7, 32) STATINTH



DATE OF PHOTO	TYPE	QUALITY	CLASS	NO. OF CARDS
JULY 60	4	1	4	3

CAPTIONED BY

Approved For Release 1999/09/21 : CIA-RDP78-05867A000301080034-1

PHOTO NO.	153638	PROVINCE	USSR					LATITUDE	37 35E
AREA NO.	3167N	SUBJECT	C6B	C26	AKC				
	MOSCOW			LKG.	TW.D.		ULIT		
	SA		KACHA	LOVA					

from Nikitskiye Vareta.
 [Market on corner]

DATE OF PHOTO	July 60	TYPE	4	QUANTITY	1	CLASS	4	NO. OF STRIPS	3	STATION	[REDACTED]
---------------	---------	------	---	----------	---	-------	---	---------------	---	---------	------------

Approved For Release 1999/09/21 : CIA-RDP78-05867A000301080034-1

PHOTO NO. 453689

COUNTRY	USSR							
AREA NO.	3167N	AKA	C26	C6B				
	DIRECTION		SHOPS		ALONG			
	ULITS		GERTSENA					

DATE OF PHOTO				TYPE	QUANTITY	CLASS	NO. OF CARDS	SOURCE OF PHOTOGRAPH
July	6	0	4	1	4	3	[REDACTED]	

PHOTO NO. 45371 Approved For Release 1999/09/21 : CIA-RDP78-05867A000301080034-1


COUNTRY: USSR PROVINCE: *1502*

AREA NO	SUBJECT	SUBJECT	SUBJECT	SUBJECT	SUBJECT	SUBJECT	SUBJECT	SUBJECT
<i>B167N</i>	<i>66B</i>	<i>C26</i>	<i>AKA</i>					
<i>MISCI</i>	<i>IV</i>		<i>LKG</i>	<i>TWD</i>	<i>MANE</i>			
<i>ZH NAYA</i>		<i>PL</i>	<i>D S H</i>	<i>CHAD</i>				

From Ulitsa Gertsena.

(\$ 7.32)

STATINTL

DATE OF PHOTO	TYPE	QUALITY	CLASS	NO. OF CARDS	SOURCE OF PHOTOGRAPH
<i>July 10</i>	<i>3</i>	<i>1</i>	<i>4</i>	<i>3</i>	

CLASSIFICATION: Approved For Release 1999/09/21 : CIA-RDP78-05867A000301080034-1

PHOTO NO: 753647
 AREA NO: N-4055
 LONGITUDE: 35° 35' 35"

AREA NO	SUBJECT	SUBJECT	SUBJECT	SUBJECT	SUBJECT	SUBJECT	SUBJECT
B/67N	USER						
M E S E O W	2JP						
G U A R D							

DATE OF PHOTO	TYPE	QUALITY	CLASS	NO. OF CARDS	SOURCE OF PHOTOGRAPH
July 60	4	1	4	1	[REDACTED]

STATINTL

(378)

PHOTO NO. 4531192
 APPROVED FOR RELEASE 1999/09/21: CIA-RDP78-05867A000301080034-1
 N-4035
 LONGITUDE 31 30 E

COUNTRY	USSR												
AREA NO	A 234N	SUBJECT	AMI	SUBJECT	D45	SUBJECT		SUBJECT		SUBJECT		SUBJECT	
	BEL	G	R	O	D	NR		L	K	6		E	A
	T	T	W	D	S	E	R	I	E	S		O	F
	R	S										T	O
												W	E

located approx. 3 mi. from R. R.
 tracks leading fr. Belgorod
 to Khar'kov.

DATE OF PHOTO	JUL 1 1952	TYPE	3	QUALITY	2	CLASS	(1, 23)	NO. OF CARDS	2	SOURCE	STATINTI
---------------	------------	------	---	---------	---	-------	---------	--------------	---	--------	----------

APPROVED FOR RELEASE 1999/09/21: CIA-RDP78-05867A000301060034-1

Approved For Release 1999/09/21 : CIA-RDP78-05863A0003010800344 E

COUNTRY: USSR

AREA NO	SUBJECT	SUBJECT	SUBJECT	SUBJECT	SUBJECT	SUBJECT	SUBJECT
A 234N	AKF	C31	A14				
BELG	OROD	NR	LKG	EAS			
T	TW ²³ D	POSS	HIGH	TENS			
ION	TOWERS						

on hilltop approx. 1-2 miles fr. R.R. tracks which lead to Khar'kov.

(7, 24, 27)

STATINTL

DATE OF PHOTO	TYPE	QUALITY	CLASS	NO. OF CARDS	SOURCE OF PHOTOGRAPH
July 60	3	1	4	3	[REDACTED]

PHOTO NO.		Approved For Release 1999/09/21 : CIA-RDP78-05867A000301080034-1			LATITUDE		LONGITUDE	
COUNTRY		USSR						
AREA NO.	SUBJECT	SUBJECT	SUBJECT	SUBJECT	SUBJECT	SUBJECT	SUBJECT	SUBJECT
A 234N	ANI	C31	AKU					
BELG	C	R	O	D	N	R	L	K
T	T	W	D	T	O	W	E	R
					/	A	N	T
						E	N	N
						A		
<p>approx. 1 mile from R. R. tracks which lead fr. Belgorod to Shar'kov.</p>								
							STATINTL	
<p>(3) (7 28 23)</p>								
DATE OF PHOTO		TYPE	QUALITY	CLASS	NO. OF COPIES	SOURCE OF PHOTOGRAPH		
July 60		3	1	4	3	[REDACTED]		
CLASSIFICATION				CAPTIONED BY				
Approved For Release 1999/09/21 : CIA-RDP78-05867A000301080034-1								
FORM NO. 174 USE PREVIOUS EDITIONS		PHOTO ANALYSIS REPORT						(20)

Approved For Release 1999/09/21 : CIA-RDP78-05867A000301080034-1 E

PHOTO NO. AREA NO. SUBJECTS PROVINCE

AREA NO. A 34N AM 131

SUBJECTS: T W D TOWER / ANTENNA

approx. 1 mile from R. R. tracks which lead fr. Palmyra to Elmer.

(4) (7, 23)

DATE OF PHOTO	TYPE	QUALITY	CLASS	NO. OF CARDS	SOURCE OF PHOTOGRAPH	STATINTL
	3	1	4	2		

CLASSIFICATION CAPTIONED BY

Approved For Release 1999/09/21 : CIA-RDP78-05867A000301080034-1

FORM NO. 174 USE PREVIOUS EDITIONS PHOTO ANALYSIS REPORT (30)

PHOTO NO. Approved For Release 1999/09/21 : CIA-RDP78-05867A000301080034-1
 N-4855
 LATITUDE 50 28 N
 LONGITUDE 34 E

COUNTRY USSR PROVINCE

AREA NO	SUBJECT	SUBJECT	SUBJECT	SUBJECT	SUBJECT	SUBJECT	SUBJECT	SUBJECT
A 234 N	DIB	AMI	NR					
BELGOROD				LEK G.		EAST		
WD. HIGHWAY				(FOREGROUND)				

running along R.R. tracks which lead fr. Belgorod to Khar'kov.

(1, 23)

DATE OF PHOTO	TYPE	QUALITY	CLASS	NO OF CARDS	NO	STATINTI
July 60	3	1	4	2		

PHOTO NO. **Approved For Release 1999/09/21 : CIA-RDP78-05867A000301080034-1** **108817** **N-4035** **STATINTI** **727** **STATINTI**

COUNTRY **USSR** PROVINCE

AREA NO	SUBJECT	SUBJECT	SUBJECT	SUBJECT	SUBJECT	SUBJECT	SUBJECT
D 234 N	AKR						
K H A R' K O V			10	R. K.	13	STATION	20
[C A R S]			30		33		40

DATE OF PHOTO	TYPE	QUALITY	CLASS	NO. OF CARDS	SC
July	60	3	1	4	1

Approved For Release 1999/09/21 : CIA-RDP78-05867A000301080034-1

PHOTO NO. 1035

COUNTRY USSR

AREA NO D 234N

SUBJECT	SUBJECT	SUBJECT	SUBJECT	SUBJECT	SUBJECT	SUBJECT	SUBJECT
AKG	CTI						
KHAR'KOV			18 LKG,		18 NORTH		20 F
B. R.	22 STATION				23 PLATFOR		25
M.	43						30

(8, 27)

STATINTL

DATE OF PHOTO	TYPE	QUALITY	CLASS	NO. OF CARDS	SOURCE OF PHOTOGRAPH
JULY 60	3	1	4	2	[REDACTED]

CLASSIFICATION

APPROVED BY

Approved For Release 1999/09/21 : CIA-RDP78-05867A000301080034-1

FORM NO. 174 USE PREVIOUS EDITIONS

PHOTO ANALYSIS REPORT

(20)

PHOTO NO. **Approved For Release 1999/09/21 : CIA-RDP78-05867A000301080034 BE**

COUNTRY **USSR**

AREA NO. **D234N** SUBJECT **AKF** SUBJECT **AIN**

LOZOVAYA ¹⁰ **NR** ¹¹ **NEW** ¹² **CON** ¹³
¹⁴ **STRUCTION** ¹⁵ **OF** ¹⁶ **RAIL** ¹⁷ **SP**
¹⁸ **URS** ¹⁹ **[ST. TAN]** ²⁰ **Diagram showing**

Storage tanks located somewhere between Lozovaya and Khar'kov. See CIA ~~mem~~ [142, 141, 140] for views indicated by numbers. (27, 16)

STATINTL

DATE OF PHOTO	TYPE	QUALITY	CLASS	NO. OF CARDS	SUBJECT OF PHOTOGRAPH
July 60	0	1	4	2	

CLASSIFICATION **Approved For Release 1999/09/21 : CIA-RDP**

PHOTO NO. Approved For Release 1999/09/21 : CIA-RDP78-05867A000301080034-1E

COUNTRY USSR PROVINCE

AREA NO	SUBJECT	SUBJECT	SUBJECT	SUBJECT	SUBJECT	SUBJECT	SUBJECT	SUBJECT
D 234 N	AKF	AIN	CE	NR				
L 020	V A Y A			L K G.		WEST		
T W D.	NEW		CONST.			OF	RAI	
L S P	UR		[TANKS]			construction		

with storage tanks located somewhere between Lozova Ya + Kherikov. Part 1 of 3-part series. ~~See CIA~~ ~~141, 140 in that order for other views~~ (7/16/27) (over)

DATE OF PHOTO	TYPE	QUALITY	CLASS	NO. OF COPIES	BY
July 60	3	1	4	3	

Approved For Release 1999/09/25 : CIA-RDP78-05867A000301080034-1

Approved For Release 1999/09/21 : CIA-RDP78-05867A000301080034-1 E

AREA NO	D 234 N	SUBJECT	AKF	SUBJECT	AIN	SUBJECT	AMI	SUBJECT		SUBJECT		SUBJECT		SUBJECT		SUBJECT	
	L O Z O		V A I Y A				N R				L K G		W				
	T W D		" N E W				C O N S T.				" O F		R A I				
	L S P U R		[T A N K S]								construction						
<p>located somewhere between EVGUYA + Khar'kov</p> <p>with storage tanks Part 2 of 3-part series. See GA 142, 144, 148 in that order</p> <p>(3) for other views, (27, 16, 27)</p>																	
DATE OF PHOTO	JULY 60	TYPE	3	QUALITY	1	CLASS	4	NO. OF COPIES	3	SOURCE OF PHOTOGRAPH	[REDACTED]						

Approved For Release 1999/09/21 : CIA-RDP78-05867A000301080034-1

PHOTO ANALYSIS REPORT

PHOTO NO.	LOT NO.	MAP REFERENCE	LATITUDE	LONGITUDE
Approved For Release 1999/09/21 : CIA-RDP78-05867A000301080034-1 E				
COUNTRY	PROVINCE			
	USER			
AREA NO.	SUBJECT	SUBJECT	SUBJECT	SUBJECT
D234N	AKF	AIN	AMI	
L020	VAY A	NR	LKE	W
TWD	NEW	CON	ET	LF
LSPUR	[TANKS]			RAI
<p>with storage tanks Part 3 3-part series. See [142, 141, 140 - in the index] for other views (over)</p>				
DATE OF PHOTO	TYPE	QUALITY	CLASS	NO. OF CARDS
July 60	3	1	4	3
CLASSIFICATION	CAPTURED BY			
	STATINTL			

Approved For Release 1999/09/21 : CIA-RDP78-05867A000301080034-1

PHOTO NO. 13363 LOT NO. 40350 MAP REFERENCE 40350 SUBJECTS 40350 LONGITUDE 33E

COUNTRY USSR PROVINCE

AREA NO	SUBJECT	SUBJECT	SUBJECT	SUBJECT	SUBJECT	SUBJECT	SUBJECT	SUBJECT
D 234N	AKF							
L O Z O V A Y A			N R			D I A G R A M		
S H O W I N G			S P U R			L I N E		

located somewhere between ^{Markovsk} Lozovaya ~~and Markovsk~~. See CIA - thru

(1) [143, 144, 145, 146] for views indicated by numbers.

(27) STATINTI

DATE OF PHOTO	TYPE	QUALITY	CLASS	NO OF COPIES
JULY 60	0	1	4	1

CLASSIFICATION CAPTIONED BY

Approved For Release 1999/09/21 : CIA-RDP78-05867A000301080034-1

PHOTO ANALYSIS REPORT

PHOTO NO. *174* LOC NO. *174* MAP REFERENCE *174* NUMBER *174* LONGITUDE *174*

COUNTRY *USSR* PROVINCE

AREA NO. *D 234 N* SUBJECT *AKF* SUBJECT *AMI* SUBJECT *CRG* SUBJECT SUBJECT SUBJECT SUBJECT SUBJECT

L O V A Y A ¹⁰ *N R* ¹³ *L K G* ²⁰ *E A S*
¹² *T W D* ³⁰ *S P U R* ³⁰ *L I N E* ⁴⁰

located somewhere between Lozovaya and Khar'kov. Part 1 of 4-part series. (over)

(2)

(23, 7)(27)

STATINTI

DATE OF PHOTO	TYPE	QUALITY	CLASS	NO. OF COPIES
<i>July 60</i>	<i>3</i>	<i>1</i>	<i>4</i>	<i>3</i>



PHOTO NO. Approved For Release 1999/09/21 : CIA-RDP78-05867A000301080034-1

COUNTRY PROVINCE

AREA NO	SUBJECT	SUBJECT	SUBJECT	SUBJECT	SUBJECT	SUBJECT	SUBJECT	SUBJECT
D-24N	AKE	AMI	C26					
L I Z I V A I A						L K G I	E A S	
T T W D		S P U R				L I N E		

located somewhere between ^{Kharkov} Lozovaya and Kharkov. Part 2 of 4-part series.

(3)

(over)
(7,231)(27)

STATINTI

DATE OF PHOTO	TYPE	QUANTITY	CLASS	NO. OF CARDS
July 61	3	1	4	3



PHOTO NO. 4538765
 AREA NO. D234N
 SUBJECT AKE
 LATITUDE N 40 35 N
 LONGITUDE E 40 34 E

COUNTRY USSR
 PROVINCE

AREA NO.	SUBJECT	SUBJECT	SUBJECT	SUBJECT	SUBJECT	SUBJECT	SUBJECT
D234N	AKE						
LOZOVAYA	NR				LINE		EAS
T	T	W	D	SPUR			

located somewhere between ^{Kharkov and} LOZOVAYA and Kharkov Part 3 of 4-part

(4) (over) (27) STATINTI

DATE OF PHOTO	TYPE	QUALITY	CLASS	NO. OF COPIES
July 60	2	1	4	1

CLASSIFICATION Approved For Release 1999/09/21 : CIA-RDP78-05867A000301080034-1

PHOTO NO.	1		COORDINATE	42 35 18		REFERENCE	CIA-RDP78-05867A000301080034-1		LONGITUDE	50 03 4		
COUNTRY	USSR						PROVINCE					
AREA NO.	D 234 N	SUBJECT	AKF	SUBJECT		SUBJECT		SUBJECT		SUBJECT		
	L O Z O V A Y A				N R							
	T I W L				K U K							
Khar'kov area												
(over)												
(27) STATINTI												

DATE OF PHOTO	TYPE	QUALITY	CLASS	NO. OF CARDS	CLASSIFICATION	CAPTIONED BY
July 60	4	1	4	1		

APPROVED FOR RELEASE 1999/09/21 : CIA-RDP78-05867A000301080034-3 E

COUNTRY: USSR PROVINCE: N 9033 N 95

AREA NO	SUBJECT	SUBJECT	SUBJECT	SUBJECT	SUBJECT	SUBJECT	SUBJECT	SUBJECT
D 234N	AKF	AMI	AKU					
	LOZOVAYA		NR				POSSIBLE	
	ROAD		CONSTRUCTION					
	IN FGD							

along R.R. line leading from Kharkov to Lozovaya
; branch R.R. line in high tension
towers on right.

(1, 23, 27, 28)

DATE OF PHOTO	TYPE	QUALITY	CLASS	NO. OF CARDS	SOURCE OF PHOTOGRAPH
July 6 P	3	2	4	3	[REDACTED]

STATINTL

APPROVED FOR RELEASE 1999/09/21 : CIA-RDP78-05867A000301080034-1

PHOTO NO. Approved For Release 1999/09/21 : CIA-RDP78-05867A000301080034-1 E

COUNTRY *U.S.S.R.* PROVINCE *N-4835 N13*

AREA NO	SUBJECT	SUBJECT	SUBJECT	SUBJECT	SUBJECT	SUBJECT	SUBJECT	SUBJECT
<i>D234N</i>	<i>AKF</i>	<i>A29</i>	<i>AM1</i>					
<i>L</i>	<i>O</i>	<i>Z</i>	<i>O</i>	<i>V</i>	<i>A</i>	<i>Y</i>	<i>A</i>	<i>N</i>
<i>R.</i>	<i>R.</i>	<i>L</i>	<i>I</i>	<i>N</i>	<i>E</i>			

Running next to main R.R. line leading from Khark'ov to Lozovaya. Coal hoppers and possible kilns in center foreground.

DATE OF PHOTO	TYPE	QUALITY	CLASS	NO. OF COPIES	SOURCE OF PHOTOGRAPH	STATINTL
<i>July</i>	<i>60</i>	<i>3</i>	<i>1</i>	<i>4</i>	<i>3</i>	

PHOTO NO. 1.300000		APPROVED FOR RELEASE 1999/09/21			CIA-RDP78-05867A000301080034-1		LONGITUDE 48° 53' N	
COUNTRY USSR		PROVINCE			MAP REFERENCE N-4035 N15		LATITUDE 48° 53' N	
AREA NO. D234N	SUBJECT AKF	SUBJECT C3E	SUBJECT	SUBJECT	SUBJECT	SUBJECT	SUBJECT	SUBJECT
LOZOVAYA	VAY A	NR			SHACK			
1 TH	K	1 L O M E T E R			MARKIN			
ES								
located along R.R. line leading from Khar'kev to Lozovaya.								
							STATINTL	
DATE OF PHOTO	TYPE	QUALITY	CLASS	NO. OF CARDS	SOURCE OF PHOTOGRAPH			
July 6 D	4	1	4	2	[REDACTED]			
CLASSIFICATION			CAPTIONED BY					
Approved For Release 1999/09/21			CIA-RDP78-05867A000301080034-1					
FORM NO. 174 USE PREVIOUS EDITIONS			PHOTO ANALYSIS REPORT					

PHOTO NO. 155011 Approved For Release 1999/09/21 : CIA-RDP78-05867A000301080034-1

COUNTRY USSR PROVINCE

AREA NO	SUBJECT	SUBJECT	SUBJECT	SUBJECT	SUBJECT	SUBJECT	SUBJECT	SUBJECT
D234N	AKR	C9C						
LOZOVAYA				10	POSTER			20
ROLLING				20	ACHIEVEMENTS			40
IN SPACE				30				

at R.R. Station.

STATINTL

DATE OF PHOTO	TYPE	CLASS	NO. OF CARDS	SOURCE OF PHOTOGRAPH
July 60	2	1	4 2	

CLASSIFICATION Approved For Release 1999/09/21 : CIA-RDP78-05867A000301080034-1

PHOTO NO. 155 Approved For Release 1999/09/21 : CIA-RDP78-05867A000301080034-1E
 N-9035 NIS 48 57A00301080034-1E

COUNTRY	USSR							PROVINCE	
AREA NO.	D 234 N	SUBJECT	AKR	SUBJECT		SUBJECT		SUBJECT	
	S L A V		Y A N S K	10		R. R.	13	S T A T I D	20
	N.			30			33		40
				40					

DATE OF PHOTO	July 6 0 4	TYPE	1	CLASS	4	NO. OF COPIES	1	SO	
CLASSIFICATION	Approved For Release 1999/09/21 : CIA-RDP78-05867A000301080034-1							STATINTI	
	OUB							CL	

Approved For Release 1999/09/24 : CIA-RDP78-05867A000301080034-1

PHOTO NO.	4538113	REFERENCE	N-4035	DATE	7/6/60	LONGITUDE	30° 10' 30" E
COUNTRY	USSR		PROVINCE				
AREA NO.	C 249 N	SUBJECT	AKF D2P	SUBJECT		SUBJECT	
	MAKOPSE,		STANTSIYA				

Three rail lines seen running along Black Sea Coast, 10 minutes (by train) before arrival at Sputnik Camp.

DATE OF PHOTO	July 6 0	TYPE	3	QUALITY	1	CLASS	4	NO. OF CARDS	2	SOURCE OF PHOTOGRAPH	[REDACTED]
CLASSIFICATION	Approved For Release 1999/09/24 : CIA-RDP78-05867A000301080034-1										

Approved For Release 1999/09/21 : CIA-RDP78-05867A000301080034-1

WORLD NO.	1530000	COUNTRY	USSR						
AREA NO.	C 249N	SUBJECT	D 2P	C 71					
	MAKOPSE,				STANTSIYA				20
	PITNIK				BEACH.				25

DATE OF PHOTO	JULY 60	TYPE	3	QUALITY	1	CLASS	(8, 29)	NO. OF CARDS	2	STATINTI
---------------	---------	------	---	---------	---	-------	---------	--------------	---	----------

Approved For Release 1999/09/21 : CIA-RDP78-05867A000301080034-1