

Approved For Release 1999/09/21 : CIA-RDP78-05867A000301080028-8

PHOTO NO.	AREA NO.	LOT NO.	PROVINCE	LATITUDE	LONGITUDE			
452951	80	N. 3971	NIS ONE	23 00 28	32 41 E			
COUNTRY	AREA NO.	SUBJECT	SUBJECT	SUBJECT	SUBJECT	SUBJECT	SUBJECT	SUBJECT
Mozambique	80	269	26M	10	12	15	20	30
		IHLA	CHEFINA	GRANDE				
		PORTUGUESE	ARMY	BAD				
WITH ARTILLERY UNITS, FORMALLY LOCATED AT CATEMBE LIGHT PLANE LANDING STRIP IN ISLAND								

DATE OF PHOTO	TYPE	QUALITY	CLASS	NO. OF CARDS
3-31	8	3	C	2
CAPTIONED BY				

Case 1999/09/21 : CIA-RDP78-05867A000301080028-8

PHOTO NO. 15523175 LOC NO. D. 3971 TITLE NIS ONE LC NUMBER 3241E

COUNTRY	<u>Mozambique</u>						
AREA NO.	<u>80</u>	SUBJECT	<u>269</u>	SUBJECT	<u>26M</u>	SUBJECT	<u>10</u>
	<u>IHLA</u>		<u>CHEFFINA</u>		<u>GRANDE</u>		<u>13</u>
	<u>PUP</u>		<u>TUGUE</u>		<u>ARMY</u>		<u>35</u>
	<u>E</u>				<u>WITH ARTILLERY UNITS,</u>		<u>60</u>
<u>FORMALLY LOCATED AT CAENICE LIGHT PLANE STATION</u>							

25X1A

DATE OF PHOTO	TYPE	QUALITY	CLASS	NO. OF CARDS
<u>3-31</u>	<u>8</u>	<u>3</u>	<u>C</u>	<u>2</u>

LONGITUDE 96 10E

PHOTO NO 152966

LOT NO N3531

C 16 47N

COUNTRY BURMA

PROVINCE PEGU

AREA NO 234

SUBJECT C14

SUBJECT C2C

1	2	3	4	5	6	7	8	9	10	11	12	13	14	15	16	17	18	19	20
R	A	N	G	O	O	N			A	U	D	I	T	O	R	I	U	M	
A	T	R	A	N	G	O	O	N											
Y																			

(910)

25X1A



DATE OF PHOTO

TYPE

QUALITY

CLASS

NO OF CARDS

6 0 4 2 3 2

CAPTIONED BY

Release 1999/09/21 : CIA-RDP78-05867A000301080028-8 76 10E

PHOTO NO. 1529167  
 LOT NO. N3531  
 COUNTY BURMA  
 PROVINCE PEGU  
 AREA NO. 734  
 SUBJECTS: C6B, C62, C3D, KEMMERDINE, WARD, STREETS, SCENE

DATE OF PHOTO	TYPE	QUANTITY	CLASS	NO. OF CARDS
60	4	23	3	3

(6710) 25X1A

Approved For Release 1999/09/21 : CIA-RDP78-05867A000301080028-8

PHOTO ANALYSIS REPORT




Release 1999/09/21 : CIA-RDP78-05867A000301080028-8

LONGITUDE 97 38E

PHOTO NO 1529169	LOT NO N3531	COUNTRY BURMA	PROVINCE KARENNI STATE	SUBJECT			
AREA NO 83U	D3C	C68	P A - A N T O W N L W E E N				OVERLOOKING RIVER
			10	10	10	10	20
			30	30	30	30	40
			30	30	30	30	40

25X1A

(639)



DATE OF PHOTO	TYPE	QUALITY	CLASS	NO. OF CARDS
604	2	3	2	

CLASSIFIED Approved For Release 1999/09/21 : CIA-RDP78-05867A000301080028-8

PHOTO ANALYSIS REPORT

Case 1999/09/21 : CIA-RDP78-05867A000301080028-8 07 38E

INDEX NO	1529771	LOI NO	N3531	COUNTRY	BURMA	PROVINCE	TENASSERIM	LOCATOR	07 38E
AREA NO	934	SUBJECT	D36 C68	SUBJECT	PA - AN	SUBJECT	LOOKING	SUBJECT	OVER
		SUBJECT	VILLAGE	SUBJECT	AND	SUBJECT	RIVER	SUBJECT	

(296)



DATE OF PHOTO	TYPE	QUALITY	CLASS	NO OF CARDS
604	2	3	2	

Approved For Release 1999/09/21 : CIA-RDP78-05867A000301080028-8

PHOTO ANALYSIS REPORT

release 1999/09/21 | CLASSIFIED P78-05867A000301080028-8

PHOTO NO	752971	LOT NO	N 35 31	PROVINCE	TENASSERIM	SUBJECT	SUBJECT	SUBJECT	SUBJECT	LONGITUDE	17 81
COUNTRY	BURMA	AREA NO	930	SUBJECT	PA - AN	SUBJECT	BAZARAAR	SUBJECT			

25X1A

(10)

DATE OF PHOTO	TYPE	QUALITY	CLASS	NO. OF CARDS
	104	2	3	1

Approved For Release 1999/09/21 : CIA-RDP78-05867A000301080028-8

PHOTO ANALYSIS REPORT



release 1999/09/21 : CIA-RDP78-05867A000305080028-8

PHOTO NO.	152972	LOT NO.	N3531	PROVINCE	TENASSERIM	LONGITUDE	97 38E
COUNTRY	BURMA	SUBJECT	DIF	SUBJECT	DIU	SUBJECT	
AREA NO.	834	SUBJECT	P A - A N	SUBJECT	L O O K I N G	SUBJECT	O V E R
		SUBJECT	T E R R A I	SUBJECT	N E A R	SUBJECT	V I L L A G E

25X1A




DATE OF PHOTO	TYPE	QUALITY	CLASS	NO. OF CARDS
	604	2	3	2

Approved For Release 1999/08/21 : CIA-RDP78-05867A000301080028-8

*Confidential*

PHOTO ANALYSIS REPORT

GPO 918791

PHOTO NO	452977	LOT NO	N 3531	PROVINCE	NI	LONGITUDE	17	EYE	
COUNTRY	BURMA	AREA NO	93U	SUBJECT	ALA	SUBJECT	D3C	PROVINCE	TENABERIM
	P A - A N		J E T T Y		T E A K		L O G		R I V E R
					S H A L W E E N				
DATE OF PHOTO		TYPE	004	QUALITY	2	CLASS	3	NO OF CARDS	2
CLASSIFICATION	Approved For Release 1999/09/21 : CIA-RDP78-05867A000301080028-8 (1829) 25X1A 								
FORM NO.	174	USE PREVIOUS EDITIONS	PHOTO ANALYSIS REPORT						

LEGIB


Approved For Release 1999/09/21 : CIA-RDP78-05867A000301080028-8

Approved For Release 1999/09/21 : CIA-RDP78-05867A000301080028-8

Release 1999/09/21 : CIA-RDP78-05867A000301080028-8 97 44E

PHOTO NO	452975	LOT NO	N3531	PROVINCE	TENASSERIM	LONGITUDE			
COUNTRY	BURMA								
AREA NO	93U	SUBJECT	AKW	SUBJECT		SUBJECT		SUBJECT	
	N A U N G L O N		(WR)		B	R	I	P	G
									E

25X1A



DATE OF PHOTO	TYPE	QUALITY	class	NO. OF CARDS
	604	2	3	1

Approved For Release 1999/09/21 : CIA-RDP78-05867A000301080028-8

*Confidential*

PHOTO ANALYSIS REPORT

Approved For Release 1999/09/21 : CIA-RDP78-05867A000301080028-8 77 44E

PHOTO NO	452976	LOT NO	N3531	CLASS	REF	NO. OF CARDS	77	LONGITUDE	44E
COUNTRY	BURMA	PROVINCE	TENABERIM	SUBJECT	SUBJECT	SUBJECT	SUBJECT	SUBJECT	SUBJECT
AREA NO	93U	SUBJECT	C38	SUBJECT	SUBJECT	SUBJECT	SUBJECT	SUBJECT	SUBJECT
N A U N G L O N		E B E N T A T I E		H O U B E R		R E P R		A R E A	

25X1A  
 (7)  
 [REDACTED]

DATE OF PHOTO	TYPE	QUALITY	CLASS	NO. OF CARDS
	604	2	3	1

Approved For Release 1999/09/21 : CIA-RDP78-05867A000301080028-8

PHOTO ANALYSIS REPORT





Approved For Release 1999/09/21 : CIA-RDP78-05867A000301080028-8

PHOTO NO.	152979	LOC NO.	N 3531	PROVINCE	MANDALAY	LATITUDE	17° 22'	LONGITUDE	96° 08' E
COUNTRY	BURMA	AREA NO.	33U	SUBJECT	C 62	SUBJECT		SUBJECT	
	MAY MYO				CENTER		13	OF	C 1
	TY						35		

DATE OF PHOTO	TYPE	QUALITY	CLASS	NO. OF CARDS	NO.
	6042		3	1	
CAPTIONED BY					



Approved For Release 1999/09/21 : CIA-RDP78-05867A000304080028-8


PHOTO NO	152011	LOT NO	N3531	CLASSIFIED	C	LATITUDE	20	LONGITUDE	97 20E
COUNTRY	BURMA			PROVINCE	SHAN STATES				
AREA NO	23U	SUBJECT	C26	SUBJECT		SUBJECT		SUBJECT	
	T A U N	G G Y I			10	M A R K E T		P L A	30
	C E				30				40
					30				

25X1A  


DATE OF PHOTO	TYPE	QUALITY	CLASS	NO OF CARDS	SOURCE
	604	2	3	1	(10)

Release 1999/09/21 : CIA-RDP78-05867A000301080028-8

PHOTO NO	152981	LOT NO	N3531	C	LONGITUDE	17	20E
COUNTRY	BURMA	PROVINCE	DHAN LIATEL				
AREA NO	23U	SUBJECT	C68	SUBJECT	DIQ	SUBJECT	LOOKING AT
	T A U N E G Y I						
	T O W N						

DATE OF PHOTO	TYPE	QUANTITY	CLASS	NO. OF CARDS	NOTES
	604	2	3	2	(16) 25X1A 

Approved For Release 1999/09/21 : CIA-RDP78-05867A000301080028-8

PHOTO ANALYSIS REPORT

PHOTO NO	152982	LOF NO	N 531	PROVINCE	C	LONGITUDE	17 205
COUNTRY	BURMA	AREA NO	DBU	SUBJECT	032	SUBJECT	13
				SUBJECT	10	SUBJECT	13
				SUBJECT	20	SUBJECT	23
				SUBJECT	30	SUBJECT	33
				SUBJECT	40	SUBJECT	43
				SUBJECT	50	SUBJECT	53
				SUBJECT	60	SUBJECT	63
				SUBJECT	70	SUBJECT	73
				SUBJECT	80	SUBJECT	83
				SUBJECT	90	SUBJECT	93

25X1A

(7) (U)



DATE OF PHOTO	TYPE	QUALITY	CLASS	NO. OF CARDS
	104	2	3	1

PHOTO ANALYSIS REPORT





PHOTO NO. 452985  
 APPROVED FOR RELEASE 1999/09/21 : CIA-RDP78-05867A000301080028-8  
 LAB FILE # 11-9050  
 LONGITUDE 15 01 E

COUNTRY Germany  
 PROVINCE Brandenburg  
 AREA NO 2KIM  
 SUBJECT AMH  
 SUBJECT TOWER  
 SUBJECT ALSO  
 SUBJECT WIT 300  
 SUBJECT MIFER 8  
 SUBJECT X0 WITH  
 SUBJECT OF TOWN

439 ft  
 For location.

See MAP CIA (11)

DATE OF PHOTO	TYPE	QUALITY	CLASS	NO. OF CARDS
May-June 60	4	2	B	2

APPROVED FOR RELEASE 1999/09/21 : CIA-RDP78-05867A000301080028-8

PHOTO ANALYSIS REPORT

PHOTO NO. 1521111  
 DATE OF PHOTO: May-June 60  
 AREA NO. 24M  
 SUBJECT: AMI AMH  
 COUNTRY: GERMANY  
 PROVINCE: Brandenburg  
 LATITUDE: 52° 01' E  
 LONGITUDE: 13° 01' E

P E R W E N I T Z " T O W N " E R A G O  
 U T 3 " O D M E T E R S " S I D E W I T H "

See MAP CIA \_\_\_\_\_ 439 ft  
 for location.

DATE OF PHOTO	TYPE	QUALITY	CLASS	NO. OF CARDS
May-June 60	1	2	B	2

CAPTIONED BY: [Redacted]  
 APPROVED FOR RELEASE 1999/09/21 : CIA-RDP78-05867A000301080028-8  
 FORM NO. 174 USE PREVIOUS EDITIONS

PHOTO ANALYSIS REPORT





Approved For Release 1999/09/21 : CIA-RDP78-05867A000304080028-8

PHOTO NO.	452988	GRID REF.	N-4050	EASTING	3700	NORTHING	3700	LONGITUDE	13 01 E
COUNTRY	GERMANY	PROVINCE	Brandenburg	SUBJECT		SUBJECT		SUBJECT	
AREA NO.	214M	SUBJECT	AMH	SUBJECT		SUBJECT		SUBJECT	
	PERNITZ		TOWER						
	300		METERS						
	OF TOWN								
			439 ft						
	See map via								

23 25X1A

DATE OF PHOTO	TYPE	QUANTITY	CLASS	NO. OF CARDS
MAY-JUNE 60	4	2	B	2

Approved For Release 1999/09/21 : CIA-RDP78-05867A000304080028-8

PHOTO ANALYSIS REPORT

PHOTO NO. 452989  
 APPROVED FOR RELEASE 1999/09/21 : CIA-RDP78-05867A000304080028-8  
 N-4050  
 LATITUDE 52 00 N  
 LONGITUDE 13 01 E

COUNTRY: GERMANY  
 AREA NO: 214M  
 SUBJECT: AMI AMH  
 PROVINCE: BRANDENBURG  
 SUBJECT: TOWER AB 0  
 SUBJECT: "SOUTH"  
 SUBJECT: METERS  
 SUBJECT: 439 ft

See MAP CIA \_\_\_\_\_ for location.

DATE OF PHOTO	TYPE	QUALITY	CLASS	NO. OF CARDS
MAY-JUNE 60	4	2	B	2

Release 1999/09/21 : CIA-RDP78-05867A000301080028-8

PHOTO NO. 152990  
 AREA NO. N-4050  
 COUNTRY GERMANY  
 PROVINCE BRANDENBURG

PERWENITZ TOWER AB 0  
 UT 300 METER S "SOUTH"  
 OF TOWN 439 ft

See MAP CIA ——— for location.

DATE OF PHOTO  
 TYPE  
 QUALITY  
 CLASS  
 NO. OF CARDS

MA-JUNE 60 4 2 B 2

APPROVED FOR RELEASE 1999/09/21 : CIA-RDP78-05867A000301080028-8

PHOTO ANALYSIS REPORT

Approved For Release 1999/09/21 : CIA-RDP78-05867A000304060028-8

PHOTO NO. 452991

PROVINCE N-4050 BRANDENBURG

COUNTRY GERMANY

AREA NO 214M

SUBJECT AMH AML

LONGITUDE 52 38N 13 01E

PER WENITZ TOWER A B O  
 UT 300 METERS SOUTH  
 OF TOWN

439 ft

See map CIA ————— See location.

23

25X1A

DATE OF PHOTO	TYPE	QUALITY	CLASS	NO. OF CARDS
MAY-JUNE 60	4	2	B	2

CLASSIFICATION R SIN/C

Approved For Release 1999/09/21 : CIA-RDP78-05867A000304060028-8

PHOTO ANALYSIS REPORT



Approved For Release 1999/09/24 : CIA-RDP78-05867A000301080028-8

PHOTO NO. 452993 MAP REFERENCE N-4050 52A 38A LATITUDE 52 38 N LONGITUDE 13 01 E

COUNTRY GERMANY PROVINCE Brandenburg

AREA NO 214M NAME AMH AMI SUBJECT PERWENITZ<sup>10</sup> TOWER A 60<sup>20</sup> UT 300 METER<sup>30</sup> 8 "8011" H<sup>20</sup> OF TOWN

439 ft  
See MAP CIA for location.

23 25X1A

DATE OF PHOTO	TYPE	QUALITY	CLASS	NO. OF CARBS
MAY-JUNE 60	4	2	B	2

CLASSIFICATION Approved For Release 1999/09/21 : CIA-RDP78-05867A000301080028-8



PHOTO NO. 452005

N-3974

APPROVED FOR RELEASE 1999/09/21 : CIA-RDP78-05867A000301080028-8

COUNTRY EGYPT

REGION ALEXANDRIA GOVERNORATE

AREA NO	SUBJECT	SUBJECT	SUBJECT	SUBJECT	SUBJECT	SUBJECT	SUBJECT	SUBJECT
117P	ALA	C2G	C2E					
ALEXANDRIA								
DGS		WAR	HOUSE					
①	OF	2	P	T				

SEE REPORT FOR ANNOTATIONS.  
PART ① OF 2-PART PANORAMA.

(730) 25X1A

DATE OF PHOTO	TYPE	QUANTITY	CLASS	NO OF CARDS
July 60	4	2	B	3



REF ID: A521111

1999/09/21 : CIA-RDP78-05867A000301080028-8

LOT NO: N-3974

PROVINCE: ALEXANDRIA GOVERNORATE

COUNTRY: EGYPT

AREA NO: 117P

SUBJECT	SUBJECT	SUBJECT	SUBJECT	SUBJECT	SUBJECT	SUBJECT	SUBJECT
AL	26	26	26	26	26	26	26
EX	26	26	26	26	26	26	26
AN	26	26	26	26	26	26	26
DR	26	26	26	26	26	26	26
WA	26	26	26	26	26	26	26
AC	26	26	26	26	26	26	26
2	26	26	26	26	26	26	26
P	26	26	26	26	26	26	26
T	26	26	26	26	26	26	26
S	26	26	26	26	26	26	26

SEE REPORT FOR ANNOTATIONS.  
 PART 2 OF 2 - PART PANORAMA

DATE OF PHOTO: 1 July 65

TYPE: 4

QUALITY: Y

CLASS: B

NO. OF COPIES: 3

APPROVAL: [Signature]

1999/09/21 : CIA-RDP78-05867A000301080028-8

PHOTO ANALYSIS REPORT

PHOTO NO. *N-3878* Approved For Release 1999/09/21 : CIA-RDP78-05867A000301080028-8 LONGITUDE *05 05 4 39 08 E*

COUNTRY *BRITISH EAST AFRICA* PROVINCE *TANGANYIKA*

AREA NO *370* SUBJECT *AL9* SUBJECT *ALA* SUBJECT SUBJECT SUBJECT SUBJECT SUBJECT SUBJECT

*TANGA* *PANORAMA* *OF* *P*

*ORT* *ACEA* *DEED* *ANCH* *O*

*RABE* *IN* *BG* *HARBOR INSTALLATION*

*USED BY LIGHTERS IN FG.*

*PART 1 OF 3 PARTS, SUB CIA* *JHCL*

*2-30* STATINTI

DATE OF PHOTO	TYPE	QUALITY	CLASS	NO. OF CARDS
<i>JAN 54</i>	<i>4</i>	<i>2</i>	<i>4</i>	<i>2</i>

CLASSIFICATION Approved For Release 1999/09/21 : CIA-RDP78-05867A000301080028-8 CAPTURED BY

Approved For Release 1999/09/21 : CIA-RDP78-05867A000301080028-8

PHOTO NO. 452995N LOT NO. N. 3878 PROVINCE TANGANYIKA LONGITUDE 39 08E

COUNTRY BRITISH EAST AFRICA

AREA NO. 370 SUBJECT ALA SUBJECT ALA

TANGA PORT AREA DEED ANCHOR

RAGE IN B.G. HARBOR INSTALLATION

USED BY LIGHTERS IN FG.

PART 2 OF 3 PARTS, SEE CIA [REDACTED]

STATINTI

2-30

DATE OF PHOTO	TYPE	QUALITY	CLASS	NO. OF CARDS
JAN 54	4	2	4	2

Approved For Release 1999/09/21 : CIA-RDP78-05867A000301080028-8

Approved For Release 1999/09/21 : CIA-RDP78-05867A000301080028-8

INDEX NO. 4521111	N 3572	E	LONGITUDE 39 05 E
----------------------	--------	---	----------------------

COUNTRY BRITISH EAST AFRICA	PROVINCE TANGANYIKA
--------------------------------	------------------------

AREA NO. 370	SUBJECT 114	SUBJECT ALA	SUBJECT	SUBJECT	SUBJECT	SUBJECT	SUBJECT	SUBJECT
TANGA	A	P	A	H	O	R	A	A
0	2	7	A	K	A	D	E	C
R	A	G	E	I	N	B	G	

HANDBOOK INSTALLATION USED BY LICENSERS IN FG

PART 3 OF 3 PARTS, SEE CIA \_\_\_\_\_ THEN \_\_\_\_\_

STATINTI

2-30	DATE OF PHOTO	TYPE	QUALITY	CLASS	NO. OF CARDS
JAN	5 4	4	2	+	2



Approved For Release 1999/09/21 : CIA-RDP78-05867A000301080028-8

Approved For Release 1999/09/21 : CIA-RDP78-05867A000301080028-8

LONGITUDE 39 08 E

J NO. 458000

COUNTRY	PROVINCE					TANGANYIKA				
AREA NO	SUBJECT	SUBJECT	SUBJECT	SUBJECT	SUBJECT	SUBJECT	SUBJECT	SUBJECT	SUBJECT	SUBJECT
370	ALY	ALY								
TANGA			BH							
IN			HARBOR							
IN			BG							

STATINTI

20	DATE OF PHOTO	TYPE	QUALITY	CLASS	NO. OF CARDS
					2

Approved For Release 1999/09/21 : CIA-RDP78-05867A000301080028-8

PHOTO ANALYSIS REPORT

PHOTO NO. 153001 N-3878 C 08704

COUNTRY BRITISH EAST AFRICA PROVINCE ZANZIBAR

AREA NO. #70 SUBJECT ALY ALY

10	B H I P	11	A N C H O
20	H A C S O R	30	B L E A K
30	F G		

WATER IN F G

8 SMALL CRAFT

STATINTI

[REDACTED]

DATE OF PHOTO	TYPE	QUALITY	CLASS	NO. OF CARDS
JAN 54	4	2	4	2

PHOTO ANALYSIS REPORT

Approved For Release 1999/09/21 : CIA-RDP78-05867A000301080028-8

PHOTO NO. 453012

N-3878

00301080028-8

39 14E

COUNTRY	BRITISH EAST AFRICA		PROVINCE	ZANZIBAR					
AREA NO.	270	SUBJECT	ALZ	ALA					
	ZANZIBAR					10	CRANES		ON
	PIER		23	USED		30	BY	23	LIGHTER
			43			30			

STATINTI

30

DATE OF PHOTO	TYPE	QUALITY	CLASS	NO OF CARDS
JAN 54	4	2	4	2



Approved For Release 1999/09/21 : CIA-RDP78-05867A000301080028-8

PHOTO ANALYSIS REPORT

PHOTO NO. 4530113	LOT NO. N-3878	LONGITUDE 39 145
COUNTRY BRITISH EAST AFRICA	PROVINCE ZANZIBAR	
AREA NO. 2170	SUBJECT AG8	
1	2	3
2	3	4
3	4	5
4	5	6
5	6	7
6	7	8
7	8	9
8	9	10
9	10	11
10	11	12
11	12	13
12	13	14
13	14	15
14	15	16
15	16	17
16	17	18
17	18	19
18	19	20
19	20	21
20	21	22
21	22	23
22	23	24
23	24	25
24	25	26
25	26	27
26	27	28
27	28	29
28	29	30
29	30	31
30	31	32
31	32	33
32	33	34
33	34	35
34	35	36
35	36	37
36	37	38
37	38	39
38	39	40
39	40	41
40	41	42
41	42	43
42	43	44
43	44	45
44	45	46
45	46	47
46	47	48
47	48	49
48	49	50
49	50	51
50	51	52
51	52	53
52	53	54
53	54	55
54	55	56
55	56	57
56	57	58
57	58	59
58	59	60
59	60	61
60	61	62
61	62	63
62	63	64
63	64	65
64	65	66
65	66	67
66	67	68
67	68	69
68	69	70
69	70	71
70	71	72
71	72	73
72	73	74
73	74	75
74	75	76
75	76	77
76	77	78
77	78	79
78	79	80
79	80	81
80	81	82
81	82	83
82	83	84
83	84	85
84	85	86
85	86	87
86	87	88
87	88	89
88	89	90
89	90	91
90	91	92
91	92	93
92	93	94
93	94	95
94	95	96
95	96	97
96	97	98
97	98	99
98	99	100

STATINTI  


30	DATE OF PHOTO	TYPE	QUALITY	CLASS	NO. OF CARDS
30	Jul 54	4	2	4	1
CLASSIFICATION	O U O				





LONGITUDE  
28-15 E

LATITUDE  
65-15 N

REF ID: A65867A000361080028-8

PHOTO NO. 453005

LOT NO. N 3436

PROVINCE VII PURI

COUNTRY FINLAND

AREA NO	SUBJECT	SUBJECT	SUBJECT	SUBJECT	SUBJECT	SUBJECT	SUBJECT
721 M	AL7	AL6	D33				30
S A I M A A		L A K E					40

(29)

25X1A

PAIR OF PHOTO	TYPE	QUALITY	CLASS	NO. OF CARDS
	4	1	3	3

Approved For Release 1999/09/21 : CIA-RDP78-05867A

CLASSIFICATION

PHOTO ANALYSIS REPORT

(20)

PHOTO NO. 1530016 LOT NO. N 3436 PROVINCE UUSIMAA LATITUDE 24-58 E  
 REFERENCE: CIA-RDP78-05867A000301080028-8

COUNTRY	FINLAND		PROVINCE		UUSIMAA		LATITUDE		24-58 E	
AREA NO	821 M	SUBJECT	AKQ	SUBJECT	662	SUBJECT	RAILROAD	SUBJECT	STATION	SUBJECT
	H	E	L	S	I	N	K	I	S	T
	Q	U	A	R	E	S	T	A	T	I
	G	H	T							

(6, 27)

STATINTI

DATE OF PHOTO	TYPE	QUALITY	CLASS	NO. OF CARDS
	4	1	4	2

Approved For Release 1999/09/21 : CIA-RDP78-05867A000301080028-8

CLASSIFICATION

PHOTO ANALYSIS REPORT

1999/09/21 RDP78-05867A000301080028-8

LONGITUDE 38 08 E

PHOTO NO.	453007	LOT NO.	N-3422	CLASS	154N	LONGITUDE	38 08 E
AREA NO.	D154N	SUBJECT	USSR	SUBJECT	AKU	SUBJECT	NORTH
	ZAGORSK				LK6.		
	OWARK				MASTERY.		

STATINTI



DATE OF PHOTO	TYPE	QUALITY	CLASS	NO. OF COPIES
6/7/28	3	1	4	2

Approved for Release 1999/09/21 : CIA-RDP78-05867A000301080028-8

PHOTO ANALYSIS REPORT

GPO 018761

LONGITUDE  
44 45 E

CIA-RDP78-05867A000301080028-8

PHOTO NO. 453005      LOT NO. N-3422

COUNTRY USSR

AREA NO. D325N	SUBJECT C14	SUBJECT	SUBJECT	SUBJECT	SUBJECT	SUBJECT	SUBJECT	SUBJECT	SUBJECT
T B I L I S I									
G A T									
U T E									

NEW BUILDING  
PHYSICAL INSTITUTE  
at Georgian Academy of Sciences.

STATINTI

DATE OF PHOTO	TYPE	QUALITY	CLASS	NO. OF COPIES
10	4	1	4	1

Approved For Release 1999/09/21 : CIA-RDP78-05867A000301080028-8

PHOTO ANALYSIS REPORT

GPO 516781



1099/09/21 : CIA-RDP78-05867A000301080028-8 36 08E

PHOTO NO.	458010	LOT NO.	N-3422	PROVINCE		SUBJECT		SUBJECT		SUBJECT		SUBJECT		SUBJECT	
AREA NO.	C156N	SUBJECT	U26	SUBJECT	C6B	SUBJECT		SUBJECT		SUBJECT		SUBJECT		SUBJECT	
	S V I E R		D L O		V S K										
	E E T.														

6, 7, 28

STATINTI

DATE OF PHOTO		TYPE	3	QUALITY	1	CLASS	4	NO. OF CARDS	2
CLASSIFICATION									

Approved For Release 1999/09/21 : CIA-RDP78-05867A000301080028-8

PHOTO ANALYSIS REPORT

1053/09/21 : CIA-RDP78-05867A000301080028-8

LONGITUDE 39 09E

PHOTO NO. 423811	LOT NO. N-3422	PROVINCE C	SUBJECT	SUBJECT	SUBJECT	SUBJECT	SUBJECT
COUNTRY USSR	AREA NO. C15EN	SUBJECT D36	SUBJECT C26	SUBJECT	SUBJECT	SUBJECT	SUBJECT
SUBJECT SVERDLOVSK	SUBJECT OREL	SUBJECT NE	SUBJECT	SUBJECT	SUBJECT	SUBJECT	SUBJECT
SUBJECT	SUBJECT	SUBJECT	SUBJECT	SUBJECT	SUBJECT	SUBJECT	SUBJECT

BRIVER SH

STATINTI

(6, 7, 29)

DATE OF PHOTO	TYPE	QUALITY	CLASS	NO. OF CARDS
10/21/50	3	1	4	2


Approved For Release 1999/09/21 : CIA-RDP78-05867A000301080028-8

PHOTO ANALYSIS REPORT

GPO 918781



PHOTO NO.	453012	LOT NO.	N-3422	LONGITUDE			
COUNTRY		PROVINCE		SUBJECT	SUBJECT	SUBJECT	SUBJECT
AREA NO.	LISEIN	SUBJECT	D36	SUBJECT	C26	SUBJECT	RIVER
	SVER						BA
	NK						

STATINTI  


DATE OF PHOTO	TYPE	QUANTITY	CLASS	NO. OF COPIES
MAY 60	3	2		2
CAPTIONED BY				

PHOTO ANALYSIS REPORT

1999/09/21 CIA-RDP78-05867A000301080028-8

PHOTO NO.	458018	LOT NO.	N-3422 C	LONGITUDE	38 08E
COUNTRY	USSR		PROVINCE		
AREA NO.	C156N	C6B	C26	SUBJECT	SUBJECT
	SVERDLOV	5K		STREET	5
	CENE				30
<p>Intersection  <del>STREET</del> nr. building</p> <p>in which Ezar's family was killed.          Looking away from center of city.</p> <p><del>STREET</del></p>					
DATE OF PHOTO	TYPE	QUALITY	CLASS	STATINTI	
MAY 67	3	2	4	<div style="background-color: black; width: 100px; height: 50px; display: inline-block;"></div>	
CAPTIONED BY	Approved For Release 1999/09/21 : CIA-RDP78-05867A000301080028-8 OUB				
PHOTO ANALYSIS REPORT					



1999/09/21 : CIA-RDP78-05867A00030100028-8

PHOTO NO.	453015	LOT NO.	N-3422	PROVINCE	C	LONGITUDE	60 36 E
COUNTRY	USSR	AREA NO.	C/56N	SUBJECT	DL	SUBJECT	STREET
			SV		OV		STREET
			CE		ME		STREET

Sign above building reads  
 "Ural Worker"  
 Near center of city



DATE OF PHOTO	TYPE	QUALITY	CLASS	NO OF EXPOS
May 6	3	1	4	2

Approved For Release 1999/09/21 : CIA-RDP78-05867A00030100028-8


PHOTO ANALYSIS REPORT

APPROVED NO. Approved For Release 1999/09/21 : CIA-RDP78-05867A000301080028-8  
 DATE NO. 10-3827  
 MAP REFERENCE C  
 MAP CODE 772028  
 LONGITUDE 19 25 E

COUNTRY ALBANIA PROVINCE Durres

AREA NO	SUBJECT	SUBJECT	SUBJECT	SUBJECT	SUBJECT	SUBJECT	SUBJECT	SUBJECT
4110M	ALA							
DURRES	8			C R A T E S	13	F R O M	20	
W S S R	23	O N		P W A Y	20			40
	43				20			

(25,30)

25X1A  


DATE OF PHOTO	TYPE	QUALITY	CLASS	NO. OF CARDS	SCALE
AUG 60	4	2	C	1	

CLASSIFICATION Approved For Release 1999/09/21 : CIA-RDP78-05867A000301080028-8  
 DATE NO. 10-3827

PHOTO NO. 1111 LOT NO. 164032 FORM NO. 174 USE PREVIOUS EDITIONS.

COUNTRY CUBA PROVINCE 80-07W

AREA NO. 12 E SUBJ. AK6 COORDINATES 22-07 N  
80-27 W

<u>C</u>	<u>I</u>	<u>E</u>	<u>N</u>	<u>F</u>	<u>U</u>	<u>E</u>	<u>G</u>	<u>O</u>	<u>S</u>	<u>A</u>	<u>I</u>	<u>R</u>	<u>P</u>	<u>O</u>	<u>R</u>	<u>T</u>
<u>V</u>	<u>I</u>	<u>E</u>	<u>W</u>		<u>T</u>	<u>O</u>		<u>T</u>	<u>H</u>	<u>E</u>	<u>N</u>	<u>O</u>	<u>R</u>	<u>T</u>	<u>H</u>	<u>W</u>
<u>S</u>	<u>T</u>															

NORTH TO SOUTH RUNWAY BEING ENLARGED.

(31)

DATE OF PHOTO	TYPE	QUAL.	CLASS	NO. OF CARDS	PHOTOGRAPH
<u>1 October 60</u>	<u>7</u>	<u>2</u>	<u>3</u>	<u>1</u>	<u>25X1A</u>

CLASSIFICATION Conf Approved For Release 1999/09/21: CIA-RDP78-05857

Approved For Release 1999/09/24 : CIA-RDP78-05867A000391080028-8

PHOTO NO. 12E LOT NO. AK6 MAP REFERENCE 50-37 W

COUNTRY CUBA PROVINCE \_\_\_\_\_ COORDINATES 22-09 N

AREA NO. 12E SUBJ. AK6 SUBJ. \_\_\_\_\_ SUBJ. \_\_\_\_\_ COORDINATES 50-37 W

<u>C</u>	<u>I</u>	<u>E</u>	<u>N</u>	<u>F</u>	<u>U</u>	<u>E</u>	<u>G</u>	<u>O</u>	<u>S</u>		<u>A</u>	<u>I</u>	<u>R</u>	<u>P</u>	<u>O</u>	<u>R</u>	<u>T</u>	

NORTH TO SOUTH RUNWAY  
BEING ENLARGED.

(31)

25X1A

DATE OF PHOTO	TYPE	QUAL.	CLASS	NO. OF CARDS
<u>1 October 60</u>	<u>7</u>	<u>2</u>	<u>3</u>	<u>1</u>

CLASSIFICATION Approved For Release 1999/09/24 : CIA-RDP78-05867A000391080028-8

FORM NO. 174 USE PREVIOUS EDITIONS.

PHOTO NO.	Approved For Release 1999/09/21 : CIA-RDP78-05867A000301080028-8				LOT NO.	100128	MAP REFERENCE	1080028-8
COUNTRY	CUBA				PROVINCE			
AREA NO.	12 E	SUBJ.	AKA AKL	SUBJ.	AH9	SUBJ.	AKU	COORDINATES
								22-31N.
								81-06W.
C	E	N	T	R	A	L	A	U
I	R	S	T	R	I	P	I	N
I	E	W	T	O	S	W	A	
SW = SOUTHWEST				ROAD IN FOREGROUND				
				LEADS TO LAGO DEL				
				TESORO.				
				(1, 28, 31)				
				25X1A				
DATE OF PHOTO	TYPE	QUAL.	CLASS	NO. OF CARDS				
1 Oct 60	7	2	3	3				
CLASSIFICATION				Approved For Release 1999/09/21 : CIA-RDP78-05867A000301080028-8				
CONF				MCP				

FORM NO. 174 USE PREVIOUS EDITIONS.



PHOTO NO. 4531021 APPROVED FOR RELEASE 1999/09/21 CIA-RDP78-05867A000301080028-8

COUNTRY CUBA PROVINCE AKU COORDINATES 22-31 N. 81-06 W.

AREA NO. 12E SUBJ. AK6 SUBJ. AM4 SUBJ. AKU

<u>C</u>	<u>E</u>	<u>N</u>	<u>T</u>	<u>R</u>	<u>A</u>	<u>L</u>	<u>A</u>	<u>U</u>	<u>S</u>	<u>T</u>	<u>R</u>	<u>A</u>	<u>L</u>	<u>I</u>	<u>A</u>	<u>A</u>
<u>1</u>	<u>R</u>	<u>S</u>	<u>T</u>	<u>R</u>	<u>I</u>	<u>P</u>	<u>I</u>	<u>N</u>	<u>C</u>	<u>E</u>	<u>N</u>	<u>T</u>	<u>E</u>	<u>R</u>	<u>A</u>	<u>A</u>

ROAD LEADS TO LAGO DEL TESORO. CENTRAL BUILDINGS AT LOOP OF ROAD. VIEW TO THE SE.

(1, 28, 31)

DATE OF PHOTO	TYPE	QUAL.	CLASS	NO. OF CARDS	SOURCE OF PHOTOGRAPH
<u>1 October 60</u>	<u>7</u>	<u>2</u>	<u>3</u>	<u>3</u>	<u>25X1A</u>

Approved For Release 1999/09/21 : CIA-RDP78-05867A000301080028-8

PHOTO NO.	153021	PROVINCE	N 4032	COORDINATES	22-51 70												
COUNTRY	CUBA	SUBJ.	D11	SUBJ.	82-02 25												
AREA NO.	12E	SUBJ.	C2G	SUBJ.													
G	U	I	N	E	S	(N	R)	10	R	E	C	E	N	T	L	Y	20
B	U	I	L	T	B	U	I	L	D	I	N	G	S	E			0
F	T	O	W	N													

VIEW TO THE NORTH.

(1, 7, 28)

DATE OF PHOTO	TYPE	QUAL.	CLASS	NO. OF CARDS	SC
1 Oct 1960	7	2	3	2	

25X1A

Approved For Release 1999/09/21 : CIA-RDP78-05867A000301080028-8

CLASSIFICATION *Conf*

FORM NO. 174 USE PREVIOUS EDITIONS. 15 JAN 55

Approved For Release 1999/09/21 : CIA-RDP78-05867A000301080028-8

PHOTO NO.	A55122		PROVINCE	L 4032		COORDINATES	22-51 N.	
COUNTRY	Cuba		SUBJ.	DII		COORDINATES	82-02 W.	
AREA NO.	12E	SUBJ.	C2G	SUBJ.	DII			
G	U	I	N	E	S	(NR)	10	R
B	U	I	L	T	B	U	10	L
F	T	O	W	N			10	S
VIEW TO THE SOUTH.								
(1, 7, 28)								
25X1A								
DATE OF PHOTO	TYPE	QUAL.	CLASS	NO. OF CARDS	[REDACTED]			
1 October 60	7	2	3	2	[REDACTED]			
Approved For Release 1999/09/21 : CIA-RDP78-05867A000301080028-8								
CLASSIFICATION CONF								

FORM NO. 174 USE PREVIOUS EDITIONS. 1 JAN 55

Approved For Release 1999/09/21 : CIA-RDP78-05867A000301080028-8

PHOTO NO.	453023	PROVINCE		COORDINATES	22-54 N.											
COUNTRY	CUBA	SUBJ.			82-18 W											
AREA NO.	12E	SUBJ.	AK6	SUBJ.	DL											
M	A	N	A	G	U	A	A	10	R	P	O	R	T	A	B	10
U	T	8	11	M	I	L	E	10	S	S	E	10	F	J	0	10
E	M	A	K	T	I	A	10	R	P	O	R	T	HAVANA			

(1,31)

25X1A

DATE OF PHOTO	TYPE	DUAL	CLASS	NR. OF CARDS
1 October 60	48	2	3	2



Approved For Release 1999/09/21 : CIA-RDP78-05867A000301080028-8

CLASSIFICATION

Conf

OK

FORM NO. 174 USE PREVIOUS EDITIONS. 1 JAN 56



PHOTO NO. 453025  
 Approved For Release 1999/09/21 : CIA-RDP78-05867A000300080028-8  
 REFERENCE NUMBER 724032  
 LATITUDE 20° 30' 00" N  
 LONGITUDE 82-22 W

COUNTRY Cuba  
 PROVINCE

AREA NO	SUBJECT	SUBJECT	SUBJECT	SUBJECT	SUBJECT	SUBJECT	SUBJECT	SUBJECT
12E	26M	D21						
HAVANA			C	O	L	O	M	B
I	T	A	R	A	I	R	P	O
Y	A	I	R	P	O	R	T	

VIEW TO THE SOUTHEAST.

(2, 3, 31)

25X1A

DATE OF PHOTO	TYPE	QUALITY	CLASS	NO. OF CARDS	EXPOSURE
607	7	2	3	2	

CLASSIFICATION CONF  
 Approved For Release 1999/09/21 : CIA-RDP78-05867A000301080028-8  
 CAPTIONED BY [Signature]

Approved For Release 1999/09/21 : CIA-RDP78-05867A000301080028-8

MICRO NO. 453026 N 4032 LATITUDE 23 LONGITUDE P2-22 W

COUNTRY CUBA PROVINCE

AREA NO	SUBJECT	SUBJECT	SUBJECT	SUBJECT	SUBJECT	SUBJECT	SUBJECT
12E	<del>AK1</del>	<del>AK4</del>	AK2	AK6			
H A V A N A			J O S E		M A R T I		A
I R P O R T							

J E T   S T A R T E R   U N D E R   T A R P A U L I N  
I N   C E N T E R .

(31)

25X1A

DATE OF PHOTO	TYPE	QUALITY	CLASS	NO. OF CARDS
Sept 60	4	2	3	2



Approved For Release 1999/09/21 : CIA-RDP78-05867A000301080028-8

PHOTO ANALYSIS REPORT





Approved For Release 1999/09/21 : CIA-RDP78-05867A000301080028-8

PHOTO NO. 453028 SUBJECT TL 4032


COUNTRY Cuba PROVINCE

AREA NO	SUBJECT	SUBJECT	SUBJECT	SUBJECT	SUBJECT	SUBJECT	SUBJECT	SUBJECT
12E	AK6	D11						

B A T I S T A A I R P O R T 10 K  
 M. W E S T O F R A N C H O B O Y  
 E R O S A I R P O R T

VIEW TO THE SW.

(1,31)



DATE OF PHOTO	TYPE	QUALITY	CLASS	NO. OF CARDS
607	2	3	2	

CLASSIFICATION CAPTURED BY

Approved For Release 1999/09/21 : CIA-RDP78-05857A000301080028-8

INDEX NO.	453029	PROVINCE	N 4032	AREA NUMBER	453029	LABELS	A000301080028-8	LONGITUDE	
COUNTRY	Cuba								
AREA NO	12 E	SUBJECT	AK6	SUBJECT	D11	SUBJECT		SUBJECT	
B	A	T	1	S	T	A	A	10	R P O R T
M	W	E	S	T	O	F	R	A	N C H O
E	R	O	S	A	R	P	O	R	T
VIEW TO THE SW.									
(1,31)									
25X1A									
DATE OF PHOTO	60	TYPE	7	QUALITY	2	CLASS	3	NO. OF CARDS	2
CLASSIFICATION	Approved For Release 1999/09/21 : CIA-RDP78-05857A000301080028-8								
FORM NO. 174	USE PREVIOUS EDITIONS								
PHOTO ANALYSIS REPORT									



Approved For Release 1999/09/21 : CIA-RDP76-05867A000301080028-8

PHOTO NO. 453031      REFERENCE 7L 4032      LATITUDE 21-08 W      LONGITUDE 85-08 W

COUNTRY Cuba      PROVINCE

AREA NO	SUBJECT	SUBJECT	SUBJECT	SUBJECT	SUBJECT	SUBJECT	SUBJECT	SUBJECT	SUBJECT									
12 E	AKS	D23																
C	O	C	H	I	N	O	S,	<sup>10</sup> B	A	H	I	A	<sup>15</sup> D	E	<sup>20</sup> E			
A	S	T		<sup>25</sup> A	C	R	O	S	<sup>30</sup> S		N	O	R	T	H	E	N	D
	O	F		<sup>35</sup> B	A	Y												

NEW AIRSTRIP IN CENTER, DUE EAST OF LA CRIOLLA.

(1, 2, 31)

25X1A

DATE OF PHOTO	TYPE	QUALITY	CLASS	NO. OF CARDS	BOX
Sept 60	7	2	3	2	

CLASSIFICATION Conf      CAPTIONED BY [Signature]

Approved For Release 1999/09/21 : CIA-RDP76-05867A000301080028-8

PHOTO NO. 453032 APPROVED FOR RELEASE 1999/09/21 : CIA-RDP78-05867A000301080028-8

COUNTRY Cuba PROVINCE

AREA NO	SUBJECT	SUBJECT	SUBJECT	SUBJECT	SUBJECT	SUBJECT	SUBJECT	SUBJECT
12E	AKS	D23						
C	O	C	H	I	N	O	S,	
O	U	T	H	P	O	I	N	
H	O	R	E					

NEW AIRSTRIP AT LEFT CENTER.  
 SEE CIA 453034 TO 453036 FOR  
 SIMILAR VIEWS.  
 (2, 31)

25X1A



DATE OF PHOTO	TYPE	QUALITY	CLASS	NO. OF CARDS
Sept 60	7	2	3	2

Approved For Release 1999/09/21

CIA-RDP78-05867A000301080028-8

LONGITUDE 81-08 W

PHOTO NO. 453033 724032

COUNTRY Cuba

AREA NO 12 E

SUBJECT AKU

SUBJECT

SUBJECT

SUBJECT

SUBJECT

SUBJECT

SUBJECT

SUBJECT

C O C H I N O S

B A H I A

D E

R

O A D L E A D I N G

N O R T H

F R

O M B A Y

(28)

25X1A

DATE OF PHOTO	TYPE	QUALITY	CLASS	NO. OF CARDS	NO.
Sept 60	7	3	3	1	



Approved For Release 1999/09/21 - CIA-RDP78-05867A000301080028-8

PHOTO ANALYSIS REPORT



REG NO 453035

74032

NIS

21-03 W

COUNTRY Cuba

AREA NO	SUBJECT	SUBJECT	SUBJECT	SUBJECT	SUBJECT	SUBJECT	SUBJECT	SUBJECT
12E	AK5	D21						
C O C H	S I N O S,		B A H I A				D E	20 N
E W	A I R S T R		A A N D				C O N S	10 S
T R U C T I O N								

ON SOUTHEAST COAST OF BAY

SEE CIA 453032, 453034, 453036 - FOR SIMILAR COVERAGE.

(2, 31)

25X1A

DATE OF PHOTO	TYPE	QUALITY	CLASS	NO OF CARDS
Sept 60	7	2	3	2

CAPTIONED BY MJS



LONGITUDE  
81-08 W

PHOTO NO 453036 SUBJECT N 4032 NIS 22-05 N

COUNTRY CUBA PROVINCE

AREA NO	SUBJECT	SUBJECT	SUBJECT	SUBJECT	SUBJECT	SUBJECT	SUBJECT	SUBJECT
12E	AK5	D21						
C O C H	I N O S,		<sup>10</sup> B A H I A	<sup>13</sup> D E			<sup>20</sup> N	
E W	A I R S T R		<sup>30</sup> I P A N D	<sup>33</sup> C O N S				
T R U C	T I O N		<sup>30</sup> <del>OWN</del>					

↑ ON SOUTHEAST COAST OF BAY.

SEE CIA 453032, 453034, 453035 FOR SIMILAR VIEWS.

(2, 31)

25X1A

DATE OF PHOTO	TYPE	QUALITY	CLASS	NO OF CARDS
Sept 00	7	2	3	2



PHOTO NO 453037 N 4032 NIS 22-03 N.

COUNTRY CUBA PROVINCE

AREA NO 12E SUBJECT AKU

C	O	C	H	I	N	O	S,	<sup>10</sup> B	A	H	I	A	<sup>12</sup> D	E	<sup>20</sup> M	
A	C	A	D	A	M	R	O	A	D	U	N	D	E	R	C	O
N	S	T	R	U	C	T	I	O	N							

NORTH FROM SE SHORE OF BAY.

(28)

25X1A

DATE OF PHOTO	TYPE	QUALITY	CLASS	NO OF CARDS
Sept 60	7	2	3	1

PHOTO NO 453038 LOT NO 724032 C

COUNTRY CUBA PROVINCE

AREA NO	SUBJECT	SUBJECT	SUBJECT	SUBJECT	SUBJECT	SUBJECT	SUBJECT	SUBJECT
12 E	D2H							
IRIN	DAD	(NR)				PENINS	SU	
LA	EXTENDING					SOUTH	EA	
ST	INTO	BAY						

~~(PROBABLY PUNTA)~~  
(PROBABLY PUNTA CASILDA)

(2)

25X1A  
[REDACTED]

DATE OF PHOTO	TYPE	QUALITY	CLASS	NO OF CARDS
Sept 60	7	3	3	1

LONGITUDE 79-59 W.

WORD NO 453039

GRID NO N 4032

C

27-48 N.

COUNTRY Cuba

AREA NO	SUBJECT	SUBJECT	SUBJECT	SUBJECT	SUBJECT	SUBJECT	SUBJECT	SUBJECT
12 E	AL9	D2H	AIN					
T R I N I D A D			(N R)			D E E P		W A
T E R	P O R T		F O R			T O W N		

AIRSTRIIP (PROBABLY AT UPPER LEFT). OIL STORAGE FACILITIES AND TANKERS AT DOCKS ARE IN PORT AREA (SIC).

(2, 30, 31)

25X1A

DATE OF PHOTO	TYPE	QUALITY	CLASS	NO OF CARDS
Sept. 6 0 7 3			3	3

PHOTO NO 453040

N 4032

NIS

COUNTRY Cuba

AREA NO 12E

SUBJECT AK6

C I E N F U E G O S

A I R P O R T




SHOWING CONSTRUCTION WORK AND LENGTHENING OF RUNWAY.

(31)

25X1A

DATE OF PHOTO	TYPE	QUALITY	CLASS	NO OF CARDS
Sept. 60	5	2	3	1



Approved For Release 1999/09/21 : CIA-RDP78-05867A000301080028-8

LONGITUDE 82-18 W

PHOTO NO 453041      REF N 4032      TITLE NIS      DATE 22 9 48


COUNTRY Cuba      PROVINCE

AREA NO	SUBJECT	SUBJECT	SUBJECT	SUBJECT	SUBJECT	SUBJECT	SUBJECT	SUBJECT
12 E	D11	C68						
M	A	N	A	G	U	A	10	V
							15	E
							20	W
							25	T
							30	O
							35	T
							40	H
							45	E

(1,6)

25X1A

DATE OF PHOTO	TYPE	QUALITY	CLASS	NO OF CARDS
Sept. 6 0 7	3	3	2	



Approved For Release 1999/09/21 : CIA-RDP78-05867A000301080028-8



PHOTO NO	453043	LOT NO	N-4073	PROVINCE	ELIZABETHVILLE	LONGITUDE	27 34 E
COUNTRY	BELGIAN CONGO						
AREA NO	32 Z	SUBJECT	2JP				
E	L	I	A	B	E	T	H
N	G	E	S	E	R	E	C
I	N	S					
AT CAMP <u>LIEUTENANT SIMONET</u>							

DATE OF PHOTO	July 60	TYPE	42	CLASS	3	NO. OF CARDS	25X1A
CAPTIONED BY						[REDACTED]	



PHOTO NO.	153111	REF ID	N-4073	LONGITUDE	2734E
COUNTRY	BELGIAN CONGO	PROVINCE	ELISABETHVILLE		
AREA NO.	32Z	SUBJECT	2JP		
	ELI	SAB	ET	10	11
	NGES	E	RECR	20	30
	ING		UNIT S	30	40
					KATA
					MARCH

TO CAMP LIEUTENANT SIMONET.

(5)

(3, 1) 25X1A

DATE OF PHOTO	TYPE	QUALITY	CLASS	NO OF CARDS
July 60	4	2	3	1
CAPTIONED BY				

PHOTO NO. 453015  
 LONGITUDE 30 145  
 N 4064  
 E 76 250

COUNTRY *UdR*  
 PROVINCE

AREA NO	SUBJECT	SUBJECT	SUBJECT	SUBJECT	SUBJECT	SUBJECT	SUBJECT	SUBJECT
A 250N	ALA	ARN						
O D E	V A		[10 20 30]					
V V	T E C H N I C A L							
A N E	C A B I N E T							

*edges*  
*edge at left center.*  
*at right. Tank*

DATE OF PHOTO	TYPE	QUALITY	CLASS	NO. OF CARDS	SOURCE OF PHOTOGRAPH
15 Aug - N Sept	60	4	1	4	2

STATINTI  
 CAPTIONED BY

PHOTO ANALYSIS REPORT

Approved For Release 1999/09/21 : CIA-RDP78-05867A000301080028-8

PHOTO NO. 153046  
 LATITUDE N 4064 NIB 603  
 LONGITUDE 78 11 E

COUNTRY	AREA NO	SUBJECT	SUBJECT	SUBJECT	SUBJECT	SUBJECT	SUBJECT	SUBJECT	SUBJECT
USSR	0325N	A12							
	GADEN	1	YEVO	10					
	OIL	23	DERE	30					
	OVAN	43	YEA	30					

DATE OF PHOTO	TYPE	QUALITY	CLASS	NO. OF CARDS	SOURCE
15 AUG -	604	2	4	1	
11 SEPT					

(116) STATINTI



Approved For Release 1999/09/21 : CIA-RDP78-05867A000301080028-8

PHOTO ANALYSIS REPORT

Approved For Release 1999/09/21 : CIA-RDP78-05867A000301080028-8

PHOTO NO. 453047 N-3825 30 44 E

COUNTRY	USSR							
AREA NO	A 250 N	<del>250</del>	AH2					
	DES SA	NR			WORKER'S			H
	OME AT				COLLECTIVE			FA
	K M							

of the 21st Congress of the Communist Party.

DATE OF PHOTO	TYPE	QUALITY	CLASS	NO. OF CARDS	STATINTI
	4	1	4	1	

Approved For Release 1999/09/21 : CIA-RDP78-05867A000301080028-8

Approved For Release 1999/09/21

CIA-RDP78-05867A000301080028-8

LONGITUDE 30 44 E

PHOTO NO. 153048

N-3825

C

46 28 N

COUNTRY

USSR

AREA NO

A250 N

AH4

AH2

ODESSA

NR

LOUDSPEAK

ER ON

POLE

NR

BARN

at Collective Farm of the 21st Congress of the Communist Party.

(7, 23, 24)

STATINTI

BASE OF PHOTO	TYPE	QUALITY	CLASS	NO OF CARDS	SOURCE OF PHOTOGRAPH
	4	1	4	7	

CLASSIFICATION

Approved For Release 1999/09/21

CIA-RDP78-05867A000301080028-8

(20)

FORM NO. 174 USE PREVIOUS EDITIONS

PHOTO ANALYSIS REPORT

PHOTO NO. 458049  
 Approved For Release 1999/09/21 : CIA-RDP78-05867A000301080028-8  
 N-3825  
 LATITUDE 55 30 10 N  
 LONGITUDE 37 35 E

COUNTRY	USSR								
AREA NO	B 167 N	SUBJECT	B 31	SUBJECT	AM I	SUBJECT		SUBJECT	
	M O S C O W		N R		B A P A R		I N S		
	T A L L A T I O N								

(background) visible from highway  
 between Moscow and Zagorsk,  
 about 25 miles from Moscow on  
 road to Zagorsk.

(23) STATINTI

DATE OF PHOTO	TYPE	QUALITY	CLASS	NO. OF CARDS
June 60	3	2	4	2


CLASSIFICATION Approved For Release 1999/09/21 : CIA-RDP78-05867A000301080028-8

PHOTO NO. 4530501 LOT NO. N 4026 PROVINCE C LONGITUDE 19 51 E

COUNTRY	AREA NO	SUBJECT	SUBJECT	SUBJECT	SUBJECT	SUBJECT	SUBJECT	SUBJECT	SUBJECT
<u>U.A.R.</u>	<u>C 325 N</u>	<u>A16</u>	<u>ABJ</u>						
	<u>BAKEL</u>		<u>J U L</u>	<u>10</u>	<u>F U R</u>	<u>10</u>	<u>I C</u>	<u>15</u>	<u>A C - D</u>
	<u>A L K Y</u>	<u>25</u>	<u>L A T I O N</u>	<u>30</u>	<u>U N I T</u>	<u>35</u>			<u>40</u>
	<u>N I D</u>	<u>45</u>	<u>R C I - N</u>	<u>30</u>	<u>A C Y</u>				

*entified*

25X1A

DATE OF PHOTO	TYPE	QUALITY	CLASS	NO. OF CARDS	SOURCE OF PHOTOGRAPH
<u>August 60</u>	<u>4</u>	<u>2</u>	<u>3</u>	<u>2</u>	

APPROVED FOR RELEASE 1999/09/21 : CIA-RDP78-05867A000301080028-8

CLASSIFICATION CONFIDENTIAL

FORM NO. 174 USE PREVIOUS EDITIONS

PHOTO ANALYSIS REPORT

(20)





PHOTO NO. 15304	LOCATION N 40 26	CLASS C	NO. OF CARDS 40	LONGITUDE 19 51 E
COUNTRY USSR	PROVINCE			
AREA NO. C 325N	SUBJECT AIR			
BAKUR				
LATITON				
NTC				
DATE OF PHOTO	TYPE	QUALITY	CLASS	NO. OF CARDS
Aug 60	4	2	3	1
CLASSIFICATION	CAPTIONED BY			
CONFIDENTIAL	[REDACTED]			

(6) 25X1A

PHOTO ANALYSIS REPORT

Approved For Release 1999/09/21 : CIA-RDP78-05867A000301080028-8

PHOTO NO. 453053  
 LOT NO. N 4026  
 PROJECT C  
 LONGITUDE 11 51E

COUNTRY	AREA NO	SUBJECT	SUBJECT	SUBJECT	SUBJECT	SUBJECT	SUBJECT	SUBJECT	SUBJECT
USSR	C 325 N	A 16							
			10				13		
			30				35		
			30						

DATE OF PHOTO	TYPE	QUANTITY	CLASS	NO. OF CARDS	SOURCE
August 60	4	2	3	1	[REDACTED]

PHOTO NO: 453054  
 LOT NO: N 4026  
 LONGITUDE: 117 31 E

COUNTRY	AREA NO	SUBJECT	SUBJECT	SUBJECT	SUBJECT	SUBJECT	SUBJECT	SUBJECT	SUBJECT
USSR	Q 325 N	A16	A12						
	BARU								
	DECI								
	YUHA								

*Tyung / Obiyabaska*

*(sic) Bron.*

DATE OF PHOTO	TYPE	QUALITY	CLASS	NO OF CARDS	BOX
August 60	4	2	3	2	




PHOTO ANALYSIS REPORT

PHOTO NO: 453055  
 LOT NO: N 4026  
 PROVINCE: C  
 LONGITUDE: 40 16 N 11 30 E

AREA NO	SUBJECT	SUBJECT	SUBJECT	SUBJECT	SUBJECT	SUBJECT	SUBJECT	SUBJECT
C 325N	A16	A12						
K A R A D A G			10	P N E	U H A T			20
C O A K I N G			30	O U T	T O N G S			40
O I L			30					

DATE OF PHOTO: August 60  
 TYPE: 4  
 QUALITY: 2  
 CLASS: 3  
 NO OF CARDS: 2  
 SOURCE OF PHOTOGRAPH: 25X1A  
 CAPTIONED BY: [Redacted]

Approved For Release 1999/09/21 : CIA-RDP78-05837A000301080028-8

PHOTO NO. *N 4026* LATITUDE *10 18 N* LONGITUDE *119 06 E*

COUNTRY *U.S.S.R.* PROVINCE

AREA NO	SUBJECT	SUBJECT	SUBJECT	SUBJECT	SUBJECT	SUBJECT	SUBJECT	SUBJECT
<i>C 325N</i>	<i>AKU</i>	<i>AKF</i>						
<i>K A C A D A G</i>								
<i>Y Y I N G</i>								

25X1A

DATE OF PHOTO	TYPE	QUALITY	CLASS	NO. OF CARDS	SOURCE OF PHOTOGRAPH
<i>August 60</i>	<i>4</i>	<i>2</i>	<i>3</i>	<i>2</i>	

CLASSIFICATION *SECRET* CAPTURED BY *PH*

Approved For Release 1999/09/21 : CIA-RDP78-05837A000301080028-8

PHOTO ANALYSIS REPORT

Approved For Release 1999/09/21 : CIA-RDP78-05867A000301080028-8

PHOTO NO. 453057 LOT NO. N 1026 PROVINCE C LONGITUDE 49 51E

COUNTRY	AREA NO.	SUBJECT	SUBJECT	SUBJECT	SUBJECT	SUBJECT	SUBJECT	SUBJECT	SUBJECT
USSR	C 325 N	A16							
		3			10			15	
		23			30			33	
		43			30				

DATE OF PHOTO	TYPE	QUALITY	CLASS	NO. OF CARDS	SOURCE
August 6 0 4		2	3	1	

(16) 25X1A



Approved For Release 1999/09/21 : CIA-RDP78-05867A000301080028-8

PHOTO ANALYSIS REPORT

PHOTO NO: 453005  
 LOT NO: N 4026  
 LONGITUDE: 11 51 E

COUNTRY	AREA NO	SUBJECT	SUBJECT	SUBJECT	SUBJECT	SUBJECT	SUBJECT	SUBJECT	SUBJECT
USSR	325 N	A16							
			1	2	10				
					30				
					30				

DATE OF PHOTO	TYPE	QUALITY	CLASS	NO OF CARDS	SOUL
August 60	4	2	3	1	



PHOTO NO. 45300599  
 LOT NO. N 4026  
 PROVINCE C  
 LONGITUDE 11 51 E

COUNTRY	AREA NO	SUBJECT	SUBJECT	SUBJECT	SUBJECT	SUBJECT	SUBJECT	SUBJECT
USSR	6325N	A16						
	BARU		FURNACE					
	ATERC)		N 010					
	FINEERY							

DATE OF PHOTO	TYPE	QUALITY	CLASS	NO. OF CARDS	SC. EX. 1A
August 60	4	2	3	1	

PHOTO ANALYSIS REPORT



Release 1999/09/21 : CIA-RDP78-05867A000301080028-8

PHOTO NO. 453000

LOT NO. N 4026


C

40

LONGITUDE 11 51E

COUNTRY	AREA NO.	SUBJECT	SUBJECT	SUBJECT	SUBJECT	SUBJECT	SUBJECT	SUBJECT	SUBJECT
	U470 E 325N	A16							
	B A E K		T H E R M O P O R H						
	A L Y T I C		E P A C E R						
	I D E N T I F		E B F I N S E Y						

DATE OF PHOTO	TYPE	QUALITY	CLASS	NO. OF CARDS	SEARCHED
August 60	4	2	3	1	



Approved For Release 1999/09/21 : CIA-RDP78-05867A000301080028-8

~~CONFIDENTIAL~~

PHOTO ANALYSIS REPORT

PHOTO NO. 152111 LOT NO. N 4026 COUNTRY USSR PROVINCE USSR LONGITUDE 11 51 5

AREA NO.	SUBJECT	SUBJECT	SUBJECT	SUBJECT	SUBJECT	SUBJECT	SUBJECT	SUBJECT	SUBJECT
<u>C 325W</u>	<u>A 16</u>								
<u>B A E U</u>		<u>T H S</u>	<u>C H O</u>	<u>F O R</u>	<u>C E N</u>		<u>C A T</u>	<u>U N</u>	
<u>A L Y T I</u>	<u>2</u>	<u>C C A</u>	<u>C E R</u>						
<u>I D B E T</u>		<u>N S R Y</u>							

*Identified*

25X1A

DATE OF PHOTO	TYPE	QUALITY	CLASS	NO. OF CARDS	NO.
<u>August 60</u>	<u>4</u>	<u>2</u>	<u>3</u>	<u>1</u>	<u>7</u>

PHOTO ANALYSIS REPORT

1005709/21 : CIA-RDP78-05887A000301080028-8

PHOTO NO. AD-31002 LOT NO. N 4026 COUNTRY C PROVINCE C LONGITUDE 11 51 E

AREA NO.	SUBJECT	SUBJECT	SUBJECT	SUBJECT	SUBJECT	SUBJECT	SUBJECT	SUBJECT	SUBJECT
<u>C 325N</u>	<u>A16</u>	<u>A12</u>							
<u>B A E 4</u>		<u>0 1 2</u>							
<u>A N O</u>		<u>0 1 6</u>							
<u>1 5 4 0</u>									

DATE OF PHOTO August 60 TYPE 1 QUALITY 2 CLASS 3 NO. OF CARDS 2 SOL 7

25X1A

APPROVED BY [Redacted]

Approved For Release 1999/09/21 : CIA-RDP78-05887A000301080028-8

1999/09/21 : CIA-RDP78-05867A000301080028-8

PHOTO NO. 453007A

LOT NO. N 1026

C

LONGITUDE 44 51 E

COUNTRY	AREA NO	SUBJECT	SUBJECT	SUBJECT	SUBJECT	SUBJECT	SUBJECT	SUBJECT	SUBJECT
USSR	0325N	AIG							
	BAKH								
	ATCR)								
	EST								

25X1A



DATE OF PHOTO	TYPE	QUALITY	CLASS	NO OF CARDS
August 60	7	2	3	1

Approved For Release 1999/09/21 : CIA-RDP78-05867A000301080028-8

PHOTO ANALYSIS REPORT