

PHOTO NO. 448105  
 LOT NO. N-1763  
 LONGITUDE

COUNTRY THAILAND  
 AREA NO. SL

SUBJECT	SUBJECT	SUBJECT	SUBJECT	SUBJECT	SUBJECT	SUBJECT	SUBJECT
CARRAVAN	BLE	ALF	048			TRAIL	AT
APPROX		D6	56			N 98	52
E		[FRANCIS T]					

25X1A

(18,283)

DATE OF PHOTO	TYPE	QUALITY	CLASS	NO. OF CARDS
Jan 56	H	2	C	3

APPROVED BY: [Signature]

Approved For Release 2000/04/14 : CIA-RDP78-05867A000301070028-9

PHOTO ANALYSIS REPORT

FORM NO. 174 USE PREVIOUS EDITIONS (20)



PHOTO NO.	1481117	LOI NO.	N-1763	PROVINCE	UIS	LONGITUDE	98 20 E
COUNTRY	THAILAND						
AREA NO.	5L	SUBJECT	OR G	SUBJECT	D36	SUBJECT	RHL
	BAN		M A E		T H A		(N R)
	R . D G		E		CH I A N G		[RR]
	L A M P A N G		A N G		R R		

AT 1329N 9912E.

DATE OF PHOTO	TYPE	QUALITY	CLASS	NO OF CARDS
Qat 56	7	2	C	3

CAPTIONED BY [Signature]

PHOTO NO: 448105  
 LOT NO: N-1763  
 PROVINCE: UTS  
 LONGITUDE: 102° 29' E

AREA NO	SUBJECT	SUBJECT	SUBJECT	SUBJECT	SUBJECT	SUBJECT	SUBJECT
5L	AKG	D36	AKL				
BAN	NAME		THA	(AK)			
R	DG		CH				
L	AK		AK				

W 1129N 9112E

25X1A



DATE OF PHOTO	TYPE	QUALITY	CLASS	NO. OF CARDS	NO.
Oct 16	8	2	C	3	

PHOTO NO.	18109	LOT NO.	N-1763	PROVINCE		LONGITUDE	
COUNTRY	THAILAND						
AREA NO.	5L	SUBJECT	AKM	SUBJECT		SUBJECT	
	C	H	I	A	N	G	R
	R	A	T	N	E	N	T
	A	L	T	U	N	N	

AT 1130N 9915E, 2K4 SOUTH

25X1A

DATE OF PHOTO	TYPE	QUALITY	CLASS	NO. OF CARDS	NO.
Oct 56	8	2	C	1	
CAPTIONED BY					
Approved For Release 2000/04/14 : CIA-RDP78-05867A000301070028-9					
PHOTO ANALYSIS REPORT					

FORM NO. 174 USE PREVIOUS EDITIONS

LONGITUDE

INDEX NO. 445110

LOT NO. N-1763

COUNTRY THAILAND

AREA NO	SUBJECT	SUBJECT	SUBJECT	SUBJECT	SUBJECT	SUBJECT	SUBJECT	SUBJECT
56	AKM							
C	11	1	1	1	1	1	1	1
R	1	1	1	1	1	1	1	1
A	1	1	1	1	1	1	1	1

AT 1130N 9715E, ... EAST

25X1A

DATE OF PHOTO	TYPE	QUALITY	CLASS	NO OF CARDS	NO
Dec 56	F	2	C	1	

CAPTIONED BY

PHOTO ANALYSIS REPORT

PHOTO NO. 448111  
 SUBJECT N-1763  
 PROVINCE

COUNTRY THAILAND

AREA NO	SUBJECT	SUBJECT	SUBJECT	SUBJECT	SUBJECT	SUBJECT	SUBJECT	SUBJECT
5L	AKM							
	CHIAN G	MAI						
	RAT	f						
	AL	TU NN EL						

AT 13 23N 99 15 E, 22G 2000

25X1A

DATE OF PHOTO	TYPE	QUANTITY	CLASS	NO OF CARDS
OCT 5 6	P	2	C	1



PHOTO NO: 445112  
 SUBJECT: N-1763  
 COUNTRY: THAILAND  
 AREA NO: SL  
 SUBJECT: AKM, AKG  
 SUBJECT: MAI, LAMPAN, BAR, DGE, OS, E  
 SUBJECT: AT, S, S  
 SUBJECT: LKUSW

25X1A

DATE OF PHOTO	TYPE	QUANTITY	CLASS	NO. OF CARDS	SC
Oct 56	8	2	C	2	



PHOTO NO.	148113	LOT NO.	N-1763	LONGITUDE	
COUNTRY	THAILAND		PROVINCE		
AREA NO.	SL	AKM	AKG		
	CHIANG	MAI	-	LAM	PANG
	R	TR	ST	LE	AT
	N	99	05	E	27
				LKG WEST	

25X1A

DATE OF PHOTO	TYPE	QUANTITY	CLASS	NO. OF CARDS	
Oct 56	8	2	C	2	
CAPTIONED BY					
PHOTO ANALYSIS REPORT					

PHOTO NO. 448114  
 SUBJECT N-1763  
 LONGITUDE  
 COUNTRY THAILAND  
 AREA NO SL AKM AKG  
 SUBJECT SUBJECT SUBJECT SUBJECT SUBJECT SUBJECT  
 CHIAN G MA - LA M PANG R  
 R T R E S T L E S A T 8 2 7  
 N 9 9 0 5 E  
 LONG NORTHWEST.

25X1A

DATE OF PHOTO	TYPE	QUALITY	CLASS	NO. OF CARDS
Oct 56	8	2	C	2

PHOTO NO.	115115	REF ID	N-1003	LONGITUDE	
COUNTRY	THAILAND	PROVINCE			
AREA NO.	56	SUBJECT	AKMAKGA		
	C H I A N G		M A I		L A M P A N G
	R T R E S T L E		A T		① 8 2 8
	① N 9 9		① 5		E, LKG WEST.

PART ① OF 2-PART SERIES.

25X1A

DATE OF PHOTO	TYPE	QUANTITY	CLASS	NO. OF CARDS
Oct 56	8	2	C	2
CAPTIONED BY				

Approved For Release 2000/04/14 : CIA-RDP78-05867A000301070028-9

PHOTO ANALYSIS REPORT

FORM NO. 174 USE PREVIOUS EDITIONS

PHOTO NO.

145110

N-1103

COUNTRY

THAILAND

AREA NO.

56

SUBJECT

ARM AKG

SUBJECT

SUBJECT

SUBJECT

SUBJECT

SUBJECT

SUBJECT

SUBJECT

SUBJECT

C	H	A	N	G	M	A	I	-	L	A	M	P	A	N	G	R
R	T	R	E	S	T	C	E	A	T	W	S	S	S	S	S	3
0	N	9	9	0	S	E										

PART 2 OF 2 PART SERIES

25X1A

DATE OF PHOTO	TYPE	QUALITY	CLASS	NO OF CARDS
Oct 56	8	2	C	2



CLASSIFICATION

FORM NO. 174 N-1763

COUNTRY	AREA NO.	SUBJECT	SUBJECT	SUBJECT	SUBJECT	SUBJECT	SUBJECT	SUBJECT
THAILAND	SL	AKG	AKM	MAI	LAMPAN	G	R	
		CHIANG	MAI	LAMPAN	G	R		
		RTKCS	LE	AT	08	28		
		99	05	E				

LKG APPROXIMATELY N.W.

25X1A

DATE OF PHOTO	TYPE	QUALITY	CLASS	NO. OF CARDS	NO.
05 56	F	2	C	2	27

PHOTO NO. N-1763

COUNTRY THAILAND PROVINCE

AREA NO	SUBJECT	SUBJECT	SUBJECT	SUBJECT	SUBJECT	SUBJECT	SUBJECT	SUBJECT
<u>5L</u>	<u>AKG</u>	<u>SKM</u>						
<u>CH</u>	<u>1</u>	<u>A</u>	<u>N</u>	<u>G</u>	<u>M</u>	<u>A</u>	<u>1</u>	<u>-</u>
<u>R</u>	<u>7</u>	<u>R</u>	<u>1</u>	<u>5</u>	<u>1</u>	<u>1</u>	<u>1</u>	<u>1</u>
<u>9</u>	<u>9</u>	<u>1</u>	<u>6</u>	<u>E</u>				

*LEG APPROXIMATELY NEW.*

25X1A

DATE OF PHOTO	TYPE	QUALITY	CLASS	NO. OF CARDS
<u>Oct 56</u>	<u>1</u>	<u>2</u>	<u>C</u>	<u>2</u>

CLASSIFICATION Conf CAPTIONED BY SH

PHOTO NO. 448119  
 SUBJECT N-1763  
 COUNTY THAILAND  
 AREA NO SL  
 SUBJECTS AKM, AKG  
 CHIANANG MAI - LAMPANG  
 R TR ESTLE AT  
 99, "06 E, (LKG APPROXIMATELY NW.)

DATE OF PHOTO 05 56 8 2 C 2  
 TYPE 8  
 QUALITY 2  
 CLASS C  
 NO. OF CARDS 2  
 SOURCE OF PHOTOGRAPH 25X1A  
 CAPTIONED BY [Signature]  
 APPROVED FOR RELEASE 2000/04/14 : CIA-RDP78-05867A000301070028-9  
 PHOTO ANALYSIS REPORT  
 FORM NO. 174 USE PREVIOUS EDITIONS

PHOTO NO. 448150  
LONGITUDE  
APPROVED FOR RELEASE 2000/04/14 : CIA-RDP78-05867A000301070028-9

COUNTRY THAILAND

AREA NO	SUBJECT	SUBJECT	SUBJECT	SUBJECT	SUBJECT	SUBJECT	SUBJECT	SUBJECT
SL	AKM	AKG						
CH	I	A	N	G				
R	B	R	I	D	G	E		
9	9	0	6	E				

DATE OF PHOTO: OCT 56  
TYPE: 8  
QUALITY: 2  
CLASS: C  
NO OF CARDS: 2  
SOURCE OF PHOTOGRAPH: 25X1A  
CLASSIFICATION: Approved For Release 2000/04/14 : CIA-RDP78-05867A000301070028-9  
FORM NO. 174 USE PREVIOUS EDITIONS  
PHOTO ANALYSIS REPORT



PHOTO NO: 442121  
 LOI NO: N-1763  
 COUNTRY: THAILAND  
 AREA NO: 5L  
 SUBJECT: CHINAWESTLE  
 SUBJECT: 26  
 SUBJECT: 27  
 SUBJECT: 28  
 SUBJECT: 29  
 SUBJECT: 30  
 SUBJECT: 31  
 SUBJECT: 32  
 SUBJECT: 33  
 SUBJECT: 34  
 SUBJECT: 35  
 SUBJECT: 36  
 SUBJECT: 37  
 SUBJECT: 38  
 SUBJECT: 39  
 SUBJECT: 40

25X1A

DATE OF PHOTO: Oct 56  
 TYPE: 4  
 QUANTITY: 2  
 CLASS: C  
 NO OF CARDS: ✓  
 CAPTIONED BY: [Signature]  
 APPROVED FOR RELEASE: 2000/04/14  
 PHOTO ANALYSIS REPORT: 28-05867A000301070028-9  
 FORM NO. 174 USE PREVIOUS EDITIONS

PHOTO NO. 448122

LOI NO. N-1763

REF ID: A715

LONGITUDE

COUNTRY	AREA NO	SUBJECT	SUBJECT	SUBJECT	SUBJECT	SUBJECT	SUBJECT	SUBJECT
THAILAND	56	YK6	AKM	D 2A				
	BAN	HAN	G	AT	(22)			
	ANG	M	A	LAMPANG				
	RIDGE	E						

AT 1822N 9920E, URGENT

25X1A

(27,29)

DATE OF PHOTO	TYPE	QUALITY	CLASS	NO OF CARDS	SO
OCT 576	4	2	C	3	

CAPTURED BY

PHOTO NO. N-1763 LOCATION N 15 35 30 E

COUNTRY THAILAND

AREA NO	<u>5L</u>	<u>AKG</u>	<u>AKM</u>	<u>D36</u>					
<u>BAN</u>	<u>PIN</u>	<u>(N)</u>	<u>(R)</u>	<u>L</u>	<u>A</u>	<u>M</u>	<u>P</u>	<u>A</u>	<u>N</u>
<u>UTTA</u>	<u>RAD</u>	<u>T</u>	<u>AR</u>						

OVER NAN MAE YAN  
 AT 15 35 30 N 99 53 30 E, LRG NE.

25X1A

DATE OF PHOTO	TYPE	QUALITY	CLASS	NO OF CARDS
<u>7/2/56</u>	<u>8</u>	<u>2</u>	<u>C</u>	<u>3</u>

PHOTO NO. 445121  
 LOT NO. N-1763  
 COORDINATE N 15 25 30 N 99 52 30 E

COUNTRY	AREA NO.	MARK	MARK	MARK	MARK	MARK	MARK	MARK	MARK
THAILAND	56	AKG	AKM	D 36					
BAN				(N 2)					
UTTA									
RA									
D									

N 15 25 30 N 99 52 30 E, 25X1A

25X1A

(2729)

DATE OF PHOTO	TYPE	QUALITY	CLASS	NO OF CARDS
56	7	2	C	3

CAPTURED BY [Signature]





Approved For Release 2000/04/14 : CIA-RDP78-05867A000301070028-9

REF ID: A68126 U-1763

COUNTRY THAILAND PROVINCE

AREA NO	SUBJECT	SUBJECT	SUBJECT	SUBJECT	SUBJECT	SUBJECT	SUBJECT	SUBJECT
5L	MKM	AGJ	BKH					
D	C	H	A	I	L	A	P	G
T	A	R	A	B	R	A	A	C
A	T	R	C	T	E	B	G	E

containing case

25X1A

DATE OF PHOTO	TYPE	QUANTITY	CLASS	NO OF CARDS
Nov 56	16	02	C	3

PHOTO NO 448127  
 ID NO N-1763  
 PROVINCE

COUNTRY THAILAND

AREA NO	SUBJECT	SUBJECT	SUBJECT	SUBJECT	SUBJECT	SUBJECT	SUBJECT	SUBJECT
SL	AKM	AGS	AKH					
BEN	CHAI			LAMP				
TARA	BIT							
AT	CE							

114 NE

114

(182)

25X1A

DATE OF PHOTO	FVS	QUALITY	CLASS	NO OF CARDS
Nov	5C	82	C	3

CLASSIFICATION Approved For Release 2000/04/14 : CIA-RDP78-05867A000301070028-9

PHOTO NO. 415125  
 LOT N-1763

COUNTRY	AREA NO	MARK	MARK	MARK	MARK	MARK	MARK	MARK	MARK	MARK
THAILAND	56	PKA	PKG	D39						
LAMPANG				UT						CR
BRIDGE				AT						
00				E						

LKG EAST.

25X1A

DATE OF PHOTO	TYPE	QUALITY	CLASS	NO OF CARDS
Nov 56	8	2	C	3

APPROVED BY: *CH/CC*



PHOTO NO. 448123  
 SUBJECT N-1763

COUNTRY THAILAND

AREA NO	SUBJECT	SUBJECT	SUBJECT	SUBJECT	SUBJECT	SUBJECT	SUBJECT	SUBJECT
56	AKM	AKG	DSA					
LAMP	A	G	U	T	A	R	A	D
3	R	D	G	E	(2)	A	P	R
5	2	N	(1)			3	E	LKG EAST

25X1A

DATE OF PHOTO	TYPE	QUALITY	CLASS	NO OF CARDS	NO
Nov 56	8	2	C	3	
CLASSIFICATION				CAPTIONED BY	
CP/EC				M	

PHOTO NO. 445100  
N-1763

COUNTRY	AREA NO	SUBJECT	SUBJECT	SUBJECT	SUBJECT	SUBJECT	SUBJECT	SUBJECT	SUBJECT
THAILAND	SL	AKH							
		EN D	F	10	6	AN	PAN	G	- U T
		ARAD	IT	RR	20	TUN	NEL		

AT 1751 L. 10003E,  
LKG. UORTH.

DATE OF PHOTO	TYPE	QUALITY	CLASS	NO OF CARDS	SOURCE OF PHOTOGRAPH
Nov 56	P	2	C	1	[REDACTED]

CLASSIFICATION: [REDACTED] CAPTIONED BY: [REDACTED]

PHOTO NO. N-1763

COUNTRY THAILAND

AREA NO. SL SUBJECT AKM

SUBJECT	SUBJECT	SUBJECT	SUBJECT	SUBJECT	SUBJECT	SUBJECT	SUBJECT
<u>N</u>	<u>EN</u>	<u>D</u>	<u>F</u>	<u>10</u>	<u>1</u>	<u>AMPAN</u>	<u>6</u>
<u>ARAD</u>	<u>T</u>	<u>RA</u>	<u>30</u>	<u>20</u>	<u>TUNNEL</u>	<u>13</u>	<u>UT</u>
			<u>30</u>				<u>AT 175N</u>

LKG EAST

27

DATE OF PHOTO	TYPE	QUALITY	CLASS	NO OF CARDS	SOURCE OF PHOTOGRAPH
<u>Nov 56</u>	<u>8</u>	<u>2</u>	<u>C</u>	<u>1</u>	<u>25X1A</u>

CLASSIFICATION Secret CAPTIONED BY SM

LONGITUDE

PHOTO NO. 445172 JOF NO. N-1763

COUNTRY THAILAND PROVINCE

AREA NO	SUBJECT	SUBJECT	SUBJECT	SUBJECT	SUBJECT	SUBJECT	SUBJECT	SUBJECT
<u>SL</u>	<u>PHM</u>							
<u>ARAD</u>	<u>IT</u>	<u>RA</u>	<u>L</u>	<u>AM</u>	<u>AN</u>	<u>AN</u>	<u>AN</u>	<u>AN</u>

at 1750H 10000E,  
454 NORTH

25X1A

DATE OF PHOTO	FYR	QUALITY	CLASS	NO OF CARDS
<u>NOV</u>	<u>576</u>	<u>P</u>	<u>C</u>	<u>1</u>

CAPTIONED BY Glucose



PHOTO NO. 445183  
 SUBJECT N-1763  
 RELEASE 2000/04/14 CIA-RDP78-05867A000301070028-9

COUNTRY	AREA NO	SUBJECT	SUBJECT	SUBJECT	SUBJECT	SUBJECT	SUBJECT	SUBJECT
THAILAND	56	AKM	AKG	D39				
BAN		D	A	N	(N R)		L	A
UT		T	A	R	A	D		
							AT 1749 N	100 04 E,
							LK4	CAS.

25X1A

DATE OF PHOTO	TYPE	QUALITY	CLASS	NO OF CARDS
Nov 56	S	2	C	3



PHOTO NO: 448135  
 LOE NO: U-1763  
 PROVINCE: UTS  
 LONGITUDE: 105 07 E

COUNTRY	THAILAND						
AREA NO	5L	SUBJECT	AKM	AKG	D 31		
	BAN	DAN	(WR)			LAMPANG	
	UTTAR	ADIT			RR	BRIDGE	
						AT 1746 N 100 07 E,	
						LK4 NE.	

25X1A

DATE OF PHOTO	TYPE	QUANTITY	CLASS	NO OF CARDS	SOURCE OF PHOTOGRAPH
Nov 56	P	2	C	3	[REDACTED]
CAPTIONED BY					

FORM NO. 174 USE PREVIOUS EDITIONS

Approved For Release 2000/04/14 : CIA-RDP78-05867A000301070028-9

PHOTO ANALYSIS REPORT

(30)

PHOTO NO.	118104		LONGITUDE				
COUNTRY	THAILAND		PROVINCE				
AREA NO.	5L	AKM	LKG	D 39			
	BAN	DAN	(K)		LAMPAN		
	UT	ARAD	IT	RR	BK	JOE	
					AT 1740 30N 10001E,		
					LKG EAST.		

DATE OF PHOTO	TYPE	QUANTITY	CLASS	NO. OF CARDS	SOURCE OF PHOTOGRAPH
Nov 56	S	2	C	3	25X1A
CLASSIFICATION				CAPTIONED BY	
				Ma	



PHOTO NO.	448137	LOT NO.	U-1763	PROVINCE						LONGITUDE	
COUNTRY	THAILAND										
AREA NO.	SL	MARK	TKM	SUBJECT							
	U	T	T	A	R	A	D	1	T	(NR)	"L A M P A N
	G	-	U	T	A	R	A	D	1	T	CR 2
	E	S	N								AT 1739N 10007E, LKG
											EAST.

25X1A

DATE OF PHOTO	Nov 56	TYPE	1	QUALITY	2	CLASS	C-1	NO. OF CARDS	1
CAPTIONED BY								[Redacted]	
Approved For Release 2000/04/14 : CIA-RDP78-05867A000301070028-9 PHOTO ANALYSIS REPORT									

PHOTO NO. 445135

LONGITUDE

COUNTRY THAILAND

AREA NO.	NAME	NAME	SUBJECT	SUBJECT	SUBJECT	SUBJECT	SUBJECT
SL	AKM	AKS					
U	T	A	R	A	D		
L	L	I	N	G	Y	D	
U	T	A	R	A	D		

25X1A

DATE OF PHOTO	TYPE	QUALITY	CLASS	NO. OF CARDS
Nov 56	7	2	C	2

CLASSIFIED BY

PHOTO NO. 445139 N-1763 6-27/74 25X1A

COUNTRY THAILAND PROVINCE \_\_\_\_\_

AREA NO	SUBJECT	SUBJECT	SUBJECT	SUBJECT	SUBJECT	SUBJECT	SUBJECT
<u>5K</u>	<u>CG4</u>	<u>ARM</u>	<u>AKR</u>	<u>B36</u>			
<u>U T T A R A D I T</u>					<u>L A M P A N G</u>		
<u>T T A R A D I T</u>			<u>K R</u>		<u>S T A S</u>		
<u>L K G</u>	<u>E A</u>						

AT BUSINESS DISTRICTS MAE NAM NAM (RIVER)

DATE OF PHOTO Nov 56 TYPE S QUANTITY 3 CLASS C NO. OF PAGES 4

CAPTIONED BY \_\_\_\_\_



PHOTO NO. U-1763 LONGITUDE 118° 15' E

COUNTRY THAILAND PROVINCE PHU PHU

AREA NO.	SUBJECT	SUBJECT	SUBJECT	SUBJECT	SUBJECT	SUBJECT	SUBJECT
<u>SL</u>	<u>PHU</u>	<u>PHU</u>					
<u>C 11</u>	<u>A</u>	<u>G</u>	<u>10</u>	<u>11</u>	<u>12</u>	<u>13</u>	<u>14</u>
<u>1</u>	<u>2</u>	<u>3</u>	<u>4</u>	<u>5</u>	<u>6</u>	<u>7</u>	<u>8</u>
<u>-</u>	<u>C</u>	<u>H</u>	<u>1</u>	<u>2</u>	<u>3</u>	<u>4</u>	<u>5</u>

CR STAT  
B CR STAT  
CR STAT  
CR STAT

MAI CR STAT CR STAT CR STAT

27 27 27 27 27 27 27 27

DATE OF PHOTO Sept 56 TYPE 8 QUANTITY 2 CLASS C NO. OF CARDS 1

CLASSIFIED BY [Signature] APPROVED BY [Signature]

PHOTO ANALYST'S REPORT

25X1A

FORM NO. 174 USE PREVIOUS EDITIONS

PHOTO NO: 145142  
 COUNTRY: THAILAND  
 AREA NO: 5L  
 SUBJECT: CHANG MAI  
 SUBJECT: ON CLC NORTN  
 SUBJECT: STAT

AREA NO	SUBJECT	SUBJECT	SUBJECT	SUBJECT	SUBJECT	SUBJECT	SUBJECT	SUBJECT
5L	AKQ	AKM						
CH	AN	G	MAI					
ON	CLC		NORTN					

25X1A

DATE OF PHOTO	TYPE	QUALITY	CLASS	NO OF CARDS	DO
Sept 56	8	2	C	2	

FORM NO 445113

LONGITUDE

COUNTRY	AREA NO	SUBJECT	SUBJECT	SUBJECT	SUBJECT	SUBJECT	SUBJECT	SUBJECT	SUBJECT
THAILAND	56	AKM	AKR						
		A	S	M	A	I	B	R	S
		N	L	K	G	B	O	U	T

25X1A

DATE OF PHOTO	TYPE	QUANTITY	CLASS	NO OF CARDS
Sept 57	7	2	C	2



Approved For Release 2000/04/14 : CIA-RDP78-05867A000301070028-9

AREA NO.	445144	PROVINCE	USSR		LONGITUDE	37° 03' SE	
COUNTRY	USSR						
AREA NO.	B167N	MARK	AKM				
	MOSCOW		NR		ROAD		CROSS
	SIGNAL		&		SEARCH		LIGHT
	SIGNAL		L				

ON RAIL LINE FROM QZHERELYE.

25X1A

27

DATE OF PHOTO	TYPE	QUALITY	CLASS	NO. OF CARDS
JUNE 60	4	2	4	1



Approved For Release 2000/04/14 : CIA-RDP78-05867A000301070028-9



Approved For Release 2000/04/14 : CIA-RDP78-05867A000301070028-9

COUNTRY		USSR		PROVINCE		LATITUDE		LONGITUDE	
AREA NO	SUBJECT	SUBJECT	SUBJECT	SUBJECT	SUBJECT	SUBJECT	SUBJECT	SUBJECT	SUBJECT
DISYNAK8									
KRASNAYA	POLYANA								PO
SS	ADMINISTRATION								BL
DG	AIRFIELD								
SHERMETYEVO									
AIRFLD - AIRFIELD									
25X1A									

DATE OF PHOTO	TYPE	QUANTITY	CLASS	NO OF CARDS
JUNE 60	4	2	4	1



Approved For Release 2000/04/14 : CIA-RDP78-05867A000301070028-9

44514ii

USSR

3015E

AREA NO	REPORT	SUBJECT	SUBJECT	SUBJECT	SUBJECT	SUBJECT	SUBJECT	SUBJECT
B153N	AKS							
LENINGRAD				HUMP			SECT	
ION				CLOW			RAILRO	
AD	YARO							

25X1A

27



DATE OF PHOTO	TYPE	QUALITY	CLASS	NO. OF CARDS	NO.
JUNE 60	4	2	4	1	

CZ

Approved For Release 2000/04/14 : CIA-RDP78-05867A000301070028-9

FORM NO. 174 USE PREVIOUS EDITIONS

PHOTO ANALYSIS REPORT

(20)



Approved For Release 2000/04/14 : CIA-RDP78-05867A000301070028-9

LONGITUDE 39°30'E

COUNTRY	USSR						
AREA NO	B234N	AKM					
	WISKI	NR					
	ACH	SIGNAL					

ON RAILLINE TO TULA.

25X1A

27

DATE OF PHOTO	TYPE	QUALITY	CLASS	NO. OF CARDS
JUNE 60	4	2	4	1

Approved For Release 2000/04/14 : CIA-RDP78-05867A000301070028-9

FORM NO 174 USE PREVIOUS EDITIONS

PHOTO ANALYSIS REPORT

(20)


415149 **N3318** **50°59'N** **79°30'E**

USSR									
AREA NO	SUBJECT	SUBJECT	SUBJECT	SUBJECT	SUBJECT	SUBJECT	SUBJECT	SUBJECT	SUBJECT
B234N	AKN	AKS	AKM	AMI					
LISKI									
OME	"	SIGNALS	"						
G	"		"						

POSSIBLE MICROWAVE TOWER IN RIGHT CENTER BACKGROUND

*W. J. J.* 25X1A

DATE OF PHOTO	TYPE	QUALITY	CLASS	NO. OF CARDS
JUNE 60	4	2	4	4



Approved For Release 2000/04/14 : CIA-RDP78-05867A000301070028-9

PHOTO NO: 448100  
 SUBJECT: N 3318  
 LATITUDE: 39° 30' E  
 LONGITUDE: 70° 00' E

COUNTRY	AREA NO	SUBJECT	SUBJECT	SUBJECT	SUBJECT	SUBJECT	SUBJECT	SUBJECT
USSR	B234NAK	BLISKI	TOWER	MID	INTER	LOCK	RAIL	ROAD
		ING	ER	IN				
		D YARD						

25X1A

727

DATE OF PHOTO	TYPE	QUALITY	CLASS	NO OF CARDS
JUNE 60	4	2	4	1

APPROVED BY: [Signature]

PHOTO NO. 14521 N 3318 LONGITUDE T 20 30 E

COUNTRY USSR

AREA NO.	SUBJECT	SUBJECT	SUBJECT	SUBJECT	SUBJECT	SUBJECT	SUBJECT
<u>B 234 N</u>	<u>ARMY</u>						
<u>L I S K I</u>	<u>N R</u>			<u>T W O - U N I T</u>			
<u>E A R C H</u>	<u>L I G H T</u>			<u>S I G N A L</u>			
<u>T L E F T</u>							

BETWEEN CITY AND POVORINO ON ROUTE NO. 350.

25X1A

DATE OF PHOTO	TYPE	QUALITY	CLASS	NO OF CARDS	NO
<u>JUNE 60</u>	<u>4</u>	<u>2</u>	<u>4</u>	<u>1</u>	
CAPTIONED BY			<u>PZ</u>		




PHOTO NO.	448152	GRID REFERENCE	N 3318	LABOR	78-05867A	LONGITUDE	44° 25' E
COUNTRY	USSR						
AREA NO.	D 235 N	SUBJECT	AMICIB	SUBJECT		SUBJECT	
	STALINGRAD				ADMINISTR		
	RATION				COMMUNICAT		
	LONG BLDG						
POSSIBLE MICROWAVE ANTENNA ON ROOF.							
25X1A							
723							
DATE OF PHOTO	TYPE	QUALITY	CLASS	NO OF CARDS			
JUNE 60	4	2	4	2			
CLASSIFICATION	CAPTIONED BY C2						
Approved For Release 2000/04/14 : CIA-RDP78-05867A000301070028-9							
PHOTO ANALYSIS REPORT							
FORM NO. 174	USE PREVIOUS EDITIONS						





Approved for Release 2000/04/14 : CIA-RDP78-05867A000301070028-9

AREA NO.	448154	PROVINCE	N3318	LANGUAGE	RUSSIAN	LONGITUDE	37°35'E
COUNTRY	USSR						
AREA NO.	B167N	SUBJECT	AKH	SUBJECT	C3G	SUBJECT	
	M O S C O W			U	N	L O A D I N G	R R
	C A R S		A T	M	I T K O V O		4 T A
	T I O N						
DATE OF PHOTO	JUNE 60	TYPE	4	QUALITY	2	CLASS	4
						NO. OF CARDS	2
						SOURCE OF PHOTOGRAPH	25X1A

727

UNCLASSIFIED

Approved for Release 2000/04/14 : CIA-RDP78-05867A000301070028-9

PHOTO ANALYSIS REPORT

Approved For Release 2000/04/14 : CIA-RDP78-05867A000301070028-9

REF ID: 445255

GRID REF: N3318

COUNTRY: USSR

AREA NO: 0167N

OBJECT: AKM AKS

OBJECT: OZHERELYE

OBJECT: RAIL YARD

OBJECT: ENTERING

OBJECT: FR SOUTH

COLOR LIGHT SIGNALS AT LEFT CENTER

27

25X1A

DATE OF PHOTO	TYPE	QUANTITY	CLASS	NO OF CARDS	SOURCE OF PHOTOGRAPH
JUNE 60	4	2	4	2	[REDACTED]

CLASSIFICATION: [REDACTED]


PHOTO ANALYSIS REPORT

FORM NO. 174 USE PREVIOUS EDITIONS

Approved For Release 2000/04/14 : CIA-RDP78-05867A000301070028-9

COORDINATE	USSR		PROVINCE							
AREA NO	B233 N	CIL	AFV							
	DARN	ITSA			REAR		OF		AD	
	MIN	BLDG			AT		CAR		REPA	
	IR	PLANT								

ADMIN - ADMINISTRATION

DATE OF PHOTO	TYPE	QUALITY	CLASS	NO. OF CARDS	SOURCE OF PHOTOGRAPH
JUNE 60	4	2	727	2	25X1A
					

Approved For Release 2000/04/14 : CIA-RDP78-05867A000301070028-9

PHOTO NO.

448157

COUNTRY

POLAND

PROVINCE

LUBLIN

AREA NO.

2355 MARKS

BIALA

PODLASKA

RAIL

ROAD YARD

27

25X1A

DATE OF PHOTO

TYPE

QUALITY

CLASS

NO. OF CARDS

SOURCE OF PHOTOGRAPH

JUNE 60 4 2 4 1

CAPTIONED BY

CLASSIFICATION

Approved For Release 2000/04/14 : CIA-RDP78-05867A000301070028-9

PHOTO ANALYSIS REPORT

FORM NO. 170 USE PREVIOUS EDITIONS



Approved For Release 2000/04/14 : CIA-RDP78-05867A000301070028-9

PHOTO NO. 448159

LABELED **49°23'N 49°05'E**

COUNTRY **USSR**

AREA NO. **0325 N AKM**

PROVINCE

SUBJECT	SUBJECT	SUBJECT	SUBJECT	SUBJECT	SUBJECT	SUBJECT	SUBJECT
<b>BAKU</b>	<b>COLOR</b>	<b>LIGHT</b>	<b>SI</b>				
<b>GUALS</b>	<b>NEAR</b>	<b>RAILROAD</b>					
<b>YARD</b>							

27

25X1A

DATE OF PHOTO	TYPE	QUANTITY	CLASS	NO. OF CARDS	EXPOSURE
<b>JUNE 60</b>	<b>4</b>	<b>2</b>	<b>4</b>	<b>1</b>	

CLASSIFIED **SECRET**

Approved For Release 2000/04/14 : CIA-RDP78-05867A000301070028-9

PHOTO ANALYSIS REPORT

FORM NO. 174 USE PREVIOUS EDITIONS

Approved For Release 2000/04/14 : CIA-RDP78-05867A000301070028-9

PHOTO NO.	448160	REF ID	N3318	LONGITUDE	37°35'E
COUNTRY	USSR				
AREA NO.	B167N	SUBJECT	C36	SUBJECT	S O V E T S ' K A Y A
	M O S C O W				
	O T T E L				

7.9

25X1A

DATE OF PHOTO	TYPE	QUALITY	CLASS	NO. OF CARDS	SOURCE OF PHOTOGRAPH
JUNE 6 0 4 2			4	1	[REDACTED]

Approved For Release 2000/04/14 : CIA-RDP78-05867A000301070028-9

PHOTO ANALYSIS REPORT





PHOTO NO.	445162	PROVINCE	N3318	LABORATORY	37044A	LOADING	39042E
COUNTRY	USSR	SUBJECT		SUBJECT		SUBJECT	
AREA NO.	B249N	SUBJECT	AKM	SUBJECT		SUBJECT	
	POSTOV		-NA		DO		NU NR
	WO		UNIT		SEARCH		NLRGNT
	SIGNAL						

ON RAIL LINE FROM  
TIKHOVRETSKAYA.

25X1A

DATE OF PHOTO	JUNE 60	TYPE	H	QUALITY	2	CLASS	H	NO. OF CARDS	1	SOURCE	[REDACTED]
---------------	---------	------	---	---------	---	-------	---	--------------	---	--------	------------

PHOTO ANALYSIS REPORT

Approved For Release 2000/04/14 : CIA-RDP78-05867A000301070028-9

REPORT NO.	448163	NAV REFERENCE	N 8318	LATITUDE	37° 04' N	LONGITUDE	39° 42' E
COUNTRY	USSR						
AREA NO.	B 249 N	MARK	AKS	SUBJECT		SUBJECT	
	R O S T O V - N A - D O N U						I N T E
	R L O C K I N G T O W E R						I N R A
	I L R O A D Y A R D						
DATE OF PHOTO	JUL 60	TYPE	4	CLASS	2	NO. OF CARDS	4
CLASSIFICATION	[REDACTED]						

25X1A

727

PHOTO ANALYSIS REPORT

Approved For Release 2000/04/14 : CIA-RDP78-05867A000301070028-9

FORM NO. 174 USE PREVIOUS EDITIONS

Approved For Release 2000/04/14 : CIA-RDP78-05867A000301070028-9

REF ID: A48164	REF ID: N3318	LATITUDE: 55° 00' N		LONGITUDE: 37° 49' E	
COUNTRY: USSR	AREA NO: 0234N	SUBJECT: AKQ	SUBJECT: LIMAN	SUBJECT: RAIL	SUBJECT: CR
	SUBJECT: KRASNYY	SUBJECT: STATION			
	SUBJECT: OAD				

25X1A

DATE OF PHOTO: JUNE 60	TYPE: 4	QUALITY: 2	CLASS: 4	NO OF CARDS: 1	SOURCE: [REDACTED]
CAPTIONED BY: [REDACTED]					

Approved For Release 2000/04/14 : CIA-RDP78-05867A000301070028-9

PHOTO ANALYSIS REPORT



Approved For Release 2000/04/14 : CIA-RDP78-05867A000301070028-9

PHOTO NO. 448166 *N 33/8* *320356*

COUNTRY	AREA NO.	OBJECT	OBJECT	OBJECT	OBJECT	OBJECT	OBJECT	OBJECT	OBJECT
USSR	B167N	RAIL							
	MOSCOW	NR			RAIL				LINE
	BETW	CITY			R				OTHER
	YE								

25X1A

DATE OF PHOTO	TYPE	QUALITY	CLASS	NO. OF CARDS	SOURCE
JUNE 60	4	2	4	1	[REDACTED]

PHOTO NO.	448167	AREA NO.	N 3318	LONGITUDE	23°42E
COUNTRY	USSR	PROVINCE			
AREA NO.	D 168 N AKM	SUBJECT		SIGNAL	BR I
	BREST	NR		RAILROAD	TO A
	DGE ON				
	OSCO W				
25X1A					
DATE OF PHOTO	JUNE 60	TYPE	4	CLASS	27
			2		1
APPROVED BY					
PHOTO ANALYSIS REPORT					

PHOTO NO.	445165	GRID REFERENCE	N 33A	COUNTRY	USSR	PROVINCE		LONGITUDE	44°05'N 39°06'E
AREA NO.	249	SUBJECT	NAKM	SUBJECT	CTC	SUBJECT	PANEL	SUBJECT	A 7
		SUBJECT	RAILROAD	SUBJECT	STATION				
CTC = CENTRALIZED TRAFFIC CONTROL									
25X1A									
DATE OF PHOTO	JUNE 60	TYPE	1	QUALITY	2	CLASS	4	NO. OF CARDS	1
APPROVED FOR RELEASE 2000/04/14 : CIA-RDP78-05867A000301070028-9									
PHOTO ANALYSIS REPORT									



4402576

PHOTO NO.	118169	REF ID	N3318	COUNTRY	USSR	AREA NO.	D235NPKF	SUBJECT	C72	SUBJECT	BOYS	SUBJECT	AT
							STALINGRAD				RAIL		ROAD
							CHILDREN						

25X1A

827

DATE OF PHOTO	JUNE 60	TYPE	4	QUANTITY	2	CLASS	42	NO OF CARDS	2	SOURCE OF	[REDACTED]
CLASSIFICATION											





PHOTO NO.	455172	PROVIDER	N3378	LAB USE	3603E
COUNTRY	USSR	SUBJECT		SUBJECT	
AREA NO.	2234N/AKM	SUBJECT		SUBJECT	
	MEREFA	SUBJECT	RAILROAD	SUBJECT	INT
	ERLO	SUBJECT	LOCKING	SUBJECT	MACHINE
FOR RELATED PHOTO SEE CID					
DATE OF PHOTO	JUNE 60	TYPE	1	CLASS	21
CLASSIFICATION	SECRET	QUALITY	4	NO. OF COPIES	1
27					
25X1A					
[REDACTED]					

PHOTO ANALYSIS REPORT

PHOTO NO.	448173	GRID REFERENCE	N 3318	LONGITUDE	47 31 A	49 057 E
COUNTRY	USSR					
AREA	0325N	06B	029	ST	SCENE	NOTE
	GARKU				BLOCK	STRE
	CONCRETE					
	ET					
FOR PEDESTRIANS ONLY.						
25X1A						
DATE OF PHOTO	JUNE 60	TYPE	4	CLASS	2	NO. OF CARDS
			2		4	2
CAPTIONED BY						
67						
Approved For Release 2000/04/14 : CIA-RDP78-05867A000301070028-9						
PHOTO ANALYSIS REPORT						



Approved For Release 2000/04/14 : CIA-RDP78-05867A000301070028-9

PHOTO NO. 445175

113318

3/0156

COUNTRY	AREA NO	NAME	NAME	SUBJECT	SUBJECT	SUBJECT	SUBJECT	SUBJECT	SUBJECT
USSR	D-234N	M6P	C12	[	CHURCH	H	BE]		
		KHARKOV			CONSTRUCTION	AT	RIGID		
		7	FB						

25X1A

7/19/85

DATE OF PHOTO	TYPE	QUALITY	CLASS	NO. OF COPIES	SOURCE
JUNE 60	A	2	✓	2	[REDACTED]

Approved For Release 2000/04/14 : CIA-RDP78-05867A000301070028-9

PHOTO ANALYSIS REPORT









Approved For Release 2000/04/14 : CIA-RDP78-05867A000301070028-9

REF ID: A45173

PROVIDOR: N3318

CLASSIFICATION: CONFIDENTIAL

IDENTIFIER: 36°15'E

COUNTRY: USSR

REF ID	PROVIDOR	COUNTRY	PROVINCE	SUBJECT	SUBJECT	SUBJECT	SUBJECT	SUBJECT	SUBJECT
D234N	AKM								
KHARKOV									
G	C	O	N	T	R	O	L		
R	S	T	A	T	I	O	N		

INTERLOCKING  
PANEL AT R

RR = RAILROAD

25X1A

DATE OF PHOTO	TYPE	QUANTITY	CLASS	NO OF CARDS	SOURCE OF PHOTO
JUNE 60	1	2	4	1	

CAPTIONED BY: CZ

PHOTO ANALYSIS REPORT

FORM NO. 174 USE PREVIOUS EDITIONS

PHOTO NO	448170	GRID	N3318	LONGITUDE	36°15'E
COUNTRY	USSR				
AREA NO	D234N	PROJECT	AKM	OBJECT	INTERLOCKING
	KHARKOV				OSNOVA
	G MACHINERY				AT
	RAILROAD				YARD

YRD = YARD

25X1A

27

DATE OF PHOTO	TYPE	QUALITY	CLASS	NO. OF CARDS	SOURCE OF
JUNE 60	1	2	4	1	

PHOTO ANALYSIS REPORT

Approved For Release 2000/04/14 : CIA-RDP78-05867A000301070028-9

25X1A

REF ID: 448181	REF ID: N3318	REF ID: B233N	REF ID: AKM	REF ID: KIEV	REF ID: ONG	REF ID: OND	REF ID: SIGNALS	REF ID: SHIELDS	REF ID: YARD	REF ID: WITH	REF ID: RAILR
COUNTRY: USSR	PROVINCE:	CITY:	STREET:	OBJECT:	CLASS:	NO. OF CARDS:	SOURCE OF INFO:	[REDACTED]			
DATE OF PHOTO: JUNE 60	TYPE: 4	QUANTITY: 2	CLASS: 4	NO. OF CARDS: 1	SOURCE OF INFO:	[REDACTED]					
<p style="text-align: center;">27</p> <p style="text-align: center;">APPROVED BY: [REDACTED]</p>											

PHOTO ANALYSIS REPORT

(20)

Approved For Release 2000/04/14 : CIA-RDP78-05867A000301070028-9

LONGITUDE 36°15'E

REF ID: 445182	N3318							
COUNTRY: USSR								
AREA NO: D234N	SUBJECT: AKM							
K H A R K O V	I N T E R L O C K I N							
G C O N T R O L	P A N E L							
S N O V A	R R Y R D							

RR = RAILROAD  
YRD = YARD

25X1A

DATE OF PHOTO	TYPE	QUALITY	CLASS	NO. OF CARDS	SOURCE
JUNE 60	1	2	4	1	

Approved For Release 2000/04/14 : CIA-RDP78-05867A000301070028-9

PHOTO ANALYSIS REPORT

FORM NO. 174	448153	N3318	38°17E
COUNTRY	USSR		
AREA NO.	R167N	AKM AKF	
	OZHE	RELYE	NR
	TRACK	AC	[CURRENT]
	ROAD		"SINGLE" RA
SOUTH OF CITY.			
AC=ALTERNATING CURRENT			
25X1A			
DATE OF PHOTO	TYPE	QUALITY	CLASS
JUNE 60	4	2	4
NO. OF CARDS		SOURCE OF PHOTO	
2		[REDACTED]	
APPROVED BY 27			
APPROVED BY 62			
Approved For Release 2000/04/14 : CIA-RDP78-05867A000301070028-9			
PHOTO ANALYSIS REPORT			

PHOTO NO.	448184	REF ID	N3318	LONGITUDE	38°17'E
COUNTRY	USSR	SUBJECT		SUBJECT	
AREA NO.	B167 NAKT	SUBJECT		SUBJECT	
	OZHERELYE	SUBJECT		SUBJECT	
	RNATING	SUBJECT		SUBJECT	
	TRIC	SUBJECT		SUBJECT	
	LOCO	SUBJECT		SUBJECT	

LOCO = LOCOMOTIVE

25X1A

DATE OF PHOTO	TYPE	QUALITY	CLASS	NO. OF CARDS	NO.
JUNE 60	4	2	4	1	



REF ID: 448185	REF ID: N3318	REF ID: 2342E	REF ID: 2342E
COUNTRY: USSR	PROVINCE:	CITY:	DATE:
OBJECT: BREST	OBJECT: CHANGING	OBJECT: PLAT	OBJECT: YARD
OBJECT: EST	OBJECT: RAILROAD	OBJECT:	OBJECT:
OBJECT: AT	OBJECT:	OBJECT:	OBJECT:
BASE OF PHOTO:	TYPE:	QUALITY:	CLASS:
JUNE 60	4	2	4
NO. OF CARDS:	NO. OF CARDS:	SOURCE OF:	SOURCE OF:
1	1		
CLASSIFICATION:	CLASSIFICATION:	CLASSIFICATION:	CLASSIFICATION:
SECRET	SECRET	SECRET	SECRET

25X1A

227



PHOTO ANALYSIS REPORT

Release 2000/04/14 : CIA-RDP78-05867A000301070028-9

REF ID: 448186	PROJECT: N3318	LONGITUDE: 36°5'E
COUNTRY: USSR	SUBJECT: B234N AKM	SUBJECT: INTERLOCKING
SUBJECT: KHARKOV	SUBJECT: MACHINE	SUBJECT: AT
SUBJECT: RR YARD	SUBJECT: OSNOVA	SUBJECT: RR RAILROAD
DATE OF PHOTO: JUNE 60	TYPE: 2	CLASS: 4
NO. OF CARDS: 1	QUALITY: 27	NO. OF CARDS: 1
CLASSIFICATION: Approved For Release 2000/04/14 : CIA-RDP78-05867A000301070028-9	PHOTO ANALYSIS REPORT	

25X1A





FORM NO. 105180 N 3318 3031E

AREA NO	SUBJECT	SUBJECT	SUBJECT	SUBJECT	SUBJECT	SUBJECT	SUBJECT
B233N	AKF						
KIEV	NR		DOUBLE				TRAC
K	ELECTRIC		LINE				

BETWEEN CITY AND DARNITSA  
CAR REPAIR PLANT.

25X1A

DATE OF PHOTO	FIVE	QUALITY	CLASS	NO. OF CARDS	SOURCE OF
JUNE 60	4	2	4	1	

MEMO NO. 448189 N3318

COUNTRY	USSR						
AREA NO.	B233N	AKS	AKN				
SUBJECT	KIEV	N	R	"RAILROAD	YR		
	D	BT	WN	C	"TY	DARNITSA	
	EAR	R	P	R	"PLT	AND	

RPR = REPAIR  
PLT = PLANT

COLOR LIGHT SIGNALS  
AT LEFT CENTER

27

25X1A

DATE OF PHOTO	TYPE	QUALITY	CLASS	NO. OF COPIES	SOURCE OF INFORMATION
JUNE 60	4	2	4	2	



Approved For Release 2000/04/14 : CIA-RDP78-05867A000301070028-9

REF ID: A45111	N 3318	PROVINCE	C	CLASSIFICATION	3615E	LOW COPY
COUNTRY	USSR					
AREA NO	D234N	AKS				
	KHARKOV			OSNOVA		RAIL
	ROAD	YARD				

25X1A

27

DATE OF PHOTO	TYPE	QUANTITY	CLASS	NO. OF CARDS	SOURCE OF
JUNE 60	4	2	4	1	[REDACTED]
CAPTIONED BY					[REDACTED]

Approved For Release 2000/04/14 : CIA-RDP78-05867A000301070028-9

PHOTO ANALYSIS REPORT

Approved For Release 2000/04/14 : CIA-RDP78-05867A000301070028-9

REF ID: 445192	N3318	38015E
COUNTRY: USSR	AREA: B324N	OBJECT: AKM
RAZ	2	2
ONTR	L	P O S S I B L E
ATI	ON	M A C H I N E
		L O C A L
		A T
		S T
		C

BETWEEN SOCHI AND TUAPSE

25X1A

27

DATE OF PHOTO	FIVE	QUALITY	CLASS	NO. OF CARDS	SOURCE
JUNE 60	1	2	4	1	

Approved For Release 2000/04/14 : CIA-RDP78-05867A000301070028-9

PHOTO ANALYSIS REPORT



PHOTO NO.	448193	PROVINCE	N3378	LONGITUDE	29045E
COUNTRY	USSR				
AREA NO.	B321	SUBJECT	AKS	SUBJECT	AKMAKN
	SORHI		RR		YRD AFTER
	LEAVING		STATION		COL
	OR LIGHT		SIGNALS		IN FOREGROUND
DATE OF PHOTO	JUNE 60	TYPE	4	QUALITY	2
			4		3
CLASSIFICATION	27				
	25X1A				
	CAPTIONED BY [REDACTED]				

PHOTO NO.		N 3318		LAPSE		LONGITUDE		3608 F	
USSR									
NO. NO.	SUBJECT	SUBJECT	SUBJECT	SUBJECT	SUBJECT	SUBJECT	SUBJECT	SUBJECT	SUBJECT
D234N	AKS								
M	HARKOV								
RD.	"	L	K	I	N	G	"	F	R
T	O	S	T	A	H	D	Q	T	R
STA - STATION HDQTR - HEADQUARTERS									
25X1A									
27									
DATE OF PHOTO	TYPE	QUALITY	CLASS	NO. OF CARDS	BONDS				
JUNE 60	4	2	4	1					
CAPTION BY									
C2									
Approved For Release 2000/04/14 : CIA-RDP78-05867A000301070028-9									
PHOTO ANALYSIS REPORT									
FORM NO. 174 USE PREVIOUS EDITIONS									

Approved For Release 2000/04/14 : CIA-RDP78-05867A000301070028-9

REF ID: A45190

37015-E


CONTINENT	PROVINCE	SUBJECT	SUBJECT	SUBJECT	SUBJECT	SUBJECT	SUBJECT	SUBJECT
USSR								
D234N	AKS							
KHARKOV				SKATE		TYPE		
RETA	RD			IN	FG	AT	N	
RAIL	ROAD			YRD				

OSNOVA

YRD = YARD

25X1A

DATE OF PHOTO	TYPE	QUANTITY	CLASS	NO. OF CARDS
JUNE 60	4	2	4	1



Approved For Release 2000/04/14 : CIA-RDP78-05867A000301070028-9

PHOTO ANALYSIS REPORT

PHOTO NO.	44196	LOC	N3318	LONGITUDE	36°15'E
COUNTRY	USSR				
AREA	234	MARK	NAKS	MARK	
	KHARKOV			HUMP	TOWER
	IN NORTH			YARD	
	OSNOVA				
DATE OF PHOTO	JUNE 60	FIVE	4	CLASS	24
				NO OF CASES	1
				CAPTIONED BY	CZ
CLASSIFICATION	Approved For Release 2000/04/14 : CIA-RDP78-05667A000301070028-9				
	PHOTO ANALYSIS REPORT				


PHOTO NO. 448197  
 LOT NO. N-3119  
 LONGITUDE  
 COUNTRY ~~ETHIOPIA~~ **ERITREA**  
 AREA NO. 20  
 SUBJECTS: 4K6, 18, 20, 22, 24, 26, 28, 30, 32, 34, 36, 38, 40

ASMARARA  
 RAILWAYS  
 AIRPORT

(25)

(62)

25X1A



DATE OF PHOTO	TYPE	QUALITY	CLASS	NO. OF CARDS
June 60	4	2	3	2

PHOTO NO 448198

COUNTRY ETHIOPIA

AREA NO 40

DATE	TIME	TYPE	QUALITY	CLASS	NO OF CARDS
AS	D	S			
CR	AF	T	S		
IN	GT	W	O	O	

25X1A

DATE OF PHOTO

TYPE

QUALITY

CLASS

NO OF CARDS

PHOTO NO: 448195  
 LOC: N-119  
 COUNTY: ETHIOPIA  
 AREA NO: 40  
 SUBJECT: AGR

SUBJECT	SUBJECT	SUBJECT	SUBJECT	SUBJECT	SUBJECT	SUBJECT	SUBJECT	SUBJECT	SUBJECT
J	I	M	A	13	1	0	0	0	0
T	E	C	H	30	1	0	0	0	0
L	S	G		30					

25X1A



DATE OF PHOTO	TYPE	QUALITY	CLASS	NO OF CARDS
June 60	4	2	3	1

APPROVED BY: [Signature]

PHOTO ANALYSIS REPORT

REPORT NO.	N-219		LATITUDE		LONGITUDE	
COUNTRY	ETHIOPIA		PROVINCE			
AREA NO.	80	SUBJECT	SUBJECT	SUBJECT	SUBJECT	SUBJECT
J I M A		19				
T E C		20				
R M I T O R Y		21				
BASE OF PHOTO		TYPE	QUALITY	CLASS	NO. OF CARDS	
604		2	3	1	[REDACTED]	
APPROVED BY		CAPTIONED BY				
[Signature]		[Signature]				

25X1A



PHOTO NO. 448201

COUNTRY ETHIOPIA

AREA NO. 40

SUBJECT	SUBJECT	SUBJECT	SUBJECT	SUBJECT	SUBJECT	SUBJECT	SUBJECT
J	A	A	G	R	1	C	U
T	E	C	H	N	1	C	H
O	F	I	C	E	1	C	H

25X1A

DATE OF PHOTO	TYPE	QUALITY	CLASS	NO OF CARDS
June 60	4	2	3	1


APPROVED BY: [Signature]

CLASSIFICATION: [Blank]

PHOTO ANALYSIS REPORT

AREA NO	MARK	MARK	MARK	MARK	MARK	MARK	MARK	MARK	MARK	MARK	MARK	MARK	MARK	MARK	MARK	MARK	MARK	MARK	MARK	MARK	
40	1/15	2/13																			
J	M	A																			
T	E	C																			
N	U	C																			

25X1A



DATE OF PHOTO	TYPE	QUALITY	CLASS	NO OF CASES
June 60	4	2	3	5

PHOTO ANALYSIS REPORT

REPORT NO.	1122115	LOF NO.	V-2819	LONGITUDE	
COUNTRY	ETHIOPIA	PROVINCE			
AREA NO.	40	SUBJECT			
ADDITIONAL SUBJECTS					
CR A F T S					
OP					

25X1A

DATE OF PHOTO	TYPE	QUALITY	CLASS	NO OF CARDS
June 60	4	2	3	1

PHOTO ANALYSIS REPORT

PHOTO NO. 448201 LOT NO. N-219

COUNTRY ETHIOPIA

AREA NO. 40 SUBJECT CO2

10	11	12	13	14	15	16	17	18	19	20
A	B	C	D	E	F	G	H	I	J	K
P	Q	R	S	T	U	V	W	X	Y	Z

25X1A

DATE OF PHOTO	TYPE	QUALITY	CLASS	NO OF CARDS
Jan 60	4	2	3	1

APPROVED BY: [Signature]

Approved For Release 2000/04/14 : CIA-RDP79-05867A000301070028-9

PHOTO ANALYSIS REPORT

