

147901


LOT NO 4

AREA NO	SUBJECT	SUBJECT	SUBJECT	SUBJECT	SUBJECT	SUBJECT	SUBJECT
AKW	043	PLP	2A2				
WAIN							
DOSS	B	ORDER		BRIDGE			
WARD		BOXES					
BRIDGE							

25X1A

(38)

DATE OF PHOTO	TYPE	QUALITY	CLASS	NO OF CARDS
11B			3	4




Approved For Release 2000/04/14 : CIA-RDP78-05867A000301070026-1

PHOTO NO	447906	LOC NO	N1264	SHAN STATE			
COUNTRY	BURMA	PROVINCE					
AREA NO	234	SUBJECT	AKU				
	KHITKAI			ROAD	SIDE		
	NON		BURMA	ROAD.			

25X1A

DATE OF PHOTO	TYPE	QUALITY	CLASS	NO OF CARDS
58	4	2	3	2
CAPTIONED BY				



Approved For Release 2000/04/14 : CIA-RDP78-05867A000301070026-1


Confidential

PHOTO ANALYSIS REPORT

PHOTO NO: 447907
 LOT NO: N1264
 COUNTRY: BURMA
 AREA NO: 23U
 SUBJECT: SHAN STATES
 SUBJECT: KUTKAI
 SUBJECT: NTERKINE
 SUBJECT: SOUTHERN TOWN.
 SUBJECT: BURMA
 SUBJECT: VILLAGE
 SUBJECT: LOOKING NORTH INTO
 SUBJECT: ROAD FROM E

25X1A

(28)



DATE OF PHOTO	TYPE	QUANTITY	CLASS	NO OF CARDS
FEB 58	4	2	3	2

CLASSIFICATION: *Confidential*
 CAPTIONED BY: *[Signature]*
 PHOTO ANALYSIS REPORT

PHOTO NO.	4473013	LOT NO.	N1264	PROVINCE	BHAN STATE	LONGITUDE	
COUNTRY	BURMA						
AREA NO.	23U	SUBJECT	AKV	SUBJECT	DIQ		
H & E N W I (NR) L O O K I N G N T O V A L L E Y O F H & E N W I F R O M N O R T H E R N S L O P E , A L O N G BURMA ROAD.							
SOUTH							

25X1A

(1.28)



DATE OF PHOTO	TYPE	AMOUNT	CLASS	NO OF CARDS
FEB	584	2	3	2
CAPTIONED BY				

PHOTO NO	117000	REF ID	N 1264	PROVINCE	SHAN STATES	SUBJECT	SUBJECT	SUBJECT	SUBJECT
COUNTRY	BURMA	AREA NO	234	SUBJECT	AKV DIG	SUBJECT	SUBJECT	SUBJECT	SUBJECT
	H S E N W I		(N R)		L O O K I N G				A
	T N O R T H		E K N		S I D E				O R
	A L L E Y		B U R M A		R O A D				U

25X1A

(128)



DATE OF PHOTO	TYPE	QUALITY	CLASS	NO. OF CARDS
FEB 5 8 4	2	3	2	
CAPTIONED BY				

PHOTO ANALYSIS REPORT

Approved For Release 2000/04/14 : CIA-RDP78-05867A000307070626-4

PHOTO NO.	147041	LOT NO.	N1264	COUNTRY	BURMA	PROVINCE	KACHIN	STATE				
AREA ID	A34	SUBJECT	DIF	SUBJECT		SUBJECT		SUBJECT		SUBJECT		SUBJECT
	M Y I T		K Y I		N A		(W R)					
	A N D		O N		E A S T							
	I R R A		W A D D Y		R I V E R							
	VILLAGE											

25X1A

DATE OF PHOTO	FEB 5 8 4	TIME	2	CALL	3	NO OF CARDS	1
CLASSIFICATION	Approved For Release 2000/04/14 : CIA-RDP78-05867A000307070626-4						



PHOTO ANALYSIS REPORT 78-05867A000307070626-4

PHOTO NO	LOT NO	PROVINCE	CITY	STATE	COUNTRY
	N 1264	KACHIN		STATE	BURMA
AREA NO	SUBJECT	SUBJECT	SUBJECT	SUBJECT	SUBJECT
A 34	AKV				
M Y I T	K Y I N A		(WR)		
D B E T	W E E N		M Y I T		
A N D	B H A M O				

25X1A

(28)

DATE OF PHOTO	TYPE	QUALITY	CLASS	NO OF CARDS
FEB 5 5 4	2	3	1	
CAPTIONED BY				
Approved For Release 2000/04/14 : CIA-RDP78-05867A000307070026-1				
PHOTO ANALYSIS REPORT				



PHOTO NO. 447913
 LOT NO. N1264
 COUNTY BURMA
 AREA NO. A34
 SUBJECT CIJ
 KACHIN STATE
 BHAMO (NR) HUA
 PRIMARY SCHOOL
 DEVI L L A G E.
 CHANG
 OUTST
 3 BUILT

25X1A

(9)



DATE OF PHOTO	TYPE	QUALITY	CLASS	NO OF CARDS
FEB 55	4	2	3	1

NCIO NO

147314

LOT NO

N 1264

PROVINCE

SHAN

STATED

COUNTRY

BURMA

AREA NO

234

SUBJECT

AKV

SUBJECT

DIA

SUBJECT

10

SUBJECT

20

SUBJECT

30

SUBJECT

13

SUBJECT

33

SUBJECT

30

G O K T E I K G O R G E M A N D A
L A Y - L A S H I O R O A D L

25X1A

(1,28)

DATE OF PHOTO	TYPE	QUALITY	CLASS	NO OF CARDS
FEB 5 8	4	2	3	2



CLASSIFICATION

Approved For Release 2000/04/14 : CIA-RDP78-05867A000301070028-F

PHOTO ANALYSIS REPORT

PHOTO NO		LOT NO		LONGITUDE	
COUNTRY		SUBJECT		SUBJECT	
AREA NO		SUBJECT		SUBJECT	
K Y A U K M E		T E M P L E		H I L L	
DATE OF PHOTO		TYPE		CLASS	
FEB 5 8		4		3 1	
CLASSIFICATION		CAPTIONED BY		NO OF CARDS	
SECRET		MEDM		1	

25X1A




PHOTO NO. 1170114

COUNTY BURMA

AREA NO. 234

LONGITUDE 93° E

SHAN STATES

K	Y	A	U	K	M	E	(W)	B	F	C	I	N	N	A
G	O	F	"	"	"	"	"	"	"	"	"	"	"	"
O	A	D	"	"	"	"	"	"	"	"	"	"	"	"

25X1A

DATE OF PHOTO	TYPE	QUALITY	CLASS	NO. OF CARDS
FEB 5 8	4	3	3	1

CLASSIFICATION: CONFIDENTIAL

CAPTIONED BY: MEM



Approved For Release 2000/04/14 : CIA-RDP78-05867A000301070026-1

IL GIB

Next 1 Page(s) In Document Exempt

Approved For Release 2000/04/14 : CIA-RDP78-05867A000301070026-1

PHOTO NO: []

COUNTRY: BURMA

AREA NO: 234

LOT NO: N 1264

PHOTO: PHAN

STATE: STATE

CLASS: []

NO OF CARDS: []

L	A	S	H	1	0	C	H	U	N	G	H	U	A	C	H
I	N	E	S	E	H	G	H	S	C	H	O	O	L		

25X1A

(9)

DATE OF PHOTO	TYPE	QUANTITY	CLASS	NO OF CARDS
FEB 5 8 4		2	3	1

CAPTIONED BY: [Signature]

PHOTO NO. 1264 LOT NO. 9 LONGITUDE

COUNTRY BURMA PROVINCE BURMA STATES STAN SUBJECT CH NAME

AREA NO. 23H SUBJECT 015

K	U	T	K	A	I	C	H	R	S	T	A	N	
G	H			C	H	O	O	L					

DATE OF PHOTO FEB 5 4 3 1 TYPE 4 QUANTITY 3 CLASS 3 NO. OF CARDS 1

CLASSIFICATION SECRET CAPTIONED BY M.P.M.

FORM NO. 174 USE PREVIOUS EDITIONS

25X1A



PHOTO NO. 4170001		N1264		LONGITUDE	
COUNTRY BURMA		PROVINCE SHAN STATES			
AREA NO. 234		SUBJECT DIG (43)		SUBJECT A13	
W	H	I	T	E	(A L B
U	F	F	A	L	O
L	E	Y	A	L	O
					N O) W A T E R - B
					S H W E L I V A L
					CHINA BORDER.

25X1A



DATE OF PHOTO	TIME	QUALITY	CLASS	NO OF CARDS
FEB 58	1:20	2	3	3
CAPTIONED BY				
MEDM				

PHOTO NO. 14730
 LOT NO. N 1264
 COUNTY BURMA
 PROVINCE TANAN TAREE
 AREA NO. 234
 SUBJECTS: AKW, NAMHAM, NIVAN, BHAMO ROAD.

N	A	M	H	K	A	M	N	B	R	I	D	L	E			
V	E	K	B	H	H	T	O	N	I	V	A	N	N			
N	A	M	K	H	A	M	T	O	B	H	A	M	R	O	A	D

25X1A

(28)

DATE OF PHOTO	TYPE	QUALITY	CLASS	NO OF CARDS
FEB 5	4	2	3	1

APPROVED BY: [Signature]

REF ID: A66666 N 1264

COUNTRY: BURMA PROVINCE: MANDALAY

AREA NO: A34 SUBJECT: ALF

B	H	A	M	O	(W.R)	P	A	I	H	L	F	A	S
N	G	O	F	F	H	A	M	N	H	A	M	-	D
R	O	A	D	G	O	N	E	E	A	S	T	E	W

CHINA BORDER

25X1A

DATE OF PHOTO	TYPE	QUALITY	CLASS	NO OF CARDS
FEB 58	4	2	3	1

CLASSIFIED BY: [REDACTED]

PHOTO NO.	1124		C		LONGITUDE	
COUNTRY	BURMA		CACHIN			
AREA NO.	A3U	SUBJECT	ASV			
	B H A M O	(W R)	N A M A H A M	B H		
	A M O	R O A P	H I L L S	C E		
	N A M W A N	T R A C T.	ROAD			
PROBABLY NEAR BHAMO.						

25X1A



DATE OF PHOTO	TYPE	QUALITY	CLASS	NO OF CARDS
FEB	55	L	2	3
CAPTIONED BY MEM				

PHOTO NO.	127004	LOT NO.	N1264	PROVINCE	SHAN STATES	SUBJECT	SUBJECT	SUBJECT	SUBJECT	LONGITUDE	11° 47' N	95° 11' E
COUNTRY	BURMA	AREA NO.	23U	SUBJECT	OKY	SUBJECT	SUBJECT	SUBJECT	SUBJECT	SUBJECT	SUBJECT	SUBJECT
	N A M H		K H M		(N R)		R O A D		D E I			
	W E E N		N A M H		K A M		A N D		M U S			
	E.											

25X1A

(28)

DATE OF PHOTO	TYPE	QUALITY	CLASS	NO. OF CARDS
FEB 5 8	4	3	3	1
CAPTIONED BY				
MEOM				




PHOTO NO	1264	LOT NO		LONGITUDE
COUNTRY	CHINA	SUBJECT	SHAN	
AREA NO	AKU 036	SUBJECT		
TIME	11:00 AM	DATE	NOV 11 1950	
DESCRIPTION	ACROSS SHWELI RIVER TOWARD CHINA. ROAD LEADING TOWARD NAMKAM. PART 2 OF 10 PART PANORAMA.			

25X1A

DATE OF PHOTO	TIME	CLASS	NO OF CASES
			3
CAPTIONED BY			

INQID NO N 1264

COUNTRY BURMA PROVINCE SHAN STATE

AREA NO 25U SUBJECT D36 C43

NAM KHAM ROAD HAL
FI WAY FROM NAM KHAM
OMUE, ZLOUK INGS NORTH ACROSS
SHWELI RIVER TO CHINA PART OF IQ
PART PANORAMA

(82827) 25X1A

DATE OF PHOTO	TYPE	QUALITY	CLASS	NO OF CARDS
FEB	58	4	2	3

CLASSIFICATION *CONFIDENTIAL* CAPTIONED BY *ME DM*

PHOTO NO. 1264

COUNTRY BURMA PROVINCE SHAN STATE

AREA NO. 234 SUBJECT 536 043

NAM SAM N R R A D

FI W A Y N I M A H I

SHWELI RIVER TO CHINA PART 5 FID

PART 3A

LOOKING FROM

25X1A

DATE OF PHOTO	TYPE	QUALITY	CLASS	NO OF CARDS
FEB	58	4	2	3 2

Approved For Release 2000/04/14 : CIA-RDP78-05867A000301070026-1

IL GIB

Approved For Release 2000/04/14 : CIA-RDP78-05867A000301070026-1

Approved For Release 2000/04/14 : CIA-RDP78-05867A000301070026-1

COUNTRY BURMA SUBJECT PHAN STATE

AREA NO 23 U SUBJECT 036 C43
NAM KHAM (NR) ROAD
F W A Y F R O M N A M K H A M
O M U S E, L O O K I N G N O R T H
SHWELI RIVER TO CHINA. PART 7 OF 10
PART PANORAMA.

LOOKING FROM

25X1A

8 28 27

DATE OF PHOTO FEB 58 TYPE 4 QUANT 2 CLASS 3 NO OF CARDS

PHOTO NO. N1264

COUNTRY BURMA

AREA NO. 23 U

SUBJECT 036 C43

THAN STATE

NAMH KAM (NA) ROAD H A L
 F W A Y F R O M N A M K H A M
 O M U S E, L O O K I N G N O R T H A C R O S S
 SHWELI RIVER TO CHINA. PART 8 OF 10
 PART PANORAMA.

25X1A

8 29 29

DATE OF PHOTO	TYPE	QUALITY	CLASS	NO. OF CARDS
FLB 58	4	2	3	2



PHOTO ANALYSIS REPORT

PHOTO NO: 1124

COUNTRY: BURMA

AREA NO: 23 U

SUBJECT: 143 AKV

DESCRIPTION: NAM H K A M ... ROAD GOING TO MUSE.

DATE OF PHOTO: 8 27 55

TYPE: 1

QUALITY: 2

CLASS: 3

NO OF CARDS: 3

CAPTIONED BY: [Redacted]

Approved For Release 2000/04/14 : CIA-RDP78-05867A000301070026-1
IL GIB

Approved For Release 2000/04/14 : CIA-RDP78-05867A000301070026-1

PHOTO NO. *N-2167*

COUNTRY **THAILAND**

AREA NO. **SL**

BAN	M A I	D A E N G	(N R)	S R
I D G E	2 - 3	K M	S W	T
W N				

ON BAN MAE SOT - TAK ROAD.

(24)

(21) 25X1A

DATE OF PHOTO	TYPE	QUALITY	CLASS	NO OF CARDS
<i>Jan 57</i>	<i>4</i>	<i>3</i>	<i>4</i>	<i>1</i>

Approved For Release 2000/04/14 : CIA-RDP78-05867A000301070026-1

COUNTRY: THAILAND

AREA NO	SUBJECT	SUBJECT	SUBJECT	SUBJECT	SUBJECT	SUBJECT	SUBJECT	SUBJECT
5L	PKW							
BAN	M A I							
D G E								
U N								

ON BAN MAI SUT - TAX CARD.

25X1A

DATE OF PHOTO	TYPE	QUALITY	CLASS	NO. OF CARDS
Jan 57	4	3	4	1



PHOTO NO: 417972
 COUNTY: THAILAND
 AREA NO: 5L
 SUBJECT: PHOTOSTATS OF VEHICLE IN BAN MAE SOT-TAK ROAD

AREA NO	SUBJECT	SUBJECT	SUBJECT	SUBJECT	SUBJECT	SUBJECT	SUBJECT
5L	PHOTOSTATS	PHOTOSTATS	PHOTOSTATS	PHOTOSTATS	PHOTOSTATS	PHOTOSTATS	PHOTOSTATS
BAN MAE SOT-TAK ROAD	PHOTOSTATS	PHOTOSTATS	PHOTOSTATS	PHOTOSTATS	PHOTOSTATS	PHOTOSTATS	PHOTOSTATS
PHOTOSTATS	PHOTOSTATS	PHOTOSTATS	PHOTOSTATS	PHOTOSTATS	PHOTOSTATS	PHOTOSTATS	PHOTOSTATS

25X1A

DATE OF PHOTO	TYPE	QUALITY	CLASS	NO OF CARDS
Jan 57	4	2	4	1

CLASSIFICATION: Approved For Release 2000/04/14 : CIA-RDP78-05867A000301070026-1

Approved For Release 2000/04/14 : CIA-RDP78-05867A000301070026-1

PHOTO NO. 417915	REF ID N-2167	PROVINCE	LONGITUDE					
COUNTRY THAILAND	SUBJECT	SUBJECT	SUBJECT	SUBJECT	SUBJECT	SUBJECT	SUBJECT	
AREA NO. 56	PHU							
3	PHU							
1								
2								

25X1A

DATE OF PHOTO Jan 57	TYPE ✓	QUALITY 2	CLASS 4	NO. OF CARDS 1	[REDACTED]
CLASSIFICATION					
Approved For Release 2000/04/14 : CIA-RDP78-05867A000301070026-1					(20)
PHOTO ANALYST'S REPORT					
FORM NO. 174 USE PREVIOUS EDITIONS					

PHOTO NO	447911	REF ID	N-2167	PROVINCE	Donner	LONGITUDE	
COUNTRY	THAILAND						
AREA NO	5L	MARK	PKZ	MARK	PKW		
	N A U N G		P L A		T H A I		(U R)
	U K H O		T H A I		M U A N G		P H I T S
	A N U L		K R D				

BRIDGE B 1/2 KM N OF VILLAGE.

DATE OF PHOTO	TYPE	QUALITY	CLASS	NO OF CARDS	SOURCE OF PHOTOGRAPHY
Jan 57	4	✓	4	✓	[REDACTED]
CAPTIONED BY					

PHOTO NO. 117315

COUNTRY THAILAND

AREA NO. 56

MARK	MARK	SUBJECT	SUBJECT	SUBJECT	SUBJECT	SUBJECT	SUBJECT
AKZ	AKW						
N	A	J	N	U			
U	K	H	S	T	H	A	I
P	N	U	L				

BRIDGE # 10 in N. village

(28) 25X1A

DATE OF PHOTO	TYPE	QUALITY	CLASS	NO. OF CARDS
Jan 57	U	2	4	2

CAPTIONED BY

PHOTO NO. 4479117

COUNTRY THAILAND

AREA NO. SL

NAME	THRU	THRU	THRU	THRU	THRU	THRU	THRU	THRU	THRU
BAN	NAM	NAM	NAM	NAM	NAM	NAM	NAM	NAM	NAM
MAI	MAI	MAI	MAI	MAI	MAI	MAI	MAI	MAI	MAI
KAD	BK	BK	BK	BK	BK	BK	BK	BK	BK

25X1A



DATE OF PHOTO	TYPE	QUALITY	CLASS	NO OF CARDS	NO.
Jan 57	4	2	4	2	

CAPTIONED BY

Approved For Release 2000/04/14 : CIA-RDP78-05867A0003010700264

FORM NO	147915	PROJECT	N-2167	LONGITUDE	
COUNTRY	THAILAND				
AREA NO	SL	SUBJECT	AKU D36	SUBJECT	
M	U	A	N	G	N
A	B	R	I	D	G
O	P	H	R	A	A
					R I V
					5 " A W A N
					" " M E N A
					PLEASE SEE SW OF PHOTO.

25X1A

DATE OF PHOTO	TIME	QUANTITY	CLASS	NO OF CARDS	SOURCE OF PHOTOGRAPH
Dec 5 6	4:20	4	4	2	[REDACTED]
APPROVED BY					[REDACTED]

Approved For Release 2000/04/14 : CIA-RDP78-05867A0003010700264

PHOTO ANALYSIS REPORT

Approved For Release 2000/04/14 : CIA-RDP78-05867A000301070026-1

COUNTRY THAILAND PROVINCE

AREA NO SL SUBJECT AKW SUBJECT D36 SUBJECT SUBJECT SUBJECT SUBJECT SUBJECT

M U A N G N A K 10 S A W A N 20
A) C A B G E 30 O V E R 35 M E N A 40
O P H R A Y A 50 R I V A 11/10/68

25X1A

DATE OF PHOTO Dec 56 TYPE dv QUALITY dv CLASS dv NO OF CARDS 2 SOURCE OF PHOTOGRAPH
CLASSIFICATION OWS CAPTIONED BY

COUNTRY: THAILAND PROVINCE: 1541 N 10207 E

AREA NO	SUBJECT	SUBJECT	SUBJECT	SUBJECT	SUBJECT	SUBJECT	SUBJECT	SUBJECT
5L	RAW	D36						
M U A N G	N A K H O N	S A W A N						
R)	B R I D G E	O V E R	M C H A					
O	P H R A Y A	R I V	APPROX 3 km SW of TOWN					

25X1A

DATE OF PHOTO	TYPE	QUALITY	CLASS	NO OF CARDS
Dec 56	4	2	4	2

PHOTO NO: *N 2167*
 COUNTRY: *THAILAND*
 AREA NO: *SL*

AREA NO	SUBJECT	SUBJECT	SUBJECT	SUBJECT	SUBJECT	SUBJECT	SUBJECT	SUBJECT
<i>M</i>	<i>A</i>	<i>N</i>	<i>G</i>	<i>N</i>	<i>A</i>	<i>R</i>	<i>1</i>	<i>2</i>
<i>A</i>	<i>C</i>	<i>R</i>	<i>1</i>	<i>2</i>	<i>6</i>	<i>6</i>	<i>20</i>	<i>20</i>
<i>O</i>	<i>P</i>	<i>H</i>	<i>R</i>	<i>A</i>	<i>Y</i>	<i>A</i>	<i>R</i>	<i>1</i>

25X1A

DATE OF PHOTO	TYPE	QUANTITY	CLASS	NO OF CARDS
<i>Dec 5 '66</i>	<i>4</i>	<i>2</i>	<i>2</i>	<i>2</i>

PHOTO NO. 4473305 APPROVED FOR RELEASE 2000/04/14 : CIA-RDP78-05867A000301070026-1

COUNTRY	AREA NO	MARK	SUBJECT	SUBJECT	SUBJECT	SUBJECT	SUBJECT	SUBJECT	SUBJECT
THAILAND	56	PKW							
U T T A R A D				(N 1)					
D G F				R R					
OF T O W N									
APPROXIMATELY									

25X1A

DATE OF PHOTO	TYPE	QUALITY	CLASS	NO. OF CARDS
Jan 57	4	2	4	1

CLASSIFICATION APPROVED FOR RELEASE 2000/04/14 : CIA-RDP78-05867A000301070026-1

PHOTO NO: 4470
 COUNTRY: THAILAND
 AREA NO: SL
 SUBJECT: KKW
 SUBJECT: SUKHOTHAIRAJIT
 SUBJECT: HAI-MUAN
 SUBJECT: KRDBRIDGE
 SUBJECT: PHITSAKUL
 SUBJECT: APPROX 2.5 KM E OF TOWN

25X1A



DATE OF PHOTO: Jan 57
 TYPE: 4
 QUALITY: 2
 CLASS: 4
 NO OF SLIDES: 1
 CAPTIONED BY: [Signature]

PHOTO NO: 4-17-50
 COUNTY: THAILAND
 AREA NO: SK
 SUBJECT: (Handwritten)

S	U	K	H	O	T	H	A	(N A)	U	K	H	O	T
H	A												
K	A	R	O										

25X1A



DATE OF PHOTO: Jan 57
 TYPE: C
 QUALITY: V
 CLASS: V
 NO OF CARDS: 1
 CAPTIONED BY: (Handwritten)

PHOTO NO: 1173003
 LATITUDE: 20 49 E
 LONGITUDE: 102 49 E
 COUNTRY: THAILAND
 AREA NO: SL
 SUBJECT: AKW
 SUBJECT: SUKHO THAI (NR)
 SUBJECT: HAI - MUANG PHITSAULU
 SUBJECT: KR - BRIDGE W/IN 0 KM E OF TOWN

DATE OF PHOTO	TYPE	QUANTITY	CLASS	NO OF CARDS	NO.
Jan 57	4	2	4	1	(28)

PHOTO NO. *U-2167*

COUNTRY *THAILAND*

AREA NO. *5L*

SUBJECT *AKW*

THAI ROAD (R) BAR ID G E W
 OF THAI TOWN. EXN

25X1A



DATE OF PHOTO

TYPE *4*

QUALITY *✓*

CLASS *4*

NO. OF CARDS *1*

Case 2000/04/14 : CIA-RDP78-05867A000301070026-1

PHOTO NO: 17939
 LOT NO: N-2167
 LONGITUDE: 100° 50' E

COUNTRY: THAILAND
 AREA NO: 5L

SUBJECT	SUBJECT	SUBJECT	SUBJECT	SUBJECT	SUBJECT
S U K H	T H A I	R	(u R)	T A K - S U	
K H O	T H A I	R		S G C I W	
O F	T H A I	R			

25X1A



DATE OF PHOTO	TYPE	QUALITY	CLASS	NO OF CARDS
Jan 57	J	✓	4	1

CAPTIONED BY: (initials)

Approved For Release 2000/04/14 : CIA-RDP78-05867A000301070026-1

PHOTO ANALYSIS REPORT

2000/04/14 CIA-RDP78-05867A000301070026-1

9908E

LOT NO N-2167

COUNTRY	AREA NO	SUBJECT	SUBJECT	SUBJECT	SUBJECT	SUBJECT	SUBJECT	SUBJECT
THAILAND	5L	AKW	TAK	D	G	E	S	U
			R					K
								H
								O
								T
								N
								A
								A

APPROX 23 KM/S

25X1A



DATE OF PHOTO	TYPE	QUALITY	CLASS	NO OF CARDS
	4	2	4	1

Approved For Release 2000/04/14 : CIA-RDP78-05867A000301070026-1

PHOTO ANALYSIS REPORT

2000/04/14 CIA-RDP78-05867A000301070026-1

LONGITUDE 9901 E

LOT NO. U-2167

PHOTO NO. 747931

COUNTRY	AREA NO	MARKS	SUBJECT	SUBJECT	SUBJECT	SUBJECT	SUBJECT	SUBJECT
THAILAND	56	YW	TAK	10	11	12	13	14
			1	2	3	4	5	6
			K					

APPROX 25 CMS

25X1A



Approved For Release 2000/04/14 : CIA-RDP78-05867A000301070026-1

PHOTO ANALYSIS REPORT

2000/04/14 CIA-RDP78-05867A000301070026-1

LONGITUDE 9908E

LOI NO N-2167

PHOTO NO 4478102

COUNTRY THAILAND

AREA NO SL

TAK	AKW	D31	TAK	U K H O T H A
I R D	(W R)	B R I	D G E	K M N E
O F T	"	W N		OVER YANG HANG KLANG

25X1A



Approved For Release 2000/04/14 : CIA-RDP78-05867A000301070026-1

PHOTO ANALYSIS REPORT

CLASSIFICATION

(20)

PHOTO NO: 4479171
 LOT NO: N3500
 REF ID: A662000/04/14
 CIA-RDP78-05867A000301070026-1
 LATITUDE: 106 49 E
 LONGITUDE: 106 49 E

COUNTRY	INDONESIA	PROVINCE	JAWA	SUBJECT	AGP	SUBJECT	SUBJECT	SUBJECT	SUBJECT
AREA NO	33T	CHB	628 (5)	10	\$ I D E W A L K	11	MARKING	12	STON
	DJAKARTA	MEN	MEN	20	MARKING	20	PURCHASED RELIEF		
	ORNAMEN			20	T.F.				

STONES HAVE MAGICAL POWERS.

25X1A

(6) (8/10)

DATE OF PHOTO	TYPE	QUALITY	CLASS	NO OF CARDS	SOURCE
	4	1	4	4	

Approved For Release 2000/04/14 : CIA-RDP78-05867A000301070026-1

FORM NO. 17A USE PREVIOUS EDITIONS
 REFERENCE 2000/04/14 CIA-RDP78-05867A000301070026-1
 AREA NO. 147985
 COORDINATES N 3500 103 22E
 COUNTRY VIETNAM
 PROVINCE COCHINHBIANG

AREA NO.	SUBJECT	SUBJECT	SUBJECT	SUBJECT	SUBJECT	SUBJECT
JRL	EX	C28	C64	C67		
H O A	L U U		B U F	I N E	F F	S E
C T	10 N O F		V I	T H A	N H	E
H O A	L U U		A G R O	V I L L E.		

(6) (S) (10) (24) 25X1A



DATE OF PHOTO	TYPE	QUALITY	CLASS	NO. OF CARDS
6 0 4	1	4	3	

Approved For Release 2000/04/14 : CIA-RDP78-05867A000301070026-1

REF ID: A47988

N3500

ANS ARE 07


27E

COUNTRY	AREA NO	SUBJECT	SUBJECT	SUBJECT	SUBJECT	SUBJECT	SUBJECT
VIETNAM	32K	C38	C3A	C9C	2J0	3J0	
		THANH	DIEM	FAMILY	AGROVILLE	PAVINH	U1
		PRE					
		BIT					

(3)(7)(8)

25X1A

DATE OF PHOTO	TYPE	QUANTITY	CLASS	NO OF CARDS	NO. OF SLIDES
60	4	1	4	5	



Approved For Release 2000/04/14 : CIA-RDP78-05867A000301070026-1

PHOTO ANALYSIS REPORT

447535 N-3051 N12 32 15E

COUNTRY	USSR							
AREA NO	B 336 N	DID	AKU					
	FED	CHEN	K P	LEDN	N I	K N	R	
	EAST	PAM	I R	HIGH	WAY			

Leading to heart of Pamir Mountain Range.

25X1A

DATE OF PHOTO	TYPE	QUALITY	CLASS	NO OF CARDS
59	3	2	B	2

PHOTO NO	1479.2	COUNTRY	USSR	AREA NO	1226N	LONGITUDE	33 15 E
COUNTRY	USSR	AREA NO	1226N	PROVINCE			
SUBJECT	DID	SUBJECT	35	SUBJECT	BH1	SUBJECT	
SUBJECT	LEDNIK	SUBJECT		SUBJECT		SUBJECT	
SUBJECT	STRUMENTS	SUBJECT		SUBJECT		SUBJECT	
SUBJECT	ETEOROL.	SUBJECT		SUBJECT		SUBJECT	
<p>(Hydro-meteorological) Observatory,</p>							
DATE OF PHOTO	5 1	TYPE	3	QUANTITY	2	CLASS	2
<p>(1, 4)</p>						SOURCE OF PHOTOGRAPH	25X1A
<p>PHOTO ANALYSIS REPORT</p>							

PHOTO NO.	4473370	LOT NO.	N-3051	PROVINCE	USSR	CITY	13N	72 57E	
COUNTRY	USSR								
AREA NO.	B 336N	SUBJECT	D33	SUBJECT	DID	SUBJECT	O Z E R O	SUBJECT	L A
	S A R E Z S		K O Y E				B L O C K		0
	K E		E O R M E D						
	N		M U R C A B		[R.]				
River.									
								(129)	25X1A
DATE OF PHOTO	59	TYPE	3	QUALITY	1	CLASS	B	NO. OF CARDS	2
CLASSIFICATION	Approved For Release 2000/01/14: CIA-RDP88-05867A000301070026-1								
PHOTO ANALYSIS REPORT									

PHOTO NO	447370	COUNTRY	USSR	AREA NO	B 33611	SUBJECT	D33	SUBJECT	DID	SUBJECT	BBB	SUBJECT		SUBJECT		SUBJECT		SUBJECT		SUBJECT	
<p>Given Tests belonging to scientific expedition in foreground.</p> <p>(1, 2A)</p>																					
DATE OF PHOTO		TYPE		QUALITY		CLASS		NO. OF CARDS	3	SOURCE OF PHOTOGRAPH	25X1A										
CLASSIFICATION	Approved For Release 2000/04/14 : CIA-RDP78-05867A000301070026-1																				

release 2000/04/14 CIA-RDP78-05867A000301070026-1

PHOTO NO. 447977

N-3051

COUNTRY	AREA NO	MARK	MARK	MARK	MARK	MARK	MARK	MARK	MARK
USSR	B 336N	D 33	DID						
	SAREZSKOYE					02	0	0	LA
	KEFORMED					BY			0
	N MURCAB								

River.

25X1A

(1, 29)

DATE OF PHOTO	TYPE	QUANTITY	CLASS	NO. OF CARDS
59	S	1	B	2

Approved For Release 2000/04/14 CIA-RDP
PHOTO ANALYSIS REPORT

PHOTO NO.	14791A	LOT NO.	N 251	LABORATORY	72-27E	EDWARDS	
COUNTRY		PROVINCE		SUBJECT		SUBJECT	
AREA NO.	B 336N	SUBJECT	A82	SUBJECT	DID	SUBJECT	D33
SAREZ							
MBER							
XPEDITION							
<p>photographs shores of lake.</p> <p>(1, 29, 23)</p>							

DATE OF PHOTO	5/1	TYPE	3	QUALITY	1	CLASS	3	NO. OF CARDS	3	SOURCE OF PHOTOGRAPH	25X1A
<p>Approved For Release 2000/04/14: CIA-RDP78-05867A000301070026-1</p> <p>PHOTO ANALYSIS REPORT</p>											

PHOTO NO: 447800
 COUNTY: TAINAN
 AREA NO: 34
 SUBJECT: 250
 SUBJECT: AKB
 SUBJECT: (AK)
 SUBJECT: P S
 SUBJECT: [unclear]
 SUBJECT: [unclear]

986

25X1A

DATE OF PHOTO: 179
 TYPE: 4/2
 QUALITY: 4
 CLASS: 2
 NO OF CARDS: 2
 SOURCE OF PHOTOGRAPH: [redacted]

PHOTO NO. 44798 LOT NO. N562 C II 18. N 18 E

COUNTRY	VIETNAM	CACHINHINE		SUBJECT	SUBJECT	SUBJECT	SUBJECT
AREA NO.	32L	AKU	CGS	DIF	D48	"	LIK 6
TAY	NINH	"	"	PR	B	"	F
RCA	DAI	"	"	TE	PL	E	"

(1) (2) (25)

25X1A

DATE OF PHOTO	TYPE	QUALITY	CLASS	NO. OF CARDS	SOURCE OF PHOTOGRAPH
59	4	2	4	11	[REDACTED]

PHOTO ANALYSIS REPORT

Approved For Release 2000/04/14 : CIA-RDP78-05867A000301070026-1

PHOTO NO.	44783	PROVINCE	NSU2	LONGITUDE		LONGITUDE	
COUNTRY	VIETNAM	COCHINCHINA					
AREA NO.	326	SUBJECT	C12	SUBJECT		SUBJECT	
	TAY		NINH		CAO		DAI
	MPL						TE
	E						
(10)							
				25X1A			
DATE OF PHOTO	TYPE	QUALITY	CLASS	NO. OF CARDS	SOURCE OF PHOTOGRAPH		
	SF	4	1	4	[REDACTED]		
CLASSIFICATION							
Approved For Release 2000/04/14 : CIA-RDP78-05867A000301070026-1					7/85		


PHOTO NO. 447380

U-56V

COUNTRY	AREA NO	SUBJECT	PROVINCE	SUBJECT	SUBJECT	SUBJECT	SUBJECT	SUBJECT
VIETNAM	32L	BOF	AMC	D3L				

25X1A

DATE OF PHOTO	TYPE	QUALITY	CLASS	NO. OF CARDS
59	7	2	4	3



Approved For Release 2000/04/14 : CIA-RDP78-05867A000301070026-1

PHOTO NO. 4479

REF ID: A-162

LONGITUDE

COUNTRY VIETNAM

PROVINCE COCHINCHINE

AREA NO	SUBJECT	SUBJECT	SUBJECT	SUBJECT	SUBJECT	SUBJECT	SUBJECT	SUBJECT
526	301	302	303	304	305	306	307	308
8	11	12	13	14	15	16	17	18
19	20	21	22	23	24	25	26	27
28	29	30	31	32	33	34	35	36

25X1A

DATE OF PHOTO	TYPE	QUALITY	CLASS	NO OF CARDS
1-9	7	2	6	3


Approved For Release 2000/04/14 : CIA-RDP78-05867A000301070026-1

PHOTO NO. 44720000 *NSG* LATITUDE *17° 00' N* LONGITUDE *95° 00' E*

COUNTRY *BURMA* PROVINCE *PEGU*

AREA NO	SUBJECT	SUBJECT	SUBJECT	SUBJECT	SUBJECT	SUBJECT	SUBJECT
<i>73U</i>	<i>C3A</i>	<i>C34</i>					
<i>RANGON</i>	<i>00N</i>		<i>10</i>	<i>OKALAPA</i>	<i>13</i>	<i>A</i>	<i>20</i>
<i>ETTEL</i>	<i>ELEMENT</i>		<i>20</i>	<i>AREA</i>	<i>22</i>		<i>25</i>

7 25X1A

DATE OF PHOTO	TYPE	QUALITY	CLASS	NO OF CARDS	SOURCE OF PHOTOGRAPH
<i>59</i>	<i>H</i>	<i>2</i>	<i>4</i>	<i>2</i>	

CLASSIFICATION *OWO* CAPTIONED BY *Sh*

PHOTO NO. 447991

COUNTRY BURMA PROVINCE PEGU

AREA NO	SUBJECT	SUBJECT	SUBJECT	SUBJECT	SUBJECT	SUBJECT	SUBJECT
73U	C9A	C34					
PAN							
IN							
EVENT							

(79) 25X1A

DATE OF PHOTO	TYPE	QUALITY	CLASS	NO. OF CARDS
5/9	H	2	4	2

Approved For Release 2000/04/14 : CIA-RDP78-05867A000301070026-1

PHOTO NO. 447892

U 562

LONGITUDE

COUNTRY MALAYA

PROVINCE SELANGOR

AREA NO. 224L

SUBJECT AK6

KUALA LUMPUR

15
13
20
10

T.

(31) 25X1A

DATE OF PHOTO	TYPE	QUALITY	CLASS	NO. OF CARDS	NUMBER OF PHOTOGRAPHS
59	✓	-	4	1	

CLASSIFICATION

Approved For Release 2000/04/14 : CIA-RDP78-05867A000301070026-1

PHOTO NO.	447996	PROVINCE	JAVA	LONGITUDE			
COUNTRY	INDONESIA	SUBJECT		SUBJECT		SUBJECT	
AREA NO.	33T	SUBJECT	CAC	SUBJECT		SUBJECT	
	D J A K	A R T A		C O M M			
	P A R T	Y	C E N T R A L				
	T E L E	I D	Q T A S				

25X1A

DATE OF PHOTO	5-9	TYPE	4	QUALITY	2	CLASS	4	NO OF CARDS	1	SOURCE C	[REDACTED]
CLASSIFICATION	Approved For Release 2000/04/14 : CIA-RDP78-05867A000301070026-1										
FORM NO. 174	USE PREVIOUS EDITIONS										

PHOTO ANALYSIS REPORT

Approved For Release 2000/04/14 : CIA-RDP78-05867A000301070026-1

PHOTO NO

447895

COUNTRY

CAMBODIA

AREA NO

221

SUBJECT

SUBJECT

SUBJECT

SUBJECT

SUBJECT

SUBJECT

SUBJECT

SUBJECT

P I N 3 2
T U N D E R

P S N H
C O I N G

[0/3
S I L E E
R E P A I S]

(6) 25X1A

DATE OF PHOTO

5 9

FIVE

4

QUALITY

3

CLASS

4

NO OF CARDS

2

SOURCE OF PHOTOGRAPH

CLASSIFICATION

SECRET

CAPTIONED BY

[Signature]

Approved For Release 2000/04/14 : CIA-RDP78-05867A000301070026-1

(20)

PHOTO NO. 410000 N-162 LONGITUDE

COUNTRY CAMBODIA PROVINCE

AREA NO.	SUBJECT	SUBJECT	SUBJECT	SUBJECT	SUBJECT	SUBJECT
<u>226</u>	<u>AKG</u>	<u>AKS</u>				
<u>SIEM</u>	<u>REAP</u>			<u>AIRFIELD</u>		
<u>TERMINAL</u>	<u>A.L.</u>					

(31) 25X1A

DATE OF PHOTO	TYPE	QUALITY	CLASS	NO. OF CARDS	SOURCE
<u>19</u>	<u>4</u>	<u>2</u>	<u>4</u>	<u>2</u>	

CLASSIFICATION SECRET CAPTIONED BY [Signature]

PHOTO NO. 445011 N-362

COUNTRY CAMBODIA

AREA NO 22L SUBJECT D36 AHU

S	I	E	M	A	E	A	P	R	U	C	R	
T	E	I	R	R	G	A	T					
W	A	T	E	R	W	H	E	E	L			

DATE OF PHOTO 5/79

TYPE 9/2

CLASS 4

NO OF CARDS 2

25X1A

CLASSIFICATION

FORM NO. 174
 RELEASE 2000/04/14
 CIA-RDP78-05867A000301070026-1

COUNTRY	AREA NO.	SUBJECT	SUBJECT	SUBJECT	SUBJECT	SUBJECT	SUBJECT	SUBJECT
CHINA	7816	ALA	AL4	AG6				
		H U A N G	P U		P O R T		F A C I L	
		I T I E	N		N A V Y		J U N K	
		B L O G			U C		I OPEN SHEDS.	H. GAR.

APR. BUREAU VESSELS. H. SUCTION DREDGER. G. NEW BULKHEAD. F. WORKSHOPS.
 E. DINING HALL. B. CONVERTED LCT. C. PILE DRIVER. B. MACHINE WORKSHOP.
 A. STERN OF NAN-HAI. S. IUG. FOR FURTHER INFORMATION SEE REPORT.
 FOR LOCATION SEE SKETCH MAP CIA ^{A-D OF} PART 1 OF 2 PART SERIES.

(30)

DATE OF PHOTO	TYPE	QUANTITY	CLASS	NO. OF CARDS	SOURCE OF PHOTOGRAPH	SCALE
29 JULY 60	4	2	C	3		25X1A

CLASSIFICATION: CONFIDENTIAL/NO FORN DISSEM
 APPROVED FOR RELEASE 2000/04/14
 PHOTO ANALYST: [REDACTED]

PHOTO NO	445	PROVINCE	N 3520	C	29	6500301070026-1	LONGITUDE
COUNTRY	CHINA		KWANGTUNG				
AREA NO	981L	AL4	267	214			
	H U A N G - P U			P O R T		F A C I L	
	I T I E			C H I C O M		F R E	
	I G H T E R		N A N - H A L				

POSITION. E. AREA BEING LEVELLED. P. 2 ARMY BUILDINGS. C. ROAD.
 B. FENCED AREA. A. ENTRY POST. FOR FURTHER INFORMATION SEE REPORT.
 FOR LOCATION SEE A-B OF SKETCH MAP CIA# - PART 2 OF 2-PART SERIES

(3) (30)

25X1A

DATE OF PHOTO	29 JUL 60	TYPE	4	QUALITY	2	CLASS	C	NO. OF CARDS	4	SOURCE OF PHOTOGRAPH	
CLASSIFICATION	CONFIDENTIAL (NO FIAB)		APPROVED BY		[Signature]		PHOTO ANALYSIS REPORT				

Approved For Release 2000/04/14 : CIA-RDP78-05867A000301070026-1

FORM NO. 174 USE PREVIOUS EDITIONS