

425390		N 1147		LONGITUDE															
COUNTRY U S S R			PROVINCE																
AREA NO.	SUBJECT	SUBJECT	SUBJECT	SUBJECT	SUBJECT	SUBJECT	SUBJECT	SUBJECT											
N	3CW																		
W	-	C	L	A	S	S	\$	U	B	M	A	R	I	N	E	*	8 ²⁰		
2	7	W	I	T	H	2	P	R	O	J	E	C	T	I	O	N			
\$	ON	D	E	C	K														
UNIDENTIFIED																			
JUST FORWARD OF CONNING TOWER.																			
FOR RELATED PHOTOS SEE CIA 425796 THRU CIA 425800																			
(3, 30)																			
DATE OF PHOTO		TYPE	QUALITY	CLASS	N.O. OF CARDS	SOURCE OF PHOTOGRAPH													
1	DEC	5	9	2	3	B	i	25X1A											
CLASSIFICATION				CAPTIONED BY															
Approved For Release 2000/04/14 : CIA-RDP78-05867A000301030001-2																			
FORM NO. 174 USE PREVIOUS EDITIONS 1 JUN 58																			
PHOTO ANALYSIS REPORT																			
GPO 934964 (20)																			

#187

Approved For Release 2000/04/14 : CIA-RDP78-05867A000301030001-2

PHOTO NO. 425801. REFERENCE NO. N. 1147

COUNTRY USSR PROVINCE

AREA NO	SUBJECT	SUBJECT	SUBJECT	SUBJECT	SUBJECT	SUBJECT	SUBJECT	SUBJECT	SUBJECT															
N	3CG																							
\$	0	-	1	⁵	-	c	L	A	\$	¹⁰	\$		\$	U	B	¹⁵	-	C	H	A	\$	²⁰	E	
R,			P	E	N	²⁵	D	A	N	T	³⁰	#	5	4	0,	³⁵	\$	E	E	N	⁴⁰			
N	E	A	R	⁴⁵		K	H	O	L	⁵⁰	M	\$	K.											

(3, 30)

DATE OF PHOTO	TYPE	QUALITY	CLASS	NO. OF CARDS	SOURCE OF PHOTOGRAPH
1 Dec	59	4	3	B	1

CLASSIFICATION Approved For Release 2000/04/14 : CIA-RDP78-05867A000301030001-2

FORM NO. 174 USE PREVIOUS EDITIONS CAPTIONED BY MB

PHOTO ANALYSIS REPORT [12]

GPO 918791

4/14

425802 N 1147

COUNTRY U S S R PROVINCE

AREA NO	SUBJECT	SUBJECT	SUBJECT	SUBJECT	SUBJECT	SUBJECT	SUBJECT	SUBJECT	SUBJECT											
N	3CG																			
\$	0	-	1	-	C	L	A	\$	10	\$	S	U	B	-	C	H	A	\$	20	E
R		P	E	N	D	A	N	T	30	#	5	4	0	35	\$	E	E	N	40	
N	E	A	R	45	K	H	O	L	50	M	\$	K								

H 114

(3, 30)

DATE OF PHOTO	TYPE	QUALITY	CLASS	NO. OF CARDS	SOURCE OF PHOTOGRAPH
1 DEC 59	4	3	B	1	25X1A

CLASSIFICATION SEC/NF/CC CAPTIONED BY MD

425803

N 1147

COUNTRY

U S S R

PROVINCE

AREA NO

N

SUBJECT

I

SUBJECT

F

SUBJECT

A

SUBJECT

A

SUBJECT

R

SUBJECT

C

SUBJECT

R

SUBJECT

A

L

I

-

2

C

A

B

A

I

R

C

R

A

F

T

#

20

0

4

W

I

T

H

B

O

X

-

L

I

K

E

D

E

V

40

I

C

E

45

50

UNDER FUSELAGE; SEEN SOMEWHERE IN FAR EAST.

4 1/4

(3, 23, 31)

DATE OF PHOTO

TYPE

QUALITY

CLASS

NO. OF CARDS

SOURCE OF PHOTOGRAPH

25X1A

1 Dec

5

9

4

3

B

1

CLASSIFICATION

SECRET

CAPTIONED BY

AR

Approved For Release 2000/04/14 : CIA-RDP78-05867A000301030001-2

425001

N 1147

LONGITUDE

COUNTRY U.S.S.R. PROVINCE

AREA NO	SUBJECT	SUBJECT	SUBJECT	SUBJECT	SUBJECT	SUBJECT	SUBJECT	SUBJECT	SUBJECT
N	ALG								
\$	M A L	L ⁵	P A	\$ ¹⁰	\$	E N G E R	V E	\$ ²⁰	\$
E L	O R	L E T ²⁵	\$	³⁰	P E N D A N T	³⁵	⁴⁰	\$	\$
K	-	0 0	⁴⁵	E,	⁵⁰				

SEEN ON SCHEDULED RUN BETWEEN

SEVERO-KURILEK AND KOZYREVSKOYE.

414

(30)

DATE OF PHOTO	TYPE	QUALITY	CLASS	NO. OF CARDS	SOURCE OF PHOTOGRAPH
26 Oct	592	3	B	1	25X1A

CLASSIFICATION

SEC/NE/CP

CAPTIONED BY

Approved For Release 2000/04/14 : CIA-RDP78-05867A000301030001-2

FORM NO. 174 1 Jan 56 USE PREVIOUS EDITIONS

PHOTO ANALYSIS REPORT

[47]

GPO 918791

PHOTO NO. 75-8015
 Approved For Release 2000/04/14 : CIA-RDP78-05867A000301030001-2

COUNTRY		U S S R		PROVINCE					LATITUDE	LONGITUDE
AREA NO.		N 1147								
SUBJECT		SUBJECT		SUBJECT		SUBJECT		SUBJECT		
N AL4		ALA		S						
M E R C H A N T		V E S S E L		S E R P						
I N		K H O L M		S K		C R		N E S		
& B L D G S										

(30)

DATE OF PHOTO	TYPE	QUALITY	CLASS	NO. OF CARDS	SOURCE OF PHOTOGRAPH
1 Dec 59	2	3	B	2	25X1A
CLASSIFICATION		CAPTIONED BY			
SECRET					

PHOTO REFERENCE 425800		LATITUDE N 11 47		LONGITUDE			
COUNTRY U S S R			PROVINCE				
AREA NO. N	SUBJECT 988	SUBJECT	SUBJECT	SUBJECT	SUBJECT	SUBJECT	SUBJECT
D O N	R A D A R	O N	R T	&	N E		
P T U N E	R A D A R	O N	L E F T				
A B O A R D	\$ H I P						
UNIDENTIFIED							
NAVIGATIONAL							
414							
(23, 30)							
DATE OF PHOTO		TYPE	QUALITY	CLASS	N.O. OF CARDS	SOURCE OF PHOTOGRAPH	
1 Dec 59		2	2	B	1	25X1A	
CLASSIFICATION				CAPTIONED BY			
Approved For Release 2000/04/14 : CIA-RDP78-05867A000301030001-2				[REDACTED]			
FORM NO. 174 1 JUN 58		USE PREVIOUS EDITIONS		PHOTO ANALYSIS REPORT			23
							GPO 936964 (20)

PHOTO NO. 12580
 Approved For Release 2000/04/14 : CIA-RDP78-05867A000301030001-2

COUNTRY: USSR
 PROVINCE: N1147

AREA NO.	SUBJECT	SUBJECT	SUBJECT	SUBJECT	SUBJECT	SUBJECT	SUBJECT	SUBJECT	SUBJECT
N 988									
D O N	N	A	V	I	G	A	T	I	O
A R	A	B	O	A	R	D	U	N	I
E D	\$	H	I	P					

4/4

(23, 30)

DATE OF PHOTO	TYPE	QUALITY	CLASS	NO. OF CARDS	SOURCE OF PHOTOGRAPH
1 Dec 59	2	2	B	1	25X1A

CLASSIFICATION: ~~SECRET~~
 CAPTIONED BY: [REDACTED]
 Approved For Release 2000/04/14 : CIA-RDP78-05867A000301030001-2

PHOTO NO. 425808
 Approved For Release 2000/04/14 : CIA-RDP78-05867A000301030001-2

COUNTRY	USSR	PROVINCE		LATITUDE	52 06 N	LONGITUDE	23 42 E
AREA NO.	D 168 N	SUBJECT	AWA	SUBJECT	C45	SUBJECT	
	5		(NE)	10			
	25			30	ROAD	BRIDGE	20
	45			60	RIVER	[AT]	40
					POLISH BOUNDARY		

(boundary with Poland), Customs building is right by looking east from west (Polish) side of bridge.

DATE OF PHOTO	TYPE	QUALITY	CLASS	NO. OF CARDS	SOURCE OF PHOTOGRAPH
Sept-Oct 59	4	2	3	2	25X1A
CLASSIFICATION					CAPTIONS
Approved For Release 2000/04/14 : CIA-RDP78-05867A00030					

PHOTO NO. Approved For Release 2000/04/14 : CIA-RDP79-05867A000301030001-2

COUNTRY USSR PROVINCE LATITUDE 52 06 N LONGITUDE 23 42 E

AREA NO.	SUBJECT	SUBJECT	SUBJECT	SUBJECT	SUBJECT	SUBJECT	SUBJECT	SUBJECT
D 168 N	C43	C16						
B C E S T	(W E)		10	L K N G	15	W E S T	20	
A T C U S T O M B			30	B L O G	35	T I N T	40	
O U C	G U D	A	50	[C.T.]				

Intourist guide, Kuznetsov, at right.

DATE OF PHOTO	TYPE	QUALITY	CLASS	NO. OF CARDS	SOURCE OF PHOTOGRAPH
Sept Oct 59	4	2	3	2	25X1A

CLASSIFICATION Approved For Release 2000/04/14 : CIA-RDP79-05867A000301030001-2 CAPTIONED BY [REDACTED]

Approved For Release 2000/04/14 : CIA-RDP78-05867A000301030001-2

COUNTRY		N 1039		C		52 06 N		23 42 E	
PROVINCE		USSR							
AREA NO.	SUBJECT	SUBJECT	SUBJECT	SUBJECT	SUBJECT	SUBJECT	SUBJECT	SUBJECT	SUBJECT
D 168 N	AKG	2JP							
B	R	E	E	T					
E	L	W	I	N	D	O	W.		
N	I	N	E	T	B	G.			
<p style="text-align: center;">Soldiers marching in sq. [Probably on Kashanov Ulitsa.]</p>									
DATE OF PHOTO		TYPE	QUALITY	CLASS	NO. OF CARDS	SOURCE OF PHOTOGRAPH			
Sept-Oct 59		4	2	3	2	25X1A			
CLASSIFICATION					CAPTIONED BY				
Approved For Release 2000/04/14 : CIA-RDP78-05867A000301030001-2					[Redacted]				

Approved For Release 2000/04/14 : CIA-RDP78-05867A000301030001-2
 425811 N 1039 C 5206 N 2342 E

COUNTRY: USA PROVINCE: _____

AREA NO: D 168 N SUBJECT: C2A

B R E E T R E S T A U R A N T

5 10 15 20 25 30 35 40 45 50

574

DATE OF PHOTO: Sept Oct 59 TYPE: H QUALITY: 2 CLASS: 3 NO. OF CARDS: 1 SOURCE OF PHOTOGRAPH: 25X1A

CLASSIFICATION: _____ CAPTIONED BY: _____

Approved For Release 2000/04/14 : CIA-RDP78-05867A000301030001-2

PHOTO NO. 425812	Lot No. N 1039	C	52 06 N	LONGITUDE 23 42 E
COUNTRY USSR	PROVINCE			
AREA NO. D 168 N AKT	SUBJECT	SUBJECT	SUBJECT	SUBJECT
BREXIT		DIESEL	LOCOMO	
TIVE		FOR	THE	BLUE
PREXIT				EX
514				
DATE OF PHOTO	TYPE	QUALITY	CLASS	NO. OF SLIDES
Sept-Oct 59	4	1	3	1
CAPTIONED BY			SOURCE OF PHOTOGRAPH	
[Redacted]			25X1A	

Approved For Release 2000/04/14 : CIA-RDP78-05867A000301030001-2

PHOTO ANALYSIS REPORT

GPO 938984 (20)

FORM NO. 174 JUN 56 USE PREVIOUS EDITIONS

PHOTO NO. 425813 COUNTRY UPR PROVINCE N 1039 C 52 06 N 23 42 E LONGITUDE

AREA NO.	SUBJECT	SUBJECT	SUBJECT	SUBJECT	SUBJECT	SUBJECT	SUBJECT	SUBJECT	SUBJECT
D 168 N	AKT								
BREXIT			DIESEL			LOCOMO			
TIVE			FOR			THE	BLUE		EX
PREXIT									

514

DATE OF PHOTO: Sept. 21 59
 TYPE: 4
 QUALITY: 1
 CLASS: 3
 NO. OF CARDS: 1
 SOURCE OF PHOTOGRAPH: 25X1A
 CAPTIONED BY: [Redacted]

PHOTO ID						APPROVED FOR RELEASE 2000/04/14 : CIA-RDP78-05867A000301030001-2		LONGITUDE	
425814		N 1039		E		52 06 N		E 5 14	
COUNTRY				PROVINCE					
U.S.S.R.									
AREA NO.	SUBJECT	SUBJECT	SUBJECT	SUBJECT	SUBJECT	SUBJECT	SUBJECT	SUBJECT	SUBJECT
D 168 N	AKT								
BREXIT			DIESEL			LOCOMO			
TIVE			FOR			THE	BLUE		EX
PREXIT									
514									
(27)									
DATE OF PHOTO		TYPE	QUALITY	CLASS	NO. OF CARDS	SOURCE OF PHOTOGRAPH			
Sept. 25 59		4	1	3	1	25X1A			
CLASSIFICATION					CAPTIONED BY				
Approved For Release 2000/04/14 : CIA-RDP78-05867A000301030001-2									
FORM NO. 174		USE PREVIOUS EDITIONS			PHOTO ANALYSIS REPORT				GPO 936984 (20)
1 JUN 56									

PHOTO NO. <i>429815</i>		LATITUDE <i>N 10 39</i>		LONGITUDE <i>E 52 06 N 23 42 E</i>	
COUNTRY <i>U.S.S.R.</i>			PROVINCE		
AREA NO. <i>D 168 N</i>	SUBJECT <i>AKN</i>	SUBJECT	SUBJECT	SUBJECT	SUBJECT
<i>BREKT</i>	<i>[REAR]</i>	<i>[REAR]</i>	<i>[REAR]</i>	<i>[REAR]</i>	<i>[REAR]</i>
<i>BLT</i>	<i>[REAR]</i>	<i>[REAR]</i>	<i>[REAR]</i>	<i>[REAR]</i>	<i>[REAR]</i>
<i>Part of the Blue Express.</i>					
DATE OF PHOTO	TYPE	QUALITY	CLASS	NO. OF CARDS	SOURCE OF PHOTOGRAPH
<i>Sept - Oct 59</i>	<i>4</i>	<i>1</i>	<i>4</i>	<i>1</i>	<i>25X1A</i>
CLASSIFICATION <i>Confidential</i>			CAPTIONED BY <i>[Signature]</i>		
FORM NO. 174 JUN 56 USE PREVIOUS EDITIONS					GPO 936984 (20)
PHOTO ANALYSIS REPORT					

Approved For Release 2000/04/14 : CIA-RDP78-05867A000301030001-2

PHOTO NO. 425816^a | REFERENCE N1039 | C | LATITUDE 52 13 N | LONGITUDE 24 21 E

COUNTRY USSR | PROVINCE

AREA NO. D 168 N | SUBJECT AKU | SUBJECT | SUBJECT | SUBJECT | SUBJECT | SUBJECT | SUBJECT | SUB. ECT

K O B R I N (N E) | ROAD | MARK

E R | 85 | K M | TO | B R E S T

[969 | K | TO | M W]

969 KM to Moscow.

DATE OF PHOTO Sept-Oct 59 | TYPE 4 | QUALITY 1 | CLASS 3 | NO. OF CARDS 1 | SOURCE OF PHOTOGRAPH 25X1A

CLASSIFICATION Approved For Release 2000/04/14 : CIA-RDP78-05867A000301030001-2

Approved For Release 2000/04/14 : CIA-RDP78-05867A000301030001-2

PHOTO NO. 420017	N 10 39		C	52 42 N	25 25 E
COUNTRY USSR	PROVINCE				
AREA NO. D 168 N	SUBJECT A2E	SUBJECT A29	SUBJECT	SUBJECT	SUBJECT
L V A T	5	E V I C H I	10	(N 12)	20
E A T	25	L I G N I T E	30	M I N E	40
5	K M	5	FR	0	BT
from <u>Blast</u>					
3/14					
DATE OF PHOTO Sept-Oct 5-9	TYPE 3	QUALITY 1	CLASS 3	NO. OF CARDS 2	SOURCE OF PHOTOGRAPH 25X1A
CLASSIFICATION Approved For Release 2000/04/14 : CIA-RDP78-05867A000301030001-2			CAPTIONED BY [Redacted]		

FORM NO. 174 USE PREVIOUS EDITIONS PHOTO ANALYSIS REPORT GPO 938964 (20)

Approved For Release 2000/04/14 : CIA-RDP78-05867A000301030001-2

PHOTO NO. 40010		N 1039		C		52 42 N		25 25 E	
COUNTRY USSR					PROVINCE				
AREA NO. D 168 N		SUBJECT A2E		SUBJECT A29		SUBJECT		SUBJECT	
1 V A T		5 E V I		10 C H I		15 (N E)		20 L N G	
E A T		25 L I G N		30 I T E		35 M I N E		40 1 2	
5 J E M B.		48 F R		50 S B T J					
<p>↓ kms. from Brest.</p> <p style="text-align: right;">4/14</p>									
DATE OF PHOTO			TYPE	QUALITY	CLASS	NO. OF CARDS	SOURCE OF PHOTOGRAPH		
Sept-Oct 59			4	1	3	2	25X1A		
CLASSIFICATION					CAPTIONED BY				
Approved For Release 2000/04/14 : CIA-RDP78-05867A000301030001-2					[REDACTED]				
FORM NO. 174	1 JUN 58	USE PREVIOUS EDITIONS	PHOTO ANALYSIS REPORT				GPO 936964 (20)		

PHOTO NO. 125019		NO. 39		C		53 54N		LONGITUDE 27 34 E	
COUNTRY <i>U.S.S.R.</i>				PROVINCE					
AREA NO. <i>C 168 N</i>		SUBJECT <i>C 22</i>	SUBJECT	SUBJECT	SUBJECT	SUBJECT	SUBJECT	SUBJECT	SUBJECT
<i>M I N S K</i>		<i>P E C H Y</i>		<i>M O V I E</i>					
<i>T H E A T R E</i>		<i>L E N G</i>		<i>F R O M</i>		<i>H</i>			
<i>O T E L</i>		<i>M I N S K</i>							
DATE OF PHOTO		TYPE	QUALITY	CLASS	NO. OF CARDS	SOURCE OF PHOTOGRAPH			
<i>Sept-Oct 59</i>		<i>4</i>	<i>1</i>	<i>3</i>	<i>1</i>	<i>25X1A</i>			
CLASSIFICATION				CAPTIONED BY					
Approved For Release 2000/04/14 : CIA-RDP78-05867A000301030001-2				[REDACTED]					
FORM NO. 174		USE PREVIOUS EDITIONS		PHOTO ANALYSIS REPORT				GPO 938964 (20)	

514

(29)

PHOTO NO. 425820	GRID REFERENCE N 1039	CLASSIFICATION C	LATITUDE 53 54 N		LONGITUDE 27 34 E	
COUNTRY USSR			PROVINCE			
AREA NO. C 168 N	SUBJECT AA9	SUBJECT 534	SUBJECT 034	SUBJECT	SUBJECT	SUBJECT
M I N I K		P A L M	T R E E	A B C O		
A D C A S T		J A M M I N G	T O W E R			
I N	C E N T E R	B G.				
<p>↓</p> <p><u>Stalin Prospect in sq.</u></p>						
DATE OF PHOTO				TYPE	QUALITY	CLASS
Sept-Oct 59				4	1	3
CLASSIFICATION				CAPTIONED BY		SOURCE OF PHOTOGRAPH
Approved For Release 2000/04/14 : CIA-RDP78-05867A000301030001-2						25X1A
FORM NO. 174 1 JUN 56				USE PREVIOUS EDITIONS		GPO 936964 (20)

PHOTO NO. *N 1039* NIS 54 15 N 28 30 E
 Approved for Release 2000/04/14 : CIA-RDP78-05867A000301030001-2

COUNTRY	<i>USSR</i>		PROVINCE					LONGITUDE	<i>28 30 E</i>
AREA NO.	<i>C 168 N</i>	SUBJECT	<i>AKW</i>	SUBJECT		SUBJECT		SUBJECT	
	<i>5</i>	<i>10</i>	<i>15</i>	<i>20</i>	<i>25</i>	<i>30</i>	<i>35</i>	<i>40</i>	<i>45</i>
	<i>50</i>	<i>55</i>	<i>60</i>	<i>65</i>	<i>70</i>	<i>75</i>	<i>80</i>	<i>85</i>	<i>90</i>
	<i>95</i>	<i>100</i>	<i>105</i>	<i>110</i>	<i>115</i>	<i>120</i>	<i>125</i>	<i>130</i>	<i>135</i>
	<i>140</i>	<i>145</i>	<i>150</i>	<i>155</i>	<i>160</i>	<i>165</i>	<i>170</i>	<i>175</i>	<i>180</i>
	<i>185</i>	<i>190</i>	<i>195</i>	<i>200</i>	<i>205</i>	<i>210</i>	<i>215</i>	<i>220</i>	<i>225</i>
	<i>230</i>	<i>235</i>	<i>240</i>	<i>245</i>	<i>250</i>	<i>255</i>	<i>260</i>	<i>265</i>	<i>270</i>
	<i>275</i>	<i>280</i>	<i>285</i>	<i>290</i>	<i>295</i>	<i>300</i>	<i>305</i>	<i>310</i>	<i>315</i>
	<i>320</i>	<i>325</i>	<i>330</i>	<i>335</i>	<i>340</i>	<i>345</i>	<i>350</i>	<i>355</i>	<i>360</i>
	<i>365</i>	<i>370</i>	<i>375</i>	<i>380</i>	<i>385</i>	<i>390</i>	<i>395</i>	<i>400</i>	<i>405</i>
	<i>410</i>	<i>415</i>	<i>420</i>	<i>425</i>	<i>430</i>	<i>435</i>	<i>440</i>	<i>445</i>	<i>450</i>
	<i>455</i>	<i>460</i>	<i>465</i>	<i>470</i>	<i>475</i>	<i>480</i>	<i>485</i>	<i>490</i>	<i>495</i>
	<i>500</i>	<i>505</i>	<i>510</i>	<i>515</i>	<i>520</i>	<i>525</i>	<i>530</i>	<i>535</i>	<i>540</i>
	<i>545</i>	<i>550</i>	<i>555</i>	<i>560</i>	<i>565</i>	<i>570</i>	<i>575</i>	<i>580</i>	<i>585</i>
	<i>590</i>	<i>595</i>	<i>600</i>	<i>605</i>	<i>610</i>	<i>615</i>	<i>620</i>	<i>625</i>	<i>630</i>
	<i>635</i>	<i>640</i>	<i>645</i>	<i>650</i>	<i>655</i>	<i>660</i>	<i>665</i>	<i>670</i>	<i>675</i>
	<i>680</i>	<i>685</i>	<i>690</i>	<i>695</i>	<i>700</i>	<i>705</i>	<i>710</i>	<i>715</i>	<i>720</i>
	<i>725</i>	<i>730</i>	<i>735</i>	<i>740</i>	<i>745</i>	<i>750</i>	<i>755</i>	<i>760</i>	<i>765</i>
	<i>770</i>	<i>775</i>	<i>780</i>	<i>785</i>	<i>790</i>	<i>795</i>	<i>800</i>	<i>805</i>	<i>810</i>
	<i>815</i>	<i>820</i>	<i>825</i>	<i>830</i>	<i>835</i>	<i>840</i>	<i>845</i>	<i>850</i>	<i>855</i>
	<i>860</i>	<i>865</i>	<i>870</i>	<i>875</i>	<i>880</i>	<i>885</i>	<i>890</i>	<i>895</i>	<i>900</i>
	<i>905</i>	<i>910</i>	<i>915</i>	<i>920</i>	<i>925</i>	<i>930</i>	<i>935</i>	<i>940</i>	<i>945</i>
	<i>950</i>	<i>955</i>	<i>960</i>	<i>965</i>	<i>970</i>	<i>975</i>	<i>980</i>	<i>985</i>	<i>990</i>
	<i>995</i>								

Highway Bridge over Bereznia River. Looking north. Bridge patrolled by two soldiers on foot.

DATE OF PHOTO	<i>Sept-Oct 59</i>	TYPE	<i>4</i>	QUALITY	<i>2</i>	CLASS	<i>3</i>	NO. OF CARDS	<i>1</i>	SOURCE OF PHOTOGRAPH	<i>25X1A</i>
CLASSIFICATION	<i>Confidential</i>		CAPTIONED BY								

PHOTO NO. *125* Approved For Release 2000/04/14 : CIA-RDP78-05867A000301030001-Z
 MAP REFERENCE *N 1039* LATITUDE *54 46N* LONGITUDE *32 03E*

COUNTRY *USSR* PROVINCE

AREA NO. *A 167 N* SUBJECT *Q36*

SUBJECT	SUBJECT	SUBJECT	SUBJECT	SUBJECT	SUBJECT	SUBJECT	SUBJECT	SUBJECT
<i>5</i>	<i>10</i>	<i>15</i>	<i>20</i>	<i>25</i>	<i>30</i>	<i>35</i>	<i>40</i>	<i>45</i>
<i>MOLENAER</i>	<i>HOTEL</i>	<i>ENK</i>	<i>IN</i>	<i>LEFT</i>	<i>BG</i>	<i>MI</i>		
<i>ENK</i>	<i>IN</i>	<i>LEFT</i>	<i>BG</i>	<i>MI</i>				
<i>ENK</i>	<i>IN</i>	<i>LEFT</i>	<i>BG</i>	<i>MI</i>				

Square in sq.

DATE OF PHOTO	TYPE	QUALITY	CLASS	NO. OF CARDS	SOURCE OF PHOTOGRAPH
<i>Sept-Oct 59</i>	<i>4</i>	<i>2</i>	<i>3</i>	<i>1</i>	<i>25X1A</i>

CLASSIFICATION *SECRET* CAPTIONED BY *[Redacted]*
 Approved For Release 2000/04/14 : CIA-RDP78-05867A00030

Approved For Release 2000/04/14 : CIA-RDP78-05867A000301030001-2

PHOTO NO. 125023		LATITUDE N 10 39			LONGITUDE E		LONGITUDE 54 46 N		LONGITUDE 32 03 E		
COUNTRY USSR				PROVINCE							
AREA NO. A 167 N	SUBJECT B34	SUBJECT AMH	SUBJECT	SUBJECT	SUBJECT	SUBJECT	SUBJECT	SUBJECT	SUBJECT	SUBJECT	
5	10	15	20	25	30	35	40	45	50		
K M O L E N K I V T O W E R P O S T I B L E T											
TV - TELEVISION											
(23)											
DATE OF PHOTO Sept Oct 5 9		TYPE 4	QUALITY 2	CLASS 3	NO. OF CARDS 2	SOURCE OF PHOTOGRAPH 25X1A					
CLASSIFICATION				CAPTIONED BY							
Approved For Release 2000/04/14 : CIA-RDP78-05867A000301030001-2											
FORM NO. 174 USE PREVIOUS EDITIONS											
PHOTO ANALYSIS REPORT											
GPO 936984 (20)											

PHOTO NO. 42559 Approved For Release 2000/04/14 : CIA-RDP78-05867A000301030001-2

COUNTRY USSR PROVINCE C LONGITUDE 54 46 N 52 03 E

AREA NO.	SUBJECT	SUBJECT	SUBJECT	SUBJECT	SUBJECT	SUBJECT	SUBJECT	SUBJECT
A 167 N	AK							
	5	10		15		20		
	25	30		35		40		
	45	50						
M STREEET [to P. 5]								

overpass

8/314

DATE OF PHOTO	TYPE	QUALITY	CLASS	NO. OF CARDS	SOURCE OF PHOTOGRAPH
5/9/4	4	2	3	1	25X1A

CLASSIFICATION CAPTIONED BY [redacted]

PHOTO NO. 125825
 Approved For Release 2000/04/14 : CIA-RDP78-05867A000301030001-2

COUNTRY USSR PROVINCE N 1039 REFERENCE C LATITUDE 55 35 N LONGITUDE 36 42 E

AREA NO.	SUBJECT	SUBJECT	SUBJECT	SUBJECT	SUBJECT	SUBJECT	SUBJECT	SUBJECT	SUBJECT
B 167 N	B34	2 GN							
KUBINKA			(N E)						
E N TOWER			45						
M O T C O W									

Communications antenna tower (possibly military)
 45 kms. west of Moscow on Smolensk - Moscow
 Highway. Guardhouse at base of tower. Possibly
 fuel truck at right. (3, 23, 28)

DATE OF PHOTO	TYPE	QUALITY	CERT	NO. OF CARDS	SOURCE OF PHOTOGRAPH
Sept-Oct 59	4°	2	3	2	25X1A

CLASSIFICATION [redacted] CAPTIONED BY [redacted]
 Approved For Release 2000/04/14 : CIA-RDP78-05867A000301

PHOTO NO. 115076
 Approved For Release 2000/04/14 : CIA-RDP78-05867A000301030001-2

COUNTRY	USSR		PROVINCE	C		LONGITUDE	55 35 N 36 12 E	
AREA NO.	B 167 N	SUBJECT	B 34	SUBJECT	26 W	SUBJECT		SUBJECT
	KUBINKA		(N.E.)					
	ENTOWER							
	M O F							

Communications antenna tower (possibly military) 4.5 kms west of Moscow on Smolensk-Moscow Highway. Guard house at base of tower (3, 23, 28)

DATE OF PHOTO	SEPT-OCT 59	TYPE	4	QUALITY	2	CLASS	3	NO. OF CARDS	2	SOURCE OF PHOTOGRAPH	(114)
---------------	-------------	------	---	---------	---	-------	---	--------------	---	----------------------	-------

CLASSIFICATION
 CAPTIONED BY
 Approved For Release 2000/04/14 : CIA-RDP78-05867A000301030001-2

PHOTO ID: 425021						Approved For Release 2000/04/14 : CIA-RDP78-05867A000301030001-2						LONGITUDE					
COUNTRY				PROVINCE													
AREA NO.				SUBJECT		SUBJECT		SUBJECT		SUBJECT		SUBJECT		SUBJECT			
B167N				AKA													
MOSCOW				AUTOMOBILE													
HAIKAI																	
DATE OF PHOTO				TYPE		QUALITY		CLASS		NO. OF CARDS		SOURCE OF PHOTOGRAPH					
Sept-Oct 59				A		1		G		1		25X1A					
												[REDACTED]					
CLASSIFICATION						CAPTIONED BY											
Approved For Release 2000/04/14 : CIA-RDP78-05867A000301030001-2						[REDACTED]											
FORM NO. 174						USE PREVIOUS EDITIONS						PHOTO ANALYSIS REPORT					
1 JUN 66												GPO 936964 (20)					

PHOTO NO. 117528
 Approved For Release 2000/04/14 : CIA-RDP78-05867A000301030001-2

COUNTRY *USSR* PROVINCE *C* LONGITUDE *55 45 N 37 35 E*

AREA NO.	SUBJECT	SUBJECT	SUBJECT	SUBJECT	SUBJECT	SUBJECT	SUBJECT	SUBJECT	SUBJECT
<i>B 167 N</i>	<i>AKY</i>								
<i>M O S C O W</i>			<i>10</i>	<i>U N D E R P A S S</i>	<i>15</i>			<i>20</i>	<i>U N</i>
<i>D E R</i>	<i>25</i>	<i>U L I T A</i>	<i>30</i>	<i>G O R K O G O</i>	<i>35</i>			<i>40</i>	<i>U</i>
<i>C</i>	<i>45</i>		<i>50</i>						

Hotel National at right.

4/14

DATE OF PHOTO	TYPE	QUALITY	CLASS	NO. OF CARDS	SOURCE OF PHOTOGRAPH
<i>Sept-Oct 59</i>	<i>4</i>	<i>1</i>	<i>3</i>	<i>1</i>	<i>25X1A</i>

CLASSIFICATION *SECRET* CAPTIONED BY *[Redacted]*
 Approved For Release 2000/04/14 : CIA-RDP78-05867A000301030001-2

PHOTO ID: 425829
 APPROVED FOR RELEASE 2000/04/14 : CIA-RDP78-05867A000301030001-2
 LONGITUDE: N 1039 C 55 45N 37 35E

COUNTRY USSR		PROVINCE						
AREA NO. B 167N	SUBJECT AKD	SUBJECT	SUBJECT	SUBJECT	SUBJECT	SUBJECT	SUBJECT	SUBJECT
M O S C O W				D I E S E L				10
								20
								30
								40
								50
								60

Located in area south of Volokolamskoye Shosse near Krubalya Ulitsa

DATE OF PHOTO Sept-Oct 59	TYPE 4	QUALITY 2	CLASS 3	NL OF CARDS 1	SOURCE OF PHOTOGRAPH 25X1A
CLASSIFICATION Approved For Release 2000/04/14 : CIA-RDP78-05867A000301030001-2					CAPTIONED BY [REDACTED]

PHOTO NO. 425580
 Approved For Release 2000/04/14 : CIA-RDP70-05667A000301030001-2

COUNTRY POLAND PROVINCE WROCLAW LONGITUDE 51 12 N 16 12 E

AREA NO.	SUBJECT	SUBJECT	SUBJECT	SUBJECT	SUBJECT	SUBJECT	SUBJECT	SUBJECT	SUBJECT
<u>4155 M</u>	<u>AKN</u>	<u>AKE</u>	<u>AKB</u>						
<u>LEGNICA</u>			<u>RR</u>		<u>STAT</u>	<u>ION</u>			
<u>SOVIET</u>		<u>VEHICLE</u>			<u>CONV</u>				
<u>OY</u>									

DATE OF PHOTO	TYPE	QUALITY	CLASS	NO. OF CARDS	SOURCE OF PHOTOGRAPH
<u>Sept-Oct 59</u>	<u>4</u>	<u>2</u>	<u>3</u>	<u>3</u>	<u>25X1A</u>

CLASSIFICATION SECRET CAPTIONED BY [REDACTED]
 Approved For Release 2000/04/14 : CIA-RDP70-05667A000301030001-2

PHOTO ANALYSIS REPORT

PHOTO NO. 1258
 Approved For Release 2000/04/14 : CIA-RDP78-05867A000301030001-2
 N 1133 C 18 55 S 47 30 E

COUNTRY MADAGASCAR PROVINCE

AREA NO.	SUBJECT	SUBJECT	SUBJECT	SUBJECT	SUBJECT	SUBJECT	SUBJECT	SUBJECT
190	AIN							
	TANANARIVE					ANKOROND		
	RANO					HYDROCARBON		REP
	OT.					LNNG		EAST.

DATE OF PHOTO	TYPE	QUALITY	CLASS	NO. OF CARDS	SOURCE OF PHOTOGRAPH
Sept-Oct 59	4	2	4	1	(16) [REDACTED]

CLASSIFICATION CAPTIONED BY
 Approved For Release 2000/04/14 : CIA-RDP78-05867A000301030001-2

PHOTO NO. 420032
 Approved For Release 2000/04/14 : CIA-RDP78-05067A000301030001-2
 COUNTRY N 1133 PROVINCE C LONGITUDE 18 55 W 47 30 E

COUNTRY	MADAGASCAR							
AREA NO.	190							
SUBJECT	SUBJECT	SUBJECT	SUBJECT	SUBJECT	SUBJECT	SUBJECT	SUBJECT	SUBJECT
AIN								
TANANARIVE								
RANO								
HYDROCARBON								
OT								
LENG								
WEST								

114
6

DATE OF PHOTO	TYPE	QUALITY	CLASS	NO. OF CARDS	SOURCE OF PHOTOGRAPH
Sept-Oct 59	4	2	4	1	
CLASSIFICATION	CAPTIONED BY				

PHOTO NO.

Approved For Release 2000/04/14 : CIA-RDP78-05667A000301030001-2

COUNTRY

MADAGASCAR

PROVINCE

N 1133

C

18 55 W

LONGITUDE

47 30 E

AREA NO.

190

SUBJECT

SUBJECT

SUBJECT

SUBJECT

SUBJECT

SUBJECT

SUBJECT

SUBJECT

AIN

TANANARIVE

ANKORONO

RANO

HYDROCARBON

DEP

OT.

[STREET]

→ Road of Hydrocarbons in fig.

DATE OF PHOTO

TYPE

QUALITY

CLASS

NO. OF CARDS

SOURCE OF PHOTOGRAPH

Sept-Oct 59

4

2

4

1

25X1A

CLASSIFICATION

CAPTIONED BY

Approved For Release 2000/04/14 : CIA-RDP78-05667A000

FORM NO. 174

USE PREVIOUS EDITIONS

PHOTO ANALYSIS REPORT

GPO 936984 (20)

PHOTO NO. 425051
Approved For Release 2000/04/14 : CIA-RDP76-05867A000301030001-2

COUNTRY MADAGASCAR PROVINCE C LONGITUDE 1808 E 4922 E

AREA NO.	SUBJECT	SUBJECT	SUBJECT	SUBJECT	SUBJECT	SUBJECT	SUBJECT	SUBJECT
<u>190</u>	<u>016</u>							
<u>TAMATAVE</u>				<u>CONSULAR</u>				
<u>LOG OF THE</u>				<u>CHAMBER OF</u>				
<u>COM OF</u>				<u>INDUSTRY AND</u>				

Chamber of Commerce of Industry and Agriculture

BLDG - BUILDING (7) 25X1A

DATE OF PHOTO	TYPE	QUALITY	CLASS	NO. OF CARDS	SOURCE OF PHOTOGRAPHY
<u>Sept-Oct 59</u>	<u>4</u>	<u>2</u>	<u>4</u>	<u>1</u>	

CLASSIFICATION SECRET CAPTIONED BY 249

PHOTO NO. 425895
 Approved For Release 2000/04/14 : CIA-RDP78-05867A000301030001-2
 LOT NO. N 1133

COUNTRY MADAGASCAR PROVINCE C LONGITUDE 1808 S 49 22 E

AREA NO.	SUBJECT	SUBJECT	SUBJECT	SUBJECT	SUBJECT	SUBJECT	SUBJECT	SUBJECT	SUBJECT
190	C2E								
	TAMATAVE				PORT				
	WARENDOUVE					AREA			
	HAM								

of Chamber of Industry and Agriculture of Commerce

DATE OF PHOTO	TYPE	QUALITY	CLASS	NO. OF CARDS	SOURCE OF PHOTOGRAPH
Sept-Oct 59	4	2	4	1	


PHOTO NO. 425830
Approved For Release 2000/04/14 : CIA-RDP78-05867A000301030001-2

COUNTRY MADAGASCAR PROVINCE 15 43 46 19 E

AREA NO.	SUBJECT	SUBJECT	SUBJECT	SUBJECT	SUBJECT	SUBJECT	SUBJECT	SUBJECT
<u>190</u>	<u>016</u>							
	<u>MATUNGA</u>		<u>CON</u>	<u>VUL</u>	<u>AR</u>	<u>BL</u>		
	<u>OG</u>	<u>OF</u>	<u>THE</u>	<u>CHAMBER</u>	<u>OF</u>			
	<u>COMMERCE</u>							

at Industry and Agriculture

BLOG - BUILDING

DATE OF PHOTO	TYPE	QUALITY	CLASS	NO. OF CARDS	SOURCE OF PHOTOGRAPHY
<u>Sept-Oct 59</u>	<u>4</u>	<u>2</u>	<u>4</u>	<u>1</u>	

CLASSIFICATION SECRET CAPTIONED BY 666
Approved For Release 2000/04/14 : CIA-RDP78-05867A00030

PHOTO ANALYSIS REPORT

PHOTO NO. Approved For Release 2000/04/14 : CIA-RDP76-05867A00030103001-2

COUNTRY *MADAGASCAR* PROVINCE *C* LONGITUDE *15 43 S 46 19 E*

AREA NO.	SUBJECT	SUBJECT	SUBJECT	SUBJECT	SUBJECT	SUBJECT	SUBJECT	SUBJECT
<i>19 0</i>	<i>025</i>							
	<i>5</i>	<i>10</i>	<i>15</i>	<i>20</i>				
	<i>25</i>	<i>30</i>	<i>35</i>	<i>40</i>				
	<i>45</i>	<i>50</i>						
<i>MAJUNGA PORT ACEEA</i>								
<i>NAREHOULE OF THE CH</i>								
<i>AMBER OF COMMERCE</i>								

Agriculture.

of Industry and

DATE OF PHOTO	TYPE	QUALITY	CLASS	NO. OF CARDS	SOURCE OF PHOTO
<i>Sept Oct 59</i>	<i>4</i>	<i>2</i>	<i>4</i>	<i>1</i>	

CLASSIFICATION *SECRET* CAPTIONED BY *242*
Approved For Release 2000/04/14 : CIA-RDP76-05867A00030103001-2

PHOTO ANALYSIS REPORT

PHOTO NO. 425855
COUNTRY ~~Madagascar~~ PROVINCE N1133 C 21 27 N LONGITUDE 4704 E

COUNTRY ~~Madagascar~~ PROVINCE

AREA NO. 190 SUBJECT C16

F I A N A R A N T & O A I N D O U S T A A G E T

T H E C H A M B E R O F C O M M E R C E A N D I N D U S T R Y

I N D O U S T R Y A N D A G R I C U L T U R E B U I L D I N G

INDUSTRY AND AGRICULTURE

Chamber of Commerce of Industry and Agriculture Building

DATE OF PHOTO TYPE QUALITY CLASS NO. OF CARDS

Sept-Oct 59 4 2 4 1

CLASSIFICATION CAPTIONED BY

PHOTO NO. 425839 N1133 21 27 N LONGITUDE 47 04 E

COUNTRY	Madagascar Madagascar							
AREA NO.	190	SUBJECT	SUBJECT	SUBJECT	SUBJECT	SUBJECT	SUBJECT	SUBJECT
		026						

FIANARANTANAOA GEN WA
REH OF THE CHAM OF
COMM

General ware houses of the Chamber of Commerce of Industry and Agriculture

DATE OF PHOTO	TYPE	QUALITY	CLASS	NO. OF CARDS
Sept. Oct 59	4	2	4	1

CLASSIFICATION Approved For Release 2000/04/14 : CIA-RDP78-05667A000301630001-2

Approved For Release 2000/04/14 : CIA-RDP78-05867A000301030001-2

PHOTO NO. 425840 U1133 15 10 4 LONGITUDE 47 05 E

COUNTRY MADAGASCAR	PROVINCE							
AREA NO. 19 D	SUBJECT 02E	SUBJECT	SUBJECT	SUBJECT	SUBJECT	SUBJECT	SUBJECT	SUBJECT
MANAKARA		PORT		AREA		02E		
WABEHO		OF		THE		JE		
HAM		OF		COMM		7		

*Chamber of Commerce
of Industry and Agriculture*

DATE OF PHOTO	TYPE	QUALITY	CLASS	NO. OF CARDS	SOURCE
<i>Sept-Oct 59</i>	<i>P</i>	<i>2</i>	<i>4</i>	<i>1</i>	

Approved For Release 2000/04/14 : CIA-RDP78-05867A000301030001-2

PHOTO NO. 425841	LOT NO. H-1172	C	32 5TN	48 310	LONGITUDE
COUNTRY IRAN	PROVINCE KHUZESTAN				
AREA NO. 725K	SUBJECT 142	SUBJECT AKU	SUBJECT	SUBJECT	SUBJECT
D 1 Z	R 1	2 A		C A N Y O N	20
E	E N T.	T O	D A M	S I T E	40
C C E S	48	R O A D		2 T U N N E L E N T R A N C E	
TO COPPER DAM BYPASS RD.					
25X1A					
17-28					
DATE OF PHOTO	TYPE	QUALITY	CLASS	NO. OF CARDS	
				2	
Approved For Release 2000/04/14 : CIA-RDP78-05867A000301030001-2					

PHOTO NO.	425842	N-1172	C	32 37N	48 20E
COUNTRY	IRAN		KHUZISTAN		
AREA NO.	725K	A42	AKT		
SUBJECT	D I E	R I V	D A M	B R.	1 0 0
SUBJECT	M E.	U P	T R E A M	F R.	D I V E R
SUBJECT	3 1 0 N	T U N N E L		ONLY ACCESS OVER RIV.	

DATE OF PHOTO	17-28	TYPE	4	QUALITY	1	CLASS	4	NO. OF CARDS	2
CLASSIFICATION	Approved For Release 2000/04/14 : CIA-RDP78-05867A000301030001-2		CAPTIONED BY		[REDACTED]				

PHOTO NO. 425843 N-1172 C- 32 37N 48 26E LONGITUDE

COUNTRY IRAN PROVINCE KHUZISTAN

AREA NO. 725K SUBJECT A42 SUBJECT A4C SUBJECT SUBJECT SUBJECT SUBJECT SUBJECT SUBJECT

D I Z R I V D A M I N T A K E

S T R U C T U R E F O R H Y D R O

E L E C . P L T .

25X1A

17
DATE OF PHOTO TYPE QUALITY CLASS NO. OF CARDS
JAN 60 4 1 4 2

CLASSIFICATION CAPTIONED BY
Approved For Release 2000/04/14 : CIA-RDP78-05867A000301030001-2

Approved For Release 2000/04/14 : CIA-RDP78-05867A000301030001-2

PHOTO NO. 125849

N-1172 C 32 37N 48 26E

COUNTRY IRAN PROVINCE KHUZISTAN 74

AREA NO.	SUBJECT	SUBJECT	SUBJECT	SUBJECT	SUBJECT	SUBJECT	SUBJECT	SUBJECT
725K	A42	A4C						
D I Z	R I V	D A M				I N T A K E		
	B T R U C T U R E					F O R	H Y D R O	
	E L E C	P L T						

25X1A

17

DATE OF PHOTO	TYPE	QUALITY	CLASS	NO. OF CARDS
JAN 60	4	1	4	2

CLASSIFICATION OUV CAPTIONED BY [REDACTED]

Approved For Release 2000/04/14 : CIA-RDP78-05867A000301030001-2

FORM NO. 174 USE PREVIOUS EDITIONS PHOTO ANALYSIS REPORT GPO 936964 (20)

PHOTO NO. 425815
 Approved For Release 2000/04/14 : CIA-RDP78-05867A000301030001-2

COUNTRY IRAN PROVINCE KHUZISTAN LONGITUDE 32 37N 48 26E

AREA NO.	SUBJECT	SUBJECT	SUBJECT	SUBJECT	SUBJECT	SUBJECT	SUBJECT	SUBJECT
<u>725K</u>	<u>A42</u>	<u>A4C</u>						
<u>D I E</u>	<u>R I V</u>	<u>D A M</u>	¹⁰		<u>I N T A K E</u>	¹⁵		²⁰
<u>& T R U C T U R E</u>	²⁵	<u>E</u>	³⁰	<u>F O R</u>	³⁵	<u>H Y D R O</u>		⁴⁰
<u>E L E C</u>	⁴⁵	<u>P L T.</u>	⁵⁰					

17 25X1A

DATE OF PHOTO	TYPE	QUALITY	CLASS	NO. OF CARDS
<u>JAN 60</u>	<u>4</u>	<u>1</u>	<u>4</u>	<u>2</u>

CLASSIFICATION SECRET CAPTIONED BY [REDACTED]
 Approved For Release 2000/04/14 : CIA-RDP78-05867A000301030001-2

Approved For Release 2000/04/14 : CIA-RDP78-05867A000301030001-2

PHOTO NO.	425846	COUNTRY	JORDAN	PROVINCE		LONGITUDE	32 01 N 36 02 E
AREA NO.	23 K	SUBJECT	ABJ	SUBJECT		SUBJECT	
	R U S E I F A		(N 2)			P H O S P H A T	
	E M I W E		E			P L A N T	I N N
	A R E A						
DATE OF PHOTO	FEB 60	TYPE	4	QUALITY	1	CLASS	4
NO. OF CARDS							25X1A
CLASSIFICATION		CAPTIONED BY	BUD				

Approved For Release 2000/04/14 : CIA-RDP78-05867A000301030001-2

FORM NO. 174 USE PREVIOUS EDITIONS

PHOTO ANALYSIS REPORT


GPO 936964 (20)

PHOTO NO. *2084* Approved For Release 2000/04/14 : CIA-RDP78-05867A000301030001-2

COUNTRY *JORDAN* PROVINCE *N-1171* LONGITUDE *37 01 N 36 02 E*

AREA NO.	SUBJECT	SUBJECT	SUBJECT	SUBJECT	SUBJECT	SUBJECT	SUBJECT	SUBJECT
<i>23 K</i>	<i>ABJ</i>							
<i>R</i>	<i>U</i>	<i>S</i>	<i>E</i>	<i>I</i>	<i>F</i>	<i>A</i>	<i>(N 2)</i>	<i>C</i>
<i>E</i>	<i>P</i>	<i>L</i>	<i>T.</i>	<i>A</i>	<i>T</i>	<i>P</i>	<i>H</i>	<i>O</i>
<i>M</i>	<i>I</i>	<i>N</i>	<i>E.</i>			<i>S</i>	<i>P</i>	<i>H</i>
						<i>A</i>	<i>T</i>	<i>E</i>

14 25X1A

DATE OF PHOTO	TYPE	QUALITY	CLASS	NO. OF CARDS	REMARKS
<i>FEB 60</i>	<i>45</i>	<i>1</i>	<i>4</i>	<i>1</i>	

CLASSIFICATION *000* CAPTIONED BY *TC*

Approved For Release 2000/04/14 : CIA-RDP78-05867A000301030001-2

PHOTO NO. 425848 LOT NO. N-1171 C 37 01 N 36 02 E

COUNTRY	JORDAN								PROVINCE
AREA NO.	23 K	SUBJECT	ABJ	SUBJECT		SUBJECT		SUBJECT	
	R	U	S	E	5	I	F	A	(N E)

14						25X1A
DATE OF PHOTO	FEB	60	4	1	4	1
TYPE						
QUALITY						
CLASS						
NO. OF CARDS						
CLASSIFICATION	Approved For Release 2000/04/14 : CIA-RDP78-05867A000301030001-2					

Approved For Release 2000/04/14 : CIA-RDP78-05867A000301030001-2

PHOTO NO.		LOT NO.	REFERENCE	LONGITUDE	
425849		N-1171	C	32 01 N	36 02 E
COUNTRY			PROVINCE		
JORDAN					
AREA NO.	SUBJECT	SUBJECT	SUBJECT	SUBJECT	SUBJECT
23 K	ABJ				
R U S E	5	10		O P E N	P I
P H O	25	30		M I N I N G	40
5	A R E A	50			
14					
25X1A					
DATE OF PHOTO	TYPE	QUALITY	CLASS	NO. OF CARDS	
FEB 60	4	1	4	1	
CLASSIFICATION			CAPTIONED BY		
Approved For Release 2000/04/14 : CIA-RDP78-05867A000301030001-2					

Approved For Release 2000/04/14 : CIA-RDP78-05867A000301030001-2

PHOTO NO. 425850		SUBJECT N-1171			CLASS C		LONGITUDE 32°1N			36°25	
COUNTRY JORDAN				PROVINCE 274							
AREA NO. 23K	SUBJECT ABT	SUBJECT	SUBJECT	SUBJECT	SUBJECT	SUBJECT	SUBJECT	SUBJECT	SUBJECT	SUBJECT	SUBJECT
R	U	B	E	1	F	A	(NR)	R	O	U	N
A	F	T	25	PH	O	30	P	H	4	35	A
			45								40
14					25X1A						
DATE OF PHOTO		TYPE	QUALITY	CLASS	NO. OF CARDS		[REDACTED]				
FEB 60		4	1	4	1		[REDACTED]				
CLASSIFICATION				CAPTIONED BY							
Approved For Release 2000/04/14 : CIA-RDP78-05867A000301030001-2				The							
FORM NO. 174 USE PREVIOUS EDITIONS											
PHOTO ANALYSIS REPORT											
										GPO 936964 (20)	

Approved For Release 2000/04/14 : CIA-RDP78-05867A000901030001-2

PHOTO NO. 425851 LOT NO. N-1171 C 3201N LONGITUDE 3602E

COUNTRY JORDAN PROVINCE

AREA NO.	SUBJECT	SUBJECT	SUBJECT	SUBJECT	SUBJECT	SUBJECT	SUBJECT	SUBJECT
J3K	ABJ							
RUBELIFA	(NR)							
AF7	PHOSPHATE							

14

25X1A

DATE OF PHOTO	TYPE	QUALITY	CLASS	NO. OF CARDS
FEB	604	1	4	1

CAPTIONED BY

PHOTO NO.	425852	N-1171	NIBLAZ	20 5' N	LONGITUDE	35 56 E
-----------	--------	--------	--------	---------	-----------	---------

COUNTRY	JORDAN	PROVINCE	
---------	--------	----------	--

AREA NO.	SUBJECT	SUBJECT	SUBJECT	SUBJECT	SUBJECT	SUBJECT	SUBJECT	SUBJECT
23K	ABJ							
M A H A T T A T			10	A L	H A T A	(N E)	20	
' O Y S T E B			30	B E D	M A R K E R		40	
N	PH O S P H A T E				PROSPECTING			

DATE OF PHOTO	FEB 60	TYPE	4	QUALITY	1	CLASS	4	NO. OF CARDS	1	25X1A
---------------	--------	------	---	---------	---	-------	---	--------------	---	-------

CLASSIFICATION	Approved For Release 2000/04/14 : CIA-RDP78-05867A000301030001-2	CAPTIONED BY	
----------------	--	--------------	--

PHOTO NO. 425853 N-1171 NI R GAE 30 51 N LONGITUDE 35 56 E

COUNTRY JORDAN PROVINCE _____

AREA NO.	SUBJECT	SUBJECT	SUBJECT	SUBJECT	SUBJECT	SUBJECT	SUBJECT	SUBJECT	SUBJECT
<u>23K</u>	<u>HBT</u>								
	<u>M A H A T T A T</u>		<u>A L</u>		<u>H A A A</u>				<u>(NR)</u>
	<u>P H O P H A T E</u>				<u>B E L O W</u>				<u>"O Y B"</u>
	<u>T E R</u>	<u>"B E D"</u>					<u>ON CRET.</u>	<u>N</u>	<u>OF STATION</u>

14 25X1A

DATE OF PHOTO	TYPE	QUALITY	CLASS	NO. OF CARDS	CAPTIONED BY
<u>FEB 60</u>	<u>4</u>	<u>1</u>	<u>9</u>	<u>1</u>	<u>[Redacted]</u>

CLASSIFICATION _____ CAPTIONED BY _____

PHOTO ID: 425855 | APPROVED FOR RELEASE 2000/04/14 : CIA-RDP78-05867A000301030001-2 | LATITUDE: 30 51 N | LONGITUDE: 35 38 E

COUNTRY: JORDAN | PROVINCE: NIP GAZ

AREA NO.	SUBJECT	SUBJECT	SUBJECT	SUBJECT	SUBJECT	SUBJECT	SUBJECT
J3K	ABT						
M A H A T T A T			A L		H A S A	(N R)	
M U L T I P L E					P H O S P H A T E		
H O R I Z O N S							ABOVE "OYSTER BED"

\$ OF STATION.

14 | 25X1A

DATE OF PHOTO	TYPE	QUALITY	CLASS	NO. OF CARDS
FEB 60	H	1	4	1

CLASSIFICATION: [REDACTED] | CAPTIONED BY: [REDACTED]

Approved For Release 2000/04/14 : CIA-RDP78-05867A000301030001-2

FORM NO. 174 USE PREVIOUS EDITIONS | PHOTO ANALYSIS REPORT | GPO 936964 (20)

Approved For Release 2000/04/14 : CIA-RDP78-05867A000301030001-2

PHOTO NO. 425856	LSY NO. N-1171	NIP 6.02 30 57N			LONGITUDE 35 58 E
COUNTRY JORDAN	PROVINCE				
AREA NO. J3K	SUBJECT ABJ	SUBJECT	SUBJECT	SUBJECT	SUBJECT
M	A	H	A	T	A
T	A	T	A	T	A
A	L	H	A	S	A
(N	R)				
M	U	L	T	I	P
L	E	P	H	O	S
H	O	R	I	Z	O
N	S	ABOVE "OYSTER BED"			
\$ OF STATION.					
14					
DATE OF PHOTO		TYPE	QUALITY	CLASS	NO. OF CARDS
FEB 60		4	1	4	1
CAPTIONED BY				25X1A	
Approved For Release 2000/04/14 : CIA-RDP78-05867A000301030001-2					
FORM NO. 174 USE PREVIOUS EDITIONS				GPO 936964 (20)	
PHOTO ANALYSIS REPORT					

Approved For Release 2000/04/14 : CIA-RDP78-05867A000301030001-2

PHOTO NO.	425857	REF. NO.	N 1038	NO. OF REELS	C	59-357	LONGITUDE	30-15 E
COUNTRY	USSR		PROVINCE					
AREA NO.	B153 N	SUBJECT	C2G	C62	AKM			
	L	E	N	5	N	G	R	A
	L	C	R	25	O	S	S	I
	K	T	45	S	T	A	S	H
				50	E	K		
<p>NE = NORTHEAST FR = FROM</p> <p>6, 7, 27</p>								
DATE OF PHOTO	TYPE	QUALITY	CLASS	NO. OF CARDS	SOURCE OF PHOTOGRAPH			
Sept	5 9 4	2	3	3	25X1A			
<p>CLASSIFICATION</p> <p>Approved For Release 2000/04/14 : CIA-RDP78-05867A000301030001-2</p> <p>FORM NO. 174 USE PREVIOUS EDITIONS</p> <p>PHOTO ANALYSIS REPORT</p> <p>GPO 918791</p>								

Approved For Release 2000/04/14 : CIA-RDP78-065867A000301030001-2										LONGITUDE							
PHOTO NO.	425858	SUBJECT		N 1038	C	59-55 N.		30-15 E.									
COUNTRY	USSR				PROVINCE	64											
AREA NO.	B 153 N	SUBJECT	AD(1)	SUBJECT	SUBJECT	SUBJECT	SUBJECT	SUBJECT	SUBJECT	SUBJECT							
L	E	N	I	N	G	R	A	D	10	F	A	C	T	O	R	Y	30
N	U	L	I	T	S	A	30	K	A	L	I	N	I	N	A	40	
							45										
POSSIBLY GIDROLIZ WOOD																	
CHEMICAL PLANT.																	
7, 15																	
DATE OF PHOTO	TYPE	QUALITY	CLASS	NO. OF CARDS	SOURCE OF PHOTOGRAPH	25X1A											
Sept 59	4	2	3	1													
CLASSIFICATION				CAPTIONED BY													
Approved For Release 2000/04/14 : CIA-RDP78-065867A000301030001-2										77							
FORM NO. 174	1 JUN 58	USE PREVIOUS EDITIONS	PHOTO ANALYSIS REPORT	GPO 918791													

PHOTO NO. 425859						REF ID: N 1038						C						57-55						LONGITUDE 30-15 E.									
COUNTRY USSR																																	
PROVINCE																																	
64																																	
AREA NO. B 153 N						SUBJECT C2G				SUBJECT AEO				SUBJECT				SUBJECT				SUBJECT				SUBJECT				SUBJECT			
LENIN						NGRAD				UNIDENT				FIED				FACTORY				DON				ULITS							
ALEXININA						7,25																											
DATE OF PHOTO						TYPE				QUALITY				CLASS				NO. OF CARDS				SOURCE OF PHOTOGRAPH											
Sept 59						4				3				3				2				25X1A											
CLASSIFIED						Approved For Release 2000/04/14 : CIA-RDP76-05867A000301030001-2				CONF																							

PHOTO ANALYSIS REPORT

GPO 918701

Approved For Release 2000/04/14 : CIA-RDP78-05867A000501030001-2

PHOTO NO. 425860		SUBJECT N 1038		C 59-55 772		LONGITUDE 30-15 E.	
COUNTRY USSR				PROVINCE 69			
AREA NO. B 153 n	SUBJECT ADD	SUBJECT	SUBJECT	SUBJECT	SUBJECT	SUBJECT	SUBJECT
L	E	N	I	N	G	R	A
10	15	20					
POSSIBLY GIDROLIZ WOOD CHEMICAL PLANT.							
7/15							
DATE OF PHOTO		TYPE	QUALITY	CLASS	NO. OF CARDS	SOURCE OF PHOTOGRAPH	
Sept	5 9	4	2	3	1	25X1A	
CLASSIFICATION				CAPTIONED BY			
Approved For Release 2000/04/14 : CIA-RDP78-05867A000501030001-2				MOJ			
FORM NO. 174 1 Jun 56 USE PREVIOUS EDITIONS				PHOTO ANALYSIS REPORT			
				GPO 913791			

Approved For Release 2000/04/14 : CIA-RDP78-05867A000301030001-2

PHOTO NO. 425861	LOT NO. N 1038	REF ID C	SERIAL 57-55 M2	LONGITUDE 30-15E
COUNTRY USSR		PROVINCE 64		
AREA NO. B 153 77	SUBJECT 325	SUBJECT AL7	SUBJECT C34	SUBJECT AKT
L	E	N	I	N
G	R	A	D	
			N	O
			R	T
			H	T
			O	
B	R	I	D	G
E	O	V	E	R
			R	E
			K	A
			Y	E
			K	
A	T	E	R	
I	N	G	O	
F	K	A		
7, 28, 29				
DATE OF PHOTO	TYPE	QUALITY	CLASS	NO. OF CARDS
Sept	5	9	4	1
				3
				3
SOURCE OF PHOTOGRAPH				25X1A
Approved For Release 2000/04/14 : CIA-RDP78-05867A000301030001-2				

Approved For Release 2000/04/14 : CIA-RDP78-05867A000501030001-2

LONGITUDE

PHOTO NO. 425862 LOT NO. N1038 C 37-53 N. 30-15 E.

COUNTRY	USSR								
AREA NO	B 153 N	SUBJECT	C 48	SUBJECT		SUBJECT		SUBJECT	
	L	E	N	5	N	6	R	A	10

PROVINCE

ABANDONED PARACHUTE JUMP.

10

DATE OF PHOTO	TYPE	QUALITY	CLASS	NO. OF CARDS	SOURCE OF PHOTOGRAPH
Sept 5 9 4	1	3	1	25X1A	[REDACTED]

PHOTO NO. 425864
 LIBRARY NO. N 1038
 LONGITUDE 30-15 E

COUNTRY	USSR								
AREA NO.	B 153 N	SUBJECT	C 48	SUBJECT		SUBJECT		SUBJECT	
	L	E	N	I	N	G	R	A	D
	G	O	M	A	Y	A	O	R	
	O	M	O	L	P	A	R	K	

MAP OF I -
 3 1/2 TH K O M S

ANNOTATED

10

DATE OF PHOTO	TYPE	QUALITY	CLASS	NO. OF CARDS	SOURCE OF PHOTOGRAPH
Sept 5 9	1	2	3	1	25X1A

Approved For Release 2000/04/14 : CIA-RDP78-05867A000301030001-2

PHOTO NO. 425865

SUBJECT N 1038

PROVINCE C

LONGITUDE 54-55 N. 30-15 E.

COUNTRY	USSR								
AREA NO	B 153 N	SUBJECT	C 2 G	SUBJECT	A E I	SUBJECT	C 4 B	SUBJECT	
	L	E	N	I	N	G	R	A	D
	K	A	Y	E	K	A	T	E	R
	I	-	G	O	M	A	Y	A	

FR = FROM

PARK. SEE #4 ON ANNOTATED MAP, CIA 425864, FOR EXACT LOCATION.

7, 26, 10

DATE OF PHOTO	C	TYPE	QUALITY	CLASS	NO. OF CARDS	SOURCE OF PHOTOGRAPH
Sept	59	3	2	3	3	25X1A

PHOTO NO. 425866
 COUNTRY USSR
 PROVINCE C
 LONGITUDE 30-15 E.

AREA NO B 153 N
 SUBJECT C2G C48 AHH
 SUBJECT C
 SUBJECT 54-55 N
 SUBJECT 30-15 E

L E N I N G R A D
 K A Y E K A T E R I N G O F K A F R
 I - G O M A Y A
 PARK. SEE #3 ON ANNOTATED MAP, CIA 425864 FOR EXACT LOCATION.

7, 10, 18, 25
 DATE OF PHOTO 593
 TYPE 3
 QUALITY 2
 CLASS 3
 NO. OF CARDS 3
 SOURCE OF PHOTOGRAPH 25X1A

PHOTO NO. 425867 IDY NO. N1038 LONGITUDE 30-15 E.

COUNTRY	U.R.R.		PROVINCE							
AREA NO.	B 153 N	SUBJECT C2G	SUBJECT C48	SUBJECT A11H						
	L	E	N	I	N	G	R	A	D	10
	K	A	Y	E	K	A	T	E	R	30
	I	-	G	O	M	A	Y	A		50

FR = FROM

PARK. SEE #5 ON ANNOTATED MAP, CIA 425864 FOR EXACT LOCATION.

3, 18, 25

DATE OF PHOTO	5 9	TYPE	3	QUALITY	2	CLASS	3	NO. OF CARDS	3	SOURCE OF PHOTOGRAPH	25X1A
<p>left</p> <p>Approved For Release 2000/04/14 : CIA-RDP78-05867A000301030001-2</p> <p>CAPTIONED BY</p>											

Approved For Release 2000/04/14 : CIA-RDP78-05867A000301030001-2

PHOTO NO. 425868	LOT NO. N 1038	COUNTRY USSR	PROVINCE	LONGITUDE 57-55 N, 30-15 E.
AREA NO. B 153 N	SUBJECT AKC	SUBJECT C6B	SUBJECT	SUBJECT
L	E	N	I	5
T	E	R	M	25
O	S	E	M	45
5	9	4	1	3
2	SOURCE OF PHOTOGRAPH 25X1A			
CAPTIONED BY: <i>med</i>				

6,27

Approved For Release 2000/04/14 : CIA-RDP78-05867A000301030001-2

PHOTO NO.	125879	LOT NO.	N 1038	C	55-45 N	LONGITUDE	37-35 E								
COUNTRY	USSR		PROVINCE												
AREA NO.	B 167 N	SUBJECT	C2G	A4Q				534							
	M	D	S	C	W	S	E	O	N	U	S	I	Y	E	V
	2	U	L	I	T	S	A								
FROM POLYAKOVSKIY PEREULOK															
7, 17															
DATE OF PHOTO	5	9	4	3	3	2	SOURCE OF PHOTOGRAPH		25X1A						
[REDACTED]															
CLASSIFICATION	Approved For Release 2000/04/14 : CIA-RDP78-05867A000301030001-2														
FORM NO. 174	USE PREVIOUS EDITIONS														
PHOTO ANALYSIS REPORT															
GPO 936964 (20)															

PHOTO NO.		425880		N 1038		C		55-45 N		LONGITUDE		37-35 E.	
COUNTRY				USSR				PROVINCE				64	
AREA NO.		B 167 N		SUBJECT		A4Q		SUBJECT		C2G			
M		O		S		C		O		W		10	
T		K		O		V		S		K		I	
P		O		W		E		R		L		I	
N		E		S		T		O		N		15	
I		S		V		E						20	
P		R		O		Y		E		Z		D	
L		I		N		E						40	
7, 17													
DATE OF PHOTO		TYPE		QUALITY		CLASS		NO. OF CARDS		SOURCE OF PHOTOGRAPH			
Sept		5 9		4		3		3		25X1A			
CLASSIFICATION		Approved For Release 2000/04/14 : CIA-RDP78-05867A000301030001-2		CAPTIONED BY									
FORM NO. 174		USE PREVIOUS EDITIONS		1 JUN 66		PHOTO ANALYSIS REPORT				GPO 936984 (20)			

PHOTO NO.		425881		ESP. NO.		N 1038		CLASS		C		LONGITUDE		33-45 N 37-35 E	
COUNTRY								PROVINCE							
USSR															
AREA NO.		B 167 N		SUBJECT		C 6 B		SUBJECT		SUBJECT		SUBJECT		SUBJECT	
M		O		S		C		O		W		N		O	
O		P		O		R		T		O		V		S	
A		A		Y		A		2		U		L		I	
FROM ISVETKOVSKIY (1) PROYEZD															
6, 7															
DATE OF PHOTO		TYPE		QUALITY		CLASS		NO. OF CARDS		SOURCE OF PHOTOGRAPH		25X1A			
Sept		5 9		4		1 3		1		[REDACTED]					
CAPTIONED BY															
CLASSIFIED BY															
Approved For Release 2000/04/14 : CIA-RDP78-05867A000301030001-2															
FORM NO. 174 JUN 66 USE PREVIOUS EDITIONS PHOTO ANALYSIS REPORT GPO 936964 (20)															

PHOTO NO. 425882 LOT NO. N 1038 PROVINCE C LONGITUDE 37-35 E. APPROVED FOR RELEASE 2000/04/14 : CIA RDP78-05867A000301030001-2

COUNTRY	USSR										
AREA NO	B 167 N	SUBJECT	C 16	SUBJECT	C 26	SUBJECT		SUBJECT		SUBJECT	
	M	O	S	C	5	O	W			10	O
	G		O	N	25	N	W			30	S
	K	I	Y		45	B				50	P
											R

OFFICIAL BUILDING ON KOPTEVSKIY B. PROYEZD. SIGNS AT ENTRANCE OPPOSITE NEARBY BUILDING INDICATE INSTITUTES OF VARIOUS KINDS IN AREA.

DATE OF PHOTO	7, 9	TYPE		QUALITY		CLASS		NO. OF CARDS	2	SOURCE OF PHOTOGRAPH	25X1A
	Sept 5 9		4		2		3				


Approved For Release 2000/04/14 : CIA-RDP78-05867A000301030001-2

PHOTO NO. 425883	COUNTRY USSR	PROVINCE N 1038	LONGITUDE 55-45 N 37-35 E
AREA NO. B 167 N	SUBJECT C 6 B	SUBJECT C 2 G	SUBJECT C
M	O	S	C
R	A	D	S
K	O	Y	E
S	H	O	S
S	E		
NW = NORTHWEST		FROM AEROPORTOVSKAYA 2. ULITSA	
DATE OF PHOTO Sept 5 9 4	TYPE 4	QUALITY 3	CLASS 3
NO. OF CARDS 2		SOURCE OF PHOTOGRAPH 25X1A	
CLASSIFICATION Approved For Release 2000/04/14 : CIA-RDP78-05867A000301030001-2		CAPTIONED BY MM	
FORM NO. 174 USE PREVIOUS EDITIONS 1 JUN 66		PHOTO ANALYSIS REPORT	

GPO 936964 (20)

PHOTO NO.		425884		N 1038		C		55-45 N		LONGITUDE		37-35 E	
COUNTRY				PROVINCE									
USSR													
AREA NO.		SUBJECT		SUBJECT		SUBJECT		SUBJECT		SUBJECT		SUBJECT	
B 167 N		AEI		C 2 G									
M O S C O W		F A C T O R Y		A S I D E		S T N		I D E N T I F I E D		S A V E R			
RAILROAD				STATION									
6, 7, 25													
DATE OF PHOTO			TYPE	QUALITY	CLASS	NO. OF CARDS		SOURCE OF PHOTOGRAPH				25X1A	
Sept 5 9 4			4	2	3	2		[REDACTED]					
CAPTIONED BY													
CLASSIFIED For Release 2000/04/14 : CIA-RDP78-05867A000301030001-2													
FORM NO. 174 USE PREVIOUS EDITIONS													
PHOTO ANALYSIS REPORT													
GPO 936064 (20)													

Approved For Release 2000/04/14 : CIA-RDP76-05867A000301030001-2

PHOTO NO.	425885	REF ID	N.1038	CLASS	C	LONGITUDE	55-45 N. 37-35 E.
COUNTRY	USSR		PROVINCE				
AREA NO.	B 167 U	SUBJECT	AKQ	C6B	C2G		
M	O	S	C	O	W	E	A
S	A	V	E	L	O	V	S
O	O	K	I	N	G	N	O
<p>RR° = RAILROAD STN = STATION</p> <p>6, 7, 27</p>							
DATE OF PHOTO	Sept 59	TYPE	4	QUALITY	2	CLASS	3
						NO. OF CARDS	3
						SOURCE OF PHOTOGRAPH	25X1A
							
Approved For Release 2000/04/14 : CIA-RDP76-05867A000301030001-2							
FORM NO. 174 USE PREVIOUS EDITIONS PHOTO ANALYSIS REPORT							

GPO 938964 (20)

Approved For Release 2000/04/14 : CIA-RDP78-05867A000301030001-2

PHOTO NO. 425886		LSP No. N 10 38		C		55-45 N		LONGITUDE 37-35 E									
COUNTRY USSR				PROVINCE													
AREA NO. B 167 N		SUBJECT AKQ		SUBJECT C 6 B		SUBJECT		SUBJECT									
M	O	S	C	W	S	A	V	E	L	O	V	S	K	I	Y		
R	A	I	C	R	O	A	D	S	T	A	T	I	O	N	L	O	O
K	I	N	G	N	W												
NW = NORTHWEST																	
7, 27																	
DATE OF PHOTO			TYPE	QUALITY	CLASS	NO. OF CARDS	SOURCE OF PHOTOGRAPH										
Sept 5 9			4	3	3	2	25X1A										
CAPTIONED BY																	
FORM NO. 174 USE PREVIOUS EDITIONS										PHOTO ANALYSIS REPORT							

Approved For Release 2000/04/14 : CIA-RDP78-05867A000301030001-2

GP 936964 (20)

Approved For Release 2000/04/14 : CIA-RDP78-05867A000301030001-2

PHOTO NO.		LATITUDE		LONGITUDE												
125887		N 1038		55-45 N. 37-35 E.												
COUNTRY			PROVINCE													
USSR																
AREA NO.	SUBJECT	SUBJECT	SUBJECT	SUBJECT	SUBJECT											
B 167 N	C 6 B															
M	O	S	C	W	M	I	K	H	A	L	K	O	V	S	K	A
Y	A	U	L	I	T	S	A	N	R	S	O	B	O	L	E	V
S	K	I	Y	P	R	O	Y	E	Z	D						
6, 7																
DATE OF PHOTO		TYPE	QUALITY	CLASS	NO. OF CARDS	SOURCE OF PHOTOGRAPH		25X1A								
Sept 5 9		4	1	3	1	[REDACTED]										
CLASSIFICATION										CAPTIONED BY						
Approved For Release 2000/04/14 : CIA-RDP78-05867A000301030001-2																
FORM NO. 174 USE PREVIOUS EDITIONS																
PHOTO ANALYSIS REPORT																
GPO 936964 (20)																

Approved For Release 2000/04/14 : CIA-RDP78-05867A000301030001-2

PHOTO NO. 425888	LOT NO. N 1038	AREA NO. C	LONGITUDE 55-45 N. 37-35 E.
COUNTRY USSR		PROVINCE	
AREA NO. B 167 N	SUBJECT C6B	SUBJECT AKC	
M	O	S	C
5	10	15	20
W	S	O	B
25	30	35	40
E	Z	D	N
45	50		
A	L	I	T
	S	A	
NR = NEAR			
6, 7			
DATE OF PHOTO	TYPE	QUALITY	CLASS
Sept	5	9	4
			2
			3
			2
CAPTIONED BY			SOURCE OF PHOTOGRAPH
CLASSIFIED BY			25X1A
Approved For Release 2000/04/14 : CIA-RDP78-05867A000301030001-2			
FORM NO. 174 JUN 56 USE PREVIOUS EDITIONS			GPO 936964 (20)
PHOTO ANALYSIS REPORT			

PHOTO NO. 425869					C N 1038					55-45 N. 37-35 E.									
COUNTRY USSR					PROVINCE														
AREA NO. B 167N			SUBJECT AEI		SUBJECT C2G		SUBJECT		SUBJECT		SUBJECT		SUBJECT						
M	O	S	C	O	W			U	N	I	D	E	N	T	I	F	I	E	D
	F	A	C	T	O	R	Y		O	N		L	A	Z	O	V	S	K	I
Y		P	E	R	E	U	L	O	K										
										NORTH SIDE OF									
										7, 25									
DATE OF PHOTO			TYPE		QUALITY		CLASS		NO. OF CARDS		SOURCE OF PHOTOGRAPH								
Sept 5 9			4		2		3		2		[REDACTED]								
CLASSIFICATION					CAPTIONED BY														
Approved For Release 2000/04/14 : CIA-RDP78-05867A000301030001-2																			
FORM NO. 174 1 JUN 56 USE PREVIOUS EDITIONS PHOTO ANALYSIS REPORT																			
GPO 936964 (20)																			

Approved For Release 2000/04/14 : CIA-RDP78-05867A000301030001-2

PHOTO NO. 425870		SUBJECT N 1038		CLASS C		LONGITUDE 55-45 N. 37-35 E.													
COUNTRY USSR			PROVINCE																
AREA NO. B 167 N		SUBJECT CRG C6B		SUBJECT		SUBJECT													
M	O	S	C	⁵	W	N	O	R	T	H	¹⁵	O	N	E	L	D			
O	R	A	D	²⁵	V	S	K	I	³⁰	Y	2	³⁵	P	E	R	E	V	L	O
K				⁴⁵					⁵⁰										
6,7																			
DATE OF PHOTO			TYPE	QUALITY	CLASS	NO. OF CARDS	SOURCE OF PHOTOGRAPH					25X1A							
Sept 5 9			4	1	3	2													
CLASSIFICATION																			
Approved For Release 2000/04/14 : CIA-RDP78-05867A000301030001-2																			
PHOTO ANALYSIS REPORT																			
FORM NO. 174 USE PREVIOUS EDITIONS GPO 936964 (20)																			

Approved For Release 2000/04/14 : CIA-RDP78-05867A000301030001-2

PHOTO NO. 425871	COSP. NO. N 1038	AREA NO. C	LONGITUDE 55-45 N. 37-35 E.
COUNTRY USSR		PROVINCE	
AREA NO. B 167 N	SUBJECT C 6 B	SUBJECT C 6 2	SUBJECT C 2 C
M	O	S	C
5	10	15	20
W	N	R	T
25	30	35	40
K	R	A	S
45	50	55	60
N	O	A	R
65	70	75	80
I	T	S	A
85	90	95	
6, 7			
DATE OF PHOTO Sept 5 9	TYPE 4	QUALITY 2	CLASS 3
NO. OF CARDS 3		SOURCE OF PHOTOGRAPH 25X1A	
CLASSIFIED BY Captioned by			
Approved For Release 2000/04/14 : CIA-RDP78-05867A000301030001-2			
FORM NO. 174 1 JUN 66		PHOTO ANALYSIS REPORT	
USE PREVIOUS EDITIONS		GPO 936964 (20)	

Approved For Release 2000/04/14 : CIA-RDP78-05867A000301030001-2

PHOTO NO. 425872	REF. NO. N 1038	CLASS. C	MARKED 55-45 X	LONGITUDE 37-35 E
COUNTRY USSR		PROVINCE		
AREA NO. B 167 N	SUBJECT C 26	SUBJECT C 71	SUBJECT	SUBJECT
M	O	S	C	W
A	O	N	T	S
P	R	O	Y	E
Z	D			
NEAR AERO PORTOVSKAYA (1) ULITSA.				
6, 7, 10				
DATE OF PHOTO Sept	TYPE 59	QUALITY 4	CLASS 3	NO. OF CARDS 2
SOURCE OF PHOTOGRAPH				25X1A
CLASSIFICATION Approved For Release 2000/04/14 : CIA-RDP78-05867A000301030001-2				CAPTIONED BY
FORM NO. 174 USE PREVIOUS EDITIONS				GPO 936984 (20)
PHOTO ANALYSIS REPORT				

Approved For Release 2000/04/14 : CIA-RDP78-05867A000301030001-2

PHOTO NO. 425873				SUBJECT N 1038				CLASS C				LONGITUDE 37-35 E.			
COUNTRY USSR								PROVINCE							
AREA NO. B 167 A		SUBJECT C 26		SUBJECT C 62		SUBJECT		SUBJECT		SUBJECT		SUBJECT		SUBJECT	
M	O	S	C	W	N	W	O	N	A	M	B	U	L	A	
T	O	R	N	Y	P	E	R	E	U	L	O	K			

NW = NORTHWEST FROM USIYEVICHA 3 ULITSA.

6,7

DATE OF PHOTO		TYPE		QUALITY		CLASS		NO. OF CARDS		SOURCE OF PHOTOGRAPH			
Sept		5 9		4		3		3 2		25X1A			

CLASSIFICATION: Approved For Release 2000/04/14 : CIA-RDP78-05867A000301030001-2

FORM NO. 174 USE PREVIOUS EDITIONS PHOTO ANALYSIS REPORT GPO 936964 (20)

PHOTO NO.		425874			N 1038			C			55-45 N.			LONGITUDE			37-35 E.		
COUNTRY											PROVINCE								
USSR																			
AREA NO.		SUBJECT		SUBJECT		SUBJECT		SUBJECT		SUBJECT		SUBJECT		SUBJECT		SUBJECT			
B167 N		C2 G		C62															
M	O	S	C	O	W	N	O	R	T	H	O	V	E	R					
R	T	R	A	C	K	S	F	R	K	O	P	T	E	V	S	K			
I	Y	B	P	R	O	Y	E	Z	D										
RR = RAILROAD																			
FR = FROM																			
6,7																			
DATE OF PHOTO		TYPE		QUALITY		CLASS		NO. OF CARDS		SOURCE OF PHOTOGRAPH									
Sept		5 9 4		3		3		2		25X1A									
CLASSIFICATION											CAPTIONED BY								
Approved For Release 2000/04/14 : CIA-RDP78-05867A000301030001-2											M. ST.								
FORM NO. 174 USE PREVIOUS EDITIONS											PHOTO ANALYSIS REPORT								
1 JUN 56											GPO 936964 (20)								

Approved For Release 2000/04/14 : CIA-RDP78-05867A000301030001-2

PHOTO NO.	425875	REF. NO.	.N 1038	CLASS. OF REF.	C	LONGITUDE	55-45 N.	37-35 E.	
COUNTRY	USSR		PROVINCE						
AREA NO.	B 167 N	SUBJECT	C2G	REF					
M O S C O W		N O R T H E A S T		O N		A M B U L A T O R N Y Y			
D O K		P E R E U L		NEAR KORTEVSKIY B. PROYEZD					
				6, 7					
DATE OF PHOTO	5 9	TYPE	4	QUALITY	2	CLASS	1	NO. OF CARDS	1
CLASSIFICATION						SOURCE OF PHOTOGRAPH			
Approved For Release 2000/04/14 : CIA-RDP78-05867A000301030001-2						25X1A			
FORM NO. 174 JUN 58 USE PREVIOUS EDITIONS						PHOTO ANALYSIS REPORT			

GPO 936984 (20)

Approved For Release 2000/04/14 : CIA-RDP78-05867A000301030001-2

PHOTO NO.	425876	REF. NO.	N 1038	CLASS.	C	LONGITUDE	55-45 N. 37-35 E.
COUNTRY	U.S.S.R.		PROVINCE				
AREA NO.	B 167 N	SUBJECT	C 2 G	SUBJECT	AEI		
	M	O	S	C	O	W	
	E	V	I	C	H	A	
BETWEEN <u>SHEBASHEVSKIY</u> <u>PROVED AND POLYAKOVSKIY</u> <u>PEREULOK.</u> 7, 25							
DATE OF PHOTO	5	9	4	2	3	2	SOURCE OF PHOTOGRAPH
							25X1A
CLASSIFICATION	CAPTIONED BY						
	Approved For Release 2000/04/14 : CIA-RDP78-05867A000301030001-2						
FORM NO. 174	USE PREVIOUS EDITIONS						PHOTO ANALYSIS REPORT
1 JUN 58							GPO 936934 (20)

Approved For Release 2000/04/14 : CIA-RDP78-05867A000301030001-2

PHOTO NO.	425877	LOT NO.	N 1038		C		55-45 N	LONGITUDE	37-35 E											
COUNTRY	USSR		PROVINCE																	
AREA NO.	B 167 N	SUBJECT	C18	C26																
	M	O	S	C	O	W		P	O	S	S		H	O	S	P	I	T	A	
	L	O	R		D	O	R	M	I	T	O	R	Y							
	P	T	E	V	S	K	I	Y												
POSS = POSSIBLE										IN BLOCK BETWEEN KOPTEVSKIY M. AND KOPTEUSKIY B. PROYEZD.										
										6,7										
DATE OF PHOTO	5 9 4		TYPE	4	QUALITY	3	CLASS	3	NO. OF CARDS	2	SOURCE OF PHOTOGRAPH									
CLASSIFICATION										CAPTIONED BY										
Approved For Release 2000/04/14 : CIA-RDP78-05867A000301030001-2										GPO 936984 (20)										
FORM NO. 174 USE PREVIOUS EDITIONS										PHOTO ANALYSIS REPORT										
1 JUN 66																				

Approved for Release 2000/04/14 : CIA-RDP78-05867A000301030001-2

PHOTO NO. 425878	LOT NO. N 1038	CLASSIFICATION C	LONGITUDE 55-45 N 37-35 E
COUNTRY USSR	PROVINCE		
AREA NO. B 167N	SUBJECT C 16	SUBJECT	SUBJECT
M	O	S	E
R	I	N	F
T	E	V	S
K	I	T	E
B	P	R	
PR = PROYEZD			
9			
DATE OF PHOTO Sept 5 9	TYPE 4	QUALITY 2	CLASS 3
NO. OF CARDS 1		SOURCE OF PHOTOGRAPH 25X1A	
CLASSIFICATION Approved for Release 2000/04/14 : CIA-RDP78-05867A000301030001-2			
FORM NO. 174 1 JUN 66		USE PREVIOUS EDITIONS	
PHOTO ANALYSIS REPORT			
GPO 936964 (20)			

PHOTO NO. 425889 LOT NO. N 1038 C 55-45 N. 37-35 C. LONGITUDE

COUNTRY USSR PROVINCE

AREA NO. B 167 N SUBJECT C 6 B C 2 G

M O S C O W N O R T H O N M I K

H A L K O V S K A Y A U L I T S A

6,7

DATE OF PHOTO	TYPE	QUALITY	CLASS	NO. OF CARDS	SOURCE OF PHOTOGRAPH
Sept 5 9	4	2	3	2	25X1A

CAPTIONED BY

PHOTO NO. 425890	LOT NO. N 1038	CLASSIFICATION C	LONGITUDE 59-55 N		LONGITUDE 30-15 E.	
COUNTRY USSR	PROVINCE					
AREA NO. B 153 N	SUBJECT C2C	SUBJECT ALT	SUBJECT	SUBJECT	SUBJECT	SUBJECT
L	E	N	I	N	G	R
T	O	K	I	R	O	V
O	B	A	B	Z	Y	
10, 29						
DATE OF PHOTO	TYPE	QUALITY	CLASS	N.O. OF CARDS	SOURCE OF PHOTOGRAPH	
Sept	59	3	#2 3	2	25X1A	
CLASSIFICATION				CAPTIONED BY		
Approved For Release 2000/04/14 : CIA-RDP78-05867A000301030001-2				Approved For Release 2000/04/14 : CIA-RDP78-05867A000301030001-2		
FORM NO. 174 USE PREVIOUS EDITIONS				PHOTO ANALYSIS REPORT		
				GPO 918791		

PHOTO NO. 425891		IDF NO. N 103B		C 59-55 A		LONGITUDE 30-15 E.	
COUNTRY USSR				PROVINCE			
AREA NO. B 153 N	SUBJECT 9H2	SUBJECT CRG	SUBJECT	SUBJECT	SUBJECT	SUBJECT	SUBJECT
L	E	N	I	N	G	R	A
A	C	A	D	E	M	Y	O
A	Y	A		U	L	I	T
				S	A		
3, 9							
DATE OF PHOTO		TYPE	QUALITY	CLASS	NO. OF CARDS	SOURCE OF PHOTOGRAPH	
Sept	5 9	4	1	3	2	25X1A	
CLASSIFICATION Conf				CAPTIONED BY <i>mf</i>			
Approved For Release 2000/04/14 : CIA-RDP78-05867A000801030001-2							
FORM NO. 174 USE PREVIOUS EDITIONS							
PHOTO ANALYSIS REPORT							
GPO 91879 1							

PHOTO NO.	425892	IDF NO.	N 1038	C	LONGITUDE	30-15 C.	
COUNTRY	USSR		PROVINCE				
AREA NO.	B 153 N	SUBJECT	AL7	SUBJECT	ALG	SUBJECT	ALB
	L	5	E N I N G	10	R A D	15	V I E W
	E	25	A V I N G	30	M A L A Y A	35	N E V A
		45		50			
NW = NORTHWEST				AND ENTERING GULF OF FINLAND			
				29, 30			
DATE OF PHOTO	TYPE	QUALITY	CLASS	NO. OF CARDS	SOURCE OF PHOTOGRAPH	25X1A	
Sept 5 9 4	4	2	3	3			
CLASSIFICATION	Captioned by		Approved For Release 2000/04/14 : CIA-RDP76-05867A000301030001-2				
FORM NO. 174	1 Jun 54		PHOTO ANALYSIS REPORT				

Approved For Release 2000/04/14 : CIA-RDP78-05867A000301030001-2

PHOTO NO. 425893		SUBJ. NO. N 1038		CLASS. C		LONGITUDE 30-15 E.	
COUNTRY USSR				PROVINCE			
AREA NO. B 153 N		SUBJECT AL7		SUBJECT 02G		SUBJECT	
L E N I N		G R A D		N O R T H		W E S T	
T O		P E T R O V S K I Y		O S T R O			
V		↑					
ACROSS MALAYA NEVA FROM QUAY NEXT TO TUCHKOVA MOST.							
7, 29							
DATE OF PHOTO		TYPE		QUALITY		CLASS	
Sept 5 9		3		2		3	
NO. OF CARDS		SOURCE OF PHOTOGRAPH		25X1A			
2		[REDACTED]					
CLASSIFICATION				CAPTIONED BY			
Approved For Release 2000/04/14 : CIA-RDP78-05867A000301030001-2				Maf			
PHOTO ANALYSIS REPORT							

FORM NO. 174 USE PREVIOUS EDITIONS
1 Jan 56

GPO 91879:1

Approved For Release 2000/04/14 : CIA-RDP78-05867A000301030001-2

PHOTO NO. 425894

REF ID: N 1038

CLASS. C

57-55 N.

LONGITUDE 30-15 E.

COUNTRY USSR

PROVINCE

AREA NO	SUBJECT	SUBJECT	SUBJECT	SUBJECT	SUBJECT	SUBJECT	SUBJECT	SUBJECT
B 153 N	ALT	ALG	CZG					
L	E	N	I	N	G	R	A	D
K	O	F	M	A	L	A	Y	A
(1)	O	F	A					

S O U T H B A N K
N E V A I P

SOUTH BANK OF MALAYA NEVA JUST WEST OF TUCHKOVA MOST. PART (1) OF 4 PART SERIES. SEE CIA 425894 THROUGH 425897 7, 29, 30

DATE OF PHOTO	TYPE	QUALITY	CLASS	N.O. OF CARDS	SOURCE OF PHOTOGRAPH
Sept 59	4	1	3	3	25X1A

CLASSIFICATION Approved For Release 2000/04/14 : CIA-RDP78-05867A000301030001-2

CAPTIONED BY

Approved For Release 2000/04/14 : CIA-RDP76-05867A000301030001-2

PHOTO NO.	425895	REF ID	M. 1038	MARKED BY	C	LONGITUDE	30-55 N.
COUNTRY	USSR		PROVINCE				
AREA NO.	B 153 K	SUBJECT	ALT	SUBJECT	C 2 G	SUBJECT	
	L	E	N	I	U	G	R
	K	O	F	M	A	L	A
	2	O	F	A			
<p>SOUTH BANK OF MALAYA NEVA JUST WEST OF TUCHKOVA MAST. PART 2 OF A PART SERIES. SEE CIA 425894 THROUGH 425897</p> <p>7,30°</p>							
DATE OF PHOTO	Sept 5 9 4	TYPE	1	CLASS	3	NO. OF CARDS	2
CLASSIFICATION	Approved For Release 2000/04/14 : CIA-RDP76-05867A000301030001-2		CAPTIONED BY		25X1A		
FORM NO. 174	USE PREVIOUS EDITIONS		PHOTO ANALYSIS REPORT			GPO 918791	

Approved For Release 2000/04/14 : CIA-RDP78-05867A000301030001-2

PHOTO NO. 425895	GRID NO. N 1038 0	CLASSIFICATION C	LONGITUDE 59-55 N.	LONGITUDE 30-15 E.	
COUNTRY USSR	PROVINCE				
AREA NO. B 153 N	SUBJECT ALT	SUBJECT C2G	SUBJECT	SUBJECT	
L	E	N	10	S	
K	0	F	30	N	
3	0	F	4	40	
<p>SOUTH BANK OF MALAYA NEVA WEST OF TUCHKOVA MOST. PART 3 OF 4 PART SERIES. SEE CIA 425897 THROUGH 425899.</p> <p>7, 30</p>					
DATE OF PHOTO	TYPE	QUALITY	CLASS	NO. OF CARDS	SOURCE OF PHOTOGRAPH
Sept 5 9	4	1	3	2	25X1A
<p>CLASSIFICATION Approved For Release 2000/04/14 : CIA-RDP78-05867A000301030001-2</p>					
<p>FORM NO. 174 USE PREVIOUS EDITIONS</p>					

PHOTO ANALYSIS REPORT

Approved for Release 2000/04/14 : CIA-RDP78-05867A000301030001-2

PHOTO NO. 425897 N 1038 C 37-53 22 30-15 E

COUNTRY	USSR								
AREA NO	B 153 N	SUBJECT	ALT	SUBJECT	C26	SUBJECT		SUBJECT	
	L	E	N	I	N	G	R	A	D
	K	O	F	M	H	L	A	Y	A
	4	0	F	4					

SOUTH BANK OF MALAYA NEUA
 WEST OF TUCHKOVA MOST. PART 4
 OF 4 PART SERIES, SEE CIA 425894
 THROUGH 425897

DATE OF PHOTO	TYPE	QUALITY	CLASS	NO. OF CARDS	SOURCE OF PHOTOGRAPH
Sept 59	3	2	3	2	25X1A
CAPTIONED BY					

Approved For Release 2000/04/14 : CIA-RDP78-05867A000301030001-2

PHOTO NO.	425898	REF ID	N 1038	CLASS	C	COORDINATES	55-45 N	LONGITUDE	37-35 E
COUNTRY	USSR		PROVINCE						
AREA NO.	B 167 N	SUBJECT	22G	SUBJECT	AKF	SUBJECT	AEI	SUBJECT	
M	O	S	C	O	W	U	N	I	D
Y	O	N	B	L	O	C	K	B	E
R	S	K	2	9	3	U	L		
<p>UNIDENTIFIED FACTORY ON BLOCK BETWEEN KHUTORSKAYA 2 AND KHUTORSKAYA 3 ULITSA. RAIL CROSSING IN RIGHT BACKGROUND.</p>									
DATE OF PHOTO	5	9	4	1	3	NO. OF CARDS	3	SOURCE OF PHOTOGRAPH	25X1A
<p>Approved For Release 2000/04/14 : CIA-RDP78-05867A000301030001-2</p>									

PHOTO NO.	425899	LOG NO.	N 1038	CLASS.	C	LONGITUDE	55-45N	37-35E
COUNTRY	USSR		PROVINCE					
AREA NO.	B 167N	SUBJECT	C9A	SUBJECT	AEZ	SUBJECT	C2G	
M	O	S	C	O	W	P	O	S
T	E	F	A	C	T	O	R	Y
P	E	T	R	-	R	A	Z	P
POSS = POSSIBLE						NEAR VYATSKY 4		
RT = RIGHT						PEREULOK.		
PETR = PETROVSKO						725		
RAZ = RAZUMOVSKIY								
PR = PROYEZD								
DATE OF PHOTO	TYPE	QUALITY	CLASS.	N. OF CARDS	SOURCE OF PHOTOGRAPH		25X1A	
Sept	594	1	3	3	[REDACTED]			
CAPTIONED BY								
Approved For Release 2000/04/14 : CIA-RDP78-05867A000301030001-2						GPO 936964 (20)		
FORM NO. 174 USE PREVIOUS EDITIONS						PHOTO ANALYSIS REPORT		