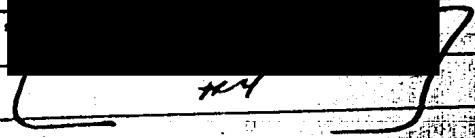


PHOTO NO. 397160
 Approved For Release 2000/04/25 : CIA-RDP78-05867A00030095003792 E
 SM-3957A

COUNTRY ITALY
 PROVINCE LOMBARDIA

AREA NO.	SUBJECT	SUBJECT	SUBJECT	SUBJECT	SUBJECT	SUBJECT	SUBJECT	SUBJECT
MILAN	AND		PABX		EQ	U	I	MA
DIGBY			SATAP				EX	CHA
NICE								

STATINTL



DATE OF PHOTO	TYPE	QUALITY	CLASS	NO. OF CARBS
Prob 59	1	✓	4	

Approved For Release 2000/04/25 : CIA-RDP78-05867A00030095003792 E

Approved For Release 2000/04/25 : CIA-RDP78-05867A000300950031-9

PHOTO NO. 397163 SUBJECT M-3723 C LATITUDE 43 25 N LONGITUDE 37 36 E

COUNTRY	USSR							PROVINCE	
AREA NO.	B 324 N	SUBJECT	AHW	SUBJECT		SUBJECT		SUBJECT	
	A D L E R			S T A T E		F A R M		O F	
	S O U T H E R N			T R E E		C U L T U		R E	

Trees are yellow poplar.

25X1C (\$ 18)

DATE OF PHOTO	TYPE	QUALITY	CLASS	NO. OF CARDS	SOURCE
MAY 12 59	4	1	3	1	[REDACTED]

Approved For Release 2000/04/25 : CIA-RDP78-05867A00030095003100 E

PHOTO NO. 397165 SUBJECT M-3723 REFERENCE C LATITUDE 61 49 N LONGITUDE 39 03 E

COUNTRY USSR PROVINCE

AREA NO.	SUBJECT	SUBJECT	SUBJECT	SUBJECT	SUBJECT	SUBJECT	SUBJECT
D 102 N	A.H.H.						
P E T R O Z A V O D S K						H E A D B V	
A R T E R S						L O G	C A M P

25XTC d 181



DATE OF PHOTO	TYPE	QUALITY	CLASS	NO. OF CARDS
Aug 3 59	4	1	3	1

CAPTIONED BY

Approved For Release 2000/04/25 : CIA-RDP78-05867A00030095003100 E

Approved For Release 2000/04/05 : CIA-RDP78-05867A000300950031-90 E

PHOTO NO. 397167 M-3723 C 56 56 LONGITUDE

COUNTRY USSR PROVINCE

AREA NO.	SUBJECT	SUBJECT	SUBJECT	SUBJECT	SUBJECT	SUBJECT	SUBJECT	SUBJECT	SUBJECT
3153N	AHH								
KRISTSY					PART				
MEMBER		YARD							

25X1C (h. 18 21)

DATE OF PHOTO	TYPE	QUALITY	CLASS	NO. OF CARDS
JUL 29 59	3	1	3	1

CAPTIONED BY

Approved For Release 2000/04/25 : CIA-RDP78-05867A000300950031-90 E

397168 M-3723 C 58 77N 2031-30 E

COUNTRY USSR PROVINCE

AREA NO.	SUBJECT	SUBJECT	SUBJECT	SUBJECT	SUBJECT	SUBJECT	SUBJECT	SUBJECT	SUBJECT
B153N	AH								
KRESTITSY				10	PART	15	OF		20
NUMBER	YA RD.			20		25			40

25X1C (8) (18 31)

DATE OF PHOTO	TYPE	QUALITY	CLASS	NO. OF CARDS
JULY 28 59	4	1	3	1



Approved For Release 2000/04/25 : CIA-RDP78-05867A000300950031-30E

397169

M-3723

LATITUDE
58° 42' N

LONGITUDE
331° 30' E

COUNTRY	PROVINCE	SUBJECT	SUBJECT	SUBJECT	SUBJECT	SUBJECT	SUBJECT	SUBJECT
USSR		AREA NO. B 153 N	AHH					
		KRESTITY		10	PART	15	OF	20
		MBER	YARD	25		30		40
				30				

25X1C (id)



DATE OF PHOTO	TYPE	QUALITY	CLASS	NO. OF CARDS
July 28 59	4	1	3	1

CAPTIONED BY

Approved For Release 2000/04/25 : CIA-RDP78-05867A000300950031-30E

Approved For Release 2000/04/25 : CIA-RDP78-05867A000800958021-90E

PHOTO NO. 397170 SUBJECT M-3723 C LATITUDE 36 N LONGITUDE 83 E

COUNTRY USSR PROVINCE

AREA NO.	SUBJECT	SUBJECT	SUBJECT	SUBJECT	SUBJECT	SUBJECT	SUBJECT	SUBJECT
153 N	AKF							
KRESTITSY				RAILROAD				

25X1C (27)


DATE OF PHOTO	TYPE	QUALITY	CLASS	NO. OF CARDS	SC
July 28 59	3	1	3	1	

Approved For Release 2000/04/25 : CIA-RDP78-05867A000300950031-90E

Approved For Release 2000/04/25 : CIA-RDP78-05867A000300950031-30E

PHOTO NO.	397171	M-3723	C	58	74	30E
COUNTRY	USSR					
AREA NO.	B 153 N	AD1				
SUBJECT	KRESTITSY		10	ACETIC	AC	1
SUBJECT	D PLANT		20			
SUBJECT			30			
SUBJECT			40			

25X1C (7 15)




DATE OF PHOTO	JULY 28 59	TYPE	4	QUALITY	1	CLASS	3	NO. OF CARDS	1
CAPTIONED BY									

Approved For Release 2000/04/25 : CIA-RDP78-05867A000300950031-30E

Approved For Release 2000/04/25 : CIA-RDP78-05867A000300950031-80 E

PHOTO NO. 397172	REFERENCE M-3723	LATITUDE 49 30 N	LONGITUDE 11 30 E
COUNTRY USSR	PROVINCE		
AREA NO. C 250 N B91	SUBJECT	SUBJECT	SUBJECT
Y A L T A	N I K I T S K	Y	B O T
A N I C A L	G A R D E N		

25X1C 110



DATE OF PHOTO	TYPE	QUALITY	CLASS	NO. OF CARDS
Aug. 9 57	4	1	3	1
CAPTIONED BY:				

PHOTO NO. 397173 M-3723

COUNTRY	PROVINCE	SUBJECT	SUBJECT	SUBJECT	SUBJECT	SUBJECT	SUBJECT
USSR		DID	AKU				
B 224N		RD	LAKE			RITSA	

25X1C (1 28)

DATE OF PHOTO	TYPE	QUALITY	CLASS	NO. OF CARDS
Aug 12 59	3	2	3	7



PHOTO ANALYSIS REPORT

Approved for Release 2000/04/25 : CIA-RDP78-05867A000300950031-9

Approved For Release 2000/04/25 : CIA-RDP78-05867A000800950031-9

PHOTO NO. 397181 LOT NO. M3759 MAP REFERENCE C LATITUDE 59°55N LONGITUDE 30°15E

COUNTRY USSR PROVINCE

AREA NO. B153N SUBJECT AED A4A SUBJECT TURBINE P
 L E N I N G R A D I T \$ T A L I N
 R O D U C T I O N A T
 M E T T L C A L P L T

PHOTO NO. 397176 LOT NO. M3759 MAP REFERENCE C LATITUDE 55°45N LONGITUDE 37°35E

COUNTRY USSR PROVINCE

AREA NO. B167N SUBJECT A52 SUBJECT AUTOMATIC MA
 M O S C O W A U T O M A T I C M A
 C H I N E R U N B Y P R O G R A M
 M E D C A R D

AT FIRST MOSCOW BEARING
FACTORY

21,25 25X1C

DATE OF PHOTO	TYPE	QUALITY	CLASS	NO. OF CARDS
59	1	2	2	

CLASSIFICATION: \$FC CAPTIONED BY: CZ

PHOTO NO. 397174 LOT NO. M3759 MAP REFERENCE C LATITUDE 55°45N LONGITUDE 37°35E

COUNTRY USSR PROVINCE

AREA NO. B167N SUBJECT A52 SUBJECT BEARING \$ REA
 M O S C O W B E A R I N G \$ R E A
 M E D B Y A U T O M A T I C M A C
 H I N E

RUN BY PUNCHED CARD AT FIRST
MOSCOW BEARING FACTORY

21,25 25X1C

DATE OF PHOTO	TYPE	QUALITY	CLASS	NO. OF CARDS
59	1	2	2	1

CLASSIFICATION: \$FC CAPTIONED BY: CZ

Release 2000/04/25 : CIA-RDP78-00986A000300950031-9

PHOTO NO. 397177 | LOT NO. M3759 | REFERENCE | LATITUDE 30°5E | LONGITUDE

COUNTRY	USSR	PROVINCE							
AREA NO.	B153N	SUBJECT	AED	SUBJECT	A4A				
	L E N I N G R A D					T U R B I N E			P
	R O D U C T I O N				A T	\$ T A L I N			
	M E T T L C A L				P L T				

METTL CAL = METTALURGICAL
 PLT = PLANT

DATE OF PHOTO	TYPE	QUALITY	CLASS	NO. OF CARDS
59	1	2	2	2

FORM NO. 174 USE PREVIOUS EDITIONS
 PHOTO ANALYSIS REPORT
 25 25X1C
 CAPTIONED BY
 2000/04/25 : CIA-RDP78-00986A000300950031-9

Release 2000/04/25 : CIA-RDP78-05867A000300950031-5 E

PHOTO NO. 397178
 SUBJECT M3759
 LATITUDE 59
 LONGITUDE 15 E

COUNTRY	AREA NO.	SUBJECT	SUBJECT	SUBJECT	SUBJECT	SUBJECT	SUBJECT	SUBJECT	SUBJECT
USSR	B163N	AEO	A4A						
	LENINGRAD					NEW		GAS	
	URBINE								

POSSIBLY AT STALIN
 METALURGICAL PLANT

25X1C

DATE OF PHOTO	TYPE	QUALITY	CLASS	NO. OF CARDS
59	1	2	2	2



Release 2000/04/25 : CIA-RDP78-05867A000300950031-5 E

Release 2000/04/25 - CIA-RDP78-05867A00030095003305 E

007150
USSR

M3759

PROVINCE SUBJECT SUBJECT SUBJECT SUBJECT

MOSCOW AOTOMATELCEL
ELECTRONIC LINE REGULAR
TOR

AT KRASNYY PROLETARIY PLANT

21, 23

25X1C

DATE OF PHOTO	TYPE	QUALITY	CLASS	NO. OF CARDS
59	1	2	2	2

CAPTIONED BY

Release 2000/04/25 - CIA-RDP78-05867A000300950031

PHOTO ANALYSIS REPORT


Approved For Release 2000/04/25 : CIA-RDP78-05867A000300950031-035 E

PHOTO NO.	397181	M3752	C	53	43	10	37	35 E
COUNTRY	USSR		PROVINCE					
AREA NO.	B167N	A52	AAA					
	MOSCOW			AUTOMATIC				
	NESHAT		KRASNYY				PROLE	
	TARIY		PLANT					

25X1C

21

DATE OF PHOTO	TYPE	QUALITY	CLASS	NO. OF CARDS
59	1	2	2	1



Approved For Release 2000/04/25 : CIA-RDP78-05867A000300950031-035 E

Approved For Release 2000/04/25 : CIA-RDP78-05867A000300950031-9

PHOTO NO. 397182 SUBJECT M3757 NIS 22°00'N 80°00'E

COUNTRY USSR PROVINCE

AREA NO. D329 N SUBJECT AM9 AMH

T I E N SHAN MT \$ RADIO

RELAY & TELEVISION

TRAN \$ STA

AT ALTITUDE OF 4000

TRAN \$ = TRANSMITTING

METER \$

STA = STATION

23

25X1C

DATE OF PHOTO	TYPE	QUALITY	CLASS	NO. OF CARDS
JUNE 59	1	2	2	2

CLASSIFICATION CAPTIONED BY

Approved For Release 2000/04/25 : CIA-RDP78-05867A000300950031-9

Approved for Release 2000/04/25 : CIA-RDP78-05867A000300950031-9
PHOTO NO. 59185

M 3755 C 52 13 N 27 00 E

COUNTRY: POLAND PROVINCE: WARSAW


AREA NO.	SUBJECT	SUBJECT	SUBJECT	SUBJECT	SUBJECT	SUBJECT	SUBJECT	SUBJECT	SUBJECT
7255 M	C32								
WARSAW			NEW				APARTMENT		
T	BUILDING								

3112

25X1C

7, 10

DATE OF PHOTO	TYPE	QUALITY	CLASS	NO. OF CARDS	SOU
AUG 59	4	2	4	1	



1 JUN 77

PHOTO NO. 37181
 Approved For Release 2000/04/25 : CIA-RDP78-05867A00050000

COUNTRY	POLAND	PROVINCE	WARSAW	REFERENCE	C	LATITUDE	52°15N	LONGITUDE	21°00E
AREA NO.	7255 M	SUBJECT	C32	SUBJECT		SUBJECT		SUBJECT	
	WARSAW				NEW		APARTMENT		
	T	BUILDING							

DATE OF PHOTO	AUG 59	TYPE	4	QUALITY	2	CLASS	4	NO. OF CARDS	1	SOLID	
---------------	--------	------	---	---------	---	-------	---	--------------	---	-------	--

25X1C

3/11

CLASSIFICATION OVV
 Approved For Release 2000/04/25 : CIA-RDP78-05867
 PHOTO ANALYSIS REPORT

Approved For Release 2000/04/25 : CIA-RDP78-05867A0003009500319
 PHOTO NO. 397200
 SUBJECT M 2862 AMS MAP 05 36 S 106 00 E

COUNTRY	INDONESIA		PROVINCE	JAVA				
AREA NO.	33T	D21	D2R	SUBJECT	SUBJECT	SUBJECT	SUBJECT	SUBJECT
POE L O M E R A K				(NR)	L O O K I			
N G G E N E R A L L Y				N W		F R O M		
W, L L				A T		UNDA STRAIT. EXACT		

COORDINATES AT PLACE:
 PHOTOGRAPH TAKEN 5:55;
 106:01 E.

(1) (2) 25X1C *lx*

DATE OF PHOTO	TYPE	QUALITY	CLASS	NO. OF CARDS	SOU
5 9	3	2	3	2	

Approved For Release 2000/04/25 : CIA-RDP78-05867A0003009500319
 PHOTO ANALYSIS REPORT

Approved For Release 2000/04/25 : CIA-RDP78-05867A000300950031-900E

PHOTO NO. 397201 M2862 AMS MPP 05 LATITUDE 05 LONGITUDE 106°31'00"E

COUNTRY INDONESIA PROVINCE JAVA

AREA NO.	SUBJECT	SUBJECT	SUBJECT	SUBJECT	SUBJECT	SUBJECT	SUBJECT	SUBJECT
33T	DRR	D21	DIJ					
P O E L	' O M E R A	K	(N R)			L O O K		
N G	" W	A T	" \$ U N D A			" \$ T R A I		
T	F R O M	R I	" D G E			AT 05:55 S;	106:01 E,	

PART 1 OF 3-PART PANORAMA

(1) (2)

25X1C

DATE OF PHOTO	TYPE	QUALITY	CLASS	NO. OF CARDS	SOUR
5 7	4	2	3	3	

CONFIDENTIAL 2000/04/25 CIA-RDP78-05867A000300950031-900E

Approved for Release 2000/04/25 : CIA-RDP78-05867A000300950031-9 00 E

PHOTO NO. 397202 MAP REFERENCE M 3862 AMS MAP LATITUDE 05 LONGITUDE 106 00 E

COUNTRY	PROVINCE	SUBJECT	SUBJECT	SUBJECT	SUBJECT	SUBJECT	SUBJECT
INDONESIA	JAVA	02R	021	DIJ	(NR)	L	O O K I
AREA NO. 33T		P O E L O M E R A K					
		N G N W	A T	U N D A			\$ T R A
		T F R O M	R I D G E				AT 05:55S; 106:01E.

PART 2 OF 3 PART PANORAMA

(1) (2)

25X1C

DATE OF PHOTO	TYPE	QUALITY	CLASS	NO OF CARDS	SOU
5 9	4	2	3	3	



CONFIDENTIAL 2000/04/25 : CIA-RDP78-05867A000300950031-9 GPO: 938884 (20) PHOTO ANALYSIS REPORT

Approved For Release 2000/04/25 : CIA-RDP78-05867A000300950034-9 00 E

PHOTO NO. 397203
 SUBJECT M 2862
 MAP REFERENCE AMS MAP
 LATITUDE 08° 00' N
 LONGITUDE 106° 00' E

COUNTRY	PROVINCE	SUBJECT	SUBJECT	SUBJECT	SUBJECT	SUBJECT	SUBJECT	SUBJECT
INDONESIA	JAVA	33T D2R	D21	DIJ	(NR)	15	L O O K	20
		P O E L O M E R A K	A T	\$ U N D A			\$ T R A I T	
		N G						
		F R O M	A L O N G				RIDGE AT 05:55;	
							106:01 E.	

(PART 3 OF 3-PART PANORAMA)

(1) (2)

25X1C

DATE OF PHOTO	TYPE	QUALITY	CLASS	NO. OF CARDS	SOURCE
5 9	4	2	3	3	

CAPTIONED BY [Signature]

CONFIDENTIAL
 Approved For Release 2000/04/25 : CIA-RDP78-05867A000300950034-9 00 E

Approved For Release 2000/04/25 : CIA-RDP78-05867A000300950034-9 10 F

PHOTO NO. 397204 REFERENCE M 2862 AMS LATITUDE 05 LONGITUDE 10 F

COUNTRY	INDONESIA		JAVA		SUBJECT	SUBJECT	SUBJECT	SUBJECT	SUBJECT
AREA NO.	33 T	D39	(NR)	10	BANTEN	R	20		
	SERANG				GORGE	JUS	7		
	NARROW				LOOKING N FROM BRIDGE				
	W OF TOWN				STEPS IN BANK ENABLE				
					PEOPLE TO GET TO WATER				

(29)

25X1C

DATE OF PHOTO	TYPE	QUALITY	CLASS	NO. OF CARDS	SOURCE
5 9 4	2	3	1		

Approved For Release 2000/04/25 : CIA-RDP78-05867A000300950031-6

Approved For Release 2000/04/25 : CIA-RDP78-05867A000300950001-9 00E

PHOTO NO. 397205 REFERENCE M 2862 AMS MAP LATITUDE 05° 30' S LONGITUDE 106° 01' E

COUNTRY	PROVINCE	SUBJECT	SUBJECT	SUBJECT	SUBJECT	SUBJECT	SUBJECT	SUBJECT
INDONESIA	JAVA	049	D2C	D2R	(NR)	10	L O O K I	20
AREA NO. 33T								
P O E L O M E R A								
N G N A T								
E T R A I T								

IN UNPA RIDGE AT APPROX. 05:55 S; 106:01 E,

(1)(2)

25X1C

DATE OF PHOTO	TYPE	QUALITY	CLASS	NO. OF CARDS	SOURCE
5 9	4	2	3	3	

Approved For Release 2000/04/25 : CIA-RDP78-05867A000300950001-9 00E

PHOTO NO. 397206 MAP REFERENCE M 2862 LATITUDE 09 LONGITUDE 00E

COUNTRY	INDONESIA	PROVINCE			JAVA				
AREA NO.	33T	SUBJECT	SUBJECT	SUBJECT	SUBJECT	SUBJECT	SUBJECT	SUBJECT	SUBJECT
		ABV	A4Q	AKM					
		POE LOMERAK (NR)						QUAR	R
		KM	\$	ALONG			RR		L
		NG	\$	OUTH					

PART 1 OF 2-PART PANORAMA PROVE POE LOMERAK HARBOR.

(23)(11) (27)(14)

25X1C

DATE OF PHOTO	TYPE	QUALITY	CLASS	NO. OF CARDS	SOURCE
59	4	2	3	3	[REDACTED]

CONFIDENTIAL PHOTO ANALYSIS REPORT

PHOTO NO. 397207

Approved For Release 2000/04/25 : CIA-RDP78-05867A000300950001-9 00 E

M 286 3 ANS MAP

COUNTRY

INDONESIA

PROVINCE

JAVA

AREA NO.

33T

SUBJECT ABV

SUBJECT A4Q

SUBJECT AKM

SUBJECT AKZ

SUBJECT D2R

SUBJECT

SUBJECT

SUBJECT

P O E L O M E R A K (N A) Q U A R R
Y A T L E F T R O A D & R R
K " M \$ O F T O W N . S U N D A S T R A I T
AT FAR RIGHT

(2)(17)(23)(14)(27)(28)

25X1C

DATE OF PHOTO	TYPE	QUALITY	CLASS	NO. OF CARDS	SOURCE
59	4	2	3	5	

CONFIDENTIAL

PHOTO ANALYSIS REPORT

Approved for Release 2000/04/25 : CIA-RDP78-05867A000300950034-9 10 E

PHOTO NO. 397208	SUBJECT M 2862		MAP REFERENCE NIS	LATITUDE 06	LONGITUDE 10 E
COUNTRY INDONESIA	PROVINCE JAVA				
AREA NO. 33 T	SUBJECT C6B	SUBJECT C26	SUBJECT NEWLY	SUBJECT BUILT	SUBJECT
SUBJECT SERANG	SUBJECT MARKET	SUBJECT FACADE	SUBJECT	SUBJECT	SUBJECT

(6) (10)

25X1C

DATE OF PHOTO	TYPE	QUALITY	CLASS	NO. OF CARDS
5 7	4	2	3	2



Approved For Release 2000/04/25 : CIA-RDP78-05867A000300950034-9

PHOTO NO. 397209

MAR 62

NIS

LATITUDE 06 03 00 LONGITUDE 103 23 E

COUNTRY INDONESIA PROVINCE JAVA

AREA NO.	SUBJECT	SUBJECT	SUBJECT	SUBJECT	SUBJECT	SUBJECT	SUBJECT
33T	AKW	AKW	D36				
K O P O		B R I D G E			O V E R		I J
I O E D	J O E N G				R I V E R		L O O
K I N G	N E						

(28) (29)

25X1C

DATE OF PHOTO	TYPE	QUALITY	CLASS	NO. OF CARDS	SOURCE
5 9	4	2	3	2	

CONFIDENTIAL 04/25 CIA-RDP78-05867A000300950034-9 GPO: 1988-0-20

Approved For Release 2000/04/25 : CIA-RDP78-05867A00030095002169 00E

PHOTO NO. 397210

MR862

AMS MAP

LATITUDE 05 00

LONGITUDE 106 00 E

COUNTRY	PROVINCE	SUBJECT	SUBJECT	SUBJECT	SUBJECT	SUBJECT	SUBJECT	SUBJECT
INDONESIA	JAVA	DIB	049	021	D2R			
AREA NO.	35T	DIB	049	021	D2R			
POELOMERAK		AK		(NR)		FLOOK		
NG		GENERAL		L L Y		N W A T		
UNDA		STRAIT		LOOKING FROM RIDGE				
AT 05:55 S; 106:01 E.								

(1) (2)

25X1C

DATE OF PHOTO	TYPE	QUALITY	CLASS	NK OF CARDS	SOURCE
5 9	4	2	3	4	

CONFIDENTIAL 04/25 - CIA-RDP78-05867A000300950031


PHOTO NO. 397211
 MAP REFERENCE M 2862 NIS
 LATITUDE 06
 LONGITUDE 103 23 E

COUNTRY INDONESIA PROVINCE JAVA

AREA NO.	SUBJECT	SUBJECT	SUBJECT	SUBJECT	SUBJECT	SUBJECT	SUBJECT	SUBJECT
33T 036								
K O P O		L O O K I N G						
T J I O E D J O E N G				R I V E R				
O M B R I D G E								

(29)

25X1C



DATE OF PHOTO	TYPE	QUALITY	CLASS	NO. OF CARDS	SOURCE
5 9	4	2	3	1	

FORM NO. 7/4 1 JUN 59 USE PREVIOUS EDITIONS
 PHOTO ANALYSIS REPORT
 CONFIDENTIAL 00/04/25 CIA-RDP78-05867A000300950003-9 GPO: 1958084 (20)

Approved For Release 2000/04/25 : CIA-RDP78-05867A000300950006-9

PHOTO NO.	397212	REFERENCE	M 2862	LATITUDE	06	LONGITUDE	23 E
COUNTRY	INDONESIA	PROVINCE	JAVA				
AREA NO.	33 T	SUBJECT	AKW	SUBJECT	036		
	K O P O		L O O K I N G			N E	A T
	T J I O E D J O E N G					R I V E R	F R
	O M		B R I D G E			LOOKING DOWNSTREAM.	
(28)(29)							

25X1C

DATE OF PHOTO	TYPE	QUALITY	CLASS	NO. OF CARDS	SOURCE
5 9	4	2	3	2	[REDACTED]

CONFIDENTIAL 2000/04/25 : CIA-RDP78-05867A0003009500031-9

Approved For Release 2000/04/25 : CIA-RDP78-05867A000300950031-9

PHOTO NO. 397213	COUNTRY INDONESIA	PROVINCE JAVA	REF ID MR662	REF TYPE NIS	REF NUMBER 06	LONGITUDE 87 34 26 E
AREA NO. 33T	SUBJECT C26	SUBJECT AJA	SUBJECT FI	SUBJECT H	SUBJECT E	SUBJECT C T I O N
	SUBJECT O F	SUBJECT M A R K E T				

(9) (10)

25X1C

DATE OF PHOTO	TYPE	QUALITY	CLASS	NO. OF CARDS	SOURCE
5 7	1	2	3	2	
CAPTIONED BY					

CONFIDENTIAL

FORM NO. 174 1 JUN 68 USE PREVIOUS EDITIONS

PHOTO ANALYSIS REPORT

PHOTO NO. 397215	MAP REFERENCE M 2862	LATITUDE NIS	LONGITUDE 08 55E
COUNTRY INDONESIA	PROVINCE JAVA	SUBJECT	SUBJECT
AREA NO. 33T	SUBJECT 022	SUBJECT DIU	SUBJECT
ANJER - LOR		BEACH NEA	
RHARBOR		ENTRANCE	

(2)

25X1G

DATE OF PHOTO	TYPE	QUALITY	CLASS	NO. OF CARDS	SOURCE
5 9	4	2	3	2	[REDACTED]

Approved For Release 2000/04/25 : CIA-RDP78-05867A000300950028-9 06 E

PHOTO NO. 397216
 MAP REFERENCE M 296R
 LATITUDE 05 00 S
 LONGITUDE 106 06 E

COUNTRY INDONESIA
 PROVINCE JAVA

AREA NO.	SUBJECT	SUBJECT	SUBJECT	SUBJECT	SUBJECT	SUBJECT	SUBJECT	SUBJECT
33T	D22	D2V	D2K					
RAGAN	\$	(NR)		BEACH	\$		0	F
TOWN				CORAL	GORE	\$	5	0
FT				FROM	SHORE,			

WHERE FORMS IRREGULAR SHELF WITH 2-3 FOOT HOLES BETWEEN LARGE CORAL GROWTHS. BEYOND THIS WATER DROPS TO LEVEL OVER 6 FEET. WATER NEVER ATTAINS GREAT DEPTH.

(2)

DATE OF PHOTO	TYPE	QUALITY	CLASS	NO. OF CARDS	SOURCE
5 7	4	2	3	3	

CONFIDENTIAL 64/26
 CAPTIONED BY
 PHOTO ANALYSIS REPORT

Approved For Release 2000/04/25 : CIA-RDP78-05867A0003005950037-9 16E
 397217 M2862 AMS MAP S. 88 78-05867A0003005950037-9 16E

COUNTRY	INDONESIA		JAVA		PROVINCE				
AREA NO.	33T	D48	AKN	AKZ	SUBJECT	SUBJECT	SUBJECT	SUBJECT	SUBJECT
MAND'E		(NR)	B R I D G E		I N		T		
L E F T		C E N T E R		A C R O S S		T			
J I B A		L A G U N G		R I V E R. LOOKING NORTH					

PART 1 OF 2-PART PANORAMA

SECONDARY ROAD TO MANDE
 FROM ILIKIDANG VISIBLE
 THROUGH TREES AT RIGHT.
 EXACT COORDINATES OF POSITION,
 06:44 S; 107:16 E.

(1) (28)(29)

DATE OF PHOTO	TYPE	QUALITY	CLASS	NO. OF CARDS	SOURCE OF PHOTOGRAPH
59	4	2	3	3	[REDACTED]
CAPTIONED BY CONFIDENTIAL					25X10
PHOTO ANALYSIS REPORT FORM NO. 174 1 JUN 58 USE PREVIOUS EDITIONS					

Approved For Release 2000/04/25 : CIA-RDP78-05867A000300950031-9

PHOTO NO. 397218
 SUBJECT M 2862
 REFERENCE AMS MAP-3
 LATITUDE 06 15 S
 LONGITUDE 107 16 E

COUNTRY INDONESIA
 PROVINCE JAYA

AREA NO.	SUBJECT	SUBJECT	SUBJECT	SUBJECT	SUBJECT	SUBJECT	SUBJECT	SUBJECT
33T	D48	D39						
M A N D E	(N R)			I J I B A L A G U N				
G R I V I E R				K M				
O W N								

OWN. LOOKING NORTH. EXACT COORDINATES - 06:45; 107:16E.

PART 2 OF 2-PART PANORAMA

(1) (29)

25X1G

DATE OF PHOTO	TYPE	QUALITY	CLASS	NO OF CARDS	SOURCE OF
5 9	4	2	3	2	

CLASSIFICATION CONFIDENTIAL
 Approved For Release 2000/04/25 : CIA-RDP78-05867A000300950031-9

Approved For Release 2000/04/25 : CIA-RDP78-05867A000200950021-9
 PHOTO NO. 397219 MAP REFERENCE M 286 L AMS MAP 2 LATITUDE 08 02 51 100 L LONGITUDE 106 50 E

COUNTRY INDONESIA PROVINCE JAVA

AREA NO.	SUBJECT	SUBJECT	SUBJECT	SUBJECT	SUBJECT	SUBJECT	SUBJECT	SUBJECT
33T	D2M	D2D						
T	J	I	L	I	N	T	J	I
I	N	G	"	N	A	C	R	O
T	F	R	O	M	B	E	A	C

(NR) " L O O " K
 \$ " A N D \$ P ")
 JUST NORTHWEST OF
 TOWN. WATER SHALLOW
 HERE. SHOULDER DEPTH AT
 130 YARDS OUT. OLD JAPAN-
 ESE PILLBOXES IN LAGOON AT
 KNEE DEPTH 25X10

DATE OF PHOTO	TYPE	QUALITY	CLASS	NO OF CARDS	SOURCE OF
5 9	4	2	3	2	

CLASSIFICATION CONFIDENTIAL CAPTIONED BY 04/25 0205278-05867A00030095003

Approved For Release 2000/04/25 : CIA-RDP78-05867A000300950001-9 65 E

PHOTO NO. 397220	MAP REFERENCE AMS MC-3	LATITUDE 06° 00' N	LONGITUDE 108° 55' E
COUNTRY INDONESIA	PROVINCE JAVA		
AREA NO. 33T	SUBJECT D2M D2D	SUBJECT	SUBJECT
T. J. I. L.	I. N. T. J. I. N. G.	(N/R)	L O O K
I. N. G.	A T	L A G O O N	J U 2 7
N W	O F T O W N.	SAME POSITION AS CIA # (22)	
(2)			

25X1C

DATE OF PHOTO	TYPE	QUALITY	CLASS	NO. OF CARDS	SOURCE
5 9	4	2	3	2	[REDACTED]

Approved For Release 2000/04/25 : CIA-RDP78-05867A000300950021-9

PHOTO NO. 397221
 REFERENCE MAP 78-05867A000300950021-9
 M 2862 AMS MAP-2 06 089 906-9 55E

COUNTRY	AREA NO.	SUBJECT	SUBJECT	SUBJECT	SUBJECT	SUBJECT	SUBJECT	SUBJECT	SUBJECT
INDONESIA	33T	022	02M	02H	02.0				
JAVA									
		T J I L I N T J I N G				(N R)		L O O K	
		I N G E A L O N G				\$ A N O \$ P I T			
		U U \$ T N W O F				TOWN.			

PART 1 OF 2 PART PANAMA

(2)

25X1C

DATE OF PHOTO	TYPE	QUALITY	CLASS	NO. OF CARDS	SOURCE
57	4	2	3	4	

Approved For Release 2000/04/25 : CIA-RDP78-05867A000300950031-9

Approved For Release 2000/04/25 : CIA-RDP78-05867A000300950031-9

PHOTO NO. 397222 AREA NO. 112862 REFERENCE MAP - R LATITUDE 06 06 30 LONGITUDE 106 55 E

COUNTRY INDONESIA PROVINCE JAVA

AREA NO.	SUBJECT	SUBJECT	SUBJECT	SUBJECT	SUBJECT	SUBJECT	SUBJECT	SUBJECT
JBT	D22	DRD						
T	J	L	I	N	T	J	I	N
I	N	G						
F	R	O						

(N R) " L O O K
 " N E A C R O \$ \$ " L A G O O " N
 " M B E A " L N JUST NW OF TOWN

(2)

25X1C

DATE OF PHOTO	TYPE	QUALITY	CLASS	NO. OF CARDS	SOUR
59	4	2	3	2	

CLASSIFICATION CONFIDENTIAL CAPTIONED BY [REDACTED]

Approved For Release 2000/04/25 : CIA-RDP78-05867A000300950031-9

397223 M 2862 ANS MAP-2 06 06 51 06 55 E

COUNTRY INDONESIA PROVINCE JAVA

AREA NO.	SUBJECT	SUBJECT	SUBJECT	SUBJECT	SUBJECT	SUBJECT	SUBJECT
33T	022	D&D	02M				

T U I L I N T J I N G (N R) L O O K

I N G "N A C R O \$ \$ L "A I S O O W "

R \$ A "N D \$ P I "T FROM BEACH JUST NW

OF TOWN, WATER SHALLOW

HERE

(R)

25X1C

DATE OF PHOTO	TYPE	QUALITY	CLASS	NO. OF CARDS	SOURCE
5 9	4	2	3	3	

CLASSIFICATION CONFIDENTIAL CAPTIONED BY

Approved For Release 2000/04/25 : CIA-RDP78-05867A000300950031-9

PHOTO NO. 397224 REFERENCE M 2362 NIS LATITUDE 06 05 35 LONGITUDE 105 55 E

COUNTRY	INDONESIA		JAVA							
AREA NO.	38T	SUBJECT DIB	SUBJECT AL9	SUBJECT AKW	SUBJECT ALA	SUBJECT D2L	SUBJECT ALG	SUBJECT	SUBJECT	SUBJECT
	A N J E R - L O R					\$ M A L L				F I \$
	H I N G		H A R B O R			I N				\$ M A L L
	\$ T R E A M		M O U T H							

COAST ROAD PASSES OVER BRIDGE IN RIGHT BACKGROUND. BOATS ARE ABOUT LARGEST THAT HARBOR CAN HANDLE. WATER ONLY ABOUT 6 FEET DEEP.

(1) (30) (28) (29)

DATE OF PHOTO	TYPE	QUALITY	CLASS	NO. OF CARDS	SOURCE	25X1C
5 7	4	2	3	6		14/1

Approved For Release 2000/04/25 : CIA-RDP78-05867A000300950031-9

PHOTO NO. 397225 SUBJECT MR862 NIS LATITUDE 06 05 S LONGITUDE 105 56 E

COUNTRY INDONESIA PROVINCE JAVA

AREA NO.	SUBJECT	SUBJECT	SUBJECT	SUBJECT	SUBJECT	SUBJECT	SUBJECT	SUBJECT
33 T	022	02K						
A N J E R - L O R	"	(N R)		" B E A C H "				
A P P R	" O X	4	" X M	8	" B F	T O W		
N	" O O K I N	" G	N	NORTHWEST				

(2)

25X1C

DATE OF PHOTO	TYPE	QUALITY	CLASS	NO. OF CARDS	SOURCE
0 5 9	4	2	3	2	[REDACTED]

CLASSIFICATION **CONFIDENTIAL** CAPTIONED BY [REDACTED]

Approved For Release 2000/04/25 : CIA-RDP78-05867A000300950031-9

FORM NO. 174 USE PREVIOUS EDITIONS PHOTO ANALYSIS REPORT

Approved For Release 2000/04/25 : CIA-RDP78-05867A000300950031-9

PHOTO NO. 397226 COUNTRY INDONESIA PROVINCE JAYA

AREA NO. 33T SUBJECT 049 SUBJECT 021

P D E L O M E R A K (NR) L O O K I
N G N W F R O M R I D G E , A T

S U N O A S I R A I T LOCATION APPROXIMATELY

05:55 S; 106:01 E.

(1)(2)

25X1C

DATE OF PHOTO	TYPE	QUALITY	CLASS	NO. OF CARDS	SOURCE
5 9	3	2	3	2	

CLASSIFICATION Approved **CONFIDENTIAL** 2000/04/25 : CIA-RDP78-05867A000300950031-9 PHOTO ANALYSIS REPORT

Approved For Release 2000/04/25 : CIA-RDP78-05867A0003009500319
 PHOTO NO. 397227 MAP REFERENCE M3862 LATITUDE 25 26 30 LONGITUDE 106 00 E

COUNTRY INDONESIA PROVINCE JAVA

AREA NO. 39T SUBJECT 018 049

P O E L O M E R A K (N R) L O O K I


N G N F R O M R I D G E A T

5 5 \$; 1 0 6 0 1 E

(1)

25X1C

DATE OF PHOTO	TYPE	QUALITY	CLASS	NO. OF CARDS	SOUR
5 9	3	2	3	2	



CLASSIFICATION CONFIDENTIAL CAPTIONED BY

Approved For Release 2000/04/25 : CIA-RDP78-05867A000300950031-9

PHOTO NO. 397228 REFERENCE: AMS MAP 2 LATITUDE 05 38 S LONGITUDE 105 00 E

COUNTRY INDONESIA PROVINCE JAWA

AREA NO.	SUBJECT	SUBJECT	SUBJECT	SUBJECT	SUBJECT	SUBJECT	SUBJECT	SUBJECT
33T	DID	D49		(NR)			TERRA	
	P O E L O M E R A K							
	I N N E O F			T O W N			A T	O S
	S S \$			1 0 6				0 1 E

(1)

25X1C

DATE OF PHOTO	TYPE	QUALITY	CLASS	NO. OF CARDS	SOURCE OF
5 9 4	4	2	3	2	

CLASSIFICATION CONFIDENTIAL CAPTIONED BY [REDACTED]

Approved For Release 2000/04/25 : CIA-RDP78-05867A000300950031-9

PHOTO NO. 397229
 MAP REFERENCE M2262 AMS MAP-3
 LATITUDE 05 56.5
 LONGITUDE 108 00 E

COUNTRY INDONESIA PROVINCE JAVA
 AREA NO. 33T

SUBJECT	SUBJECT	SUBJECT	SUBJECT	SUBJECT	SUBJECT	SUBJECT	SUBJECT	SUBJECT
049	D2R							
P O E L O M E R A K	(N R)						L O O K I	
N G	\$ E	F R O M					H I L L	A T
S : 5 5	\$;	1 0 6					0 1 E,	SUNDA STRAIT

IN BACKGROUND,

(1) (2)

25X1C

DATE OF PHOTO	TYPE	QUALITY	CLASS	NO. OF CARDS	SOURCE
5 1	3	2	3	2	

CLASSIFICATION CONFIDENTIAL

Approved For Release 2000/04/25 : CIA-RDP78-05867A000300950031-9
 397230 M 2562 AMS MAX-2 05 563 106 00E

COUNTRY INDONESIA PROVINCE JAVA

AREA NO.	SUBJECT	SUBJECT	SUBJECT	SUBJECT	SUBJECT	SUBJECT	SUBJECT	SUBJECT
33T	DIB	DIR						
P	O	E	L	O	M	E	R	A
K	(NR)	"	L	O	O	K	I	"
N	G	G	E	N	E	R	A	L
L	L	"	"	"	"	"	"	"
A	T	"	O	S	"	"	"	"
				5	5	\$	106	OIE.

(1)

25X1C

DATE OF PHOTO	TYPE	QUALITY	CLASS	NO. OF CARDS	SOURCE
5	1	3	2	3	2

CLASSIFICATION CONFIDENTIAL CAPTIONED BY [REDACTED] P78-05867A000300950031-9
 PHOTO ANALYSIS REPORT

Approved For Release 2000/04/25 : CIA-RDP78-05867A000300950031-9
 PHOTO NO. 57231 M3967 C 37 1219 28 E

COUNTRY CHINA PROVINCE KIANGSU

AREA NO.	SUBJECT	SUBJECT	SUBJECT	SUBJECT	SUBJECT	SUBJECT	SUBJECT
581L	ALA	3CW					
S H A N G H A I			W U	S U N G		S H I	
P Y A R D		A R E A		A.	S U B M A R		
I N E	N O	4	1	5.	LENGTH ABOUT 150		

PENNANT FEET ~~HAS~~ LOW CONNING TOWER.

B. BOW OF UNIDENTIFIED NAVAL VESSEL.

(3 30) 25X1A

DATE OF PHOTO	TYPE	QUALITY	CLASS	NO. OF CARDS
11-13-46	594	2	C	2

COUNTRY CHINA		PROVINCE KIANGSU		LONGITUDE 121° 28'E	
AREA NO. 581L	SUBJECT ALA	SUBJECT 3CG	SUBJECT AG8	SUBJECT 3CH	
SHANGHAI		INTERNATIONAL			
NAL DOCKYARD		AREA			
3 VESSELS		B. FRIGATE HUI-AN			
(UNIDENTIFIED)		C. 1 RIGA CLASS ESCORT VESSEL			
D. FLOATING CRANE NEAR FRIGATE HUI-AN.		2 PART			
OF 2 PART SERIES.					

DATE OF PHOTO 11-13 AUG 59		TYPE 4	QUALITY 2	CLASS C	NO. OF CARDS 14	25X1A
CAPTIONED BY CONFIDENTIAL						

Approved For Release 2000/04/25 : CIA-RDP78-05867A000300950031-9

PHOTO NO. 397233 | M 3967 | C | 21 | 21 | 28E

COUNTRY CHINA | PROVINCE KIANGSU | AREA NO. 5814 | SUBJECT ALA | SUBJECT 3CH | SUBJECT | SUBJECT | SUBJECT | SUBJECT | SUBJECT | SUBJECT

SHANGHAI NATIONAL DOCK YARD AREA 3 VEBSEL } PART 2 OF 2 PART SERIES }
 UNIDENTIFIED }
 FOR FURTHER INFORMATION SEE REPORT

(3, 30) 25X1A

DATE OF PHOTO	TYPE	QUALITY	CLASS	NO. OF CARDS	SO
11 AUG 59	4	2	C	2	

FORM NO. 174 1 JUN 58 USE PREVIOUS EDITIONS PHOTO ANALYSIS REPORT

Approved For Release 2000/04/25 : CIA-RDP78-05867A0003000950031-9

PHOTO NO. 397234 | M3967 | C | 37 | 17N | 121 | 28E

COUNTRY CHINA	PROVINCE KIANGSU								
AREA NO. 581L	SUBJECT A1A	SUBJECT 3D9	SUBJECT 3C2	SUBJECT ALG	SUBJECT AL4	SUBJECT	SUBJECT	SUBJECT	SUBJECT

3 RIVER & DELTA { SAME AS (B) IN CIA B & C }

(BOW OF) UNIDENTIFIED B. TWO SMALL RIVER CRAFT. C. TUG, POSSIBLY NAVY. D. STERNS OF TWO UNIDENTIFIED VESSELS POSSIBLY TRAWLERS OR NAVY SUPPLY VESSELS. FOR FURTHER INFORMATION SEE REPORT. (3, 30) 25X1A

DATE OF PHOTO	TYPE	QUALITY	CLASS	NO. OF CARDS
11/3/59	4	2	C	5

Approved For Release 2000/04/25 : CIA-RDP78-05867A000300950031-9

PHOTO NO. 397235 SUBJECT M3967 C 31 17N 121E 28E
 COUNTRY CHINA PROVINCE KIANGSU

AREA NO.	SUBJECT	SUBJECT	SUBJECT	SUBJECT	SUBJECT	SUBJECT	SUBJECT	SUBJECT
581L	ALA	3CG						
SHANGHAI INTERNATIONAL DOCKYARD AREA AND SUPERSTRUCTURE								
OF FRIGATE HUI-AN, B. STERN OF RIGA CLASS ESCORT VESSEL. FOR FURTHER INFORMATION SEE REPORT.								

DATE OF PHOTO: 11 AUG 59
 TYPE: 4
 QUALITY: 2
 CLASS: C
 NO. OF CARDS: 2
 (3,30) 25X1A

FORM NO. 174 1 JUN 58
 PHOTO ANALYSIS REPORT
 CAPTIONED BY: [REDACTED]
 REFERENCE: 78-05867A000300950031-9

PHOTO APPROVED FOR RELEASE 2000/04/25: CIA-RDP78-05867A000300950031-9 28E

COUNTRY CHINA PROVINCE KIANG SU

AREA NO.	SUBJECT	SUBJECT	SUBJECT	SUBJECT	SUBJECT	SUBJECT	SUBJECT	SUBJECT
5816	ALA	AG8	3CG	3CR				
SHANGHAI INTERNATIONAL								
NATIONAL DOCK YARD AREA								
FOR FURTHER								

INFORMATION AND ANNOTATIONS SEE REPORT.

(9,30) 25X1A

DATE OF PHOTO	TYPE	QUALITY	CLASS	NO. OF CARDS
11-10 AUG 59	4	2	C	4

CLASSIFICATION: CONFIDENTIAL (S) REF ID: A66778-05867A000300950031-9

PHOTO NO.	397237	M 3967	C	1770	28F												
COUNTRY	CHINA		PROVINCE	KIANG LU													
AREA NO.	5816	SUBJECT	ALA	SUBJECT	3CH	SUBJECT	3C2	SUBJECT		SUBJECT		SUBJECT		SUBJECT			
1	H	A	N	G	H	A	I	C	O	S	M	O	P	O	L	I	T
A	N	D	O	C	K	Y	A	R	D	A	R	E	A	A			
2	P.	4.	M	T	B												

CLASS PATROL CRAFT. C. POSSIBLY TRAWLER D. UNIDENTIFIED VESSEL.

DATE OF PHOTO	11-10 AUG 59	TYPE	4	QUALITY	2	CLASS	C	NO. OF CARDS	3
---------------	--------------	------	---	---------	---	-------	---	--------------	---

Approved For Release 2000/04/25 : CIA-RDP78-05867A000300950031-9

COUNTRY CHINA PROVINCE KIANGSU

AREA NO.	SUBJECT	SUBJECT	SUBJECT	SUBJECT	SUBJECT	SUBJECT	SUBJECT	SUBJECT
581L	ALG	3CH	3D3					
SHANGHAI				COSMOPOLITAN				
ANDOCKYARD				AREA A				
PATROL				CAFFT UNDER CONSTR				

UCTION. B. PARTIALLY COMPLETED TANKER. C. RIVER CRAFT. FOR FURTHER INFORMATION SEE REPORT.

DATE OF PHOTO	TYPE	QUALITY	CLASS	NO. OF CARDS
13 AUG 59	4	2	C	3

CLASSIFICATION: UNCLASSIFIED (U) CAPTIONED BY: [REDACTED]

Approved For Release 2000/04/25 : CIA-RDP78-05867A000300950031-9
 391250 M.3967 C 31 14N 121 28E

COUNTRY CHINA PROVINCE KIANGSU

AREA NO.	SUBJECT	SUBJECT	SUBJECT	SUBJECT	SUBJECT	SUBJECT	SUBJECT
581L	ALA	3CH	3D9	3A2			
SHANGHAI COMMUNIST							
AN DOKYARD AREA A							
3 PATROL CRAFT, B RIVER							

TUG, POSSIBLY WATERTOWER OR OBSERVATION POST.
 FOR FURTHER INFORMATION SEE REPORT

(3, 30) 25X1A

DATE OF PHOTO	TYPE	QUALITY	CLASS	NO. OF CARDS
11-13 AUG 59	4	2	C	4

CAPTIONED BY MERRA 78-05867A000300950031-9

Approved For Release 2000/04/25 : CIA-RDP78-05867A0003000950031-9 28E

PHOTO NO. 397210 M.3967 MAP REFERENCE C LATITUDE 31° N LONGITUDE 107° E

COUNTRY CHINA PROVINCE KIANGSU

AREA NO.	SUBJECT	SUBJECT	SUBJECT	SUBJECT	SUBJECT	SUBJECT	SUBJECT	SUBJECT	SUBJECT
581L	ALA	3CP							
SHANGHAI				JUKONG			WHA		
REF AREA		A.		UNIDENTIFI					
ED	L.S.M.								

DATE OF PHOTO	TYPE	QUALITY	CLASS	NO. OF CARDS	REMARKS
BAUC 59	4	2	C	2	25X1A

CAPTIONED BY [REDACTED] 2000/04/25 : CIA-RDP78-05867A0003000950031-9

Approved For Release 2000/04/25 : CIA-RDP78-05867A000300950031-9 28E

397211 M3967 C 77N 249

COUNTRY CHINA PROVINCE KIANGSU 4

AREA NO.	SUBJECT	SUBJECT	SUBJECT	SUBJECT	SUBJECT	SUBJECT	SUBJECT	SUBJECT
581L	HLA	3CP	3CM					
	H A N G H A I			J U K O N I G				
	R F A R E A.		A.	2	U N I D E N T			
	L F I K I D	L. S. M. 7.			B. S T E R N O F			
	LANDING CRAFT.							

(3 30) 25X1A

DATE OF PHOTO	TYPE	QUALITY	CLASS	NO. OF CARDS
MAR 59	4	2	C	

APPROVED FOR RELEASE 2000/04/25 : CIA-RDP78-05867A000300950031-9

FORM NO. 17A PHOTO ANALYSIS REPORT

Approved For Release 2000/04/25 : CIA-RDP78-05867A000300950031-9

397242 M3967

COUNTRY CHINA PROVINCE HAINAN

AREA NO.	SUBJECT	SUBJECT	SUBJECT	SUBJECT	SUBJECT	SUBJECT	SUBJECT	SUBJECT	SUBJECT
501L	ALA	3CR							5
	HAI	AI		JUKO	NG	WH	A		
	AREA	A	2	UNIDENT					
	FIELD	LET							

DATE OF PHOTO	TYPE	QUALITY	CLASS	NO. OF CARDS
BANG 59	4	-	C	3

APPROVED FOR RELEASE 2000/04/25 : CIA-RDP78-05867A000300950031-9

Approved for Release 2000/04/25 : CIA-RDP78-05867A000300950031-9

PHOTO NO. 357213 M3967 C 31 14N 121 28E

COUNTRY CHINA PROVINCE KIANGSU

AREA NO. 5814 SUBJECT ALA SUBJECT SCM SUBJECT 3CR SUBJECT JUKONG SUBJECT WHA

RFA AREA. A. 5 UNIDENTIFIED

LEI D L.S.M.S. FOR FURTHER INFORMATION SEE REPORT. B. BOW OF UNIDENTIFIED

LST.

(330) 25X1A

DATE OF PHOTO	TYPE	QUALITY	CLASS	NO. OF CARDS
11-13 AUG 59	4	2	C	3

CAPTIONED BY: [REDACTED] 25X1A

Approved For Release 2000/04/25 : CIA-RDP78-05867A000300950031-9
 PHOTO NO. 397244 M3967 C 31 14N 121 28E

COUNTRY CHINA		PROVINCE KIANG SU							
AREA NO. 5812	SUBJECT ALA	SUBJECT 3CR	SUBJECT	SUBJECT	SUBJECT	SUBJECT	SUBJECT	SUBJECT	SUBJECT
H A N G H A I			J U K O N G			W H A			
R F F R E A			A S			L S T			
B O W O F			L S T						

(L+H)

POSSIBLY

FOR FURTHER INFORMATION SEE REPORT.

DATE OF PHOTO		TYPE	QUALITY	CLASS	NO. OF CARDS	
11-13 AUG 59		4	2	C	2	N

CLASSIFICATION: **SECRET** (Declassify on: 2000/04/25) CAPTIONED BY: **OWHEDP/81** 05867A000300950031-9

Approved For Release 2000/04/25 : CIA-RDP78-05867A000300950031-9
 397245 M3967 C 31 14N 121 28E

COUNTRY CHINA		PROVINCE KIANG SU							
AREA NO. 381L	SUBJECT ALA	SUBJECT 3CR	SUBJECT	SUBJECT	SUBJECT	SUBJECT	SUBJECT	SUBJECT	SUBJECT
4	H	A	N	G	H	A	I	J	U
R	F	A	R	E	A.	A.	B	O	W
3	L	S	T	S			B	S	T
4 th LST. FOR FURTHER INFORMATION SEE REPORT.									

					(3,30)	25X1A
DATE OF PHOTO	TYPE	QUALITY	CLASS	NO. OF CARDS	[REDACTED]	
11 MAR 59	4	2	C	2	0	
CLASSIFICATION			CAPTIONED BY			
SECRET			CIA-RDP78-05867A000300950031-9			
FORM NO. 17A 1 JUN 58 PHOTO ANALYSIS REPORT						

Approved For Release 2000/04/25 : CIA-RDP78-05867A000300950031-9

397246

MDK 7

HN

SEE

COUNTRY CHINA		PROVINCE KIANGSU							
AREA NO. 581L	SUBJECT ALA	SUBJECT 3CR	SUBJECT	SUBJECT	SUBJECT	SUBJECT	SUBJECT	SUBJECT	SUBJECT
S H A N	G H A I		"	J U K O N G	W H A				
R F	A	S T E R N		S E C T I O N					
O F	2	L S T S		FOR FURTHER					

INFORMATION SEE REPORT.

(3, 30)

25X1A

DATE OF PHOTO	TYPE	QUALITY	CLASS	NO. OF CARDS
594	2	2		

APPROVED FOR RELEASE 2000/04/25 : CIA-RDP78-05867A000300950031-9

Approved For Release 2000/04/25 : CIA-RDP78-05867A000300950031-9
 PHOTO NO. 397247 M.3967 C 31 14N 121 28E

COUNTRY CHINA PROVINCE KIANGSU

AREA NO.	SUBJECT	SUBJECT	SUBJECT	SUBJECT	SUBJECT	SUBJECT	SUBJECT	SUBJECT
581L	C62	D36	AKW	ALG				
	H A N O H A I			E N T R A N C E				
	S U C H O U			C R E E K				
					PART ① OF 3 PART			

PANORAMA

(C, 29) 25X1A

DATE OF PHOTO	TYPE	QUALITY	CLASS	NO. OF CARDS
11-13 AUG 59	4	2	C	4

APPROVED FOR RELEASE 2000/04/25 : CIA-RDP78-05867A000300950031-9

Approved for Release 2000/04/25 : CIA-RDP78-05867A000300950031-9

COUNTRY CHINA PROVINCE KIANGSU

AREA NO. 5811 SUBJECT C62 C68 D36 AKW C11

S H A N G H A I E N T R A N C E

O S U C H O U C R E E K A T

L I G H T I S B U N D N E A R G A R D E N

B E N D , P A R T 2 O F 3 P A R T P A N O R A M A .

LOOKING OVER CITY

(672928) 25X1A

DATE OF PHOTO	TYPE	QUALITY	CLASS	NO. OF CARDS
11-13 AUG 59	4	2	C	5

CLASSIFICATION 2000/04/25 : CIA-RDP78-05867A000300950031-9

Approved For Release 2000/04/25 : CIA-RDP78-05867A000300950031-9

PHOTO NO. 397249 LOT NO. M3967 MAP REFERENCE C GRID COORDINATES 31 14N 121 28E

COUNTRY CHINA PROVINCE KIANGSU

AREA NO.	SUBJECT	SUBJECT	SUBJECT	SUBJECT	SUBJECT	SUBJECT	SUBJECT	SUBJECT
5816	C62	D36	C11					
SHANNINGHAI		ENTRANCE		CREEK		BUND		
NEAR		GARDEN		AT LEFT IS				

BEND. LOOKING OVER CITY.

PART 3 OF 3 PART PANORAMA.

6

25X1A

DATE OF PHOTO	TYPE	QUALITY	CLASS	NO. OF CARDS
11 AUG 59	4	2	C	

CAPTIONED BY [redacted] 2000/04/25 : CIA-RDP78-05867A000300950031-9

Approved For Release 2000/04/25 : CIA-RDP78-05867A000300950031-9

PHOTO NO.	397252	M3967	C	31	14N	121	28E
COUNTRY	CHINA		PROVINCE				
			KIANGSU				
AREA NO.	SFIL	C62	C11	C6B	C34		
	SHANGHAI		LOOKING		OV		
	CITY						

DATE OF PHOTO	11 AUG 59	TYPE	d	QUALITY	z	CLASS	(67) C	NO. OF CARDS	4
CAPTIONED BY: [REDACTED]									
FORM 17A USE PREVIOUS EDITIONS PHOTO ANALYSIS REPORT									

Approved For Release 2000/04/25 : CIA-RDP78-05867A000300950031-9

PHOTO NO. 397253 | M3467 | C | 51 | 17N 121E | 28E

COUNTRY	PROVINCE	SUBJECT	SUBJECT	SUBJECT	SUBJECT	SUBJECT	SUBJECT	SUBJECT
CHINA	KIANGSU	5811	C69					
SHANGHAI				600K	ING			OV
ER	CITY							

(6,7) 25X1A

DATE OF PHOTO	TYPE	QUALITY	CLASS	NO. OF CARDS
AUG 59	4	2	C	2

CAPTIONED BY: 2000/04/25 : CIA-RDP78-05867A000300950031-9

Approved For Release 2000/04/25 : CIA-RDP78-05867A00030005003199

397255

M 2634

C

41

16 N

LONGITUDE 129 49 E

COUNTRY	PROVINCE	SUBJECT	SUBJECT	SUBJECT	SUBJECT	SUBJECT	SUBJECT	SUBJECT
KOREA	HAMGYONG - PUKTO	A4R	A4C	D36				
CHONGJIN				DAM				
PLANT								POWE

(17) (29)

STATINTL

DATE OF PHOTO	TYPE	QUALITY	CLASS	NO. OF CARDS
5 7	4	2	4	3

Approved For Release 2000/04/25 : CIA-RDP78-05867A00030005003199


APPROVED FOR RELEASE 2000/04/25 : CIA-RDP78-05867A000300950037E

PHOTO NO.	397256	MAP REFERENCE	M-3601	LATITUDE	49° 56' 00"	LONGITUDE	15° 30' 00"
COUNTRY	CZECHOSLOVAKIA	PROVINCE	BOHEMIA				
AREA NO.	127M	SUBJECT	AHL	SUBJECT	DOF		
	LE	D	E	N	I	C	E
	T	O	W	A	R	D	S
	I	N					

PART ① OF 2-PART PARAGRAPH
 SEE CIA —

177

25X1A



DATE OF PHOTO	TYPE	QUALITY	CLASS	NO. OF CARDS
July 59	4	2	3	2

APPROVED FOR RELEASE 2000/04/25 : CIA-RDP78-05867A000300950037E

Approved For Release 2000/04/25 : CIA-RDP78-05867A000300950031-9

PHOTO NO. 397257	AREA NO. 127M	SUBJECT AHL	SUBJECT DOF	SUBJECT ICE	SUBJECT (NR)	SUBJECT LKG	SUBJECT SW	LONGITUDE 1437E
COUNTRY CZECHOSLOVAKIA	PROVINCE BOHEMIA							
TOWN		ROADS		AUSTRIA		POLA		
IN		FIELD		CO'S				

PART 2 OF 2 PART MEMORANDUM
FOR CIA

25X1A

6/2/4

DATE OF PHOTO July 59	TYPE 4	QUALITY 2	CLASS 3	NO. OF CARDS 2
CAPTIONED BY				
FORM NO. 174 USE PREVIOUS EDITIONS				
1 JUN 58				

PHOTO ANALYSIS REPORT

(10)

PHOTO 397258 APPROVED FOR RELEASE 2000/04/25 CIA-RDP78-05867A000300950031-8

COUNTRY CZECHOSLOVAKIA PROVINCE BOHEMIA

AREA NO.	SUBJECT	SUBJECT	SUBJECT	SUBJECT	SUBJECT	SUBJECT	SUBJECT	SUBJECT
127M	CE	K	Y	K	R	U	M	L
	L	K	G	N	E	T	U	D
	A	T	I	O	N	I	N	B

[B C D G S]

WITH ANTENNA-LIKE

APPARATUS PROTRUDING FROM ROOF.

0-

DATE OF PHOTO	TYPE	QUALITY	CLASS	NO. OF CARDS	SO
July 59	4	2	3	1	

25X1A

APPROVED FOR RELEASE 2000/04/25 CIA-RDP78-05867A000300950031-8

PHOTO ANALYSIS REPORT

PHOTO Approved For Release 2000/04/25 : CIA-RDP78-05867A000300950031-9

COUNTRY: CZECHOSLOVAKIA PROVINCE: BOHEMIA

AREA NO.	SUBJECT	SUBJECT	SUBJECT	SUBJECT	SUBJECT	SUBJECT	SUBJECT	SUBJECT
127M	DOT	AML	D36					
H	L	U	B	O	K	A	F	I
S	E	T	O	W	A	R	B	S
D	E	J	O	V	I	C	E	

DATE OF PHOTO	TYPE	QUALITY	CLASS	NO. OF CARDS
July 19	4	✓	3	3

Approved For Release 2000/04/25 : CIA-RDP78-05867A000300950031-9

397260 M-3268

COUNTRY USSR PROVINCE BOHEMIA

AREA NO.	SUBJECT	SUBJECT	SUBJECT	SUBJECT	SUBJECT	SUBJECT	SUBJECT	SUBJECT
127M	CRH	AKZ						
L O K E	T	(u) (u)		10	C Z E C H		R O U T	20
E L	B E T W			20	C H E D		S O K O	40
L O V		[B L D t		30	B U]			

612

DATE OF PHOTO	TYPE	QUALITY	CLASS	NO. OF CARDS
July 59	1	2	3	2


(20) 25X1A

Approved For Release 2000/04/25 : CIA-RDP78-00867A000300950031-9 E

PHOTO NO.	397261	MAP REFERENCE	M-3820	LATITUDE	9° 47' N	LONGITUDE	11° 31' E
COUNTRY	FRENCH EQUATORIAL AFRICA		PROVINCE	GABON			
AREA NO.	96	SUBJECT	HAIP	SUBJECT		SUBJECT	
	JACOB		\$	1 ¹⁰ AN		\$ U 6 AIR	RE
	Finley			"		"	"
				"			"

STATINTL

DATE OF PHOTO	TYPE	QUALITY	CLASS	NO. OF CARDS
584	4	1	4	1



Approved For Release 2000/04/25 : CIA-RDP78-05867A000300950031-9

397262 *M-3150* PROVINCE *WARBOW*

AREA NO.	SUBJECT	SUBJECT	SUBJECT	SUBJECT	SUBJECT	SUBJECT	SUBJECT	SUBJECT
<i>596</i>	<i>AYV</i>							
<i>DAM</i>	<i>SITE</i>	<i>OF</i>	<i>KOUILON</i>					
<i>DAM</i>	<i>(BOUNDARY</i>	<i>GORGE)</i>						
						<i>APPROX 10 MI UP RIVER</i>		

FR KAKAMOENKA (408E - 1203E)

1-17

DATE OF PHOTO	TYPE	QUALITY	CLASS	NO. OF CARDS
<i>58</i>	<i>4</i>	<i>1</i>	<i>4</i>	<i>1</i>

24
STATINTL

Approved For Release 2000/04/25 : CIA-RDP78-05867A000300950031-9

Approved For Release 2000/04/25 : CIA-RDP78-05867A0003000950031-9

COUNTRY	FRANCE		PROVINCE	GABON									
AREA NO.	596	SUBJECT	A42	SUBJECT	ACU	SUBJECT		SUBJECT		SUBJECT		SUBJECT	
ACCESSION		ROUTE		UC		TO		K					
OUILON		DAM		SITE		(BOUN		DIA)		GORGEE)			
											APPROX 10 MI U RIVER		
FC KAKAMOEKA (4085-1203E)													

86

STATINTL

17-78

DATE OF PHOTO	TYPE	QUALITY	CLASS	NO. OF CARDS
58	4	1	4	1

Approved For Release 2000/04/25 : CIA-RDP78-05867A000300950031-9

397264

M-3820

COUNTRY French Equatorial Africa PROVINCE

AREA NO.	SUBJECT	SUBJECT	SUBJECT	SUBJECT	SUBJECT	SUBJECT	SUBJECT	SUBJECT
967	AKJ							
	L O C O M O T I V E				U S E D		O N	
	O N G O		O C E A N		R R			

27

STATINTL

DATE OF PHOTO	TYPE	QUALITY	CLASS	NO. OF CARDS
58	4	1	4	1



Approved For Release 2000/04/25 : CIA-RDP78-05867A000300950031-9

COUNTRY: FRANCIS EQUATORIAL AFRICA PROVINCE: MIDDLE CONGO

AREA NO.	SUBJECT	SUBJECT	SUBJECT	SUBJECT	SUBJECT	SUBJECT	SUBJECT	SUBJECT
<u>496</u>	<u>A4C</u>							
<u>BRAZEAHILLE</u>	<u>(NR)</u>					<u>DJON</u>		
<u>EL</u>	<u>HYDROELECTRIC</u>					<u>PLANT</u>		
<u>PLANT</u>								

17

DATE OF PHOTO	TYPE	QUALITY	CLASS	NO. OF CARDS
<u>58</u>	<u>3</u>	<u>1</u>	<u>4</u>	<u>1</u>

STATINTL

83/1

Approved For Release 2000/04/25 : CIA-RDP78-05867A000300050031-9
 397266 M-3870 C 05 15 9 15 2 E

COUNTRY: FRANCE EQUATORIAL AFRICA PROVINCE: MIDDLE CONGO

AREA NO.	SUBJECT	SUBJECT	SUBJECT	SUBJECT	SUBJECT	SUBJECT	SUBJECT	SUBJECT
496	AJS	A4A	A4C					
BRAZ	ZEA	WILLE		(NB)			GENE	
RATORS				"CONTROL			PAN	
EL	"AONE		"HYD				RE ELECTRIC POWER	

17

STATINTL

9

DATE OF PHOTO	TYPE	QUALITY	CLASS	NO. OF CARDS
58	34	1	4	3

CLASSIFICATION: SECRET CAPTIONED BY: TE
 Approved For Release 2000/04/25 : CIA-RDP78-05867A000300050031-9
 PHOTO ANALYSIS REPORT

Approved For Release 2000/04/25 : CIA-RDP78-05867A000300950031-9

PHOTO NO. 891207	INDEX NO. 171-3870	MAP REFERENCE C	LATITUDE 04°13'9"	LONGITUDE 13°20'5"
COUNTRY FRENCH EQUATORIAL AFRICA		PROVINCE MIDDLE CONGO		
SUBJECT H9G	SUBJECT AL2	SUBJECT ALA	SUBJECT	SUBJECT
BRAZEAH LILE			PORT	L
ADIN G			FACIL	TIES
			"	"

9

30

STATINTL

DATE OF PHOTO	TYPE	QUALITY	CLASS	NO. OF CARDS
58	34	1	4	2

Approved For Release 2000/04/25 : CIA-RDP78-05867A000300950031-9

Approved For Release 2000/04/25 : CIA-RDP78-05867A000300950031-9
 397268 | 11-3870 | C | 04° 15' N | 13° 20' E

COUNTRY FRENCH EQUATORIAL AFRICA		PROVINCE MIDDLE CONGO						
AREA NO. 496	SUBJECT AKG	SUBJECT AKB	SUBJECT	SUBJECT	SUBJECT	SUBJECT	SUBJECT	SUBJECT
B	R	A	Z	A	K	L	L	E
T	O	W	E	R	A	T	M	A
A	I	R	P	O	R	T	L	K
								AKG \$E.

6/11/11

31

STATINTL

DATE OF PHOTO	TYPE	QUALITY	CLASS	NO. OF CARDS
58	34	1	4	2

Approved For Release 2000/04/25 : CIA-RDP78-05867A000309950031-9

COUNTRY	FRENCH EQUATORIAL AFRICA							
AREA NO.	496							
SUBJECT	ALA	D36						
BRAZ		ZAVI		L'K		G N.		30
PORT		LOADING		ARE		A ON		
CONGO		RIVI		IN		FG,		

STATINTL

DATE OF PHOTO	TYPE	QUALITY	CLASS	NO. OF CARDS
583	3	1	4	2

FORM NO. 174 USE PREVIOUS EDITIONS PHOTO ANALYSIS REPORT

Approved For Release 2000/04/25 : CIA-RDP78-05867A000300950031-9
 397270 M-9826

COUNTRY FRENCH EQUATORIAL AFRICA		PROVINCE MIDDLE CONGO						
AREA NO. 496	SUBJECT ALA	SUBJECT CG4	SUBJECT	SUBJECT	SUBJECT	SUBJECT	SUBJECT	SUBJECT
B	R	A	Z	A	V	I	L	L
E	L	K	G	N	W	E	C	E
P	O	R	T	F	A	C	I	L
O	M	M	E	R	C	I	A	L
							SECTION OF CITY.	

41/2

6-30

STATINTL

DATE OF PHOTO	TYPE	QUALITY	CLASS	NO. OF CARDS
583	1	4	2	

CLASSIFICATION: **SECRET** Approved For Release 2000/04/25 : CIA-RDP78-05867A000300950031-9

Approved For Release 2000/04/25 : CIA-RDP78-05867A000300950034-9
 397271 M-3820 C 04/34 20E

COUNTRY: FRENCH EQUATORIAL AFRICA PROVINCE: MIDDLE CONGO

AREA NO.	SUBJECT	SUBJECT	SUBJECT	SUBJECT	SUBJECT	SUBJECT	SUBJECT	SUBJECT
496	C62							
	BRAZZAVILLE					LE	NE	
	POTO	-	POTO			AFRICAN		
	ELECTOR		IN	BG				

6

STATINTL

DATE OF PHOTO	TYPE	QUALITY	CLASS	NO. OF CARDS
583	3	1	4	1



Approved For Release 2000/04/25 : CIA-RDP78-05867A000300950034-9

Approved For Release 2000/04/25 : CIA-RDP78-05867A000300950034-9

COUNTRY: **FRENCH EQUATORIAL AFRICA** PROVINCE: **MIDDLE CONGO**

AREA NO.	SUBJECT	SUBJECT	SUBJECT	SUBJECT	SUBJECT	SUBJECT	SUBJECT	SUBJECT	SUBJECT
496	C31	C15	D36						
B	R	A	Z	Z	A	V	I	L	L
H	S	C	H	O	O	L	I	N	
O	R	I	V	I	N	B	G		

LONGITUDE: **07 34 20 E**

SECTOR OF CITY: **LEK, SW**

1-9-30

DATE OF PHOTO	TYPE	QUALITY	CLASS	NO. OF CARDS
583	3	1	4	3

STATINTL

611

APPROVED FOR RELEASE 2000/04/25 : CIA-RDP78-05867A000300950034-9

Approved For Release 2000/04/25 : CIA-RDP78-05867A000300950051-9
 397273 M-3820 E 07904 205

COUNTRY: FRENCH EQUATORIAL AFRICA PROVINCE: MIDDLE CONGO

AREA NO.	SUBJECT	SUBJECT	SUBJECT	SUBJECT	SUBJECT	SUBJECT	SUBJECT	SUBJECT
496	ALA	D36						
	BRAZ	ZAVILLE	LE			P	OCT	FA
	C	LITITES			LKG	NW		VP
	G	ONGO	RIV.					

STATINTL

DATE OF PHOTO	TYPE	QUALITY	CLASS	NO. OF CARDS
583	3	1	4	2

CLASSIFICATION: CONFIDENTIAL Approved For Release 2000/04/25 : CIA-RDP78-05867A000300950051-9

Approved For Release 2000/04/25 : CIA-RDP78-05867A000300950031-9
397274 M-3810

COUNTRY	USSR	PROVINCE						
AREA NO.	N 429	SUBJECT	SUBJECT	SUBJECT	SUBJECT	SUBJECT	SUBJECT	

invented by Ya. Ya. Gumenik.
It ~~is~~ moves on a caterpillar tractor.

DATE OF PHOTO	TYPE	QUALITY	CLASS	NO. OF CARDS	SOURCE OF PHOTOGRAPH
	1	1	4	1	NAUKA I ZHIZN' July 1958
CLASSIFICATION	CAPTIONED BY				(14)

Approved For Release 2000/04/25 : CIA-RDP78-05867A000300950031-9

COUNTRY		USSR		PROVINCE			
AREA NO.	SUBJECT	SUBJECT	SUBJECT	SUBJECT	SUBJECT	SUBJECT	SUBJECT
C 154 N	C34						
VLADIMIR			HOUSING				IN
WORKER'S			SETTLEMENT				40
OF [CHEM. PL.]							
chemical plant.							

DATE OF PHOTO	TYPE	QUALITY	CLASS	NO. OF CARDS	SOURCE OF PHOTOGRAPH
	3	1	4	1	Arkhitektura SSSR, August, 1958