



Case 2000/04/25 : CIA-RDP78-05867A000300950029-2

PHOTO NO.	396956	LOT NO.	M-3813	REFERENCE	7C	LATITUDE	50° 28' N	LONGITUDE	37° 47' E
COUNTRY	USSR			PROVINCE		SUBJECT		SUBJECT	
AREA NO.	D249N	SUBJECT	662	SUBJECT		SUBJECT		SUBJECT	
	N O V O R O S S I S K						M A P		O F
	C I T Y								

See CIA 396497 - 396527

DATE OF PHOTO	TYPE	QUALITY	CLASS	NO. OF CARDS	SOURCE	PHOTOGRAPH
MAY 59	0	1	B	1		[REDACTED]
CAPTIONED BY						

Approved for Release 2000/08/22 : CIA-RDP78-05867A000300950029-2

CIA  
CIA  
CIA  
H

396497 - point 11  
396498 - point 15  
396499 - points  
396500 - (18, 19, 20, 47)  
~~396501~~ (12, 13, 14, 16, 17)  
etc.

CIA - 396501 - (9, 17, 10)  
502 - (13, 17, 1)  
503 - (10)  
504 - (8)  
505 - (30)  
506 - (28)  
507 - (29)  
508 - (9, 10, 22)  
509 - 34, 37  
510 - 3, 36, 37, 40, 41, 44  
511 - (68)  
512 - (60)  
513 - (63)  
514 - (55)  
515 - 44  
516 - 33, 35  
517 - 46  
518 - 45  
49

Approved For Release 2000/04/25 : CIA-RDP78-05867A000300950029-2

396550	M-3813	C	44	43N	37	47E
COUNTRY	USSR		PROVINCE			
AREA NO.	D249N	C62				
SUBJECT	N O V O R O S S I S K				M A P	O V E
SUBJECT	R L A Y	F O R	C I A			

[Map of city], Sec CIA 396498-396527.

19" (6)

DATE OF PHOTO	TYPE	QUALITY	CLASS	NO. OF CARDS	SOURCE OF PHOTOGRAPH
May 59	0	1	B	1	25X1A
CLASSIFICATION	CAPTIONED BY				

Approved For Release 2000/04/25 : CIA-RDP78-05867A000300950029-2

23 - CIA 396498

4 - CIA 396499

546 - CIA 396500

~~7 - CIA 396501~~

~~8 - CIA 396501~~

14 - CIA 396506

~~15 - CIA 396505~~

16 - CIA 396505

~~18 - CIA~~

20 - 396510

21 - 396509

22 - 396508

24 - 396512

25 - 396511

26 - 396514

27 - 396513

35 - CIA 396517  
36 - 396518  
37 - 396519  
38 - 396521  
39 - 396520  
44 - 396526  
48 - 396523  
49 - 396527

Approved For Release 2000/04/25 : CIA-RDP78-05867A000300950029-2

~~SECRET~~

Next 1 Page(s) In Document Exempt

Approved For Release 2000/04/25 : CIA-RDP78-05867A000300950029-2





Approved For Release 2000/04/25 : CIA-RDP78-05867A000300950029-2

PHOTO NO. 396961

REFERENCE M-3922 NISGAZ

LATITUDE 26 20 N

LONGITUDE 12 40 E

COUNTRY LIBYA

PROVINCE TRIPOLI

AREA NO.	SUBJECT	SUBJECT	SUBJECT	SUBJECT	SUBJECT	SUBJECT	SUBJECT	SUBJECT	SUBJECT
16P	C18								
AZ	-	ZAW	IV	AH			HEALTH		C
ENTER									

DATE OF PHOTO	TYPE	QUALITY	CLASS	NO. OF CARDS
9	4	1	4	1

STATINTL

GRAPH



Approved For Release 2000/04/25 : CIA-RDP78-05867A000300950029-2

PHOTO NO. 396963

PROVINCE DERNIA

LONGITUDE 23.59E

COUNTRY	AREA NO.	SUBJECT	SUBJECT	SUBJECT	SUBJECT	SUBJECT	SUBJECT	SUBJECT	SUBJECT
	46P	C18							
	TUBRUK			NEW		TUBRUK			H
	OSPITAL			"		"			"
				"					"

DATE OF PHOTO	TYPE	QUALITY	CLASS	NO. OF CARDS	SOURCE OF PHOTOGRAPH
9	4	1	1	1	

Approved For Release 2000/04/25 : CIA-RDP78-03867A000300950029-2  
 PHOTO NO. 396964 M-3922 C 32 23 N 1506 F

COUNTRY	LIBYA		PROVINCE	MISURATA			
AREA NO.	36P	SUBJECT	AJC	SUBJECT	SUBJECT	SUBJECT	SUBJECT
	MISURATA				COMPLETED		
	WATER		RESERVOIR				
	CITY WATER				SYSTEM		

9	DATE OF PHOTO	TYPE	QUALITY	CLASS	NO. OF CARDS	STATINTL	GRAPH
		4	1	4	1		



Approved For Release 2000/04/25 : CIA-RDP78-05867A000300950029-2

PHOTO NO. 396966 | SUBJECT M-3922 | ALTITUDE 3223 N | LONGITUDE 1506 E

COUNTRY	LIBYA					PROVINCE	MISURATA				
AREA NO.	36P	SUBJECT	AJC	SUBJECT		SUBJECT		SUBJECT		SUBJECT	
	MISURATA			10	DIGGING			10	OF		
	PIPE		LINE		00	FOUR		00	NEW		
	ITY		"WATER"		00	SYSTEM					

9	DATE OF PHOTO	TYPE	QUALITY	CLASS	NO. OF CARDS
		4	1	4	1

STATINTL

[REDACTED]

Approved For Release 2000/04/25 : CIA-RDP78-05867A000300950029-2

Approved For Release 2000/04/25 : CIA-RDP78-05867A000300950029-2

PHOTO NO. 396967

PROVINCE M-3922

ALTITUDE 23 N

LONGITUDE 1506 E

COUNTRY		LIBYA							
PROVINCE		MISURATA							
AREA NO.	SUBJECT	SUBJECT	SUBJECT	SUBJECT	SUBJECT	SUBJECT	SUBJECT	SUBJECT	SUBJECT
36P	ATC								
MISURATA				LAYING				PIP	
E	FR	RESE	RV	OIR					
TY									
FOR NEW CITY WATER SUPPLY.									

9						STATINTL	GRAPH
DATE OF PHOTO	TYPE	QUALITY	CLASS	NO. OF CARDS			
+	4	1	4	1			
CLASSIFICATION				CAPTIONED BY			
D660				JTC			

Approved For Release 2000/04/25 : CIA-RDP78-05887A000300950029-2  
 PHOTO NO. 396968 | M-3920 C | 3225N | 1506E

COUNTRY		LIBYA							
PROVINCE		MISURATA							
AREA NO.	SUBJECT	SUBJECT	SUBJECT	SUBJECT	SUBJECT	SUBJECT	SUBJECT	SUBJECT	SUBJECT
20P	ASC	CAF							
	MISURATA			WATER				DIS	20
	RIBUTION			SYSTEM				UC	40

79	DATE OF PHOTO	TYPE	QUALITY	CLASS	NO. OF CARDS	STATINTL
		4	1	4	1	



Approved For Release 2000/04/25 : CIA-RDP78-05887A000300950029-2  
 PHOTO NO. 35858 M-3922 C 3223 N 1506E

COUNTRY LIBYA PROVINCE MISURATA

AREA NO.	SUBJECT	SUBJECT	SUBJECT	SUBJECT	SUBJECT	SUBJECT	SUBJECT	SUBJECT	SUBJECT
26P	C18								
MISURATA				10	MISURATA				20
HOSPITAL				30					40
				40					

10 STATINTL

DATE OF PHOTO	TYPE	QUALITY	CLASS	NO. OF CARDS	EQ
—	4	1	4	1	

Approved For Release 2000/04/25 : CIA-RDP78-05887A000300950029-2

PHOTO NO. 396971 LOT NO. M-3922 C MAP REFERENCE C LATITUDE 32 23 N LONGITUDE 150 6 E

COUNTRY	LIBYA		PROVINCE	MISURATA							
AREA NO.	26P	SUBJECT	C18	SUBJECT		SUBJECT		SUBJECT		SUBJECT	
	M	I	\$	U	R	A	T	A		K	I
	N	E	W							H	O
	A	C								S	P
										I	T

10

DATE OF PHOTO	TYPE	QUALITY	CLASS	NO. OF CARDS	SO	PH
	1/8	1	4	1		
CLASSIFICATION	000		CAPTIONED BY		JCC	

STATINTL

GPO 938964 (20)

FORM NO. 174 USE PREVIOUS EDITIONS PHOTO ANALYSIS REPORT

PHOTO NO. 396970 LOT NO. M-3922 C MAP REFERENCE C LATITUDE 32 23 N LONGITUDE 150 6 E

COUNTRY	LIBYA		PROVINCE	MISURATA							
AREA NO.	26P	SUBJECT	C18	SUBJECT		SUBJECT		SUBJECT		SUBJECT	
	M	I	\$	U	R	A	T	A		W	A
	\$	U	R	A	T	A				H	O
										S	P
										I	T

10

DATE OF PHOTO	TYPE	QUALITY	CLASS	NO. OF CARDS	SO	PH
	1/8	1	4	1		
CLASSIFICATION	000		CAPTIONED BY		JCC	

STATINTL

GPO 938964 (20)

Approved For Release 2000/04/25 : CIA-RDP78-05887A000300950029-2

FORM NO. 174 USE PREVIOUS EDITIONS PHOTO ANALYSIS REPORT

Approved For Release 2000/04/25 : CIA-RDP78-05867A000300950029-2

PHOTO NO.	396972	M3887	C	63 52 N	38 08 E
COUNTRY	USSR				
PROVINCE	6x				
AREA NO.	B102N	ALA	ALY		
SUBJECT	ON NEG	A	PORT	\$H	OWING
SUBJECT	\$AWM	L L	QUAY	\$	IN FG
SUBJECT					
SUBJECT					
SUBJECT					
SUBJECT					
SUBJECT					

PART 1 OF 6 PART PANORAMA  
 (SEE CIA 396972 THRU CIA 396977)

DATE OF PHOTO	JULY 59	TYPE	4	QUALITY	2	CLASS	B	NO. OF CARDS	2	SOL	25X1A
CLASSIFICATION	SECRET										
FORM NO.	174	USE PREVIOUS EDITIONS									
PHOTO ANALYSIS REPORT											

Approved For Release 2000/04/25 : CIA-RDP78-05887A000300950029-2

396973	M3887	C	63°54'N	38°08'E											
COUNTRY USSR		PROVINCE													
AREA NO. B102N	SUBJECT ALA	SUBJECT ALY	SUBJECT	SUBJECT	SUBJECT	SUBJECT	SUBJECT	SUBJECT							
ON	EG	A	P	OR	T	\$	H	O	W	I	N	G			
\$	A	W	M	I	L	L	Q	U	A	Y	\$	I	N	F	G

PART 2 OF 6 PART PANORAMA  
(SEE CIA 396972 THRU CIA 396977)

(BREAK IN THIS FRAME)

DATE OF PHOTO		TYPE	QUALITY	CLASS	NO. OF CARDS	SC
JULY	59	4	2	B	2	
CLASSIFICATION SECRET				CAPTIONED BY C-2		
FORM NO. 174 JAN PREVIOUS EDITIONS				PHOTO ANALYSIS REPORT		

Approved For Release 2000/04/25 : CIA-RDP78-05867A000300950029-2

PHOTO NO. 396974 SUBJECT M3887 C 63° 54' N 38° 08' E

COUNTRY USSR PROVINCE

AREA NO.	SUBJECT	SUBJECT	SUBJECT	SUBJECT	SUBJECT	SUBJECT	SUBJECT	SUBJECT	SUBJECT
B102N	ALA	ALY							
ONEGA			PORT						
SAWM	L	L	QUAY						

PART 3 OF 6 PART PANORAMA  
(SEE CIA 396972 THRU CIA 396977)

DATE OF PHOTO	TYPE	QUALITY	CLASS	NO. OF CARDS	SOL
JULY 59	4	2	B	2	

Approved For Release 2000/04/25 : CIA-RDP78-05867A000300950029-2

PHOTO NO.	396975	M3887	C	3521N	38°08E
COUNTRY	USSR		PROVINCE	64	
AREA NO.	B102N	ALA	ALY		
	ON	EG	A	P	R
	SA	WM	L	L	QUA
					IN
					FG

PAR - 4 OF 6 PART PANORAMA  
 (SEE CIA 396972 FILED CIA 396977)

DATE OF PHOTO	JULY 59	TYPE	+	QUALITY	2	CLASS	B	NO. OF CARDS	2
---------------	---------	------	---	---------	---	-------	---	--------------	---

Approved for Release 2000/04/25 : CIA-RDP78-05867A000300950029-2  
 PHOTO NO. 396976 | M3887 | C | 63°54'N | 38°08'E

COUNTRY USSR | PROVINCE

AREA NO.	SUBJECT	SUBJECT	SUBJECT	SUBJECT	SUBJECT	SUBJECT	SUBJECT	SUBJECT	SUBJECT
B102N	ALA	ALY							
ONEGA		PORT			SHOWING				
SAWMILL	L	QUAY			IN	FIG			

PART 5 OF 6 PART  
 PANORAMA (SEE CIA 396972  
 THRU CIA 396977)

DATE OF PHOTO	TYPE	QUALITY	CLASS	NO. OF CARDS	SOU
JULY 59	4	2	B	2	25X1A

Approved For Release 2000/04/25 : CIA-RDP78-05867A000300950029-2

PHOTO NO. 396977 M3887 C 63°54'N 38°08'E

COUNTRY USSR PROVINCE

AREA NO. B102N SUBJECT ALA ALY

ONE NEGATIVE PORT SHOWING

SAWMILL QUAY IN FIG

PART 2 OF 6 PART PANORAMA. (SEE CIA 396972 THEY CIA 396977)

25X1A

DATE OF PHOTO	TYPE	QUALITY	CLASS	NO. OF CARDS	SO
JULY 59	4	2	B	2	

CLASSIFICATION SECRET CAPTIONED BY PHOTO ANALYSIS REPORT FORM NO. 174 USE PREVIOUS EDITIONS GPO 938984 (20)



Approved For Release 2000/04/25 : CIA-RDP78-05867A000300950029-2

PHOTO NO. 396978 SUBJECT M3889 C LATITUDE 52°15'N LONGITUDE 141°45'E

COUNTRY USSR PROVINCE

AREA NO.	SUBJECT	SUBJECT	SUBJECT	SUBJECT	SUBJECT	SUBJECT	SUBJECT	SUBJECT
D196N	AKU	262						
L A Z A R E V			10	R O A D		10	L F A D I N	20
G T O	20	T O W N	30	F R U M	30	P O R T		40
	40							

67.28

25X1A

DATE OF PHOTO	TYPE	QUALITY	CLASS	NO. OF CARDS
JUNE 59	4	2	C	2

CLASSIFICATION: ~~CONFIDENTIAL~~ *SECRET*

FORM NO. 174 USE PREVIOUS EDITIONS

PHOTO ANALYSIS REPORT

Approved For Release 2000/04/25 : CIA-RDP78-05867A000300950029-2

GPO 938984 (20)

1 JUN 68

Approved For Release 2000/04/25 : CIA-RDP78-05867A000300950029-2

LONGITUDE  
141° 45 E

PHOTO NO. 396979	M 3889		C	53° 15 N						
COUNTRY USSR			PROVINCE							
AREA NO. D196N	SUBJECT D27	SUBJECT D2K	SUBJECT ALA	SUBJECT ALC	SUBJECT	SUBJECT	SUBJECT	SUBJECT	SUBJECT	
LAZAREV			BREAK WATER							
OF ROCKS			TO		FORM		COV			
E										

DATE OF PHOTO	TYPE	QUALITY	CLASS	NO. OF CARDS
JUNE 59	4	2	C	4/5
CAPTIONED BY				

1,30 25X1A

Approved For Release 2000/04/25 : CIA-RDP78-05367A000300950029-2

PHOTO NO.	396980	SUBJECT	M3889	CLASS	C	LONGITUDE	52°15'N	141°45'E
COUNTRY	USSR		PROVINCE					
AREA NO.	D196N	SUBJECT	AKU C38	SUBJECT		SUBJECT		SUBJECT
	L A Z A R E V			R O A D		T O	T O W	
	N F R O M		P O R T			V A C A N T		
	H O U S E		O N	L T				

DATE OF PHOTO	JUNE 59	TYPE	4	QUALITY	2	CLASS	C	NO. OF CARDS	2
CAPTIONED BY								25X1A	

Approved for Release 2000/04/25 : CIA-RDP78-05867A000300950029-2

PHOTO NO. 396981	MISDOT						N 141 45 E	
COUNTRY USSR			PROVINCE					
AREA NO. D196N	SUBJECT D22	SUBJECT	SUBJECT	SUBJECT	SUBJECT	SUBJECT	SUBJECT	
L	A	Z	A	R	E	V		
W	T	I	D	E				

25X1A

DATE OF PHOTO	TYPE	QUALITY	CLASS	NO. OF CARDS
JUNE 59	4	2	C	1
CLASSIFICATION			CAPTIONED BY	

Approved for Release 2000/04/25 : CIA-RDP78-05867A000300950029-2

LONGITUDE  
141°45E

COUNTRY  
USSR

PROVINCE

AREA NO.	SUBJECT	SUBJECT	SUBJECT	SUBJECT	SUBJECT	SUBJECT	SUBJECT	SUBJECT	SUBJECT
D196N	ALA	ALZ							
L A Z A	R E V			L U M B E R					T W
O - T O N		C R A N E				A T		P O R T	

30

25X1A

DATE OF PHOTO	TYPE	QUALITY	CLASS	NO. OF CARDS
JUNE 59	4	2	C	2

CLASSIFICATION  
Approved for Release 2000/04/25 : CIA-RDP78-05867A000300950029-2

CAPTIONED BY  
CE

FORM NO. 174 USE PREVIOUS EDITIONS  
1 JUN 55

PHOTO ANALYSIS REPORT

Approved For Release 2000/04/25 : CIA-RDP78-05867A000300950029-2

PHOTO NO.	330,985	M.3889	C	52° 15' N	141° 45' E	
COUNTRY	USSR		PROVINCE	59		
AREA NO.	D196N	SUBJECT	SUBJECT	SUBJECT	SUBJECT	SUBJECT
		ALL ALA				
	L A Z A R E V			F I V E - T O N		C R
	A N E	A T	P O R T			

DATE OF PHOTO	JUNE 59	TYPE	4	QUALITY	2	CLASS	C	NO. OF CARDS	2
CAPTIONED BY								30	
								25X1A	



Approved For Release 2000/04/25 : CIA-RDP78-05867A000800950029-2

PHOTO NO. 396983

SM-3433

C

5421 N

LONGITUDE 1840 E

COUNTRY POLAND PROVINCE GDANSK

AREA NO.	SUBJECT	SUBJECT	SUBJECT	SUBJECT	SUBJECT	SUBJECT	SUBJECT	SUBJECT	SUBJECT
1255 M	AOP	DZC	ALA	CUK					
D	A N Z	I G	O I	L	T A N K S				
	L F T	B A N K		O F	W I S T A				
	V E R								

IN PORT AREA

FOR PHOTO LOCATION  
SEE AREA BETWEEN POINTS A+B  
ON MAP (CIA 397007).

39

(7, 16, 30) 25X1A

DATE OF PHOTO	TYPE	QUALITY	CLASS	NO. OF CARDS
2 JULY 59	4	2	B	4



CLASSIFICATION Approved For Release 2000/04/25 : CIA-RDP78-05867A000800950029-2



FORM NO. 174  
1 JUN 63

Approved For Release 2000/04/25 : CIA-RDP78-05867A000300950029-2

PHOTO NO. 39690.1 SUBJECT SM-3933 CLASS C COORDINATES 54 21 N 18 40 E

COUNTRY POLAND PROVINCE GDANSK

AREA NO. 1255 M SUBJECT AOP D 36 AREA C 24

D) A N Z I G O I C T A N K S O N

L F T B A N K O F W I S T A S

I V G R FOR PHOTO LOCATION

IN PORT AREA SEE AREA BETWEEN POINTS A+B ON MAP (CIA 397007).

(7, 16, 30) 25X1A

DATE OF PHOTO	TYPE	QUALITY	CLASS	NO. OF CARDS
2 JULY 59	4	2	B	4

CLASSIFICATION CAPTIONED BY Approved For Release 2000/04/25 : CIA-RDP78-05867A000300950029-2

PHOTO 396987

LOT NO. 71-3933

CIA REF ID: A660300950029-2

LATITUDE N 18 40 E

COUNTRY POLAND

PROVINCE GDANSK

AREA NO.	SUBJECT	SUBJECT	SUBJECT	SUBJECT	SUBJECT	SUBJECT	SUBJECT	SUBJECT
1255M	AOP	036	010	010	010	010	010	010
DANZIG								
1 V. C. R.								

FOR PHOTO LOCATION  
SEE AREA BETWEEN POINTS A+B  
ON MAP (CIA 311007).

25X1A

(7, 16, 30)

DATE OF PHOTO	TYPE	QUALITY	CLASS	NO. OF CARDS
	4	2	B	4

CAPTIONED BY [Signature]

PHOTO ANALYSIS REPORT

CLASSIFICATION [Redacted]

NO. OF EDITIONS

PHOTO ANALYSIS REPORT

PHOTO NO. 396988	LOT NO. SM-3933	MAP REFERENCE C	LATITUDE 54 21 N	LONGITUDE 18 40 E
COUNTRY POLAND		PROVINCE GDANSK		
AREA NO. 1255 M	SUBJECT TOP	SUBJECT CW	SUBJECT ALA	
DANZIG		OFF	TANKS	
LEFT	BANK	OF	WISTA	
IVER				

FOR PHOTO LOCATIONS IN PORT AREA. SEE AREA BETWEEN POINTS A & B ON MAP (CIA 297007).

DATE OF PHOTO 2 July 1942	TYPE 4	QUALITY 2	CLASS B	NO. OF CARDS 3	
CLASSIFICATION Approved For Release 2000/04/26 : CIA-RDP78-05867A000300950029-2			CAPTIONED BY [REDACTED]		

PHOTO ANALYSIS REPORT

Approved For Release 2000/04/25 : CIA-RDP78-05867A000300950029-2

396989 M-3933 C 54 21 N 184° E

COUNTRY POLAND PROVINCE GDANSK

AREA NO.	SUBJECT	SUBJECT	SUBJECT	SUBJECT	SUBJECT	SUBJECT	SUBJECT	SUBJECT	SUBJECT
1-13 M	CR	ALA							
DANZIG				10	T O W E R		10		20
BANK				30	W I S T A		30		40
				00					

IN PORT AREA. FOR PHOTO LOCATION SEE POINT C ON MAP (CIA 397007)

(7/30) 25X1A

DATE OF PHOTO	TYPE	QUALITY	CLASS	NO. OF CARDS	SC
2 July 1942					
APPROVED FOR RELEASE 2000/04/25 : CIA-RDP78-05867A000300950029-2			[REDACTED]		
CLASSIFICATION: Special			CAPTIONED BY: [REDACTED]		

COUNTRY		PROVINCE		LONGITUDE	
POLAND		GDNANSK		1840 E	
AREA NO.	SUBJECT	SUBJECT	SUBJECT	SUBJECT	SUBJECT
1071M	AGP	D26	ACA		
DANZIG			CHANN	EL	BROA
DENING		ON	LEFT		DANK
F	BEND		OF	R	

FOR PHOTO LOCATION, SEE AREA BETWEEN POINTS D + E ON MAP (CIA 397017)

R-RIVER

(29,30) 025X1A

DATE OF PHOTO	TYPE	QUALITY	CLASS	NO. OF CARDS
2 July 57	4	2	B	3

CLASSIFICATION: Approved For Release 2000/04/25 : CIA-RDP78-05867A000300950029-2

PHOTO NO. 396991	LOG NO. M-3433	MAP REFERENCE C	LATITUDE 14° 21' N	LONGITUDE 18° 40' E
COUNTRY POLAND	PROVINCE GDANSK			
AREA NO. 1255M	SUBJECT AGP	SUBJECT D 76	SUBJECT ALA	SUBJECT
DANZIG	CH	CHANNEL	BRO	A
DEN	N	IFT	BANK	O
F	B	N	D	O
WISTA				FOR PHOTO LOCATION, SEE AREA BETWEEN POINTS D & E ON MAP (CIA 397007)

DATE OF PHOTO	TYPE	QUALITY	CLASS	NO. OF CARDS
2 July 19	4	2	B	3

(2/3) 25X1A

Approved For Release 2000/04/25 : CIA-RDP78-05887A000300950029-2

396992 11.333 C 1421N 1840E

COUNTRY POLAND PROVINCE GDANSK

AREA NO. 1251M SUBJECT AGP 036 AREA SUBJECT SUBJECT SUBJECT SUBJECT SUBJECT

DANZIG CHANNELE BROA

DENING AN LEFT BANK

FRENCH OF R

WISTA FOR PHOTO LOCATION, SEE AREA BETWEEN POINTS D & E ON MAP (CIA 39700.7)

DATE OF PHOTO TYPE QUALITY CLASS NO. OF CARDS

2 July 59 4 2 B 3

Approved For Release 2000/04/25 : CIA-RDP78-05887A000300950029-2

1 JUN 68

Release 2000/04/25 : CIA-RDP78-05867A000300950029-2

PHOTO NO. <b>396993</b>	LOT NO. <b>711 3933</b>	PROVINCE <b>GDANSK</b>	LATITUDE <b>54 22 N</b>				LONGITUDE <b>18 40 E</b>						
COUNTRY <b>POLAND</b>													
AREA NO. <b>1051M</b>	SUBJECT <b>AGP</b>	SUBJECT <b>DEW</b>	SUBJECT <b>AREA</b>	SUBJECT <b>C</b>	SUBJECT <b>H</b>	SUBJECT <b>N</b>	SUBJECT <b>N</b>	SUBJECT <b>C</b>	SUBJECT <b>C</b>	SUBJECT <b>B</b>	SUBJECT <b>R</b>	SUBJECT <b>O</b>	SUBJECT <b>A</b>
<b>D</b>	<b>A</b>	<b>N</b>	<b>3</b>	<b>1</b>	<b>6</b>	<b>0</b>	<b>0</b>	<b>0</b>	<b>0</b>	<b>0</b>	<b>0</b>	<b>0</b>	<b>0</b>
<b>D</b>	<b>C</b>	<b>N</b>	<b>6</b>	<b>0</b>	<b>0</b>	<b>0</b>	<b>0</b>	<b>0</b>	<b>0</b>	<b>0</b>	<b>0</b>	<b>0</b>	<b>0</b>
<b>P</b>	<b>B</b>	<b>C</b>	<b>N</b>	<b>0</b>	<b>0</b>	<b>0</b>	<b>0</b>	<b>0</b>	<b>0</b>	<b>0</b>	<b>0</b>	<b>0</b>	<b>0</b>

**WISIA**

**FOR PHOTO LOCATION, SEE AREA BCTW POINTS D I E ON MAP (CIA 347007)**

DATE OF PHOTO	TYPE	QUALITY	CLASS	NO. OF CARDS	25X1A
<b>July 1967</b>	<b>42</b>	<b>B</b>	<b>3</b>		

Release 2000/04/25 : CIA-RDP78-05867A000300950029-2

**PHOTO ANALYSIS REPORT**

FORM NO. 174 USE PREVIOUS EDITIONS



PHOTO NO.	396991	3933	C	STYVIN	LONGITUDE	1840 E
COUNTRY	POLAND		PROVINCE GDAŃSK			
AREA NO.	1255M	SUBJECT	AGP. D36	SUBJECT	ALA	
	DANZIG			CHANNEL	BROA	
	DENING		ON	LEFT	BANK	
	F BEND		OF	R	FOR PHOTO LOCATION, SEE	
			WISTA	AREA BETWEEN POINTS D + E ON MAP (CIA <u>SECRET</u> ).		

DATE OF PHOTO	July 17	TYPE	42	CLASS	B3	NO. OF CARDS	3
CAPTIONED BY							25X1A
Approved For Release 2000/04/25 : CIA-RDP78-05867A000300950029-2							



PHOTO NO. 396995      *MA 3933*      *C 1221N*      LONGITUDE 1840 E

COUNTRY *POLAND*      PROVINCE *GDANSK*

AREA NO.	SUBJECT	SUBJECT	SUBJECT	SUBJECT	SUBJECT	SUBJECT	SUBJECT	SUBJECT
<i>1221M</i>	<i>TOP</i>	<i>D26</i>	<i>ALA</i>					
<i>1</i>	<i>ANZIG</i>		<i>C11</i>	<i>ANN</i>	<i>E</i>	<i>B</i>	<i>R</i>	<i>0</i>
<i>2</i>	<i>CNINING</i>		<i>2N</i>	<i>L</i>	<i>FT</i>	<i>B</i>	<i>A</i>	<i>N</i>
<i>3</i>	<i>BCND</i>		<i>1</i>	<i>R</i>				

*WISTA*

*FOR PHOTO LOCATION, SEE AREA BETWEEN POINTS D + E ON MAP (CIA 247017)*

DATE OF PHOTO	TYPE	QUALITY	CLASS	NO. OF CARDS
<i>2 July 1942</i>		<i>42</i>	<i>B</i>	<i>3</i>




PHOTO ID: 396997  
 Approved For Release 2000/04/25 : CIA-RDP78-05667A000300950029-2  
 SUBJECT: M-3933  
 C  
 54 VIN  
 LONGITUDE: 1840 E

COUNTRY: POLAND  
 PROVINCE: GDANSK

AREA NO.	SUBJECT	SUBJECT	SUBJECT	SUBJECT	SUBJECT	SUBJECT	SUBJECT	SUBJECT
1215M	MGP	D36	ALA					
D	A	N	Z	I	G	C	H	A
D	E	N	I	N	G	O	N	L
F	B	E	N	D	O	F	R	

FOR PHOTO LOCATION, SEE AREA BETWEEN POINTS D & E ON MAP (CIA 347007).

(2930) 5X1A

DATE OF PHOTO	TYPE	QUALITY	CLASS	NO. OF CARDS
2 July 59	42	B	3	


Approved For Release 2000/04/25 : CIA-RDP78-05667A000300950029-2

Case 2000704/25 : CIA-RDP78-05867A000300950029-2

PHOTO NO. 396998	LOT NO. SM-3933	PROVINCE GDANSK	LATITUDE 53° 02' 20" N	LONGITUDE 18° 40' E
COUNTRY POLAND	SUBJECT DANZIG	SUBJECT ON	SUBJECT LIFT	SUBJECT BANK
AREA NO. 1215M	SUBJECT MGP	SUBJECT D76	SUBJECT ALA	SUBJECT CHANN E L
	SUBJECT DENING	SUBJECT ON	SUBJECT LIFT	SUBJECT BANK
	SUBJECT BEND	SUBJECT OF	SUBJECT R	SUBJECT WISTA

FOR PHOTO LOCATION, SEE AREA BETWEEN POINTS D+E ON MAP (CIA 377007).

DATE OF PHOTO 2 July 59	TYPE 42	QUALITY B	CLASS 3	NO. OF CARDS 3
CAPTIONED BY				



FORM NO. 174 USE PREVIOUS EDITIONS

PHOTO ANALYSIS REPORT



REF ID: A662000704/25 : CIA-RDP78-05867A000300050029-2

PHOTO NO.	397000	LONGITUDE	1840 E
COUNTRY	POLAND	PROVINCE	GDANSK
AREA NO.	125M	SUBJECT	AREA
	DANK	SUBJECT	ORT
	BANK	SUBJECT	AREA
	ORT	SUBJECT	AREA

FOR PHOTO LOCATION SEE  
POINT ON MAP (CIA 397000?)

25X1A



DATE OF PHOTO	19 42	TYPE	B	CLASS	3
CAPTIONED BY					

PHOTO ANALYSIS REPORT

2500704725 : CIA-RDP78-05867A000300950029-2

LATITUDE

LONGITUDE

1840 E

397001

39.333

ODANSK

COUNTRY

POLAND

AREA NO.

1.51M ALA

SUBJECT

COG

SUBJECT

PORT

SUBJECT

SUBJECT

SUBJECT

SUBJECT

SUBJECT

OFFICE

WISD

DANZIG

BANK

PHOTO FOR ALLOCATION SEE POINT

ON RIVER

ON MAP (CIA 397001)

25X1A

(7, 8, 30)

DATE OF PHOTO

TYPE

QUALITY

CLASS

NO. OF CARDS

July 17

42

B

2

CAPTIONED BY

CIA-RDP78-05867A000300950029-2

GPO 55884 (20)

PHOTO ANALYSIS REPORT



Case 2000/04/25 : CIA-RDP78-05867A000300950029-2

PHOTO NO.	397002	LOT NO.	3933	PROVINCE	GDANSK	LATITUDE	53° 50' N	LONGITUDE	18° 40' E
COUNTRY	POLAND								
AREA NO.	WISMAR	SUBJECT	COG	SUBJECT	PORT	SUBJECT	OFFICE	SUBJECT	WISIT
		SUBJECT	PORT	SUBJECT	OFFICE	SUBJECT	WISIT	PHOTO LOCATION SEE POINT	
		SUBJECT	PORT	SUBJECT	OFFICE	SUBJECT	WISIT	HOW MAP (CIA 397007)	
		SUBJECT	PORT	SUBJECT	OFFICE	SUBJECT	WISIT		
		SUBJECT	PORT	SUBJECT	OFFICE	SUBJECT	WISIT		
		SUBJECT	PORT	SUBJECT	OFFICE	SUBJECT	WISIT		
		SUBJECT	PORT	SUBJECT	OFFICE	SUBJECT	WISIT		
		SUBJECT	PORT	SUBJECT	OFFICE	SUBJECT	WISIT		
		SUBJECT	PORT	SUBJECT	OFFICE	SUBJECT	WISIT		

ANTENNA ARRAY-S

PHOTO LOCATION SEE POINT HOW MAP (CIA 397007)

DATE OF PHOTO	19 4 2	TYPE	B	CLASS	2	NO. OF CARDS	2	25X1A
CAPTIONED BY								
FORM NO. 174 USE PREVIOUS EDITIONS								
PHOTO ANALYSIS REPORT								


GPO 938984 (20)

2000/04/25 : GHA REF 78-05867A000300950029-2 1840 E

PHOTO NO.	397003	LOT NO.	71-3933	PROVINCE	GDANSK	SUBJECT							
COUNTRY	POLAND					SUBJECT	SUBJECT	SUBJECT	SUBJECT	SUBJECT			
AREA NO.	INTM	SUBJECT	ALA	SUBJECT	ACY	SUBJECT	CZE	SUBJECT	BASIN	SUBJECT	IN	SUBJECT	POK
	DANZIG												
	TARCA												
	F	W	1	3	T	A	R						

FOR PHOTO LOCATION SEE POINT I ON MAP (CIA 397007)

25X1A



DATE OF PHOTO	59	42	CLASS	B	NO. OF CARDS	3
CAPTIONED BY						

PHOTO ANALYSIS REPORT

Release 2000/04/25 : CIA-RDP78-05867A000300950029-2

PHOTO NO.	397001	LOT NO.	M-3933	LATITUDE	54° 18' 40" N	LONGITUDE	18° 40' E
COUNTRY	POLAND			PROVINCE	GDANSK		
AREA NO.	121M	SUBJECT	96W	SUBJECT	ALC	SUBJECT	ALA
	DANZIG				SEA		WALL

FOR PHOTO LOCATION SEE POINT J ON MAP (CIA 597007)

25X1A



DATE OF PHOTO	TYPE	QUALITY	CLASS	NO. OF CARDS
July 19 1946	42	B	3	

PHOTO ANALYSIS REPORT

GPO: 1938884 (20)

Release 2000/04/25 : CIA-RDP78-05867A000300950029-2

PHOTO NO. 397005	LOT NO. M-3933	PROVINCE GDANSK	LATITUDE 54° 10' N					LONGITUDE 18° 40' E				
COUNTRY POLAND	AREA NO. 1455M	SUBJECT CIV	SUBJECT ACA	SUBJECT SOUTH	SUBJECT B	SUBJECT C	SUBJECT D	SUBJECT E	SUBJECT S	SUBJECT T	SUBJECT EA	
DANZIG		W. O. R. K.		East								
R. T. H.												
A. R. G. A.												

AT POINT KON MAP (CIA 397005), 1/2" FROM POINT L

25X1A

DATE OF PHOTO July 59	TYPE 4	QUALITY 2	CLASS B	NO. OF CARDS 2
--------------------------	-----------	--------------	------------	-------------------


Release 2000/04/25 : CIA-RDP78-05867A000300950029-2

PHOTO ANALYSIS REPORT

PHOTO NO. 397005		SERIAL M. 3933		LATITUDE 51° 17' N		LONGITUDE 18° 40' E												
COUNTRY POLAND			PROVINCE GDAŃSK															
AREA NO. 1255M	SUBJECT CIV	SUBJECT ACA	SUBJECT U/S	SUBJECT B	SUBJECT C	SUBJECT D	SUBJECT E	SUBJECT F	SUBJECT G	SUBJECT H	SUBJECT I	SUBJECT J	SUBJECT K	SUBJECT L	SUBJECT M	SUBJECT N	SUBJECT O	SUBJECT P
DANZIG		PORT AREA		L		K		G		S		E		G		FROM POINT LOWMAR (CIA 397007)		
DATE OF PHOTO 2 July 59		TYPE 4		QUALITY 2		CLASS B		NO. OF CARDS 2		25X1A								
PHOTO ANALYSIS REPORT																		

PHOTO NO. <b>397007</b>	IDENTIFICATION REFERENCE <b>YA-3933</b>	LATITUDE <b>54° 30' N</b>		LONGITUDE <b>18° 40' E</b>	
COUNTRY <b>POLAND</b>		PROVINCE <b>GDAŃSK</b>			
AREA NO. <b>1215M</b>	SUBJECT <b>ALIA</b>	SUBJECT	SUBJECT	SUBJECT	SUBJECT
<b>DANZIG</b>	<b>16</b>	<b>SIL</b>	<b>ET</b>	<b>CH</b>	<b>OF</b>
<b>RT</b>	<b>ARGA</b>	<b>W</b>	<b>PH</b>	<b>T</b>	<b>LOCA</b>
<b>TIONS</b>					
<p>of CIA 396985 THROUGH 397000. A to B          CIA 396985 - 396989; C - CIA 396989; D to E -          CIA 396990 - 396996; F - CIA 396999; G - CIA 397000          H - CIA 397001 - 397002; I - CIA 397002; J - CIA 397004;          K - CIA 397005; L - CIA 397005-397006 (20)</p>					
DATE OF PHOTO	TYPE	QUALITY	CLASS	NO. OF CARDS	SO
<b>July 19 '02</b>	<b>1</b>	<b>2</b>	<b>B</b>	<b>1</b>	
CAPTIONED BY					







Approved For Release 2000/04/25 : CIA-RDP82-05867A000300950029-2

PHOTO NO. 397011

M3888

REF ID: A600300950029

LATITUDE

LONGITUDE

39°25'E

COUNTRY	PROVINCE	SUBJECT	SUBJECT	SUBJECT	SUBJECT	SUBJECT	SUBJECT	SUBJECT	SUBJECT
USSR		B 249 N	C 42	A L 9					
		A Z O V		T U R K I S H			W A L L		
		B E H I N D		G A T E			A Z O V		
		H A R B O R							

25X1A

10.30

DATE OF PHOTO	TYPE	QUALITY	CLASS	NO. OF CARDS	SOL
JULY 59	4	2	B	2	



CLASSIFICATION: CONFIDENTIAL/CONTROL

CAPTIONED BY: C 2

FORM NO. 474 1 JUN 58

USE PREVIOUS EDITIONS

PHOTO ANALYSIS REPORT 300950029-2

GPO 238864 (20)

APPROVED FOR RELEASE 2000/04/25 : CIA-RDP78-05867A000300950029-2

PHOTO NO. 397012 REFERENCE M3888 LATITUDE 47°07'N LONGITUDE 39°25'E

COUNTRY	USSR								PROVINCE	X
REF NO.	SUBJECT	SUBJECT	SUBJECT	SUBJECT	SUBJECT	SUBJECT	SUBJECT	SUBJECT	SUBJECT	
B249N	D25	BBB								
AZOV		GR	OTT	O			ENTR	ANC		
E	IN	TURKISH					WALL			

USED FOR SUBTERRANEAN LABORATORIES DURING WWII AND POSSIBLY STILL IN USE.

25X1A

DATE OF PHOTO	TYPE	QUALITY	CLASS	NO. OF CARDS
JULY 59	4	2	B	2

CAPTIONED BY

APPROVED FOR RELEASE 2000/04/25 : CIA-RDP78-05867A000300950029-2

PHOTO ANALYSIS REPORT

Approved For Release 2000/04/25 : CIA-RDP78-05867A000300050020-2

PHOTO NO. 397013 SUBJECT M3888 REFERENCE C LATITUDE 49° 59' 20" N LONGITUDE 38° 57' E

COUNTRY USSR PROVINCE

AREA NO.	SUBJECT	SUBJECT	SUBJECT	SUBJECT	SUBJECT	SUBJECT	SUBJECT	SUBJECT	SUBJECT
A249N	AER	C62	C2G						
TAGAN	ROG			DMIT	ROV			FA	
C T O R Y	I N			R I G H T	B A C K			G	
R O U N D									

MANUFACTURED AIRCRAFT FRAMES

25X1A

DATE OF PHOTO	TYPE	QUALITY	CLASS	NO. OF CARDS
JULY 5 9 4	4	2	B	3

CLASSIFICATION SECRET REFERENCE 2000/04/25 : CIA-RDP78-05867A000300050020-2 GPO 550064 (20)

Approved For Release 2000/04/25 : CIA-RDP78-05867A000300950029-7

PHOTO NO.	397014	REFERENCE	M 3888	LATITUDE	C 77 14 N	LONGITUDE	38° 57' E
COUNTRY	USSR		PROVINCE				
AREA NO.	A249N	SUBJECT	C26 D2V	SUBJECT		SUBJECT	
	T I A G A N R O G		N R			1 N D U S T R	30
	I A L	B L D G	F G			\$ E A O F	40
	A Z O V	I N	B G				

25X1A

DATE OF PHOTO	TYPE	QUALITY	CLASS	NO. OF CARDS	
JULY 5 9 3 2			B	2	
CAPTIONED BY					
PHOTO ANALYSIS REPORT					

Approved For Release 2000/04/25 : CIA-RDP78-05867A000300950029-2  
SECRET

Approved For Release 2000/04/25 : CIA-RDP78-05867A000300950029-2

Approved For Release 2000/04/25 : CIA-RDP78-05867A000300950029-2

PHOTO NO. 397016      COY. NO. M 3225      C      03      04 N      LONGITUDE 103 33 E

COUNTRY MALAYA      PROVINCE SELANGOR

AREA NO.	SUBJECT	SUBJECT	SUBJECT	SUBJECT	SUBJECT	SUBJECT	SUBJECT	SUBJECT
224L	A4C	C28						
KLANG			COMMONAUGHT				BR	
DGE	POWER		STATION					M
AIN	OFFICE		BUILDING					

7

(7) (17)

DATE OF PHOTO	TYPE	QUALITY	CLASS	NO. OF CARDS	SOURCE OF PHOTOGRAPH
	4	2	4	2	ANNUAL REPT - MALAYA CENT ELEC BOARD SEPT 1952 - AUGUST 1953

CLASSIFIED Approved For Release 2000/04/25 : CIA-RDP78-05867A000300950029-2

Approved For Release 2000/04/25 : CIA-RDP78-05867A000300950029-2

PHOTO NO. 397017      M3255      C      03      OFN      LONGITUDE 103 33E

COUNTRY MALAYA      PROVINCE SELANGOR

AREA NO.	SUBJECT	SUBJECT	SUBJECT	SUBJECT	SUBJECT	SUBJECT	SUBJECT	SUBJECT
R2L	A4C	A4A						
KLANING			CONNAUGHT				BRIT	
DGE	"POWER"		STATION					
URBI	"NE		ROOM.					

(17)

DATE OF PHOTO	TYPE	QUALITY	CLASS	NO. OF CARDS	SOURCE OF PHOTOGRAPH
	1	2	4	2	ANNUAL REPT - MALAYA CENT ELEC BO SEPT 1952 - AUGUST 1953

CLASSIFICATION Approved For Release 2000/04/25 : CIA-RDP78-05867A000300950029-2

Approved For Release 2000/04/25 : CIA-RDP78-05867A000300950029-2

PHOTO NO. 397018

COUNTRY MALAYA PROVINCE PERAK

AREA NO. S14L SUBJECT C34

PHOTO TYPE 3

RESIDENTIAL

CENTRAL

ELECTRICITY

(CENT - CENTRAL)

(ELEC - ELECTRICITY)

(7)

DATE OF PHOTO	TYPE	QUALITY	CLASS	NO. OF CARDS	SOURCE OF PHOTOGRAPH
	4	2	4	2	ANNUAL REPT CENT ELEC BOARD - MALAYA
					SEPT 1952 - AUGUST 1953

CLASSIFICATION

APPROVED FOR RELEASE 2000/04/25 : CIA-RDP78-05867A000300950029-2

FORM NO. 174 USE PREVIOUS EDITIONS 1 JUN 68

PHOTO ANALYSIS REPORT

GPO 238984 (20)



Approved for Release 2000/04/25 : CIA-RDP78-05867A000300950029-2

PHOTO NO. **397019** LOT NO. **M3255** C 03 04N LONGITUDE 103 33E

COUNTRY **MALAYA** PROVINCE **SELANGOR**

AREA NO.	SUBJECT	SUBJECT	SUBJECT	SUBJECT	SUBJECT	SUBJECT	SUBJECT
<b>224L</b>	<b>A4C</b>	<b>B3N</b>					
<b>K L A N G</b>		<b>C O N N A U G H T</b>				<b>B R I</b>	<b>20</b>
<b>D G E</b>	<b>" P O W E R "</b>	<b>\$ T A T I O N</b>					<b>20</b>
<b>A B O R A T O R Y</b>	<b>" "</b>						<b>20</b>

(17)

DATE OF PHOTO	TYPE	QUALITY	CLASS	NO. OF CARDS	SOURCE OF PHOTOGRAPH
	<b>1</b>	<b>2</b>	<b>4</b>	<b>2</b>	<b>ANNUAL REPT - MALAYA CENT. ELEC. BOARD</b> <b>SEPT 1952 - AUGUST 1953</b>

Approved for Release 2000/04/25 : CIA-RDP78-05867A000300950029-2

APPROVED FOR RELEASE 2000/04/25 : CIA-RDP76-05867A000300950029-2

PHOTO NO. 397020 LOT NO. M3255 C 03 04N LONGITUDE 103 33E

COUNTRY	MALAYA		PROVINCE SELANGOR					
AREA NO.	224L	SUBJECT A4C	SUBJECT C98	SUBJECT	SUBJECT	SUBJECT	SUBJECT	SUBJECT
KLANG		CONNAUGHT			BRID			
DGE		"POWER"			STATI ON			
I\$PEN\$ARY								

(10)(17)

DATE OF PHOTO	TYPE	QUALITY	CLASS	NO. OF CARDS	SOURCE OF PHOTOGRAPH
	1	2	4	2	ANNUAL REPT - MALAYA CENT ELEC BOARD
					SEPT 1952 - AUGUST 1953

APPROVED FOR RELEASE 2000/04/25 : CIA-RDP76-05867A000300950029-2

PHOTO NO. **397021** LOT NO. **M3355** C 02 12N 102 15E

COUNTRY	<b>MALAYA</b>		<b>MALACCA</b>				LONGITUDE	
AREA NO.	<b>424L</b>	<b>A4</b>	SUBJECT	SUBJECT	SUBJECT	SUBJECT	SUBJECT	SUBJECT
	<b>M</b>	<b>A</b>	<b>L</b>	<b>A</b>	<b>C</b>	<b>C</b>	<b>A</b>	<b>\$ U B \$ T A T I O N</b>
	<b>3</b>	<b>6</b>	<b>6</b>	<b>0</b>	<b>K</b>	<b>V</b>	<b>A</b>	<b>6 6 - (1) (1) K V</b>
								<b>COMMISSIONED 28 MAY, 1953,</b>

(17)

DATE OF PHOTO	TYPE	QUALITY	CLASS	NO. OF CARDS	SOURCE OF PHOTOGRAPH
	<b>4</b>	<b>2</b>	<b>4</b>	<b>1</b>	<b>ANNUAL REPT - MALAYA CENT ELEC BOARD</b>
					<b>SEPT 1952 - AUGUST 1953</b>

Approved For Release 2000/04/25 : CIA-RDP78-05867A000300950029-2

SECRET

Approved For Release 2000/04/25 : CIA-RDP78-05867A000300950029-2

1 JUN 68

Release 2000/04/25 : CIA-RDP78-05867A000300950029-2

PHOTO NO. <b>397023</b>	LOT NO. <b>M 3855</b>	CLASSIFICATION <b>C</b>	DATE <b>05 JUN 68</b>	LONGITUDE <b>116 04 E</b>
----------------------------	--------------------------	----------------------------	--------------------------	------------------------------

COUNTRY <b>BRITISH NORTH BORNEO</b>	PROVINCE	SUBJECT	SUBJECT	SUBJECT	SUBJECT	SUBJECT	SUBJECT
AREA NO. <b>JNT C18</b>		<b>J E S S E L T O N</b>	<b>Q U E E N</b>	<b>E L I</b>			
		<b>Z A B E T H</b>	<b>H O S P I T A L</b>				

73/1

(10)

DATE OF PHOTO	TYPE <b>4</b>	QUALITY <b>2</b>	CLASS <b>4</b>	NO. OF CARDS <b>1</b>	SOURCE OF PHOTOGRAPH <b>COLONY OF NORTH BORNEO</b> <b>ANNUAL REPORT, 1957</b>
---------------	------------------	---------------------	-------------------	--------------------------	---

CLASSIFIED FOR RELEASE 2000/04/25 : CIA-RDP78-05867A000300950029-2

2000/04/25 : CIA-RDP78-05867A000300950029-2

PHOTO NO. 397024 LOT NO. M3255 PROVINCE C LATITUDE 05 LONGITUDE 116 41 E

COUNTRY	AREA NO.	SUBJECT	SUBJECT	SUBJECT	SUBJECT	SUBJECT	SUBJECT	SUBJECT
BRITISH NORTH BORNEO	JNT	AK6	AK4	A	R	S	T	R
RANAU								

7311

(31)

DATE OF PHOTO	TYPE	QUALITY	CLASS	NO. OF CARDS	SOURCE OF PHOTOGRAPH
	4	2	4	2	COLONY OF NORTH BORNEO ANNUAL REPORT, 1957

CAPTIONED BY [Signature]

FORM 174 (80)

PHOTO NO. **397025** Approved For Release 2000/04/25 : CIA-RDP78-05867A000300950029-2  
 MAP REFERENCE **M3255** LATITUDE **05 40 N** LONGITUDE **116 22 E**  
 COUNTRY **BRITISH NORTH BORNEO** PROVINCE **C**

AREA NO.	SUBJECT	SUBJECT	SUBJECT	SUBJECT	SUBJECT	SUBJECT	SUBJECT	SUBJECT	SUBJECT
<b>3NT</b>	<b>ALF</b>	<b>AKW</b>							
<b>TAMBUNAN</b>	<b>AN</b>		<b>10</b>	<b>\$U</b>	<b>\$P</b>	<b>EN</b>	<b>\$I</b>	<b>O</b>	<b>W</b>
<b>BRIDGE</b>			<b>30</b>			<b>38</b>			<b>40</b>

*75/1*  
(28)(29)

DATE OF PHOTO	TYPE	QUALITY	CLASS	NO. OF CARDS	SOURCE OF PHOTOGRAPH
	<b>4</b>	<b>2</b>	<b>4</b>	<b>2</b>	<b>COLONY OF NORTH BORNEO</b>

CLASSIFICATION **SECRET** CAPTIONED BY **046** **ANNUAL REPORT, 1957**  
 FORM NO. 174 Approved For Release 2000/04/25 : CIA-RDP78-05867A000300950029-2

Approved For Release 2000/04/25 : CIA-RDP78-05867A000300950029-2  
SECRET

Next 5 Page(s) In Document Exempt



Release 2000/04/25 : CIA-RDP78-05867A000300950029-2

PHOTO NO. 397032      LOT NO. M-3590      C      LATITUDE 57 27 N      LONGITUDE 30 32 E

COUNTRY	PROVINCE	SUBJECT	SUBJECT	SUBJECT	SUBJECT	SUBJECT	SUBJECT	SUBJECT
USSR		AED	CH					
AREA NO. 323N		K I Y	V	V. V.	OS	INEVICH		
		DEMONSTRATES				GRINDIN		
		G M A C H I N E			his			

at Ukrainian Regional Exhibition.

5/11 (10, 21)

DATE OF PHOTO	TYPE	QUALITY	CLASS	NO. OF CARDS	SOURCE OF PHOTOGRAPH
5-9	1	3	2	2	25X1A

SECRET      CAPTIONED BY      CIA-RDP78-05867A000300950029-2

Release 2000/04/25 : CIA-RDP78-05867A000300950029-2

PHOTO NO. 397033

LOT NO. M-3590

PROVINCE C

TITUDE 56 09N

LONGITUDE 47 15E

COUNTRY	AREA NO.	SUBJECT	SUBJECT	SUBJECT	SUBJECT	SUBJECT	SUBJECT	SUBJECT
USSR	DISSN	AFB						
	CHEB	BOKSARY						
	MOTOR	BLOCKS						
at Automatic Tractor Motor Plant								
(19, 21)								

DATE OF PHOTO	TYPE	QUALITY	CLASS	NO. OF CARDS	SOURCE OF PHOTOGRAPH
59	1	1	2	1	

SECRET

PHOTO ANALYSIS REPORT

FORM NO. 17A USE PREVIOUS EDITIONS

Release 2000/04/25 CIA-RDP78-05867A000300950029-2

PHOTO NO. 397034 LOT NO. M-3540 C

COUNTRY USSR PROVINCE

AREA NO. DISSN AFK SUBJECT SUBJECT SUBJECT SUBJECT SUBJECT SUBJECT SUBJECT SUBJECT

C H E B O K S H R Y A U T O M A T I

C M A C H I N E R Y

at Automatic Tractor Motor Plant.

(19, 21)

DATE OF PHOTO	TYPE	QUALITY	CLASS	NO. OF CARDS	25X1A SOURCE OF PHOTOGRAPH
59	1	1	2	1	

CAPTIONED BY

CLASSIFICATION

FORM NO. 17A USE PREVIOUS EDITIONS

PHOTO ANALYSIS REPORT

GPO 956084 (20)

Release 2000/04/25 HQIA RDP 78-05867A000300950029-2 47 15E

PHOTO NO. 397035

LOT NO. M-3590

C

LATITUDE 56 07N

LONGITUDE 47 15E

COUNTRY

USSR

AREA NO.

DISEN

AFU

SUBJECT	SUBJECT	SUBJECT	SUBJECT	SUBJECT	SUBJECT	SUBJECT	SUBJECT
CHEBOKSARY				AUTOMAT			
TRACTOR				MOTOR			PLAN

DATE OF PHOTO

59

TYPE

1

QUALITY

1

CLASS

2

NO. OF CARDS

1

BOXES OF PHOTOGRAPH

[REDACTED]

CAPTIONED BY

SECRET

PHOTO ANALYSIS REPORT

PHOTO NO. 397036 LOT NO. M3677

2000/04/25 CIA-RDP78-05867A000300950029-2

COUNTRY USSR

AREA NO. N AFB AEE

SUBJECT	SUBJECT	SUBJECT	SUBJECT	SUBJECT	SUBJECT	SUBJECT	SUBJECT
TRACTOR							

EXHIBITED AT 15TH INTERNATIONAL MOROCCAN FAIR, CASABLANCA.

FOR RELATED PHOTOS SEE CIA

THE U CIA

DATE OF PHOTO	TYPE	QUALITY	CLASS	NO. OF CARDS
MAY 59	4	1	4	2

PHOTO ANALYSIS REPORT

2000/04/25 CIA-RDP78-05867A000300950029-2

FORM NO. 174 USE PREVIOUS EDITIONS

PHOTO NO. 397037

LOT NO. M3677

REF ID: A662000/04/25 CIA-RDP78-05867A000300950029-2

COUNTRY: U.S.R.

PROVINCE:

SUBJECT	SUBJECT	SUBJECT	SUBJECT	SUBJECT	SUBJECT	SUBJECT	SUBJECT
TR	ACT	OR					

EXHIBITED AT 15TH INTERNATIONAL MOROCCAN FAIR, CASABLANCA.

FOR RELATED PHOTOS SEE CIA

THRU CIA

DATE OF PHOTO: 10/19

TYPE: 5

QUALITY: 9

CLASS: 4

NO. OF CARDS: 2

CAPTIONED BY: [REDACTED]

STATINTL: [REDACTED]

REF ID: A662000/04/25 CIA-RDP78-05867A000300950029-2

FORM NO. 174 USE PREVIOUS EDITIONS

PHOTO ANALYSIS REPORT

2000/04/25 CIA-RDP78-05867A000300950029-2

PHOTO NO. 397038 LOT NO. M3677

COUNTRY	AREA NO.	SUBJECT	SUBJECT	SUBJECT	SUBJECT	SUBJECT	SUBJECT	SUBJECT	SUBJECT
USSR	N	AF6	AEE	10	100	10			20
		TRACTOR		20		30			40
				30					
				40					

EXHIBITED AT 15TH INTERNATIONAL MOROCCAN FAIR, CASABLANCA.

FOR RELATED PHOTOS SEE CIA STATINTL 7

TRUCIA

DATE OF PHOTO	TYPE	QUALITY	CLASS	NO. OF CARDS	SOU
10/19	5	4	1	4	2

2000/04/25 CIA-RDP78-05867A000300950029-2

FORM NO. 174 USE PREVIOUS EDITIONS

PHOTO ANALYSIS REPORT

GPO 339983 (20)

Release 2000/04/25 CIA-RDP78-05867A000300950029-2

PHOTO NO. 397039		LOT NO. M3077		LATITUDE		LONGITUDE	
COUNTRY U.S.R.		PROVINCE					
AREA NO.		SUBJECT		SUBJECT		SUBJECT	
N AFB		ABE					
DESCRIPTION		OF		TRACT			
OR		MOUNTED		ON			
GRILL							
FOR RELATED PHOTO STATINTL							
THEUGIA							
DATE OF PHOTO		TYPE		QUALITY		CLASS	
1919		S 9 4		1		4 2	
CAPTIONED BY		NO. OF CARDS		SC			
MAY 59		4		1		2	
FORM NO. 174 USE PREVIOUS EDITIONS							

PHOTO ANALYSIS REPORT

GPO 936964 (20)



Release 2000/04/25 CIA-RDP78-05867A000300950029-2

PHOTO NO. 397040 LOT NO. M3677

COUNTRY U\$R PROVINCE

AREA NO.	SUBJECT	SUBJECT	SUBJECT	SUBJECT	SUBJECT	SUBJECT	SUBJECT	SUBJECT
N	AF6	AEE						
TRAC	TOR	MODEL						

EXHIBITED AT 15TH INTERNATIONAL MOROCCAN FAIR, CASABLANCA.

FOR RELATED PHOTO SEE CIA- (STATINTL)

DATE OF PHOTO	TYPE	QUALITY	CLASS	NO. OF CARCS	SOURCE
MAY 59	4	1	4	2	

CAPTIONED BY

FORM NO. 174 USE PREVIOUS EDITIONS

PHOTO ANALYSIS REPORT

GPO 936884 (20)

PHOTO NO.	397041	LOT NO.	M3677	COUNTRY	USSR	PROVINCE		LONGITUDE	
AREA NO.	N	SUBJECT	AFL	SUBJECT	AEE	SUBJECT		SUBJECT	
DESCRIPTION		OR MODEL		OF		TRACT			
EXHIBITED AT 15TH INTERNATIONAL MOROCCAN FAIR, CASABLANCA.									
FOR RELATED PHOTO SEE CIA. . . . . 7									
STATINTL									
DATE OF PHOTO	MAY 59	TYPE	4	QUALITY	1	CLASS	4	NO. OF CARDS	2
CAPTIONED BY									
PHOTO ANALYSIS REPORT									

Approved For Release 2000/04/25 : CIA-RDP76-05867A000300950029-2

PHOTO NO.	397042	M3677	LONGITUDE
-----------	--------	-------	-----------

COUNTRY	USSR	PROVINCE	
---------	------	----------	--

AREA NO.	SUBJECT	SUBJECT	SUBJECT	SUBJECT	SUBJECT	SUBJECT	SUBJECT	SUBJECT
N	A4A							
	ELECTRIC		GENERATOR					M
	ODEL	3	\$-30					

EXHIBITED AT 15TH INTERNATIONAL MOROCCAN FAIR, CASABLANCA.

STATINTL

DATE OF PHOTO	TYPE	QUALITY	CLASS	NO. OF CARDS	SO
MAY 59	4	1	4	1	



PHOTO NO. <b>397043</b>		LOT NO. <b>M3758</b>		LATITUDE		LONGITUDE	
COUNTRY <b>USSR</b>				PROVINCE			
AREA NO. <b>N</b>		SUBJECT <b>REC</b>		SUBJECT <b>AGC</b>		SUBJECT <b>TESTING</b>	
SUBJECT <b>MACHINE</b>		SUBJECT <b>E</b>		SUBJECT <b>SYNTHETIC</b>		SUBJECT <b>STRE</b>	
SUBJECT <b>NGTH</b>		SUBJECT <b>OF</b>		SUBJECT <b>BER</b>		SUBJECT <b>CLOTH</b>	
DATE OF PHOTO		TYPE		QUALITY		CLASS	
<b>591</b>		<b>2</b>		<b>2</b>		<b>2</b>	
CAPTIONED BY		NO. OF CARDS		[REDACTED]			
[REDACTED]		[REDACTED]		[REDACTED]			

PHOTO 397044  
 Release 2000/04/25 : CIA-RDP78-05867A000300950029-2

LOT NO. M3758

COUNTRY	AREA NO.	SUBJECT	SUBJECT	SUBJECT	SUBJECT	SUBJECT	SUBJECT	SUBJECT	SUBJECT
USSR	N	AET							
		ELECTRIC			MOTOR			CAPABLE	
		OF			OPERATING			UNDER	
		WATER							

25X1C

DATE OF PHOTO	TYPE	QUALITY	CLASS	NO. OF CARDS
59	1	2	2	1

PHOTO ANALYSIS REPORT



Approved For Release 2000/04/25 : CIA-RDP78-05867A000300950029-2

PHOTO NO. 397046 SUBJECT YN-3591 LATITUDE 3735E

COUNTRY USSR PROVINCE

AREA NO.	SUBJECT	SUBJECT	SUBJECT	SUBJECT	SUBJECT	SUBJECT	SUBJECT	SUBJECT
B167N	ATC	AFD	C99					
M O S C O W			K R A S N Y				P R O L E	
T A R I Y		P L T					W O R K E R S	M
E E T I N G								

(P)

18211 25X1C

DATE OF PHOTO	TYPE	QUALITY	CLASS	NO. OF CARDS
55	1	2	2	3

CLASSIFICATION Approved For Release 2000/04/25 : CIA-RDP78-05867A000300950029-2

Approved For Release 2000/04/25 : CIA-RDP78-05867A000300950029-2

PHOTO NO.	397047	REF ID	M-3191	LONGITUDE	37 35 E
COUNTRY	USSR				
AREA NO.	B167N	SUBJECT	ACC	SUBJECT	
	M O S C O W		F I R S T		S T A T C
	B A L L		B E A R I N G		P C T
	M A T I C		M A C H		
DATE OF PHOTO	137	TYPE	✓	QUALITY	✓
				CLASS	✓
				NO. OF CARDS	1
CAPTIONED BY					

25X1C






PHOTO NO. **397048**    **M-3191**    **C**    **174100**    **2**    **37 31 E**

COUNTRY	AREA NO.	SUBJECT	SUBJECT	SUBJECT	SUBJECT	SUBJECT	SUBJECT	SUBJECT	SUBJECT	SUBJECT
<b>USSR</b>	<b>B167N</b>	<b>ACC</b>								
	<b>M</b>	<b>S</b>	<b>C</b>	<b>O</b>	<b>W</b>	<b>F</b>	<b>I</b>	<b>R</b>	<b>S</b>	<b>T</b>
	<b>B</b>	<b>A</b>	<b>L</b>	<b>L</b>	<b>B</b>	<b>E</b>	<b>A</b>	<b>R</b>	<b>I</b>	<b>N</b>
	<b>M</b>	<b>A</b>	<b>T</b>	<b>C</b>	<b>M</b>	<b>A</b>	<b>C</b>	<b>H</b>	<b>P</b>	<b>C</b>
									<b>5</b>	<b>T</b>
									<b>A</b>	<b>T</b>
									<b>E</b>	<b>C</b>
									<b>A</b>	<b>C</b>

25X1C

DATE OF PHOTO	TYPE	QUALITY	CLASS	NO. OF CARDS	SC	CAPTIONED BY
<b>[15]</b>	<b>1</b>	<b>2</b>	<b>2</b>	<b>1</b>		<b>[Signature]</b>



Approved for Release 2000/04/25 : CIA-RDP78-05867A000300950029-2

PHOTO NO.	397050	REFERENCE	M-3591	LATITUDE	51732	LONGITUDE	5506 E
COUNTRY	USSR	PROVINCE					
AREA NO.	A236N	SUBJECT	ADO				
	CHIK		20V	(NR)		CHEMICAL	
	PLT						

25X1C




DATE OF PHOTO	TYPE	QUALITY	CLASS	NO. OF CARDS
5/57	1	2	2	1

CLASSIFICATION: ~~SECRET~~ CIA-RDP78-05867A000300950029-2



PHOTO NO. 397052	SUBJECT M-3171	LATITUDE C		LONGITUDE 5706 E	
COUNTRY USSR	PROVINCE				
AREA NO. A236N	SUBJECT HOW	SUBJECT	SUBJECT	SUBJECT	SUBJECT
CH K A L O V	(W R)			C H E M I C A L	
P L T	A B D			T I O N	U C .

(15) 25XTC  


DATE OF PHOTO	TYPE	QUALITY	CLASS	NO. OF CARDS
(1-9)	4	2	✓	1

PHOTO ANALYSIS REPORT

Release 2000/04/25 : CIA-RDP78-05867A000300950029-2

PHOTO NO.	397053	REF No.	31-3171	LATITUDE	57° 30' N	LONGITUDE	177° 02' E
-----------	--------	---------	---------	----------	-----------	-----------	------------

COUNTRY	PROVINCE	SUBJECT	SUBJECT	SUBJECT	SUBJECT	SUBJECT	SUBJECT	SUBJECT
USSR								
AREA NO.								
CH	K	AL	0	✓				
PL	T							

CHEMICAL  
UC.

(15)

25X1C

DATE OF PHOTO	TYPE	QUALITY	CLASS	NO. OF CARDS
5-97	4	2	1	1



CAPTIONED BY

CIA-RDP78-05867A000300950029-2

PHOTO ANALYSIS REPORT