

PHOTO NO. 394405 LATITUDE 41 20 N LONGITUDE 69 18 E

COUNTRY USSR PROVINCE

AREA NO.	SUBJECT	SUBJECT	SUBJECT	SUBJECT	SUBJECT	SUBJECT	SUBJECT	SUBJECT
D328N	06B	D36						
TASHKENT			10	HOTEL			TASH	20
KENT		20	LK6	FAR		30	LENIN	40
TRETTA								5

→ SSW
+ PRAUDA VOSTOKA STREET.

PART ① OF 2-PART PANORAMA.
SEE CIA 394405.

(6.7) 25X1A

DATE OF PHOTO	TYPE	QUALITY	CLASS	NO. OF CARDS
June 59	4	✓	C-2	30

Approved For Release 2000/04/25 : CIA-RDP78-05867A000300950004-9

PHOTO NO. 394405

MA-3537

41 20 N

LONGITUDE 6918 E

COUNTRY USSR

PROVINCE

AREA NO.	SUBJECT	SUBJECT	SUBJECT	SUBJECT	SUBJECT	SUBJECT	SUBJECT	SUBJECT
034 N	COB	D76	CVA					
T A S H K E N T				10	11	12	13	14
K E N T	20	21	22	23	24	25	26	27
T R E E T								SW

PRAVDA VOSTOKA STREET. RESTAURANT AT RET.

PART 2 OF 2-PART PANORAMA

SEL CIA 394404

(6,7,10) 25X1A

DATE OF PHOTO	TYPE	QUALITY	CLASS	NO. OF CARDS	SC
June 179	4	✓	C	3	

Approved For Release 2000/04/25 : CIA-RDP78-05867A000300950004-9

CAPTIONED BY

LONGITUDE 69 18 E

PHOTO NO. 394403 SUBJECT M-3537 ALTITUDE 41 20 N

COUNTRY USSR PROVINCE

AREA NO.	SUBJECT	SUBJECT	SUBJECT	SUBJECT	SUBJECT	SUBJECT	SUBJECT	SUBJECT	SUBJECT
	C 26	C 6 B							
T A S H K E N T					G A S T R O N O M				
O N K A R L					M A R X		S T A T K		
I R O V					S T R E E T				

SE CORNER OF

(6,10) 25X1A

DATE OF PHOTO	TYPE	QUALITY	CLASS	NO. OF CARDS
June 59	4	✓	C 2	

Approved For Release 2000/04/25 : CIA-RDP78-05867A000300950004-9

PHOTO NO. 394111
 SUBJECT M-3537
 LATITUDE 47 20 N
 LONGITUDE 69 18 E

COUNTRY USSR PROVINCE

AREA NO.	SUBJECT	SUBJECT	SUBJECT	SUBJECT	SUBJECT	SUBJECT	SUBJECT	SUBJECT	SUBJECT
<u>D328N</u>	<u>C26</u>	<u>C65</u>							
<u>T A S H K E N T</u>				<u>EL</u>	<u>EC</u>		<u>600DS</u>		
<u>S T O R E</u>		<u>ON</u>		<u>KARL</u>		<u>MARX</u>			
<u>S T</u>		<u>L K G</u>		<u>SSW</u>					

AT KIROV STREET

(6,10) 25X1A

DATE OF PHOTO	TYPE	QUALITY	CLASS	NO. OF CARDS	SOL
<u>June 29</u>	<u>4</u>	<u>2</u>	<u>C</u>	<u>2</u>	

Approved For Release 2000/04/25 : CIA-RDP78-05867A000300950004-9

LONGITUDE
6918 E

PHOTO NO. 39-1108
M-3537
41 20 N

COUNTRY USSR PROVINCE

AREA NO	SUBJECT	SUBJECT	SUBJECT	SUBJECT	SUBJECT	SUBJECT	SUBJECT	SUBJECT
D329N	C26	C6B						
T A S H	K E N T			B O O K		S T O R E		
A T	K A R L			M A R X		+ K I R O		
V I S	T S			L K G		W		

SHOW CORNER OF

DATE OF PHOTO	TYPE	QUALITY	CLASS	NO. OF CARDS	
June 59	4	2	C	2	25X1A

LONGITUDE

PHOTO NO. 394410	M-3537		C	41 20 N	69 18 E
COUNTRY USSR	PROVINCE				
AREA NO. D328N AMO	SUBJECT COJ	SUBJECT	SUBJECT	SUBJECT	SUBJECT
T A S H K E N T				10	20
1 0 N S	20	S C H O O L		30	40
S I R O V	30	S T R E E T		40	OPPOSITE POBEDA PARK, WENE

(9,23) 25X1A

DATE OF PHOTO	TYPE	QUALITY	CLASS	NO. OF CARDS	SC
June 59	41	2	C	2	[REDACTED]
CAPTIONED BY					

LONGITUDE
69 18 E

PHOTO NO. 394411 177-3537 C 47 20 70

COUNTRY U.S.S.R PROVINCE

AREA NO.	SUBJECT	SUBJECT	SUBJECT	SUBJECT	SUBJECT	SUBJECT	SUBJECT	SUBJECT	SUBJECT
D328N	AKW	D33	AEG	10	CH				
T A B	H K E N T			10	B R	I D	G C		O V E
R	L A K E			30	R O B E	D A			P A R
K	B R I C K			30	F T Y	IN BG, LKG NW.			

(10, 75, 28, 29) 5X1A

DATE OF PHOTO	TYPE	QUALITY	CLASS	NO. OF CARDS	SOL
June 57	4	2	C	4	


Approved For Release 2000/04/25 : CIA-RDP78-05867A000300950004-9

PHOTO NO. 394417
 M-3537
 E
 4120 N
 6918 E

COUNTRY USSR PROVINCE

AREA NO.	SUBJECT	SUBJECT	SUBJECT	SUBJECT	SUBJECT	SUBJECT	SUBJECT	SUBJECT	SUBJECT
1320N	REG	D3A							
T A S	H K	E N T		10	B R I C K		10	E T Y	20
A Y	K O	R K H O	20	D	Z H A -	30	A T A		40
N A S	I R O V		80	S T S,			L K G N		

DATE OF PHOTO	TYPE	QUALITY	CLASS	NO. OF CARDS	5
June 17	4	v	C	2	

(15,29) 25X1A


Approved For Release 2000/04/25 : CIA-RDP78-05867A000300950004-9

LONGITUDE
6918 E

PHOTO NO. 394413
 11-3537
 C
 4120 N

COUNTRY USSR
 PROVINCE

AREA NO.	SUBJECT	SUBJECT	SUBJECT	SUBJECT	SUBJECT	SUBJECT	SUBJECT	SUBJECT	SUBJECT							
D320N	NEG	D320														
TAS	H	X	E	N	T	10	B	R	I	C	K	18	F	T	Y	20
A	T	K	S	R	K	11	0	D	Z	H	A	-	A	T	A	40
N	A	S	I	R	O	V	S	T	S				L	K	G	N

DATE OF PHOTO: June 17
 TYPE: 4
 QUALITY: 2
 CLASS: C
 NO. OF CARDS: 2
 CAPTIONED BY: [Redacted]

LONGITUDE
3735E

PHOTO NO. 394411
SM-3537
C 1741

COUNTRY USSR PROVINCE

AREA NO.	SUBJECT	SUBJECT	SUBJECT	SUBJECT	SUBJECT	SUBJECT	SUBJECT	SUBJECT	SUBJECT
B167N	AKQ								
M O S C O W			R I	Z H	S K		I Y		R R
S T A T I O N									

(27) STATINTL
[Redacted]

DATE OF PHOTO	TYPE	QUALITY	CLASS	NO. OF CARDS
June 59	4	2	4	1

PHOTO NO.	394410	SUBJECT				1741	LONGITUDE	3735E
COUNTRY	USSR	PROVINCE						
AREA NO.	B.167N	SUBJECT	SUBJECT	SUBJECT	SUBJECT	SUBJECT	SUBJECT	SUBJECT
		ARC	CBB	C26	AKQ			
		M O S C O W		S T	A T	R I Z H S K		
		I Y	R R	S T A T	I O N	[B U D G S]		
		T R A M S]						

PART ① OF 2 - PART PANORAMA
 SEE CIA 394417

(6,7,27) STATINTL

DATE OF PHOTO	TYPE	QUALITY	CLASS	NO. OF CARDS
57	4	2	1	4



LONGITUDE
3735E

PHOTO NO. 394417

COUNTRY *USSR* PROVINCE

AREA NO.	SUBJECT	SUBJECT	SUBJECT	SUBJECT	SUBJECT	SUBJECT	SUBJECT	SUBJECT
<i>6167N</i>	<i>AKC</i>	<i>AKQ</i>	<i>CK</i>	<i>CB</i>				
<i>M O S C O W</i>			<i>S T</i>		<i>A T</i>	<i>R</i>	<i>H S K</i>	
<i>1 4</i>	<i>R R</i>	<i>S T A T I O N</i>				<i>T R A N S</i>		
<i>P I K T A T I O N</i>						<i>SIGN ON PILE INDICATING</i>		

TYPE & LINE

Part 2 of 2 - Part PANORAMA.
SEE CIA 394416

STATINTL

DATE OF PHOTO	TYPE	QUALITY	CLASS	NO. OF CARDS	SO
<i>June 17</i>	<i>4</i>	<i>2</i>	<i>4</i>	<i>4</i>	

Approved For Release 2000/04/25 : CIA-RDP78-05867A000300950004-9

PHOTO NO. 394418 SUBJECT M-367 LATITUDE 57° 15' N LONGITUDE 37° 35' E

COUNTRY USSR PROVINCE

AREA NO.	SUBJECT	SUBJECT	SUBJECT	SUBJECT	SUBJECT	SUBJECT	SUBJECT	SUBJECT
5167N	AKG	D36	AKC					
M O S C O W			M E T R O			B R	D G E	
	O V E R	M O S C O W			R		C K C	
(T W O S)		K R E M L I N						

TOWARDS

DATE OF PHOTO	TYPE	QUALITY	CLASS	NO. OF CARDS
JULY 59	4	2	3	3

(2932) 25X1A

CLASSIFICATION Approved For Release 2000/04/25 : CIA-RDP78-05867A000300950004-9

LONGITUDE
37 35 E

PHOTO NO. 394419
M. 2467
394419

COUNTRY USSR PROVINCE

AREA NO.	SUBJECT	SUBJECT	SUBJECT	SUBJECT	SUBJECT	SUBJECT	SUBJECT	SUBJECT	SUBJECT
B167N	C26								
M O S C O W			B L D G			A L O N G			
G R E Z H N O V			S I K A Y A			?		N A B E	
R E Z H N A Y A									

NEAR KIEV RR STATION

25X1A

DATE OF PHOTO	TYPE	QUALITY	CLASS	NO. OF CARDS
JULY 19	4	2	3	1

Approved For Release 2008/04/25 : CIA-RDP78-05867A000300950004-9
 PHOTO NO. 394421

COUNTRY USSR PROVINCE

AREA NO	SUBJECT	SUBJECT	SUBJECT	SUBJECT	SUBJECT	SUBJECT	SUBJECT	SUBJECT	SUBJECT
A32AN	D33	503							
I S S Y	S K	- K U	L			O R E R	O		L
A K E		L K G	S E			[M T S]			

DATE OF PHOTO	TYPE	QUALITY	CLASS	NO. OF CARDS	NO. OF SLIDES
July 59	4	2	3	2	

CLASSIFICATION CAPTIONED BY

Approved For Release 2000/04/25 : CIA-RDP78-05067A000300950004-9

LONGITUDE
7715 E

COUNTRY USSR PROVINCE

AREA NO	SUBJECT	SUBJECT	SUBJECT	SUBJECT	SUBJECT	SUBJECT	SUBJECT	SUBJECT	SUBJECT
A 324N	D 33	D 03							
1 5 5	Y 5	X -	X 10	U		0	7	E	R 20
A K E		L K C		30	S		[M T 3]		40
				80					

25X1A

DATE OF PHOTO	TYPE	QUALITY	CLASS	NO. OF CARDS	SC
July 5 9	4	2	3	2	

CLASSIFICATION CAPTIONED BY

Approved For Release 2000/04/25 : CIA-RDP78-05067A000300950004-9

Approved For Release 2000/04/25 : CIA-RDP78-05867A000300950004-9

COUNTRY: USSR PROVINCE: _____

AREA NO. 1214N SUBJECT D39 SUBJECT 50D SUBJECT 548 SUBJECT _____ SUBJECT _____ SUBJECT _____ SUBJECT _____ SUBJECT _____

1 5 5 1 0 10 18 20

K G U P S T R E A M O N N W 5

I D E [O F L A K E] → EMERGING FR LAKE

DATE OF PHOTO: _____ TYPE: 4 QUALITY: 2 CLASS: 3 NO. OF CARDS: 3 25X1A

CLASSIFICATION: _____ CAPTIONED BY: _____

PHOTO NO. 3944-1
 Approved For Release 2000/04/25 : CIA-RDP78-05867A000300950004-9
 78-05867A-000300950004-9
 M-3467 NIS 4225N 7715E

COUNTRY USA PROVINCE

AREA NO.	SUBJECT	SUBJECT	SUBJECT	SUBJECT	SUBJECT	SUBJECT	SUBJECT	SUBJECT
<u>A329N</u>	<u>D33</u>	<u>D0D</u>	<u>D48</u>					
<u>1</u>	<u>S</u>	<u>S</u>	<u>Y</u>	<u>S</u>	<u>K</u>	<u>-</u>	<u>K</u>	<u>U</u>
<u>A</u>	<u>K</u>	<u>G</u>	<u>L</u>	<u>K</u>	<u>G</u>	<u>S</u>	<u>E</u>	<u>[</u>
								<u>]</u>

DATE OF PHOTO	TYPE	QUALITY	CLASS	NO. OF CARDS	CAPTIONED BY
<u>July 59</u>	<u>4</u>	<u>2</u>	<u>3</u>	<u>3</u>	<u>[REDACTED]</u>

Approved For Release 2000/04/25 : CIA-RDP78-05067A000300950004-9

PHOTO NO. 3011-1
COUNTRY USSR PROVINCE LONGITUDE 4312 N 7657 E

AREA NO. A34N SUBJECT DOT SUBJECT MOB SUBJECT AKB SUBJECT SUBJECT SUBJECT SUBJECT SUBJECT

ALMA AT A (N R) R D FR C

AKG ISSYSK - KUL, LKG

AT APPROX 15 KM FR CITY

DATE OF PHOTO TYPE QUALITY CLASS NO. OF CARDS

July 17 4 2 3 2

CLASSIFICATION CAPTIONED BY

Approved For Release 2000/04/25 : CIA-RDP78-05067A000300950004-9

FORM NO. 174 USE PREVIOUS EDITIONS PHOTO ANALYSIS REPORT GPO 938864 (20)

COUNTRY		PROVINCE		LONGITUDE	
USSR				4312 N 7652 E	
AREA NO.	SUBJECT	SUBJECT	SUBJECT	SUBJECT	SUBJECT
A329N	DOD	AKL	DOF		
ALMA	ATA	(NA)	ALA	TAU	
MIS	LIK	G	E	FR	RD
KM	FR	CITY			

FLLAK 1555X-KULAPIN

DATE OF PHOTO	TYPE	QUALITY	CLASS	NO. OF CARDS	SC
July 19 42			3	3	
CLASSIFICATION				CAPTIONED BY	
CONF					

25X1A

39		M-3467		C		4312 N		7657 E	
COUNTRY: USSR				PROVINCE:					
AREA NO.	SUBJECT	SUBJECT	SUBJECT	SUBJECT	SUBJECT	SUBJECT	SUBJECT	SUBJECT	SUBJECT
A329N	MKZ	AHL	BOB	BOF					
ALMA	A	ATA	VA		RD		FR	L	
AKG		ISSYS	K	KUL			CKG		
SW									

APPROX 15 KM FROM CITY.

25X1A

DATE OF PHOTO	TYPE	QUALITY	CLASS	NO. OF CARDS
July 17	4	2	3	4

PHOTO NO. 301400
Approved For Release 2001/04/25 : CIA-RDP78-05867A000300950004-9

COUNTRY USSR PROVINCE C LONGITUDE 4130N 6935E

AREA NO.	SUBJECT	SUBJECT	SUBJECT	SUBJECT	SUBJECT	SUBJECT	SUBJECT	SUBJECT	SUBJECT
D32N	AL7	AL4	AL9	AK2					
CHIRCHIK	10	10	10	10	10	10	10	10	20
KANAL	20	20	20	20	20	20	20	20	40
TASHKENT	30	30	30	30	30	30	30	30	40

→ LKING FR CHIRCHIK-TASHKENT RD.

NOTE UNSTRUNG PWR LINE PYLONS IN DG.

25X1A

DATE OF PHOTO	TYPE	QUALITY	CLASS	NO. OF CARDS
July 579	4	2	3	4

CLASSIFICATION
Approved For Release 2001/04/25 : CIA-RDP78-05867A000300950004-9


DATE: 11. 2/67 C 4130N 6935E

COUNTRY: USSR PROVINCE:

AREA NO.	SUBJECT	SUBJECT	SUBJECT	SUBJECT	SUBJECT	SUBJECT	SUBJECT	SUBJECT	SUBJECT
D34N	AC7								
CHIRCHIK	10	W				11	CHIRCHIK	20	
K	20	21				22	23	24	
TASHKENT	20								

→ LINKAGE FR CHIRCHIK-TASHKENT RD.

DATE OF PHOTO	TYPE	QUALITY	CLASS	NO. OF CARDS	SC
July 1959	4	~	3	1	



COUNTRY

PROVINCE

AREA NO.

SUBJECT

SUBJECT

SUBJECT

SUBJECT

SUBJECT

SUBJECT

SUBJECT

SUBJECT

NA	S	O	S	N	Y	Y	(R	O	B	N	E)			CA
S	P	I	A	N	S	E	A	B	E	A	C	H	P	R	O
N	W														

APPROXIMATELY 4. KM NW OF BAKU.

25X1A

DATE OF PHOTO	TYPE	QUALITY	CLASS	NO. OF CARDS
July 59	4/2		3	1

CLASSIFICATION

CAPTIONED BY

COUNTRY

USSR

PROVINCE

M-3467

40 36 N

49 33 E

AREA NO.

C345N

SUBJECT

D22

SUBJECT

SUBJECT

SUBJECT

SUBJECT

SUBJECT

SUBJECT

SUBJECT

NA	S	0	S	N	Y	Y	10	R	0	B	10	N	R			CA	20
S	P	I	A	N	S	E	A	30	B	C	30	P	R				40
N	W																

APPROXIMATELY 4. KM NW OF BAKU.

DATE OF PHOTO

July 19

TYPE

42

QUALITY

CLASS

3

NO. OF CARDS

1

25X1A

CLASSIFICATION

CAPTIONED BY

Approved For Release 2000/04/25 : CIA-RDP78-05867A000300950004-9

LONGITUDE

COUNTRY

USSR

PROVINCE

AREA NO.

C345N

SUBJECT

Obt

SUBJECT

Obt

SUBJECT

Obt

SUBJECT

SUBJECT

SUBJECT

SUBJECT

SUBJECT

NA

S O

S N

Y Y

P R

O B

N R

B R

A R

E

D W

C A

S P

I A

N

S E

A

B E

A R

C H

[T O

N W]

Photo NW of town, approx 40KM NW of BTRU.

(6,7)

25X1A

DATE OF PHOTO	TYPE	QUALITY	CLASS	NO. OF CARDS
July 19	4	2	3	3

CLASSIFICATION

CAPTIONED BY

Approved For Release 2000/04/25 : CIA-RDP78-05867A000300950004-9

FORM NO. 174

USE PREVIOUS EDITIONS

PHOTO ANALYSIS REPORT

GPO 536964 (20)

Approved For Release 2000/04/25 : CIA-RDP78-05867A000300950004-9

LONGITUDE

COUNTRY

USSR

PROVINCE

AREA NO.

A325N

SUBJECT

D36

SUBJECT

D0Q

SUBJECT

D0D

SUBJECT

AKZ

SUBJECT

SUBJECT

SUBJECT

SUBJECT

ARAGVA

R

V

A

L

E

Y

G

ORCIAN

M

L

T

A

R

H

I

WAY

South of KRESTOVY PERVAL (4230N 4427E)

25X1A

DATE OF PHOTO	TYPE	QUALITY	CLASS	NO. OF CARDS
July 59	4	2	3	4

CLASSIFICATION

CAPTIONED BY

Approved For Release 2000/04/25 : CIA-RDP78-05867A000300950004-9

FORM NO. 174

USE PREVIOUS EDITIONS

PHOTO ANALYSIS REPORT

GPO 938964 (20)

Approved For Release 2000/04/25 : CIA-RDP78-05867A000300950004-9

LONGITUDE

COUNTRY

USSR

PROVINCE

AREA NO.

A325N

SUBJECT

D30

SUBJECT

D0Q

SUBJECT

DSD

SUBJECT

AK E

SUBJECT

SUBJECT

SUBJECT

SUBJECT

A R A C V A

10

10

10

10

10

10

10

10

10

O R G A N M

20

20

20

20

20

20

20

20

20

W A Y

40

40

40

40

40

40

40

40

40

→ south of KREDOVY Peninsula (4250N 4027E).

25X1A

DATE OF PHOTO

July 19

TYPE

4/2

QUALITY

3

CLASS

4

NO. OF CARDS

4

CLASSIFICATION

Approved For Release 2000/04/25 : CIA-RDP78-05867A000300950004-9

CAPTIONED BY

FORM NO. 174

USE PREVIOUS EDITIONS

PHOTO ANALYSIS REPORT

GPO 938984 (20)

Approved For Release 2000/04/25 : CIA-RDP78-05867A000300950004-9

LONGITUDE

COUNTRY USSR PROVINCE

AREA NO.	SUBJECT	SUBJECT	SUBJECT	SUBJECT	SUBJECT	SUBJECT	SUBJECT	SUBJECT	SUBJECT
<u>A321N</u>	<u>AK2</u>	<u>836</u>	<u>002</u>	<u>C26-</u>	<u>000</u>				
<u>AR</u>	<u>AG</u>	<u>V</u>	<u>A</u>	<u>R</u>	<u>V</u>	<u>A</u>	<u>L</u>	<u>L</u>	<u>E</u>
<u>O</u>	<u>R</u>	<u>G</u>	<u>I</u>	<u>A</u>	<u>N</u>	<u>M</u>	<u>I</u>	<u>L</u>	<u>I</u>
<u>W</u>	<u>A</u>	<u>Y</u>							

SOUTH OF KRESTOVYY PERVAL (42 30 N 44 27 E)

DATE OF PHOTO	TYPE	QUALITY	CLASS	NO. OF CARDS
<u>July 59</u>	<u>42</u>	<u>2</u>	<u>3</u>	<u>5</u>

COUNTRY

USSR

PROVINCE

AREA NO.

A315N

SUBJECT

DOQ

SUBJECT

DOQ

SUBJECT

DOQ

SUBJECT

AKB

SUBJECT

SUBJECT

SUBJECT

SUBJECT

1	T	2	E	3	R	4	E	5	K	6	R	7	I	8	V	9	E	10	R	11	N	12	A	13	L	14	L	15	E	16	Y	17		18		19		20		
21	G	22	E	23	O	24	R	25	G	26	I	27	A	28	N	29	M	30	I	31	L	32	I	33	T	34	A	35	R	36	Y	37		38		39		40	H	
41	I	42	G	43	H	44	W	45	A	46	Y																													

N of KRESTOVYY PEREVAL (4230N 4427E)

DATE OF PHOTO

July 59

TYPE

4

QUALITY

2

CLASS

3

NO. OF CARDS

4

25X1A



CLASSIFICATION

CAPTIONED BY

COUNTRY

USSR

PROVINCE

AREA NO.

A35N

SUBJECT

SUBJECT

SUBJECT

SUBJECT

SUBJECT

SUBJECT

SUBJECT

SUBJECT

T E R E K

R I V E R

V A L L E Y

G I O R G I A N

M I L I T A R Y

I G H W A Y

N of KRESTOVYY PEREVAL (4230N 4427E)

DATE OF PHOTO

July 59

TYPE

4

QUALITY

2

CLASS

3

NO. OF CARDS

4

SOURCE

(1, 28, 29) 25X1A

CLASSIFICATION

CAPTIONED BY

Approved For Release 2000/04/25 : CIA-RDP78-05867A000300950004-9

LONGITUDE

394411

77-3467

COUNTRY

USSR

PROVINCE

AREA NO.

A34N

SUBJECT

DOB

SUBJECT

CR

SUBJECT

SUBJECT

SUBJECT

SUBJECT

SUBJECT

SUBJECT

B L D L

ON

T E R C K

R

V A L L

E Y

F R

G E O R G I A N

M I L I

T A R Y

H I G H W A Y

DATE OF PHOTO

July

59

TYPE

4

QUALITY

✓

CLASS

3

NO. OF CARDS

(1,2) 25X1A

CLASSIFICATION

CAPTIONED BY

Approved For Release 2000/04/25 : CIA-RDP78-05867A000300950004-9

FORM NO. 174

USE PREVIOUS EDITIONS

PHOTO ANALYSIS REPORT

GPO 938864 (20)

Approved For Release 2000/04/25 : CIA-RDP78-05867A000300950004-9

COUNTRY	PROVINCE	SUBJECT	SUBJECT	SUBJECT	SUBJECT	SUBJECT	SUBJECT	SUBJECT	SUBJECT
USA		DOO	DOQ	DOX	AKZ				
AREA NO. A3WN									
TEREK		R	I	V	C	R			
G I O R O									
I G H W A Y									

N of KRESOVY PERVA (1430N 4426E)

DATE OF PHOTO	TYPE	QUALITY	CLASS	NO. OF CARDS	SOURCE
July 19	4	2	3	4	[REDACTED]

Approved For Release 2000/04/25 : CIA-RDP78-05867A000300950004-9
 39441E *M-3967* *4300 N* *4440 E*

COUNTRY *USSR* PROVINCE

AREA NO.	SUBJECT	SUBJECT	SUBJECT	SUBJECT	SUBJECT	SUBJECT	SUBJECT	SUBJECT	SUBJECT
<i>A35N</i>	<i>CHI</i>	<i>D3L</i>							
<i>D</i>	<i>Z</i>	<i>A</i>	<i>U</i>	<i>D</i>	<i>Z</i>	<i>H</i>	<i>I</i>	<i>K</i>	<i>A</i>
<i>R</i>	<i>K</i>	<i>O</i>	<i>N</i>	<i>T</i>	<i>E</i>	<i>R</i>	<i>E</i>	<i>K</i>	<i>R</i>

DATE OF PHOTO	TYPE	QUALITY	CLASS	NO. OF CARDS	SO
<i>July 59</i>	<i>4</i>	<i>2</i>	<i>3</i>	<i>2</i>	



Approved For Release 2000/04/25 : CIA-RDP78-05867A000300950004-9

394410

M-3467

4300N

LONGITUDE 4440E

COUNTRY

USSR

PROVINCE

AREA NO

A325N

SUBJECT

C26

SUBJECT

SUBJECT

SUBJECT

SUBJECT

SUBJECT

SUBJECT

SUBJECT

D Z A U

D Z V I

I K A U

L K G

N W

F R

F T

B R

I D

G E

V E R

T E

R E K

R

WEST SIDE OF

TOOLD SECTION OF CITY

FTBRIDGE = FOOTBRIDGE

25X1A

DATE OF PHOTO	TYPE	QUALITY	CLASS	NO. OF CARDS
July 19	4	2	3	1

CLASSIFICATION

CAPTIONED BY

394410		10-3467		C		4300 N		1440 E	
COUNTRY USA				PROVINCE					
AREA NO.	SUBJECT	SUBJECT	SUBJECT	SUBJECT	SUBJECT	SUBJECT	SUBJECT	SUBJECT	SUBJECT
A34N	ALP	CR	CB						
DZ	AV	DZH	IK	KA	U			CON	SIR
CT	I	N	ON	G	OR	KY		ST	E
OF	C	I	T	Y	P	A	R	K	
DATE OF PHOTO				TYPE	QUALITY	CLASS	NO. OF CARDS	SOL	
July 59		4	2	3	3	25X1A			
CLASSIFICATION				CAPTIONED BY					
Approved For Release 2000/04/25 : CIA-RDP78-05867A000300950004-9				CONE					
FORM NO. 174		USE PREVIOUS EDITIONS		PHOTO ANALYSIS REPORT				GPO 938964 (20)	

LONGITUDE
44 40 E

391111 301. 2467 C 9300 N

COUNTRY USA PROVINCE

AREA NO.	SUBJECT	SUBJECT	SUBJECT	SUBJECT	SUBJECT	SUBJECT	SUBJECT	SUBJECT	SUBJECT
A34-N	RAE	D48							
DZAN	DZH	IKAU			(UR)		L	K	G
SAN	GE	OR	GI	AN			M	I	L
GHWAY									

JUST SOUTH OF CITY.

(18, 24) 25X1A

DATE OF PHOTO	TYPE	QUALITY	CLASS	NO. OF CARDS	SO
July 19	4	2	3	2	

LONGITUDE
1102 E

COUNTRY USA PROVINCE

AREA NO.	SUBJECT	SUBJECT	SUBJECT	SUBJECT	SUBJECT	SUBJECT	SUBJECT	SUBJECT
B324N	ALA	CW	ALA	CLB				
S U K H U M I			P O R T			A R E A		
B L D L S			S T R E E T			S H I P		

DATE OF PHOTO	TYPE	QUALITY	CLASS	NO. OF CARDS
July 179	4	2	3	4

394419 | 773467 | 4300N | 4102E

COUNTRY USSR | PROVINCE

AREA NO.	SUBJECT	SUBJECT	SUBJECT	SUBJECT	SUBJECT	SUBJECT	SUBJECT	SUBJECT
B34N	DOS	AKB	80D					
S U K H	U M I		10			R O A D		20
C A N Y	0 N		20			C I T Y		40
[M T S]			30					

(1,2P) 25X1A

DATE OF PHOTO	TYPE	QUALITY	CLASS	NO. OF CARDS
July 579	4	2	3	3

Approved For Release 2000/04/25 : CIA-RDP78-05867A000300950004-9

LONGITUDE
41 02 E

PHOTO NO. 3594450 SUBJECT M-3467 COORDINATES 43 00 N

COUNTRY USSR PROVINCE

AREA NO.	SUBJECT	SUBJECT	SUBJECT	SUBJECT	SUBJECT	SUBJECT	SUBJECT	SUBJECT
B324N	AK-7	505	DOD	CLC				
S U K H U M I			(N ¹⁰ R)		R O A D			20
C A N Y O N		B E N I N D			C I T Y			40
[m i s s ,		B L D G						

DATE OF PHOTO	TYPE	QUALITY	CLASS	NO. OF CARDS
July 59	4	2	3	4

CLASSIFICATION Approved For Release 2000/04/25 : CIA-RDP78-05867A000300950004-9

594401 | 171-3467 | C | 4300 N | 4102 E

COUNTRY: USSR | PROVINCE:

AREA NO.	SUBJECT	SUBJECT	SUBJECT	SUBJECT	SUBJECT	SUBJECT	SUBJECT	SUBJECT
B324N	D22	D26	D48	BCH				
S	U	K	H	U	M	I	B	E
S	B	C	D	G	S	M	T	S
R	B	O	A	T				

DATE OF PHOTO	TYPE	QUALITY	CLASS	NO. OF CARDS	SC
July 59	4	2	3	4	(2,7,18) 25X1A

CLASSIFICATION: *CBB* | CAPTIONED BY: *AK*

394452 177-3467 C 4300 N 4102 E

COUNTRY USA PROVINCE

AREA NO.	SUBJECT	SUBJECT	SUBJECT	SUBJECT	SUBJECT	SUBJECT	SUBJECT	SUBJECT	SUBJECT
B324N	D2L	D2L	D48	5 CD					
S	U	K	H	U	M	I	B	E	A
S	B	C	D	U	S	M	I	S	L
K	B	O	A	J					

DATE OF PHOTO	TYPE	QUALITY	CLASS	NO. OF CARDS	SC
July 59	4	2	3	4	[REDACTED]

394158 M-3467 E 4715'N 3953'E

COUNTRY USSR PROVINCE

AREA NO.	SUBJECT	SUBJECT	SUBJECT	SUBJECT	SUBJECT	SUBJECT	SUBJECT	SUBJECT	SUBJECT								
B2492	AC6	B36															
R	O	S	T	O	V	-	N	A	-	D	O	N	O	P	A	S	S
E	N	G	E	R	B	O	A	T	O	N	D	O	N	R	V		
V	E	R															

DATE OF PHOTO	TYPE	QUALITY	CLASS	NO. OF CARDS
July 19	4	~	3	2

(29) 25X1A

LONGITUDE

COUNTRY USSR PROVINCE

AREA NO.	SUBJECT	SUBJECT	SUBJECT	SUBJECT	SUBJECT	SUBJECT	SUBJECT	SUBJECT	SUBJECT
<u>B-44N</u>	<u>D36</u>	<u>50F</u>	<u>CRK</u>	<u>ALG</u>					
<u>10N</u>	<u>10</u>	<u>10</u>	<u>10</u>	<u>10</u>	<u>10</u>	<u>10</u>	<u>10</u>	<u>10</u>	<u>10</u>
<u>YANSKI</u>	<u>Y</u>	<u>Y</u>	<u>Y</u>	<u>Y</u>	<u>Y</u>	<u>Y</u>	<u>Y</u>	<u>Y</u>	<u>Y</u>
<u>10N</u>	<u>10</u>	<u>10</u>	<u>10</u>	<u>10</u>	<u>10</u>	<u>10</u>	<u>10</u>	<u>10</u>	<u>10</u>

(4715N 3953E)
(4734N 4202E)

DATE OF PHOTO	TYPE	QUALITY	CLASS	NO. OF CARDS	S
<u>July 59</u>	<u>42</u>	<u>3</u>	<u>4</u>		

Approved For Release 2000/04/25 : CIA-RDP78-05867A000300950004-9

LONGITUDE

COUNTRY *USSR*

PROVINCE

AREA NO.	SUBJECT	SUBJECT	SUBJECT	SUBJECT	SUBJECT	SUBJECT	SUBJECT	SUBJECT	SUBJECT
<i>Bulgaria</i>	<i>DZL</i>								
<i>DON</i>	<i>RIVER</i>			<i>DON</i>	<i>ST</i>	<i>REF</i>	<i>AM</i>		
<i>FR</i>	<i>IS</i>	<i>IMLY</i>	<i>ANSK</i>	<i>Y</i>	<i>K</i>	<i>I</i>	<i>Y</i>		

(4738N 4206E)

(29) 25X1A

DATE OF PHOTO	TYPE	QUALITY	CLASS	NO. OF CARDS
<i>July 59</i>	<i>4</i>	<i>2</i>	<i>3</i>	<i>1</i>

Approved For Release 2000/04/25 : CIA-RDP78-05867A000300950004-9

COUNTRY

USSR

PROVINCE

AREA NO

B79N

SUBJECT

SUBJECT

SUBJECT

SUBJECT

SUBJECT

SUBJECT

SUBJECT

SUBJECT

D O N R I V E R D O W N S T R E A M
 F R T S I M I Y A N S K I Y B L
 D G S , C A T T L E (4738N 4206E)

DATE OF PHOTO

July 19

TYPE

4

QUALITY

2

CLASS

3

NO. OF CARDS

3

25X1A

CLASSIFICATION

CAPTIONED BY

394457 M-467 1075

LONGITUDE

COUNTRY USSR PROVINCE

AREA NO	SUBJECT	SUBJECT	SUBJECT	SUBJECT	SUBJECT	SUBJECT	SUBJECT	SUBJECT
<u>B-49N</u>	<u>D-46</u>	<u>AC7</u>	<u>CR</u>					
<u>DOWN</u>	<u>R</u>	<u>V</u>	<u>CR</u>	<u>DOWN</u>	<u>S</u>	<u>R</u>	<u>C</u>	<u>M</u>
<u>FR</u>	<u>T</u>	<u>S</u>	<u>M</u>	<u>V</u>	<u>A</u>	<u>N</u>	<u>S</u>	<u>K</u>
<u>DGS</u>	<u>B</u>	<u>O</u>	<u>A</u>	<u>T</u>	<u>S</u>			

(4738N 4206E)

DATE OF PHOTO	TYPE	QUALITY	CLASS	NO. OF CARDS
<u>July 1-9</u>	<u>4</u>	<u>2</u>	<u>3</u>	<u>3</u>

7, 29, 25X1A

Approved For Release 2000/04/25 : CIA-RDP78-05867A000300950004-9

LONGITUDE

394458 101-2467 275

COUNTRY *USA* PROVINCE

AREA NO. *B-10* SUBJECT *D-26* SUBJECT *A-27* SUBJECT *C-28* SUBJECT SUBJECT SUBJECT SUBJECT SUBJECT

D G S *10* *15* *20*

25 *30* *35* *40* *B-2*

D G S *45* *B-0 A-7* *50* *55* *60* *65* *70* *75* *80* *85* *90* *95* *100* *105* *110* *115* *120* *125* *130* *135* *140* *145* *150* *155* *160* *165* *170* *175* *180* *185* *190* *195* *200* *205* *210* *215* *220* *225* *230* *235* *240* *245* *250* *255* *260* *265* *270* *275* *280* *285* *290* *295* *300* *305* *310* *315* *320* *325* *330* *335* *340* *345* *350* *355* *360* *365* *370* *375* *380* *385* *390* *395* *400* *405* *410* *415* *420* *425* *430* *435* *440* *445* *450* *455* *460* *465* *470* *475* *480* *485* *490* *495* *500* *505* *510* *515* *520* *525* *530* *535* *540* *545* *550* *555* *560* *565* *570* *575* *580* *585* *590* *595* *600* *605* *610* *615* *620* *625* *630* *635* *640* *645* *650* *655* *660* *665* *670* *675* *680* *685* *690* *695* *700* *705* *710* *715* *720* *725* *730* *735* *740* *745* *750* *755* *760* *765* *770* *775* *780* *785* *790* *795* *800* *805* *810* *815* *820* *825* *830* *835* *840* *845* *850* *855* *860* *865* *870* *875* *880* *885* *890* *895* *900* *905* *910* *915* *920* *925* *930* *935* *940* *945* *950* *955* *960* *965* *970* *975* *980* *985* *990* *995*

DATE OF PHOTO *July 19* TYPE *4* QUALITY *2* CLASS *3* NO. OF CAMS *3*

(7,29) 25X1A

CLASSIFICATION *SECRET* CAPTIONED BY *...*
Approved For Release 2000/04/25 : CIA-RDP78-05867A000300950004-9

Approved For Release 2000/04/25 : CIA-RDP78-05867A000300950004-9

LONGITUDE

394400

773467

COUNTRY

USSR

PROVINCE

AREA NO.	SUBJECT	SUBJECT	SUBJECT	SUBJECT	SUBJECT	SUBJECT	SUBJECT	SUBJECT	SUBJECT
B249N	D 36	D 48							
D O N	R	I	V	E	R	10	D	O	W
F R	20	T	S	I	M	L	Y	A	N
E E S	40					80			
									6 (4731N4206E)

DATE OF PHOTO	TYPE	QUALITY	CLASS	NO. OF CARDS
July 59	4	2	3	2

(15,29) 25X1A

Approved For Release 2000/04/25 : CIA-RDP78-05867A000300950004-9

FORM NO. 174

USE PREVIOUS EDITIONS

PHOTO ANALYSIS REPORT

GPO 938984 (20)

Approved For Release 2000/04/25 : CIA-RDP78-05867A000300950004-9

LONGITUDE

COUNTRY USSR

PROVINCE

AREA NO.	SUBJECT	SUBJECT	SUBJECT	SUBJECT	SUBJECT	SUBJECT	SUBJECT	SUBJECT	SUBJECT
B749 N	909	AL7	D32						
TUG	*	BAR	G	E	S	o	N	D	O
R	D	O	W	N	S	T	R	E	G
L	Y	A	N	S	K	I	Y		

(4738N 4256E)

(29,30) 25X1A

DATE OF PHOTO	TYPE	QUALITY	CLASS	NO. OF CARDS
July 59	4	2	3	3



Approved For Release 2000/04/25 : CIA-RDP78-05867A000300950004-9

CITY *M-3467* LONGITUDE *48 43 N 4331 E*

COUNTRY *USSR* PROVINCE

AREA NO.	SUBJECT	SUBJECT	SUBJECT	SUBJECT	SUBJECT	SUBJECT	SUBJECT	SUBJECT	SUBJECT
<i>D 235 N</i>	<i>989</i>	<i>D 76</i>							
<i>KALACH</i>	<i>-NA</i>	<i>-DONU</i>					<i>TUGIB</i>		
<i>OAT</i>	<i>ON</i>	<i>DON</i>			<i>RIVER</i>			<i>AT</i>	
<i>MORING</i>									

DATE OF PHOTO	TYPE	QUALITY	CLASS	NO. OF CARDS	CLASSIFICATION
<i>July 59</i>	<i>4</i>	<i>2</i>	<i>3</i>	<i>2</i>	<i>25X1A</i>

Approved For Release 2000/04/25 : CIA-RDP78-05867A000300950004-9 004102						LONGITUDE 48 43 N / 4331 E	
COUNTRY USSR				PROVINCE M-3467			
AREA NO.	SUBJECT	SUBJECT	SUBJECT	SUBJECT	SUBJECT	SUBJECT	SUBJECT
D235N	027	D36	DOB				
KALACH		-NA-		DONU		BARG	
ES	M	O	O	R	E	D	ON
ER							ON
							RIV
DATE OF PHOTO July 59						TYPE 4	
QUALITY 2						CLASS 3	
NO. OF CARDS 3						SC [REDACTED]	
CAPTIONED BY [REDACTED]				25X1A			
Approved For Release 2000/04/25 : CIA-RDP78-05867A000300950004-9						FORM NO. 174 USE PREVIOUS EDITIONS	
PHOTO ANALYSIS REPORT						GPO 938984 (20)	

35-1100		M-3467		L 48 43 N		LONGITUDE		4331 E	
COUNTRY				PROVINCE					
USSR									
AREA NO.	SUBJECT	SUBJECT	SUBJECT	SUBJECT	SUBJECT	SUBJECT	SUBJECT	SUBJECT	SUBJECT
D 235N	AL 7	ALA	D 36						
K A L A C H	11	- N A	10	- D O N U	18			(B A R G	20
E S	28	A T	P I E R	30	o n	D o n	38	R I	40
V E R	42			50					

DATE OF PHOTO		TYPE	QUALITY	CLASS	NO. OF CARDS	SC	25X1A
July 59		4	2	3	3		
CLASSIFICATION				CAPTIONED BY			
Approved For Release 2000/04/25 : CIA-RDP78-05867A000300950004-9							

39440. *M-3467* *L* *4845N* *4425E*

COUNTRY *VER* PROVINCE

AREA NO.	SUBJECT	SUBJECT	SUBJECT	SUBJECT	SUBJECT	SUBJECT	SUBJECT	SUBJECT	SUBJECT
<i>D 235N</i>	<i>D36</i>	<i>AK 2</i>							
<i>STAL</i>	<i>IN</i>	<i>G</i>	<i>RAA</i>	¹⁰		<i>V</i>	<i>O</i>	<i>L</i>	<i>G</i>
<i>VER,</i>	²⁵	<i>L</i>	<i>KG</i>	³⁰	<i>down</i>	<i>S</i>	<i>T</i>	<i>R</i>	<i>E</i>
<i>[C] [D]</i>	⁴⁰			⁵⁰					⁶⁰

DATE OF PHOTO	TYPE	QUALITY	CLASS	NO. OF CARDS	SO
<i>July 19</i>	<i>4</i>	<i>2</i>	<i>3</i>	<i>2</i>	<i>(25, 49) 5X1A</i>

30400						M-3467		4845N		4425E	
COUNTRY USSR						PROVINCE					
AREA NO. D235N		SUBJECT CVG		SUBJECT ARM		SUBJECT AMH		SUBJECT		SUBJECT	
STAL		IN		GRAD		BL		DGS		R	
R		LOS		TV		FRAN		SMI		SS	
TOWN		TOWER		BL							

IN RIGHT.

DATE OF PHOTO		TYPE		QUALITY		CLASS		NO. OF CARDS		SOL	
July 19		4		2		3		3		[REDACTED]	
CLASSIFICATION						CAPTIONED BY					
Approved For Release 2000/04/25 : CIA-RDP78-05867A000300950004-9											
FORM NO. 174 USE PREVIOUS EDITIONS				PHOTO ANALYSIS REPORT				GPO 938984 (20)			

Approved For Release 2000/04/25 : CIA-RDP78-05887A000300950004-9

LONGITUDE

M-3357 C 77 38N 19 08E

COUNTRY

HUNGARY

PROVINCE

Pest

AREA NO.

3237M

SUBJECT

AH4

SUBJECT

C62

SUBJECT

262

SUBJECT

NR

SUBJECT

SUBJECT

AMMO

SUBJECT

SUBJECT

DUNAKESZ I¹⁰ NR AMMO²⁰

FORAGE³⁰ SE³⁰ OF DUNAKESZ⁴⁰

ZI AIRFIELD, Part of 2-part

UNCONTROLLED MOSIAC.

(lower right)

36

25X1A

DATE OF PHOTO	TYPE	QUALITY	CLASS	NO. OF CARDS
3 July 59	7	2	B	3

CLASSIFICATION

CAPTIONED BY

Approved For Release 2000/04/25 : CIA-RDP78-05887A000300950004-9

FORM NO. 174

USE PREVIOUS EDITIONS

PHOTO ANALYSIS REPORT

1/1

GPO 938964 (20)

394467 M-3357 C 47 38N 19 08E

COUNTRY HUNGARY PROVINCE Pest

AREA NO. 3237M SUBJECT AH4 C62 26L

DUNAKE SZI NR AMMO

TORAGE SE OF DUNAKE

ZI AIRFIELD. Part of 2-part

UNCONTROLLED MOSIAC. ↑ Town of Fot at center.

6 24

25X1A

DATE OF PHOTO	TYPE	QUALITY	CLASS	NO. OF CARDS
3 July 59	7	2	B	3

394103 M-3354 C 47 38N 1908E

COUNTRY HUNGARY PROVINCE Pest

AREA NO. 3237M SUBJECT 26L

DUNAKESZI AMMO 8 TOR

AGE 8 E OF DUNAKESZI


AIRFIELD, Part of 4-part

UNCONTROLLED MOSIAC. Nr

3

25X1A

DATE OF PHOTO	TYPE	QUALITY	CLASS	NO. OF CARDS
3 July 59	7	2	B	1



39447		M-3359		C		47 38N		1908E	
COUNTRY HUNGARY				PROVINCE Pest					
AREA NO.	SUBJECT	SUBJECT	SUBJECT	SUBJECT	SUBJECT	SUBJECT	SUBJECT	SUBJECT	SUBJECT
3237M	26L								
DUNAKESZI			AMMO			BTOR			
AGE			OF			DUNAKESZI			
AIRFIELD			PART of 4-part						
UNCONTROLLED MOSIAC.				Nr					

3

25X1A

DATE OF PHOTO	TYPE	QUALITY	CLASS	NO. OF CARDS
3 July 59	7	2	B	1

39447		M-3357		C		47 58N		1908E	
COUNTRY HUNGARY				PROVINCE Pest					
AREA NO.	SUBJECT	SUBJECT	SUBJECT	SUBJECT	SUBJECT	SUBJECT	SUBJECT	SUBJECT	SUBJECT
3237M	26L								
DUNAKESZI					AMMO			BTOR	
AGE	8E		OF		DUNAKESZI				
AIRFIELD								Part of 4-part	
UNCONTROLLED MOSIAC.									
				Nc					

3

25X1A

DATE OF PHOTO	TYPE	QUALITY	CLASS	NO. OF CARDS
3 July 59	7	2	B	1



39447		M-3357		C		47 38 N		19 08 E	
COUNTRY HUNGARY				PROVINCE Pest					
AREA NO.	SUBJECT	SUBJECT	SUBJECT	SUBJECT	SUBJECT	SUBJECT	SUBJECT	SUBJECT	SUBJECT
3237M	AK5								
DUNAKESZI				NR			AIRFIELD		
LD	PART						6-PART		
	PANORAMA								
				31		25X1A			
DATE OF PHOTO		TYPE	QUALITY	CLASS	NO. OF CARDS				
3 July 59		7	2	B	1				
CLASSIFICATION				CAPTIONED BY					
S/W				k2-0267					
Approved For Release 2000/04/25 : CIA-RDP78-05867A000300950004-9									
FORM NO. 174 USE PREVIOUS EDITIONS				PHOTO ANALYSIS REPORT				GPO 938984 (20)	

Approved For Release 2000/04/25 : CIA-RDP78-05867A000300950004-9

LONGITUDE

M-3359 C 47 38 N 19 08 E

COUNTRY HUNGARY PROVINCE Pest

AREA NO.	SUBJECT	SUBJECT	SUBJECT	SUBJECT	SUBJECT	SUBJECT	SUBJECT	SUBJECT	SUBJECT
3237M	AK5								
0	UNAKE	8	2	1	10	NR		10	AIRFIELD
LD		20	PART	2	0	F		20	6-PART
	PANORAMA	30						30	

31

25X1A

DATE OF PHOTO	TYPE	QUALITY	CLASS	NO. OF CARDS
3 July 59	7	2	B	1

CLASSIFICATION Approved For Release 2000/04/25 : CIA-RDP78-05867A000300950004-9

FORM NO. 174 PHOTO ANALYSIS REPORT

394177		M-3359		C		47 38 N		19 08 E	
COUNTRY HUNGARY				PROVINCE Post					
AREA NO.	SUBJECT	SUBJECT	SUBJECT	SUBJECT	SUBJECT	SUBJECT	SUBJECT	SUBJECT	SUBJECT
3237M	AK5								
DUNAKESZI				NR			AIRFIELD		
LD	PART						6-PART		
PANORAMA									
at left.									

DATE OF PHOTO		TYPE	QUALITY	CLASS	NO. OF CARDS	25X1A
3 July	59	7#	2	B	1	
CLASSIFICATION				CAPTIONED BY		
Approved For Release 2000/04/25 : CIA-RDP78-05867A000300950004-9				[Redacted]		
FORM NO. 174		USE PREVIOUS EDITIONS		PHOTO ANALYSIS REPORT		

394470 M-3354 C 47 38 N 19 08 E

COUNTRY HUNGARY PROVINCE Pest

AREA NO. 3237M SUBJECT D11 SUBJECT AH4 SUBJECT SUBJECT SUBJECT SUBJECT SUBJECT

DUNA KE SZI NR LAND B

ETWEEN AIRFIELD X AM

MO DUMP Part 4 of

6-part PANORAMA.

DATE OF PHOTO	TYPE	QUALITY	CLASS	NO. OF CARDS	
3 July 59	7#	2	B	2	25X1A

394477		M-3354	C	47 38 N	19 08 E
COUNTRY HUNGARY			PROVINCE Pest		
AREA NO.	SUBJECT	SUBJECT	SUBJECT	SUBJECT	SUBJECT
3237M	DII	AH4			
DUNA	KE	ZI	NR	LAND	B
ET	WEN	AIR	FIELD	X	AM
MO	DUMP			Part 5 of	
6-part PANORAMA.					

DATE OF PHOTO		TYPE	QUALITY	CLASS	NO. OF CARDS	25X1A
3 July	59	7*	2	B	2	
CLASSIFICATION				CAPTIONED BY		

30-4100 M-3354 C 47 38 N 19 08 E

COUNTRY HUNGARY PROVINCE Pest

AREA NO. 3237M SUBJECT PII SUBJECT AH4 SUBJECT SUBJECT SUBJECT SUBJECT SUBJECT SUBJECT

DUNA KEF Z I N R LAND B

ETWEEN AIRFIELD & AM

M O D U M P Part 6 of

6-part PANORAMA. at right.

1 24 25X1A

DATE OF PHOTO	TYPE	QUALITY	CLASS	NO. OF CARDS
3 July 59	7	2	B	2



394470 M-3354 C 46 54N 19 41E

COUNTRY Hungary PROVINCE BACS - KISKUN

AREA NO. 5237M SUBJECT C62 AK5

KEC8 KEMET (AIR VIEW

OF CITY AIRFIELD


20 40 Airfield at center.

Part of 6-part uncontrolled MOSIAC, CIA
394470 thru 394483

6 31

25X1A

DATE OF PHOTO	TYPE	QUALITY	CLASS	NO. OF CARDS
3 July 59	7	2	B	2



394475		M-3354		C		46 54N		19 41E	
COUNTRY HUNGARY				PROVINCE BACS-KISKUN					
AREA NO.	SUBJECT	SUBJECT	SUBJECT	SUBJECT	SUBJECT	SUBJECT	SUBJECT	SUBJECT	SUBJECT
5237M	C62	AK5							
KIEC	S	KEMET				(AIR		VIEW	
OF		CITY				AIRFIELD)			
								Airfield.	
Part of 6-part uncontrolled MOSIAC									

6		31		25X1A	
DATE OF PHOTO	TYPE	QUALITY	CLASS	NO. OF CARDS	
3 July 59	7	2	B	2	

Approved For Release 2000/04/25 : CIA-RDP78-05867A000300950004-9

3944

M-3354

C

46 54N

LONGITUDE

19 41E

COUNTRY

HUNGARY

PROVINCE

BACS - KISKUN

AREA NO.

5237M

SUBJECT

C62

SUBJECT

AK5

SUBJECT

SUBJECT

SUBJECT

SUBJECT

SUBJECT

SUBJECT

KECSEKEMET

(AIR VIEW

OF CITY

AIRFIELD)

Part of 6-part uncontrolled mosaic

6 31

25X1A

DATE OF PHOTO

3 July 59

TYPE

7#

QUALITY

2

CLASS

B

NO. OF CARDS

2

CLASSIFICATION

Approved For Release 2000/04/25 : CIA-RDP78-05867A000300950004-9

CAPTIONED

FORM NO. 174

PHOTO ANALYSIS REPORT

GPO 838984 (20)

Approved For Release 2000/04/25 : CIA-RDP78-05867A000300950004-9

394481		M-3354	C	46 54N	19 41E
COUNTRY HUNGARY			PROVINCE BACS-KISKUN		
AREA NO. 5237M	SUBJECT C62	SUBJECT AK5	SUBJECT	SUBJECT	SUBJECT
KIEC	B	KEMET	10	(AIR	VIEW
OF	CITY		20	AIRFIELD)	40

Part of 6-part uncontrolled mosaic

6		31		25X1A	
DATE OF PHOTO	TYPE	QUALITY	CLASS	NO. OF CARDS	
3 July 59 7 7		2	B	2	

Approved For Release 2000/04/25 : CIA-RDP78-05867A000300950004-9

PHOTO NO. 394452	LOT NO. M-3354	C C	46 57N	LONGITUDE 19 41E
COUNTRY HUNGARY	PROVINCE BACS-KISKUN			
AREA NO. 5237M	SUBJECT C62	SUBJECT AK5		
KIECBIKEMET		AIRVIEW		
OF CITY		AIRFIELD		
		Airfield right center		
Part of G-part uncontrolled MOSIAC, CIA				
394478 thru 394483				

631

25X1A

DATE OF PHOTO	TYPE	QUALITY	CLASS	NO. OF CARDS	SO
3 July	59	47	2 B	2	

S/N/CC

Approved For Release 2000/04/25 : CIA-RDP78-05867A000300950004-9

PHOTO NO. 39448

M-3354 C 46 54N 19 41E

COUNTRY HUNGARY PROVINCE BACS - KISKUN

AREA NO.	SUBJECT	SUBJECT	SUBJECT	SUBJECT	SUBJECT	SUBJECT	SUBJECT	SUBJECT	SUBJECT
5237M	C62	AK5							
	KIEC	BKEMET							
	OFCITY								

[AIR VIEW] [AIRFIELD]

Airfield upper right.

Part of 6-part uncontrolled MOSIAC, CIA
394478 thru 394483.

631

25X1A

DATE OF PHOTO	TYPE	QUALITY	CLASS	NO. OF CANDS	SC
3 July	59 #7	2	B	2	

CLASSIFICATION S/N/C/C CAPTIONED BY [REDACTED]

PHOTO ID: M-3354 C 46 54 N 19 41 E

COUNTRY: Hungary PROVINCE: BACS-KISKUN

AREA NO.: 5237M SUBJECT: C62 AK5

KEC SKEMET (AIR VIEW

OF CITY AIRFIELD

Part of 8-part uncontrolled mosaic, CIA 39448 thru 39449

6 31

25X1A

DATE OF PHOTO	TYPE	QUALITY	CLASS	NO. OF CARDS
3 July 59	74	2	B	2




PHOTO ID: 394483 Approved For Release 2000/04/25 : CIA-RDP78-05867A000300950004-9

M-3354 C 46 54 N 19 41 E

COUNTRY Hungary PROVINCE BACS - KISKUN

AREA NO.	SUBJECT	SUBJECT	SUBJECT	SUBJECT	SUBJECT	SUBJECT	SUBJECT	SUBJECT	SUBJECT
5237M	CE2	AK5							
KEC	8	KEMET	10	(AIR	15	VIEW	20		
OF	CITY	AIRFIELD	30		40				

Part of 8-part uncontrolled mosaic. CIA thru

6 31 25X1A

DATE OF PHOTO	TYPE	QUALITY	CLASS	NO. OF CARDS
3 July 59	7/4	2	B	2

Approved For Release 2000/04/25 : CIA-RDP78-05867A000300950004-9

PHOTO NO. Approved For Release 2000/04/25 : CIA-RDP78-05867A000300950004-9

COUNTRY Hungary PROVINCE BACS-KISKUN LATITUDE 46 54 N LONGITUDE 19 41 E

AREA NO.	SUBJECT	SUBJECT	SUBJECT	SUBJECT	SUBJECT	SUBJECT	SUBJECT	SUBJECT	SUBJECT
5237M	662	AK5							
KIEC	8	KEMET	10	(AIR	15	VIEW	20		
OF	CITY		30	AIRFIELD	35		40		

Part of 8-part uncontrolled mosaic. CIA thru

6 31 25X1A

C	DATE OF PHOTO	TYPE	QUALITY	CLASS	NO. OF CARDS
	3 July 59	7	2	B	2

CLASSIFICATION Approved For Release 2000/04/25 : CIA-RDP78-05867A000300950004-9

PHOTO NO. 394187
M-3359 C 46 51 N 19 41 E

COUNTRY HUNGARY PROVINCE BACS-KISKUN

AREA NO. 5237M SUBJECT C62 SUBJECT AK5

KEC SIKEMET (AIR VIEW)
OF CITY AIRFIELD

Part of 8-part uncontrolled mosaic. CIA thru

6 31

25X1A

DATE OF PHOTO	TYPE	QUALITY	CLASS	NO. OF CARDS
3 July 59 7		2	B	2

LONGITUDE

M-3354 C 46 54N 19 41E

COUNTRY Hungary PROVINCE BACS-KISKUN

AREA NO.	SUBJECT	SUBJECT	SUBJECT	SUBJECT	SUBJECT	SUBJECT	SUBJECT	SUBJECT	SUBJECT
52.37M	CG2	AK5							
KEC	S	KEMET							
OF	CITY								

(AIR VIEW OF AIRFIELD)

Part of 8-part uncontrolled MOSIAC, CIA thru

6 31

25X1A

DATE OF PHOTO	TYPE	QUALITY	CLASS	NO. OF CARDS
3 July	597	2	B	2

M-5354		C		46 54N		19 41E	
COUNTRY Hungary				PROVINCE BACS-KISKUN			
AREA NO.	SUBJECT	SUBJECT	SUBJECT	SUBJECT	SUBJECT	SUBJECT	SUBJECT
52.37M	CG2	AK5					
KEC	B	KEMET		[AIR	V	VIEW	
OF	CITY			AIRFIELD]			

Part of 8-part uncontrolled MOSIAC, CIA thru _____

6 31		25X1A		
DATE OF PHOTO	TYPE	QUALITY	CLASS	NO. OF CARDS
3 July 59	7	2	B	2
CLASSIFICATION		CAPTIONED		
Approved For Release 2000/04/25 : CIA-RDP78-05867A000300950004-9		Ward		
FORM NO. 174		PHOTO ANALYSIS REPORT		

394
M-3354 C 46 54N 19 41E

COUNTRY HUNGARY PROVINCE BACS-KISKUN

AREA NO. 5237M SUBJECT C62 SUBJECT AK5 SUBJECT SUBJECT SUBJECT SUBJECT SUBJECT SUBJECT

KEC B KEMET AIR VIEW
OF CITY AIRFIELD

Airfield at top center.

Part of 8-part uncontrolled MOSVAC. CIA
thru

6 31

25X1A

DATE OF PHOTO	TYPE	QUALITY	CLASS	NO. OF CARDS
3 July 59 7 8		2	B	2



LONGITUDE

39400

M-3354

C

46 5'N

19 4'E

COUNTRY

HUNGARY

PROVINCE

BACS-KISKUN

AREA NO.

5237M

SUBJECT

C62

SUBJECT

AK5

SUBJECT

SUBJECT

SUBJECT

SUBJECT

SUBJECT

SUBJECT

KIEC B K E M E T [A I R V I E W
O F C I T Y A I R F I E L D]

Airfield at center.

Part of 8-part uncontrolled MOSAIC, CIA
thru

6 31

25X1A

DATE OF PHOTO

TYPE

QUALITY

CLASS

NO. OF CARDS

3 July

59 78

2

B

2

CLASSIFICATION

CAPTIONED BY

Approved For Release 2000/04/25 : CIA-RDP78-05867A000300950004-9

LONGITUDE

M-3354

C

46 54N

19 41E

COUNTRY

HUNGARY

PROVINCE

BACS - KISKUN

AREA NO.

5237M

SUBJECT

C62

SUBJECT

AK5

SUBJECT

SUBJECT

SUBJECT

SUBJECT

SUBJECT

SUBJECT

KE	C	S	K	E	M	E	T	"	[A	I	R	"	V	I	E	W	"
O	F		C	I	T	Y	"	"	A	I	R	F	I	E	L	D	"	"

Part of 3-part uncontrolled mosaic, CIA 394492 thru 394494.

631

25X1A

DATE OF PHOTO

TYPE

QUALITY

CLASS

NO. OF CARDS

3 JULY 59

72

B

2

CLASSIFICATION

CAPTIONED BY

Approved For Release 2000/04/25 : CIA-RDP78-05867A000300950004-9

FORM NO. 174

USE PREVIOUS EDITIONS

PHOTO ANALYSIS REPORT

GPO 538864-1201

Approved For Release 2000/04/25 : CIA-RDP78-05867A000300950004-9

PHOTO NO. 304110	M-3354	C	46 54 N	19 41 E
COUNTRY HUNGARY	PROVINCE BACS - KISKUN			
AREA NO. 5237M	SUBJECT C62	SUBJECT AK5	SUBJECT	SUBJECT
KE	C	B	KEMET	AIR VIEW
OF	CITY	AIRFIELD		
Air field upper left.				
Part of 3-part uncontrolled mosaic, CIA thru _____.				

631

25X1A

DATE OF PHOTO	TYPE	QUALITY	CLASS	NO. OF CARDS
3 JUN 59	7	2	B	2

Approved For Release 2000/04/25 : CIA-RDP78-05867A000300950004-9

Approved For Release 2000/04/25 : CIA-RDP78-05867A000300950004-9

39449 M-3354 C 46 54 N 19 41 E

COUNTRY HUNGARY PROVINCE BACS - KISKUN

AREA NO. 5237M SUBJECT C62 SUBJECT AK5 SUBJECT SUBJECT SUBJECT SUBJECT SUBJECT SUBJECT

KEC BKEMET AIR VIEW

OF CITY AIRFIELD

Airfield at center.

Part of 3-part uncollected MOSIAC, CIA
thru

631

25X1A

DATE OF PHOTO	TYPE	QUALITY	CLASS	NO. OF CARDS
JUN 5 9 7		2	B	2

CLASSIFICATION Approved For Release 2000/04/25 : CIA-RDP78-05867A000300950004-9

Approved For Release 2000/04/25 : CIA-RDP78-05867A000300950004-9

LONGITUDE
17 59 N 19 01 E

M-3354

C

COUNTRY
Hungary

PROVINCE
Pest

AREA NO.	SUBJECT	SUBJECT	SUBJECT	SUBJECT	SUBJECT	SUBJECT	SUBJECT	SUBJECT
3237M	D36	C6B						
8	ZEN	TEN	DRE		DA	N	UBE	R
	I	VER	PART		C	F	-	PART
	M	O	S	A	C			

UNcontrolled

6 20 29 25X1A

DATE OF PHOTO	TYPE	QUALITY	CLASS	NO. OF CARDS
3 July 59	7#	2	B	2

CLASSIFICATION: Approved For Release 2000/04/25 : CIA-RDP78-05867A000300950004-9

PHOTO ID: 394496 REFERENCE: M-3354 LATITUDE: 47 59 N LONGITUDE: 19 01 E

COUNTRY: HUNGARY PROVINCE: Pest

AREA NO.	SUBJECT	SUBJECT	SUBJECT	SUBJECT	SUBJECT	SUBJECT	SUBJECT	SUBJECT
3237M	036	CGB						
SZEN	TEN	DRE			DA	N	UBE	R
I	VER	P	A	R	O	F	P	A
M	O	S	A	C				

UNCONTROLLED

DATE OF PHOTO	TYPE	QUALITY	CLASS	NO. OF CARDS
3 July 59	7#	2	B	2

Approved For Release 2000/04/25 : CIA-RDP78-05867A000300950004-9

PHOTO NO. 394100	LOT NO. M-3354	MAP REFERENCE C	LATITUDE 47 39 N	LONGITUDE 19 04 E
COUNTRY HUNGARY	PROVINCE Pest			

PHOTO NO. 394100	LOT NO. M-3354	MAP REFERENCE C	LATITUDE 47 39 N	LONGITUDE 19 04 E
COUNTRY HUNGARY	PROVINCE Pest			

AREA NO.	SUBJECT	SUBJECT	SUBJECT	SUBJECT	SUBJECT	SUBJECT	SUBJECT	SUBJECT	SUBJECT
3237A	1036	668							
8	ZENITEN	DRE							
1	IVER	PART							
1	MOSAIC								
UNCONTROLLED									

629

25X1A

DATE OF PHOTO	TYPE	QUALITY	CLASS	NO. OF CARDS
3 July 59	7	2	B	2

CLASSIFICATION: Approved For Release 2000/04/25 : CIA-RDP78-05867A000300950004-9

PHOTO NO. 39471	LOT NO. M-3354	MAP REFERENCE C	LATITUDE 47 39' N	LONGITUDE 19 09' E
COUNTRY HUNGARY		PROVINCE Bst		
AREA NO. 3237M	SUBJECT #15	SUBJECT C62	SUBJECT D11	
SZENTENDRE		PART OF		
7 - PART		UNCONTROLLED		
MOBILAC				

DATE OF PHOTO 3 JUL 5 27	TYPE 1	QUALITY 3	CLASS B	NO. OF CARDS 1	25X1A
CLASSIFICATION S/N/C					CAPTIONED BY [REDACTED]

Approved For Release 2000/04/25 : CIA-RDP78-05867A000300950004-9

LONGITUDE

PARNO 891005 M3394

COUNTRY THAILAND PROVINCE

AREA NO. 5L SUBJECT C68 D42 SUBJECT -

M E O V I L L A G E T W O H O U R

BY FOOT FROM CHIAN

G M A I (18 47N)

(98 59E)

STATINTL

DATE OF PHOTO	TYPE	QUALITY	CLASS	NO. OF CARDS
SEP 58 MAR 59	4	2	4	2

Approved For Release 2000/04/25 : CIA-RDP78-05867A000300950004-9

