

Approved For Release 2000/04/25 : CIA-RDP78-05867A000300950002-1

PHOTO NO. 354-500  
 SUBJECT M-2721  
 C 4335N  
 LONGITUDE 3445E

COUNTRY USSR PROVINCE

AREA NO.	SUBJECT	SUBJECT	SUBJECT	SUBJECT	SUBJECT	SUBJECT	SUBJECT	SUBJECT
B324N	ALC	Dr						
S	O	C	H	V	B	R	E	A
F	H	A	R	A	L	G	F	R
O	V	R	I	S	T	H	O	T

DATE OF PHOTO	TYPE	QUALITY	CLASS	NO. OF CARDS
JUN 58	42	4	2	

CLASSIFICATION: UNCLASSIFIED  
 AUTHORITY: 2000/04/25 : CIA-RDP78-05867A000300950002-1

PHOTO NO. **394201** Approved For Release 2000/04/25 : CIA-RDP78-05867A000300950002-1

COUNTRY **USSR** PROVINCE

AREA NO.	SUBJECT	SUBJECT	SUBJECT	SUBJECT	SUBJECT	SUBJECT	SUBJECT	SUBJECT	SUBJECT
<b>B324N</b>	<b>96W</b>	<b>DOB</b>							
<b>S O C H I</b>		<b>(N R)</b>			<b>Q B</b>	<b>S E R V A T</b>	<b>10</b>		
<b>N T</b>	<b>W G R</b>		<b>0 N</b>		<b>B O L S H O I</b>	<b>1 A</b>			
<b>K H U N</b>	<b>M T</b>								

→ LK6W

DATE OF PHOTO	TYPE	QUALITY	CLASS	NO. OF CARDS	CLASSIFICATION
<b>Summer 58</b>	<b>42</b>		<b>4</b>	<b>2</b>	<b>(U) STATINTL</b>

Approved For Release 2000/04/25 : CIA-RDP78-05867A000300950002-1

PHOTO NO. 3942  
 M-2721 C 4335 N 3945 E

COUNTRY USSR PROVINCE

AREA NO.	SUBJECT	SUBJECT	SUBJECT	SUBJECT	SUBJECT	SUBJECT	SUBJECT	SUBJECT	SUBJECT
B344N	DIV	CON							
S O C H I									
N A T O R I U M S									
P T A T O B									

2 MILES S OF CENTER OF TOWN

DATE OF PHOTO	TYPE	EQUALITY	EXPOS	NO OF CARDS	STATINTL
JUN 58	4	2			

CLASSIFICATION Approved For Release 2000/04/25 : CIA-RDP78-05867A000300950002-1

Approved For Release 2000/04/25 : CIA-RDP78-05867A000300950002-1

PHOTO NO. 394200

AREA NO. 7721

PROVINCE C

LONGITUDE 3945 E

COUNTRY USSR

AREA NO.	SUBJECT	SUBJECT	SUBJECT	SUBJECT	SUBJECT	SUBJECT	SUBJECT	SUBJECT	SUBJECT
B3WN	AK E								
S O C H I									
N W									

COAST ROAD, CKC

(28) STATINTL

DATE OF PHOTO	TYPE	QUALITY	CLASS	NO. OF CARDS
SUNN-R 58	4	2	1	1



CLASSIFICATION: UNCLASSIFIED

CAPTIONED BY: [Signature]

Approved For Release 2000/04/25 : CIA-RDP78-05867A000300950002-1

PHOTO NO. 39-20 APPROVED FOR RELEASE 2000/04/25 : CIA-RDP78-05867A000300950002-1  
 SUBJECT AK 2721 C 4300N LONGITUDE 40 02 E

COUNTRY USSR PROVINCE

AREA NO.	SUBJECT	SUBJECT	SUBJECT	SUBJECT	SUBJECT	SUBJECT	SUBJECT	SUBJECT	SUBJECT
<u>B34N</u>	<u>AK 2721</u>	<u>AK 2721</u>							
<u>S U K H U M</u>	<u>1</u>	<u>1</u>	<u>19</u>	<u>R R</u>	<u>15</u>	<u>B R I D G E</u>	<u>20</u>	<u>0</u>	
<u>V E R</u>	<u>22</u>	<u>C O A S T</u>	<u>20</u>	<u>R D</u>	<u>22</u>	<u>I N</u>	<u>5 E</u>	<u>40</u>	<u>P</u>
<u>A R T</u>	<u>20</u>	<u>O F</u>	<u>C I T Y</u>						

DATE OF PHOTO	TYPE	QUALITY	CLASS	NO. OF CARDS	CAPTIONED
<u>SUMMER 58</u>	<u>4</u>	<u>2</u>	<u>4</u>	<u>2</u>	<u>(27, 28) STATINTL</u>

PHOTO NO: 394200  
 Approved For Release 2000/04/25 : CIA-RDP78-05867A000300950002-1  
 LATITUDE: 42°05'N  
 LONGITUDE: 40°02'E

COUNTRY: USSR  
 PROVINCE:

AREA NO	SUBJECT	SUBJECT	SUBJECT	SUBJECT	SUBJECT	SUBJECT	SUBJECT	SUBJECT	SUBJECT
B344N	NR3	ARK							
SUKHUMI			RR		BR	IDGE			
VEN	CO	AST	RD						
AREA		OF	CITY						

(27, 28) STATINTL

DATE OF PHOTO	TYPE	QUALITY	CLASS	NO. OF CARDS
JUN 18	4	✓	4	2

CAPTIONED BY: [Redacted]

PHOTO NO. *394200* Approved For Release 2000/04/25 : CIA-RDP78-05867A000300950002-1 LONGITUDE *4102 E*

COUNTRY *USSR* PROVINCE

AREA NO.	SUBJECT	SUBJECT	SUBJECT	SUBJECT	SUBJECT	SUBJECT	SUBJECT	SUBJECT	SUBJECT
<i>B34N</i>	<i>AKM.</i>	<i>CRV</i>	<i>DR.</i>						
<i>S U R N</i>	<i>U M I</i>		<i>L K G</i>		<i>S E</i>		<i>F R</i>	<i>H</i>	<i>20</i>
<i>I L C</i>	<i>A T</i>		<i>R R</i>		<i>E M E</i>	<i>R G</i>	<i>I N G</i>	<i>F</i>	<i>40</i>
<i>R</i>	<i>T U</i>	<i>N N</i>	<i>E L</i>						

DATE OF PHOTO	TYPE	QUALITY	CLASS	NO. OF CARDS	CAPTIONED BY
<i>SUMMER 58</i>	<i>4</i>	<i>2</i>	<i>4</i>	<i>3</i>	<i>[redacted]</i>

PHOTO NO. Approved For Release 2000/04/25 : CIA-RDP78-05867A000300950002-1

LONGITUDE

39420

M-2721

C

4300N

4102E

COUNTRY

USSR

PROVINCE

AREA NO.

B344N

SUBJECT

SUBJECT

SUBJECT

SUBJECT

SUBJECT

SUBJECT

SUBJECT

SUBJECT

S	U	K	H	U	M	I													

(6,7,28) STATINTL

DATE OF PHOTO

TYPE

QUALITY

CLASS

NO. OF CARDS

SUMMER

ST

4

2

4

3



CLASSIFICATION

CAPTIONED BY

Approved For Release 2000/04/25 : CIA-RDP78-05867A000300950002-1

FORM No. 174

PHOTO ANALYSIS REPORT

GPO 888864 (20)

1 JUN 68



PHOTO NO. 354205

COUNTRY USSR

AREA NO. B37N

LOX NO. 577-2721

MAP REFERENCE E 41-2000 N 41-

IDENTIFICATION NUMBER: CIA-RDP78-05867A000300950002

SUBJECT	SUBJECT	SUBJECT	SUBJECT	SUBJECT	SUBJECT	SUBJECT	SUBJECT
10 B	10 R	10 D	10 G	10 E	10 O	10 V	10 E
20 L	20 K	20 G	20 N	20 E	20 L	20 A	20 T
30	30	30	30	30	30	30	30
40	40	40	40	40	40	40	40
50	50	50	50	50	50	50	50
60	60	60	60	60	60	60	60
70	70	70	70	70	70	70	70
80	80	80	80	80	80	80	80
90	90	90	90	90	90	90	90

DATE OF PHOTO: 2/28

TYPE: 2

QUALITY: 2

CLASS: 2

NO. OF CARDS: 2

CAPTIONED: [REDACTED]

STATINTL

PHOTO ANALYSIS REPORT

PROCESSED BY: [REDACTED]

DATE OF RELEASE: 2000/04/25

IDENTIFICATION NUMBER: CIA-RDP78-05867A000300950002

GPO 938864 (20)

PHOTO NO. 304200 Approved For Release 2000/04/25 : CIA-RDP78-05867A000300950002-1 LONGITUDE

COUNTRY USSR PROVINCE

AREA NO.	SUBJECT	SUBJECT	SUBJECT	SUBJECT	SUBJECT	SUBJECT	SUBJECT	SUBJECT	SUBJECT
B324N	BOB	CH							
S	U	K	H	U	M	I			
L	K	G	E	F	R	B	A	G	R
T									

DATE OF PHOTO	TYPE	QUALITY	CLASS	NO. OF CARDS	STATINTL
SUMMER	JB	4	4	2	(1,2)

CLASSIFICATION Approved For Release 2000/04/25 : CIA-RDP78-05867A000300950002-1

Approved For Release 2000/04/25 : CIA-RDP78-05867A000300950002-1

PHOTO NO. 394210

GRID REFERENCE 77-2727

LATITUDE 4500 N

LONGITUDE 4102 E

COUNTRY USSR

PROVINCE

AREA NO.	SUBJECT	SUBJECT	SUBJECT	SUBJECT	SUBJECT	SUBJECT	SUBJECT	SUBJECT	SUBJECT
B324N	CVR	COB	DOT						
S U K H U M I				B C D	G S			S T	20
M T S		L K G		N W	+			F R T	40
A G R A D		F O R T							

PART OF 4-PART PANORAMA.  
 SEE CIA THROUGH

(1,6,7) STATINTL

DATE OF PHOTO	TYPE	QUALITY	CLASS	NO. OF CARDS
Summer 58	4	2	4	3

CLASSIFICATION Approved For Release 2000/04/25 : CIA-RDP78-05867A000300950002-1

CAPTIONED BY

PHOTO NO: 394211 REFERENCE: 111-2721 LATITUDE: 11 02 E LONGITUDE: 11 02 E

COUNTRY: USR PROVINCE:

AREA NO.	SUBJECT	SUBJECT	SUBJECT	SUBJECT	SUBJECT	SUBJECT	SUBJECT	SUBJECT	SUBJECT
3324N	CR6	CB6	SWD						
S U	K H	U M	I						20
M I	S	J	L K	G	N W				40
A G	R I	A D	F O	R T					

PART 2 of U-PART PANORAMA.  
SEE CIA THROUGH

DATE OF PHOTO	TYPE	QUALITY	CLASS	NO. OF CARDS
Summer	TV	4	2	4

(1,6) STATINTL

LONGITUDE  
4102E


PHOTO NO. 39421  
777-2721

COUNTRY USSR PROVINCE

AREA NO.	SUBJECT	SUBJECT	SUBJECT	SUBJECT	SUBJECT	SUBJECT	SUBJECT	SUBJECT
B 324N	Civ	CGA	60D					
S U K H	U M I			B	L D	G S		
M I S	J	L K G		N U			N	F R
A G R A D		F O R T						

PART 3 OF 4-PART PANORAMA.  
SEE CIA THROUGH

(16,7) STATINTL



DATE OF PHOTO	TYPE	QUALITY	CLASS	NO. OF CARDS
Summer	5-8	4 2	4	3

Approved For Release 2000/04/25 : CIA-RDP78-05867A000300950002-1

PHOTO NO. 394210 REFERENCE 777-7721 LATITUDE 4500 N LONGITUDE 4102 E

COUNTRY USSR PROVINCE

AREA NO.	SUBJECT	SUBJECT	SUBJECT	SUBJECT	SUBJECT	SUBJECT	SUBJECT	SUBJECT	SUBJECT
B 324N	CH	CB	CD						
S	U	K	H	U	M	I	B	C	D
M	I	S	J	L	K	G	N	U	
A	B	R	A	D	F	O	R	T	

PART 4 of 4-PART PANORAMA.  
SEE CIA THROUGH

DATE OF PHOTO	TYPE	QUALITY	CLASS	NO. OF CARDS	CAPTIONED BY
Summer 57	4	2	4	3	(U, C, 7) STATINTL

Approved For Release 2000/04/25 : CIA-RDP78-05867A000300950002-1

LONGITUDE  
4102E

PHOTO NO.  
394214

M-2721

C

4300N

COUNTRY  
USSR

PROVINCE

AREA NO.	SUBJECT	SUBJECT	SUBJECT	SUBJECT	SUBJECT	SUBJECT	SUBJECT	SUBJECT	SUBJECT									
B34N	C6B	C2H																
S	U	K	H	U	M	I		<sup>10</sup> L	K	G		N	<sup>10</sup> F	R		K	<sup>20</sup> I	
R	O	V		<sup>20</sup> S	T		A	<sup>20</sup> P		S	T		E	<sup>20</sup> O	F		E	<sup>20</sup> N
G	E	L	S	<sup>20</sup> S	T			<sup>20</sup>										

2 BLOCKS

STATINTL

DATE OF PHOTO	TYPE	QUALITY	CLASS	NO. OF CARDS
SUMMER	18	U2	4	2



CAPTIONED BY

PHOTO NO. *5512* Approved For Release 2000/04/25 : CIA-RDP78-05867A000300950002-1

COUNTRY		PROVINCE		LONGITUDE	
<i>USA</i>		<i>MI-2721</i>		<i>NIS 42 02 N 43 44</i>	
AREA NO.	SUBJECT	SUBJECT	SUBJECT	SUBJECT	SUBJECT
<i>A315 N</i>	<i>NO'D</i>	<i>SOE</i>	<i>ME</i>	<i>AKM</i>	
<i>GOMI</i>	<i>(NW)</i>		<i>LA</i>	<i>IN</i>	<i>MTS</i>
<i>RD</i>	<i>J</i>	<i>LG</i>	<i>RT</i>	<i>HA</i>	<i>FR</i>
<i>AIN</i>					<i>TR</i>

DATE OF PHOTO	TYPE	QUALITY	CLASS	NO. OF CARDS	CLASSIFICATION
<i>SUMMER 58</i>	<i>4</i>	<i>2</i>	<i>4</i>	<i>4</i>	<i>SECRET</i>
CAPTIONED BY			<i>[Redacted]</i>		



PHOTO NO. 394218 Approved For Release 2000/04/25 : CIA-RDP78-05867A000300950002-1 LONGITUDE 44°45' E

COUNTRY USSR PROVINCE YAN

AREA NO.	SUBJECT	SUBJECT	SUBJECT	SUBJECT	SUBJECT	SUBJECT	SUBJECT	SUBJECT
<u>D350A</u>	<u>ARK</u>	<u>ARK</u>	<u>ARK</u>					
<u>FBI</u>	<u>IL</u>	<u>IL</u>	<u>IL</u>	<u>IL</u>	<u>IL</u>	<u>IL</u>	<u>IL</u>	<u>IL</u>
<u>MT</u>	<u>S</u>	<u>K</u>	<u>H</u>	<u>E</u>	<u>T</u>	<u>A</u>	<u>H</u>	<u>I</u>
<u>NIG</u>	<u>K</u>	<u>V</u>	<u>R</u>	<u>A</u>	<u>R</u>		<u>CKG</u>	<u>N</u>

CITY SUBURBS.

DATE OF PHOTO	TYPE	QUALITY	CLASS	NO. OF CARDS	STATINTL
<u>SUMMER 58</u>	<u>4</u>	<u>✓</u>	<u>4</u>	<u>3</u>	<u>(17,28,29)</u>

PHOTO APPROVED FOR RELEASE 2000/04/25 : CIA-RDP78-05867A000300950002-1

COUNTRY: USSR PROVINCE: [blank]

AREA NO.	SUBJECT	SUBJECT	SUBJECT	SUBJECT	SUBJECT	SUBJECT	SUBJECT	SUBJECT
D305N	B376	DOD	CRV					
M T S K H E	T A			10	L K G		10	A L O W
G	K U R A	R		20	[M T S ,		20	B C D G 30]
				30				

PART ① of 2-PART PANORAMA.  
SEE CIA

DATE OF PHOTO	TYPE	QUALITY	CLASS	(NO. OF CARDS)
SUMMER	STS	4	2	4

CLASSIFICATION: [redacted] CAPTIONED BY: [redacted]

PHOTO NO. 304218  
 Approved For Release 2000/04/25 : CIA-RDP78-05867A000300950002-1  
 SUBJECT: 74-2721  
 LONGITUDE: 44 43 E

COUNTRY: USSR  
 PROVINCE:

AREA NO.	SUBJECT	SUBJECT	SUBJECT	SUBJECT	SUBJECT	SUBJECT	SUBJECT	SUBJECT
D301N	CO2	CA	SOB	D36	267			
M T	S K H E	T A	"	L K G	" E		A L O W	20
G	K U R A	R	"	M T S	"		B A R R A C K S	20
C K T S	"	C H U R C H	"				ST NINA'S CHURCH	

ON HILL IN BG; BARRACKS AT FOOT OF HILL,  
 IN CENTER.

PART 2 OF 2-PART PANORAMA.  
 SEE CIA

(137, 801, 101)

DATE OF PHOTO	TYPE	QUALITY	CLASS	NO. OF CARDS
SUMMER 58	4	2	4	5

CLASSIFICATION: *TOP SECRET*  
 CAPTIONED BY: *[Signature]*



PHOTO Approved For Release 2000/04/25 : CIA-RDP78-05867A000300950002-1

COUNTRY USSR PROVINCE

AREA NO. D35N SUBJECT DDQ SUBJECT AKZ SUBJECT D36 SUBJECT C26 SUBJECT SUBJECT SUBJECT SUBJECT

M T S K H E T A A R A G V A R V

A L L E Y + G E O M I L H I G H

W A Y, L K G S FR RUIN 1/2 MILE NORTH OF TOWN. PART ① OF 3-PART SERIES


SEE CIA \_\_\_\_\_

Geo = GEORGIAN

MIL = MILITARY

167, 275 STATINTL

DATE OF PHOTO	TYPE	QUALITY	CLASS	NO. OF CARDS
<u>SUMMER</u>	<u>STP</u>	<u>4</u>	<u>2</u>	<u>4</u>



Approved For Release 2000/04/25 : CIA-RDP78-05867A000300950002-1

PHOTO NO. 394821 APPROVED FOR RELEASE 2000/04/25 : CIA-RDP78-05867A000300950002-1  
 M-2721 C 4151N 4443 E

COUNTRY USSR PROVINCE

AREA NO.	SUBJECT	SUBJECT	SUBJECT	SUBJECT	SUBJECT	SUBJECT	SUBJECT	SUBJECT	SUBJECT
D351N	D0Q	AK2	D36	C26					
M T S K	H E T A		A R	A G	V A	R	V		
A L L E Y			G E O		M . L	H I G H			
W A Y		L K G	S		FR RUIN 1/2 MILE NORTH OF TOWN. PART 2 OF 3-PART SERIES				

STATINTL

660 = GEORGIAN  
 MIL = MILITARY

DATE OF PHOTO	TYPE	QUALITY	CLASS	NO. OF CARDS
SUMMER 58	4	2	4	4

CLASSIFICATION APPROVED FOR RELEASE 2000/04/25 : CIA-RDP78-05867A000300950002-1

LONGITUDE  
4443 E

PHOTO NO.  
394222

M-2721

C 4111N

COUNTRY  
USSR

PROVINCE

AREA NO.	SUBJECT	SUBJECT	SUBJECT	SUBJECT	SUBJECT	SUBJECT	SUBJECT	SUBJECT	SUBJECT
D 321N	D D Q	A K Z	D 26	C 26					
M T S K	H E T A								
A L L C	Y		G E O						
W A Y		L I K G		S E					

See Row 5 in column of  
this page - 45-100-1-series

G60: GEORGIAN

MIC: MILITARY

STATINTL

DATE OF PHOTO	TYPE	QUALITY	CLASS	NO. OF CARDS
Summer 178	4	2	4	4



PHOTO ID: 394200  
 Approved For Release 2000/04/25 : CIA-RDP76-05867A000300950002-1  
 SUBJECT: M-2721  
 CLASS: C  
 COORDINATE: 4157 N 4443 E  
 LONGITUDE: 4443 E

COUNTRY: USA  
 PROVINCE:

AREA NO.	SUBJECT	SUBJECT	SUBJECT	SUBJECT	SUBJECT	SUBJECT	SUBJECT	SUBJECT	SUBJECT
D325N	DOD	D32	AKI	CV	DOD				
M T S K	H E T A			10	A R	A G	V A	R	20
A L C E	Y			30	G E O	M I L	H I G H		40
W A Y		L K C	N		PART 1 OF 2-PART PANAMA. SEE CIA				

GEO: GEORGIAN

MIL: MILITARY

R: RIVER

STATINTL

DATE OF PHOTO	TYPE	QUALITY	CLASS	NO. OF CARDS	SC
JUN 54	4	2	4	5	

CLASSIFICATION: *TOP SECRET*  
 CAPTIONED BY: *[Signature]*



PHOTO *304821* Approved For Release 2000/04/25 : CIA-RDP78-05867A000300950002-1 LONGITUDE *44 43 E*

COUNTRY *USSR* PROVINCE

AREA NO.	SUBJECT	SUBJECT	SUBJECT	SUBJECT	SUBJECT	SUBJECT	SUBJECT	SUBJECT	SUBJECT
<i>D321N</i>	<i>DOQ</i>	<i>DOX</i>	<i>AKI</i>	<i>(2)</i>	<i>DOQ</i>				
<i>M T S K</i>	<i>11</i>	<i>E T A</i>		<i>10</i>	<i>A R</i>	<i>A G</i>	<i>U A</i>	<i>R</i>	<i>20</i>
<i>P L C E</i>	<i>Y</i>	<i>r</i>	<i>G E</i>	<i>0</i>	<i>M</i>	<i>L</i>	<i>H I G</i>	<i>11</i>	<i>40</i>
<i>W A Y</i>		<i>L K G</i>	<i>N</i>						

*PART 2 of 2-1001  
PANAMA SEA CIA*

*GEO. GERMAN*  
MIL - MILITARY STATINTL

DATE OF PHOTO	TYPE	QUALITY	CLASS	NO. OF CARDS
<i>Summer</i>	<i>5</i>	<i>8</i>	<i>4</i>	<i>2</i>
			<i>4</i>	<i>5</i>

Approved For Release 2000/04/25 : CIA-RDP78-05867A000300950002-1  
FORM NO. 174 USE PREVIOUS EDITIONS PHOTO ANALYSIS REPORT GPO 938584 (20)

Approved For Release 2000/04/25 : CIA-RDP78-05867A000300950002-1

PHOTO NO. 39422

REF ID: A65867

GRID COORDINATES: M-2721 E 4151 N 4443 E

COUNTRY USSR PROVINCE

AREA NO.	SUBJECT	SUBJECT	SUBJECT	SUBJECT	SUBJECT	SUBJECT	SUBJECT	SUBJECT	SUBJECT
D315N	D36	D08	C26	D08	AM0				
M T S K H E T A				A R A G V A				R	V
A L L E Y		L K G		E.			B C D G S		
M T		A N T E N N A							

MISSILE ANTENNA ARRAY IN LEFT CENTER BG.

PART ① OF 2-PART MANORAMA. SEE CIA

STATINTL

DATE OF PHOTO	TYPE	QUALITY	CLASS	NO. OF CAR
SUMMER 5 P	4	2	4	5

CAPTIONED BY [REDACTED]

Approved For Release 2000/04/25 : CIA-RDP78-05867A000300950002-1

PHOTO SUBJECT *M-2721* C *UNIT N* LONGITUDE *4443 E*

COUNTRY *USSR* PROVINCE

AREA NO.	SUBJECT	SUBJECT	SUBJECT	SUBJECT	SUBJECT	SUBJECT	SUBJECT	SUBJECT	SUBJECT
<i>D371N</i>	<i>D26</i>	<i>D09</i>	<i>C24</i>	<i>D0D</i>	<i>C02</i>	<i>L67</i>			
<i>M T S R H E T A</i>				<i>A R A G V A</i>				<i>R</i>	<i>20</i>
<i>A L L C Y</i>			<i>L K G</i>	<i>E.</i>		<i>B C D G S</i>			<i>40</i>
<i>M T ;</i>		<i>B A R R A C K</i>							

*CHURCH AT RIGHT. BARRACKS IN RIGHT BG*

*PART 2 of 2-PART MANORAMA Sil CIA*

DATE OF PHOTO	TYPE	QUALITY	CLASS	NO. OF CARDS
<i>Summer 57</i>	<i>4</i>	<i>2</i>	<i>4</i>	<i>6</i>

(13,7,10,29) STATINTL

PHOTO NO. 394227  
 SUBJECT 7M-2721  
 LATITUDE 41 42 N  
 LONGITUDE 44 45 E

COUNTRY USSR  
 PROVINCE

AREA NO.	SUBJECT	SUBJECT	SUBJECT	SUBJECT	SUBJECT	SUBJECT	SUBJECT	SUBJECT	SUBJECT
D325N	CRU	D32	AKB	AMH	DOB				
T B I L I S I				R D	F R		M T	S K	H
E T A	A T	N		E D G E			O F	C I T	
Y	K U R A	R							

AT LEFT, TV TOWER ON HILL IN RIGHT BACKGROUND.

STATINTL

DATE OF PHOTO	TYPE	QUALITY	CLASS	NO. OF CARDS
Summer 58	4	✓	4	5

PHOTO ID: 304225  
 APPROVED FOR RELEASE 2000/04/25 : CIA-RDP78-05867A000300950002-1  
 SUBJECT: M-2721  
 LONGITUDE: 4441-E

COUNTRY: USSR  
 PROVINCE:

AREA NO.	SUBJECT	SUBJECT	SUBJECT	SUBJECT	SUBJECT	SUBJECT	SUBJECT	SUBJECT	SUBJECT								
D325N	C6B	AM7	C02	C26													
T B	1	L	5	1	10	0	L	G	1	N	5	K	A	7	A	20	
S	F	A	E	6	T	20	L	K	6	30	S	E	38	A	T	P	40
S	S	1	5	T	40	0	F	F	50								

OFF OFFICE

(6,7,8) STATINTL

DATE OF PHOTO	TYPE	QUALITY	CLASS	NO. OF CARDS
SUMMER 58	4	✓	✓	4

CLASSIFICATION: [REDACTED] CAPTIONED BY: [REDACTED]

LONGITUDE  
44°15'E

PHOTO NO. 301625  
77-2721  
C  
4142N

COUNTRY USSR PROVINCE

AREA NO.	SUBJECT	SUBJECT	SUBJECT	SUBJECT	SUBJECT	SUBJECT	SUBJECT	SUBJECT	SUBJECT
D35N	C6A	C24	C42						
T	B	I	L	I	S	I	L	K	G
							S	F	R
									B
									E
B	U	T	O	V	S	K	A	Y	A
									S
									T

AT ~~THE~~ PETKHAWSKI STREET.

(6,7)10 STATINTL

DATE OF PHOTO	TYPE	QUALITY	CLASS	NO. OF CARDS
Summer JY	4	✓	4	3

CLASSIFICATION *TOP SECRET* CAPTIONED BY *[Signature]*

Approved For Release 2000/04/25 : CIA-RDP78-05867A000300950002-1  
 PHOTO NO. 777-2721 SUBJECT C AREA D315N LONGITUDE 44V1-E

COUNTRY USSR PROVINCE

AREA NO.	SUBJECT	SUBJECT	SUBJECT	SUBJECT	SUBJECT	SUBJECT	SUBJECT	SUBJECT	SUBJECT
D315N	CB	CB	CD						
T B	L	S	I	L	K	G	N	W	F R
E N	D	O	F	P	E	T	K	H	A I N S K I
S T	[CHURCH]			ZION CATHEDRAL INTERIOR.					

DATE OF PHOTO	TYPE	QUALITY	CLASS	NO. OF CARDS	CAPTIONED BY
SUMMER 18	4	✓	4	3	[REDACTED]

CIA-RDP78-05867A000300950002-1

444°

LOT NO. M-2721 MAP REFERENCE C LATITUDE 414°N LONGITUDE 444°E

COUNTRY USSR PROVINCE Blizninsk

AREA NO.	SUBJECT	SUBJECT	SUBJECT	SUBJECT	SUBJECT	SUBJECT	SUBJECT	SUBJECT	SUBJECT
<u>D35N</u>	<u>AKW</u>	<u>D36</u>	<u>AKB</u>	<u>C26</u>	<u>MVKH</u>	<u>RAN</u>	<u>SK</u>	<u>1</u>	<u>2</u>
<u>T B I L</u>	<u>1 S 1</u>	<u>0 V E R</u>	<u>K U R A</u>	<u>R A N</u>	<u>5 K</u>	<u>1</u>	<u>2</u>	<u>40</u>	<u>40</u>
<u>B R I D</u>	<u>G E</u>								
<u>E R</u>									

DATE OF PHOTO Summer 58 TYPE 4 QUALITY 2 CLASS 4 NO. OF CARDS 4

CAPTIONED BY [Redacted]

STATINTL

[Redacted]

PHOTO ANALYSIS REPORT

PHOTO NO. 58 LOT NO. M-2721 MAP REFERENCE C LATITUDE 414°N LONGITUDE 444°E

COUNTRY USSR PROVINCE Blizninsk

AREA NO.	SUBJECT	SUBJECT	SUBJECT	SUBJECT	SUBJECT	SUBJECT	SUBJECT	SUBJECT	SUBJECT
<u>D35N</u>	<u>C26</u>	<u>C68</u>							
<u>T B I L</u>	<u>1 S 1</u>	<u>L K G</u>	<u>N</u>	<u>N</u>	<u>W</u>	<u>F</u>	<u>R</u>	<u>20</u>	<u>20</u>
<u>S E N</u>	<u>D O F</u>	<u>P E T</u>	<u>K</u>	<u>H</u>	<u>A</u>	<u>I</u>	<u>N</u>	<u>S</u>	<u>K</u>
<u>S T</u>	<u>B I D</u>	<u>G S</u>							

IN CENTER ARE MONG GOLOVINSKI PROSPEKT.

DATE OF PHOTO Summer 58 TYPE 4 QUALITY 2 CLASS 4 NO. OF CARDS 2

CAPTIONED BY [Redacted]

STATINTL

[Redacted]

Approved For Release 2008/04/25 : CIA-RDP78-05867A000300950002-1

FORM NO. 174 USE PREVIOUS EDITIONS PHOTO ANALYSIS REPORT

1 JUN 58



PHOTO Approved For Release 2000/04/25 : CIA-RDP78-05867A000300950002-1

394235 M-2721 41421 4415 E

COUNTRY USSR PROVINCE

AREA NO.	SUBJECT	SUBJECT	SUBJECT	SUBJECT	SUBJECT	SUBJECT	SUBJECT	SUBJECT
D35N	C26	D36	C6B					
T B I L I S I			L K G	S		A C O N G		
K U R A	R		F R		M U K H R A N S K			
I T B R I D G E					PART ① of 2-PART			

PANORAMA. SEE CIA

STATINTL

DATE OF PHOTO	TYPE	QUALITY	CLASS	NO. OF CARDS
Summer 5B	4	2	4	3

Approved For Release 2000/04/25 : CIA-RDP78-05867A0003

Approved For Release 2000/04/25 : CIA-RDP78-05287A000300950002-1

LONGITUDE  
4445 E

PHOTO NO.  
304231

M-2721

C

4142 N

COUNTRY  
USSR

PROVINCE

AREA NO.	SUBJECT	SUBJECT	SUBJECT	SUBJECT	SUBJECT	SUBJECT	SUBJECT	SUBJECT
D325 N	C26	D36	C6B					
T B I L I S I	S V		L K G	S		A C	O N G	
K U R A	R		F R		M U K	H R A N S K		
I B R I D G E					PART 2 of 2-PART			

PANORAMA. SEE CIA

STATINTL

(6,7,2)



DATE OF PHOTO	TYPE	QUALITY	CLASS	NO. OF CARDS
Summer 58	4	2	4	3

Approved For Release 2000/04/25 : CIA-RDP78-05287A000300950002-1

Approved For Release 2000/04/25 : CIA-RDP78-05867A000300950002-1

PHOTO NO. 394285

M-2721

C

4.32N

LONGITUDE 4445E

COUNTRY USSR

PROVINCE

AREA NO.	SUBJECT	SUBJECT	SUBJECT	SUBJECT	SUBJECT	SUBJECT	SUBJECT	SUBJECT	SUBJECT
D325N	CRU	COB	D32						
T B I L I S V				L K G	N		A	C	O N G
K U R A	R		F R		M U K H	R A N S K			
I B R	I D G E								

PART OF 2-PART PANORAMA.

SEE CIA

(6,7,2A) STATINTL

DATE OF PHOTO	TYPE	QUALITY	CLASS	NO. OF CARDS
SUMMER 58	4	2	4	3



Approved For Release 2000/04/25 : CIA-RDP78-05867A000300950002-1

LONGITUDE  
44°15' E


COUNTRY USSR PROVINCE

AREA NO.	SUBJECT	SUBJECT	SUBJECT	SUBJECT	SUBJECT	SUBJECT	SUBJECT	SUBJECT
D325 N	C26	C6B	D36					
T B I L I S I				L K G		N	A C O N G	
K U R A	R	F R				M U K H	R A N S K	
I B R I D G E						PART 2 OF 2 - PART PANORAMA.		

SEE CIA

(6,7,29) STATINTL

DATE OF PHOTO	TYPE	QUALITY	CLASS	NO. OF CARDS
SUMMER 58	4	2	4	3



Approved For Release 2000/04/25 : CIA-RDP78-05867A000300950002-1

Approved For Release 2000/04/25 : CIA-RDP78-05867A000300950002-1

PHOTO NO. 301237  
 COUNTRY USSR  
 PROVINCE  
 LONGITUDE 4445 E

AREA NO.	SUBJECT	SUBJECT	SUBJECT	SUBJECT	SUBJECT	SUBJECT	SUBJECT	SUBJECT	SUBJECT
D30N	CR	C6B							
T B I L I S I				L K G		N E		F R	
E S T M O N O V S K A Y A									
S T R E E T									

TO ARCH-WALLED  
 FEVRALYA PESKOVSKAYA, 3. R. 4 BLOCKS S OF MUKHRANSKI BRIDGE.

DATE OF PHOTO	TYPE	QUALITY	CLASS	NO. OF CARDS	CAPTIONED BY
SUMMER IV	4	2	4	2	(6,7) STATINTL

LONGITUDE: 44°55' E

PHOTO NO. 394285  
 SUBJECT: MA-2721  
 TITLE: 4/14/78

COUNTRY: USSR  
 PROVINCE:

AREA NO.	SUBJECT	SUBJECT	SUBJECT	SUBJECT	SUBJECT	SUBJECT	SUBJECT	SUBJECT	SUBJECT
1355N	66B	676							
T R I L	S I			10 L K G		S E		F R	20 V
E R I N	S K I			30 B P I D		G E		[ B C D G	40
S	S T R E E T			50					

(4,7) STATINTL

DATE OF PHOTO	TYPE	QUALITY	CLASS	NO. OF CARDS
JUN 1978	4	2	✓	2



Approved For Release 2000/04/25 : CIA-RDP78-05867A000300950002-1

PHOTO NO. 394739  
 COUNTRY USSR  
 PROVINCE  
 LONGITUDE 44° 15' E

AREA NO.	SUBJECT	SUBJECT	SUBJECT	SUBJECT	SUBJECT	SUBJECT	SUBJECT	SUBJECT	SUBJECT
D34N	D36	C26	AGD	C6B					
T B I L I S I			L K G		S E		D O W N		
K U R A R		R	F R		V E R		I N S K I		
B R I D G E									

DATE OF PHOTO	TYPE	QUALITY	CLASS	NO. OF CARDS	
JUN 19 1951	4	2	✓	4	(6, 7, 11, 29) STATINTL

Approved For Release 2000/04/25 : CIA-RDP78-05867A000300950002-1

PHOTO NO. 394210

PROVINCE M-2721

LONGITUDE 6918 E

COUNTRY USSR

AREA NO.	SUBJECT	SUBJECT	SUBJECT	SUBJECT	SUBJECT	SUBJECT	SUBJECT	SUBJECT	SUBJECT
D328N	C32								
T	A	S	H	K	E	N	A	P	T
I	N	B	O	U	L	E	V	A	R
L	E	A	D	I	N	G	S	W	

TO

DATE OF PHOTO	TYPE	QUALITY	CLASS	NO. OF CARDS	STATINTL
SUMMER 58	42	4	1		(2)



PHOTO ID: 39424  
 Approved For Release 2000/04/25 : CIA-RDP78-05867A000300950002-1  
 SUBJECT: M-2721  
 CLASS: C  
 NO. OF CARDS: 4/20  
 LONGITUDE: 6918 E

COUNTRY: USSR  
 PROVINCE:

AREA NO	SUBJECT	SUBJECT	SUBJECT	SUBJECT	SUBJECT	SUBJECT	SUBJECT	SUBJECT
D325N	C3A	C6B						
T	A	S	H	K	E	N	T	
R	O	N	T	O	F	P	A	R
D	E	O	F	C	I	T	Y	

APTS

DATE OF PHOTO	TYPE	QUALITY	CLASS	NO. OF CARDS	SC
SUMMER 58	4	2	4	2	

(67) STATINTL  
 [REDACTED]

CLASSIFICATION: Approved For Release 2000/04/25 : CIA-RDP78-05867A000300950002-1

Approved For Release 2000/04/25 : CIA-RDP78-05867A000300950002-1

PHOTO NO. 3942000  
 SUBJECT AREA M-2721  
 LATITUDE 42° N  
 LONGITUDE 69° 18' E

COUNTRY USSR PROVINCE

AREA NO.	SUBJECT	SUBJECT	SUBJECT	SUBJECT	SUBJECT	SUBJECT	SUBJECT	SUBJECT	SUBJECT
D328N	ARC	C6B							
T A S H K E N T				10	T R A M		18	L I N E	20
O N S T		N R		30	C E N T E R		38	O F	40
I T Y .				80					

DATE OF PHOTO	TYPE	QUALITY	CLASS	NO. OF CARDS	SO
SUMMER 58	4	2	4	2	[REDACTED]

LONGITUDE  
7657 E

PHOTO NO. 554218  
M-2721  
C  
4312N

COUNTRY USSR PROVINCE

AREA NO.	SUBJECT	SUBJECT	SUBJECT	SUBJECT	SUBJECT	SUBJECT	SUBJECT	SUBJECT	SUBJECT
A329N	DOB	DOF	D48						
A L M A	A T A	(N R)		L K G		S			
T K H R E B E T		Z A I L I Y		S K I Y					
A L A T A U	([ M T S ])		FR RD 1 1/2 - 2 MILES S OF TOWN.						

PART ① OF 3 - PART PANORAMA.  
SEE CIA THROUGH

(1,18) STATINTL  
[REDACTED]

DATE OF PHOTO	TYPE	QUALITY	CLASS	NO. OF CARDS	SOL
Summer 58	4	✓	4	3	

LONGITUDE  
7617 E

PHOTO NO. 30421 M-2721 9312N

COUNTRY USSR PROVINCE

AREA NO.	SUBJECT	SUBJECT	SUBJECT	SUBJECT	SUBJECT	SUBJECT	SUBJECT	SUBJECT	SUBJECT
A329N	SOB	SOB	D48						
A L M A	A T A	(N R)				L K G		S	20
T K H R E B E T								L Y S K I	40
A L A T A U									

(M T S) FR RD 1 1/2 - 2 MILES S OF TOWN.

PART 2 OF 3 - PART PANORAMA.  
SEE CIA THROUGH

(1,18) STATINTL  
[REDACTED]

DATE OF PHOTO	TYPE	QUALITY	CLASS	NO. OF CARDS	SO
SUMMER 58	4	✓	4	3	

Approved For Release 2000/04/25 : CIA-RDP78-05867A000300950002-1

PHOTO NO. 304250	M-2721		C		312N		7617E		
COUNTRY USSR				PROVINCE					
AREA NO. A329N	SUBJECT DWB	SUBJECT DWF	SUBJECT D48	SUBJECT	SUBJECT	SUBJECT	SUBJECT	SUBJECT	
A L M A	A T A	(N R)		C	10	0	5	20	
T	K H R	E B F	T	20	Z A	C	10	Y S K 1 Y	
A C A T A U	[M i s]		FR RD 1 1/2 - 2 miles S of T. N.						

PART 3 of 3 - PART PANORAMA.  
 VIA CIA THROUGH

(1,1,1) STATINTL

DATE OF PHOTO	TYPE	QUALITY	CLASS	NO. OF CARDS
Summer 58	4/	✓	✓	3
CLASSIFICATION				CAPTIONED BY

1 JUN 88

Approved For Release 2000/04/25 : CIA-RDP78-05867A000300950002-1

LONGITUDE  
7657E

PHOTO NO. *11-7721*


COUNTRY *USSR* PROVINCE

AREA NO.	SUBJECT	SUBJECT	SUBJECT	SUBJECT	SUBJECT	SUBJECT	SUBJECT	SUBJECT	SUBJECT
<i>A 329N</i>	<i>DOB</i>	<i>AKB</i>							
<i>A 6 M A</i>	<i>A T A</i>		<i>(WR)</i>		<i>R D</i>		<i>S</i>	<i>0</i>	<i>F</i>
<i>T O W N</i>	<i>I N</i>		<i>F O O T</i>		<i>H I L L S</i>				<i>0</i>
<i>F</i>	<i>(M T 57)</i>								

*KHREBT ZAILIYSKIY PLATAU*

STATINTL

DATE OF PHOTO	TYPE	QUALITY	CLASS	NO. OF CARDS
<i>Summer</i>	<i>i</i>	<i>u</i>	<i>u</i>	<i>2</i>



Approved For Release 2000/04/25 : CIA-RDP78-05867A000300950002-1

PHOTO NO. 304216	LOT NO. M. 2721	MAP REFERENCE C	LATITUDE 4312 N	LONGITUDE 7657 E										
COUNTRY USSR	PROVINCE													
AREA NO. A32AN	SUBJECT AK2	SUBJECT 13Kw	SUBJECT D31	SUBJECT DOB										
PHOTO NO. 304217	LOT NO. M. 2721	MAP REFERENCE C	LATITUDE 4312 N	LONGITUDE 7657 E										
COUNTRY USSR	PROVINCE													
AREA NO. A32AN	SUBJECT AK2	SUBJECT 13Kw	SUBJECT D31	SUBJECT DOB										
A	L	M	A	A	T	A	(WR)	R	D	B	R	I	D	
G	E	O	V	E	R	S	T	R	E	A	M	I	N	(M)
U	N	T	A	I	N	S								
KHARBEI ZAILYSKIY ARATAU														

STATINTL

DATE OF PHOTO	TYPE	QUALITY	CLASS	NO. OF CARDS	SO
SUMMER 58		42	4	5	

MAP REFERENCE: C LATITUDE: 4312 N

CIA-RDP78-05867A000300950002-1

LOT NO. M. 2721

PROVINCE

SUBJECT

SUBJECT

SUBJECT

SUBJECT

SUBJECT

SUBJECT

20

40

COUNTRY USSR

AREA NO. A 349N

SUBJECT COL

SUBJECT ATA

SUBJECT ATA

SUBJECT ATA

SUBJECT ATA

SUBJECT ATA

SUBJECT ATA

SUBJECT ATA

SUBJECT ATA

SUBJECT ATA

SUBJECT ATA

SUBJECT ATA

SUBJECT ATA

SUBJECT ATA

SUBJECT ATA

SUBJECT ATA

SUBJECT ATA

SUBJECT ATA

SUBJECT ATA

SUBJECT ATA

SUBJECT ATA

SUBJECT ATA

SUBJECT ATA

SUBJECT ATA

SUBJECT ATA

SUBJECT ATA

SUBJECT ATA

SUBJECT ATA

SUBJECT ATA

SUBJECT ATA

SUBJECT ATA

SUBJECT ATA

SUBJECT ATA

STATINTL



GPO 938984 (20)

PHOTO NO.

LOT NO. M. 2721

MAP REFERENCE C

LATITUDE 4312 N

LONGITUDE 7657 E

COUNTRY USSR

PROVINCE

AREA NO. A 349N

SUBJECT C6B

SUBJECT CRK

SUBJECT

SUBJECT

SUBJECT

SUBJECT

SUBJECT

SUBJECT

20

40

ALMA

ATA

ATA

ATA

ATA

ATA

ATA

ATA

ATA

ATA

TA

APP

PRO

OX

ATA

ATA

ATA

ATA

ATA

ATA

CA

AN

AL

ATA

ATA

ATA

ATA


ATA

ATA

ATA

+ PARALLELING

STATINTL



DATE OF PHOTO

TYPE

QUALITY

CLASS

NO. OF CARDS

20

Summer 58

4

2

4

2

CAPTIONED BY

CLASSIFICATION

Approved For Release 2000/04/25 : CIA-RDP78-05867A000300950002-1

GPO 938984 (20)



Release 2000/04/25 : CIA-RDP78-05867A000300950002-1

PHOTO NO. 391201

LOT NO. M-2721

LATITUDE 57° 05' 00" N  
LONGITUDE 66° 58' E

COUNTRY	PROVINCE	SUBJECT	SUBJECT	SUBJECT	SUBJECT	SUBJECT	SUBJECT	SUBJECT
USSR		ARK	DOB					
AREA NO. B337N		SAMARKAND						
		RD						
		SERVATORY						

STATINTL

DATE OF PHOTO	TYPE	QUALITY	CLASS	NO. OF CARDS	NO.
	42				



CLASSIFICATION: UNCLASSIFIED  
CAPTIONED BY: [Redacted]

PHOTO ANALYSIS REPORT

LONGITUDE 66° 58' E



LONGITUDE  
6658E

PHOTO NO. *M-2721*

*M-2721*

*3740N*

*3740N*

COUNTRY *USSR*

PROVINCE

AREA NO.	SUBJECT	SUBJECT	SUBJECT	SUBJECT	SUBJECT	SUBJECT	SUBJECT	SUBJECT	SUBJECT
<i>B337N</i>	<i>AKB</i>	<i>DOB</i>							
<i>SAMARKAND</i>	<i>10</i>	<i>(NR)</i>				<i>10 CLK</i>	<i>5</i>	<i>20</i>	<i>W</i>
<i>ONRD</i>	<i>20</i>	<i>TOLU</i>				<i>30 BEG</i>	<i>0</i>	<i>40</i>	<i>B</i>
<i>SERVATORY</i>	<i>30</i>								

STATINTL

DATE OF PHOTO	TYPE	QUALITY	CLASS	NO. OF CARDS
<i>SUMMER 58</i>	<i>4</i>	<i>2</i>	<i>4</i>	<i>2</i>



LONGITUDE  
6658 E

PHOTO NO. 39420

M-2721

3940 N

COUNTRY USA

PROVINCE

AREA NO.	SUBJECT	SUBJECT	SUBJECT	SUBJECT	SUBJECT	SUBJECT	SUBJECT	SUBJECT
B337N	26	AKZ	DOB					
S I A M A R K A N D				L K G		N E		20
R D	28	T O	U L U	B E G		O B S E R		40
V A T U R Y								

FR SMALL MOSQUE AT JUNCTION WITH AIRPORT ROAD.

(1,7,28) STATINTL

DATE OF PHOTO	TYPE	QUALITY	CLASS	NO. OF CARDS
SUMMER 58	4	2	4	3



PHOTO NO. 304270 Approved For Release 2000/04/25 : CIA-RDP78-05867A000300950002-1

COUNTRY USSR PROVINCE

AREA NO.	SUBJECT	SUBJECT	SUBJECT	SUBJECT	SUBJECT	SUBJECT	SUBJECT	SUBJECT	SUBJECT
<u>B377N</u>	<u>C26</u>	<u>C6B</u>	<u>C26</u>						
<u>S A M A R K A N D</u>				<u>10</u>	<u>B</u>	<u>C</u>	<u>D</u>	<u>G</u>	<u>S</u>
<u>C O R N G A</u>				<u>30</u>	<u>M</u>	<u>A</u>	<u>N</u>	<u>S</u>	<u>T</u>
<u>P R E G I S T A N</u>				<u>30</u>					

DATE OF PHOTO	TYPE	QUALITY	CLASS	NO. OF CARDS	STATINTL
<u>SUMMER 58</u>	<u>4</u>	<u>2</u>	<u>4</u>	<u>3</u>	<u>(6,7,10)</u>

Approved For Release 2000/04/25 : CIA-RDP78-05867A000300950002-1

PHOTO NO. 304200

M. 2721

LONGITUDE 66 38 E

COUNTRY USSR PROVINCE

AREA NO.	SUBJECT	SUBJECT	SUBJECT	SUBJECT	SUBJECT	SUBJECT	SUBJECT	SUBJECT	SUBJECT
B337N	CRH	C6B							
S	A	M	A	R	A	N	D	L	K
N	S	A	D	E	A	L	C	L	E
S	T	A	N						

DATE OF PHOTO	TYPE	QUALITY	CLASS	NO. OF CARDS	CAPTIONED BY
SUMMER 58	4	2	4	2	(6,7)

Approved For Release 2000/04/25 : CIA-RDP78-05867A000300950002-1

PHOTO NO. 394277  
 M-2721  
 C  
 3740 N  
 LONGITUDE 6618 E

COUNTRY USSR PROVINCE

AREA NO.	SUBJECT	SUBJECT	SUBJECT	SUBJECT	SUBJECT	SUBJECT	SUBJECT	SUBJECT	SUBJECT
B332N	C60								
S A M A R K A N D					L K G		S E		A T
P L C C Y					F I L L E D		W I T H		P
U D D L E S									

DATE OF PHOTO	TYPE	QUALITY	CLASS	NO. OF CARDS	CAPTIONED BY
SUMMER 58	4	2	4	1	(C)





PHOTO NO. 3940 N 7M-2721 C 3940 N LONGITUDE 66 57 E  
 Approved For Release 2000/04/25 : CIA-RDP78-05867A000300950002-1

COUNTRY USSR PROVINCE

AREA NO.	SUBJECT	SUBJECT	SUBJECT	SUBJECT	SUBJECT	SUBJECT	SUBJECT	SUBJECT
<u>B337N</u>	<u>CV6</u>							
<u>S A M A R K A N D</u>	<u>10</u>			<u>M E L O N</u>	<u>18</u>		<u>M K T</u>	<u>20</u>
<u>A T N</u>	<u>28</u>	<u>S I D E</u>	<u>30</u>	<u>O F</u>	<u>38</u>	<u>M K T</u>	<u>A B C</u>	<u>40</u>
<u>D G S</u>	<u>48</u>				<u>50</u>			

MKT - MARKET

(10) STATINTL

DATE OF PHOTO	TYPE	QUALITY	CLASS	NO. OF CARDS
<u>JUN 58</u>	<u>1</u>	<u>2</u>	<u>1</u>	<u>1</u>

LONGITUDE

PHOTO NO. *71-2721* C *38 30 N* *68 45 E*

COUNTRY *USSR* PROVINCE

AREA NO.	SUBJECT	SUBJECT	SUBJECT	SUBJECT	SUBJECT	SUBJECT	SUBJECT	SUBJECT	SUBJECT
<i>A 336 N</i>	<i>CBH</i>	<i>CV</i>	<i>DOB</i>						
<i>S T A L I N</i>	<i>A O A</i>	<i>A B</i>			<i>H O U S E S</i>				
<i>N H I L L</i>		<i>L K G</i>			<i>N F R M A I</i>				
<i>N S T</i>									

LEADING TOWARDS CENTER AT JUNCTION WITH  
RD FR AIRPORT.

DATE OF PHOTO	TYPE	QUALITY	CLASS	NO. OF CARDS	SC	STATINTL
<i>Summer 58</i>	<i>4</i>	<i>✓</i>	<i>4</i>	<i>3</i>		<i>(6,7)</i>

PHOTO ID: 304201  
 APPROVED FOR RELEASE 2000/04/25 : CIA-RDP78-05867A000300950002-1  
 REFERENCE: M. 2721  
 LATITUDE: 38° 30' N  
 LONGITUDE: 68° 45' E

COUNTRY: USSR  
 PROVINCE:

AREA NO.	SUBJECT	SUBJECT	SUBJECT	SUBJECT	SUBJECT	SUBJECT	SUBJECT	SUBJECT	SUBJECT
A336N	AKZ	DOB							
STALIN A B A D			R D			O N N			
O U T S			K I R T S			O F C I T Y			
K G N			[H I L L S]			THIS ROAD IS NORTHWARD			

CENTINUATION OF LENIN STREET.

DATE OF PHOTO	TYPE	QUALITY	CLASS	NO. OF CARDS	CAPTIONED BY
Summer 58	4	✓	4	2	[REDACTED]

6281 STATINTL

LONGITUDE  
6845 E

COUNTRY USSR PROVINCE

AREA NO.	SUBJECT	SUBJECT	SUBJECT	SUBJECT	SUBJECT	SUBJECT	SUBJECT	SUBJECT	SUBJECT
A 336 N	DOB	AKK							
STALIN	ROAD				LK	G	W		
RD	LEAD				W	FR	LEN		
IN	STREET				CONTINUATION AT <u>MINISTRY</u>				

ADMINISTRATION BUILDING

DATE OF PHOTO	TYPE	QUALITY	CLASS	NO. OF CARDS	SO
JUN 58	4	✓	4	2	

CLASSIFICATION [REDACTED] STATINTL

CAPTIONED BY [REDACTED]

LONGITUDE  
68°45' E

PHOTO NO. 303-235	M 2721						C		W	
COUNTRY USSR				PROVINCE						
AREA NO. A 336 N	SUBJECT BAV	SUBJECT C6B	SUBJECT C26	SUBJECT	SUBJECT	SUBJECT	SUBJECT	SUBJECT	SUBJECT	
S	T	A	L	N	A	B	A	L	K	
G	E	O	L	O	G	I	C	A	L	
L	E	N	I	N	S	T	R	E	T	
INST - INSTITUTE										
STATINTL										
DATE OF PHOTO	TYPE	QUALITY	CLASS	NO. OF CARDS	[REDACTED]					
Summer 1968	id	v	u	3	[REDACTED]					
CLASSIFICATION				CAPTIONED BY						



COUNTRY USSR PROVINCE

AREA NO.	SUBJECT	SUBJECT	SUBJECT	SUBJECT	SUBJECT	SUBJECT	SUBJECT	SUBJECT	SUBJECT
C168N	AKM	AKQ							
BARAN	OV	ICH				RR		ST	AT
ION	ON	MIN	SK			BRE		ST	TR
R	LINK	WEST							

(27) STATINTL

DATE OF PHOTO	TYPE	QUALITY	CLASS	NO. OF CARDS
JUN 68	JT	U2	4	✓





Approved For Release 2000/04/25 : CIA-RDP78-05867A000300950002-1

PHOTO NO. *2045* | *YA-2721* | *NIS* | *JL 37N* | LONGITUDE *2106 E*

COUNTRY *USSR* | PROVINCE

AREA NO.	SUBJECT	SUBJECT	SUBJECT	SUBJECT	SUBJECT	SUBJECT	SUBJECT	SUBJECT	SUBJECT
<i>D 168N</i>	<i>C26</i>	<i>AKM</i>							
<i>B R O N N A Y A</i>			<sup>10</sup> <i>G O R A</i>			<sup>18</sup> <i>B L O G S</i>			<sup>20</sup>
<i>O N</i>	<sup>28</sup> <i>N</i>	<i>S I D G</i>		<i>O F</i>		<sup>38</sup> <i>M I N S K</i>			<sup>40</sup> <i>-</i>
<i>B R E S T</i>		<i>R R</i>	<sup>50</sup>						

DATE OF PHOTO	TYPE	QUALITY	CLASS	NO. OF CARDS	SC
<i>SUMMER 5P</i>	<i>4</i>	<i>2</i>	<i>4</i>	<i>2</i>	

STATINTL

Approved For Release 2000/04/25 : CIA-RDP78-05867A000300950002-1  
 PHOTO NO. 53400  
 SUBJECT M-2721 C 5207 N LONGITUDE 2742 E

COUNTRY USSR PROVINCE

AREA NO. D168N SUBJECT AKN AKM SUBJECT SUBJECT SUBJECT SUBJECT SUBJECT SUBJECT SUBJECT

B R E S I C H A N G I N C R R C

A R W H E E L S F R B R O A D T

D S S A N D G A G E

STANDARD GAUGE

(27) STATINTL

DATE OF PHOTO	TYPE	QUALITY	CLASS	NO. OF CARDS
<u>Summer</u>	<u>SP</u>	<u>42</u>	<u>4</u>	<u>2</u>

CLASSIFICATION SECRET CAPTIONED BY [Redacted]  
 Approved For Release 2000/04/25 : CIA-RDP78-05867A000300950002-1

PHOTO ID: Approved For Release 2000/04/25 : CIA-RDP78-05867A000300950002-1  
 SUBJECT: 71-2721      C      5207 N      LONGITUDE: 174 E

COUNTRY: USSR      PROVINCE:

AREA NO.	SUBJECT	SUBJECT	SUBJECT	SUBJECT	SUBJECT	SUBJECT	SUBJECT	SUBJECT	SUBJECT
<u>D163N</u>	<u>AKN</u>	<u>AKM</u>							
<u>B</u>	<u>R</u>	<u>E</u>	<u>S</u>	<u>T</u>	<u>C</u>	<u>H</u>	<u>A</u>	<u>N</u>	<u>G</u>
<u>A</u>	<u>R</u>	<u>W</u>	<u>H</u>	<u>C</u>	<u>E</u>	<u>C</u>	<u>S</u>	<u>B</u>	<u>R</u>
<u>D</u>	<u>S</u>	<u>T</u>	<u>A</u>	<u>N</u>	<u>D</u>	<u>G</u>	<u>A</u>	<u>G</u>	<u>E</u>

STANDARD GAGE

(27) STATINTL

DATE OF PHOTO	TYPE	QUALITY	CLASS	NO. OF CARDS
<u>Summer</u>	<u>58</u>	<u>4</u>	<u>2</u>	<u>4</u>

CAPTIONED BY: [REDACTED]

LONGITUDE  
2302 E

PHOTO NO. 394270 SUBJECT M-2721 CLASS C AREA 1207N

COUNTRY USSR PROVINCE

AREA NO.	SUBJECT	SUBJECT	SUBJECT	SUBJECT	SUBJECT	SUBJECT	SUBJECT	SUBJECT
D163N	AKN	AKM						
B R E S T			C H A N G E				R R	
A R	W H E E L S					B R	A D	
OR	S T A N D A R D G A U G E							

STANDARD GAUGE.

(27) STATINTL

DATE OF PHOTO	TYPE	QUALITY	CLASS	NO. OF CARDS
SUMMER 58	4	2	4	2

LONGITUDE  
2302 E

PHOTO NO. 20177  
SUBJECT 11-2721  
C  
2257A

COUNTRY USSR PROVINCE

AREA NO.	SUBJECT	SUBJECT	SUBJECT	SUBJECT	SUBJECT	SUBJECT	SUBJECT	SUBJECT	SUBJECT
D168N	AKN	AKM							
B	R	E	S	T	C	H	A	N	G
A	R	W	H	E	E	L	S	F	R
O	R	(S	T	A	N	D	G	A	G

STANDARD GAUGE.

(27) STATINTL

DATE OF PHOTO	TYPE	QUALITY	CLASS	NO. OF CARDS
SUMMER 58	4	2	4	2

Approved For Release 2000/04/25 : CIA-RDP78-05887A000300950002-1

PHOTO NO. *30527* SUBJECT *M-2721* CLASS *C* SUBJECT *5207N* LONGITUDE *2342E*

COUNTRY *USSR* PROVINCE

AREA NO.	SUBJECT	SUBJECT	SUBJECT	SUBJECT	SUBJECT	SUBJECT	SUBJECT	SUBJECT	SUBJECT
<i>D168N</i>	<i>AKT</i>	<i>D36</i>							
<i>BR</i>	<i>ES</i>	<i>5</i>	<i>BR</i>	<i>10</i>	<i>DG</i>	<i>E</i>	<i>10</i>	<i>U</i>	<i>CR</i>
<i>UG</i>	<i>R</i>	<i>20</i>	<i>LK</i>	<i>6</i>	<i>30</i>	<i>N</i>	<i>FR</i>	<i>30</i>	<i>RR</i>
<i>ID</i>	<i>GE</i>	<i>40</i>			<i>50</i>				<i>BR</i>

DATE OF PHOTO	TYPE	QUALITY	CLASS	NO. OF CARDS	CAPTIONED BY
<i>SUMMER 58</i>	<i>4</i>	<i>2</i>	<i>4</i>	<i>2</i>	<i>(29)</i>

PHOTO NO. 394873  
 APPROVED FOR RELEASE 2000/04/25 : CIA-RDP78-05867A000300950002-1  
 SUBJECT: 50.2721  
 CLASS: C  
 COORDINATES: 52 15 N 21 00 E  
 LONGITUDE: 21 00 E

COUNTRY: POLAND  
 PROVINCE: WARSAW

AREA NO.	SUBJECT	SUBJECT	SUBJECT	SUBJECT	SUBJECT	SUBJECT	SUBJECT	SUBJECT
725M	C32							
WARSAW			APT		DR		ALEXA	
MARIYA			ON		BANK		OF	V1
STULA			RIVER					

HIGH



(2)

STATINTL

DATE OF PHOTO	TYPE	QUALITY	CLASS	NO. OF CARDS	SO
SUMMER 58	42		4	1	

APPROVED FOR RELEASE 2000/04/25 : CIA-RDP78-05867A000300950002-1  
 FORM NO. 17A USE PREVIOUS EDITIONS  
 PHOTO ANALYSIS REPORT  
 GPO 936864 (20)

LONGITUDE  
2100 E

PHOTO NO.	712721		E		5215 N		2100 E	
COUNTRY	POLAND			PROVINCE WARSAW				
AREA NO.	725M	SUBJECT AKW	SUBJECT D36	SUBJECT C26	SUBJECT	SUBJECT	SUBJECT	SUBJECT
WARSAW					S	S E		20
STUL A		R	FR	J E R		S L		40
KA AVE			BR ID					

PART 02 of 4-PART PANORAMA.

SEE CIA THROUGH (7,28,19) STATINTL

DATE OF PHOTO	TYPE	QUALITY	CLASS	NO. OF CARDS	SOL
Summer 1951	C1	2	4	3	[REDACTED]
CLASSIFICATION			CAPTIONED BY		



LONGITUDE 2100 E

PHOTO NO. 59420

SM.2721

5215 N

COUNTRY POLAND PROVINCE WARSAW

AREA NO.	SUBJECT	SUBJECT	SUBJECT	SUBJECT	SUBJECT	SUBJECT	SUBJECT	SUBJECT
2255M	RAW	D36	CR	ARG				
WARSAW								
SITUL	A	R	FR	JER	S	DE	OF	VI
KA	AV	G	BR	7D	GE	RR	DRIVE	IS

UNDERGROUND RR FR WARSAW SIDE TO EAST SUBURB OF PRAGA (SASKA KAPA SECTION)

PART 2 of 4 - PART PANORAMA.

SEE CIA THROUGH (7, 27, 28, 1951) ATINTI

DATE OF PHOTO	TYPE	QUALITY	CLASS	NO. OF CARDS	SOURCE
Summer 57	4	2	4	4	[REDACTED]

LONGITUDE 21 00 E

PHOTO NO. 394275

M-2721

2 JUL 57

COUNTRY ~~Poland~~ POLAND PROVINCE WARSAW

AREA NO.	SUBJECT	SUBJECT	SUBJECT	SUBJECT	SUBJECT	SUBJECT	SUBJECT	SUBJECT	SUBJECT
7255M	D36	C24	ARG						
W	A	R	S	A	W				
S	T	U	L	A	R				
K	A	A	U	C					

RR BRIDGE IS UNDERGROUND RR FR WARSAW SIDE TO EAST SUBURB OF PRAGA (SASKA KEPA SECTION).

PART 3 OF 4-PART PANORAMA.

SEE CIA — THROUGH —

(7,27,29) STATINTL

DATE OF PHOTO	TYPE	QUALITY	CLASS	NO. OF CARDS
SUMMER 57	H	2	4	3



PHOTO Approved For Release 2000/04/25 : CIA-RDP78-05867A000300950002-1

COUNTRY	<del>USSR</del> POLAND		PROVINCE	WARSAW					
AREA NO.	7355M	SUBJECT	D 36	C 26	AKG				
W	A	R	S	A	W				
S	T	U	I	A	R				
K	A	A	U	C	B	R	D	G	E.

RR BRIDGE IS UNDERGROUND  
 RR I.R. WARSAW SIDE TO EAST SUBURB OF  
 PRAGA (SASKA KEPA SECTION).  
 PART 4 OF 4-PART PANORAMA.  
 SEE CIA — THROUGH —  
 (7,27,29) STATINTL

DATE OF PHOTO	TYPE	QUALITY	CLASS	NO. OF CARDS
SUMMER 58	H	2	4	3

Approved For Release 2000/04/25 : CIA-RDP78-05867A000300950002-1

PHOTO NO.	394276	SUBJECT	M-2721	LONGITUDE	1955 E
COUNTRY	POLAND		PROVINCE	KRAKOW	
AREA NO.	H355M	SUBJECT	Cv6	SUBJECT	CO2
	K R A K O W		F L O R I A N		S T
	L X G	S W	F R	F L O R I A N	G A
	T E	(C H O R C H)		S T M A R Y ' S C A T H E D R A L	
				IN 28	

DATE OF PHOTO	TYPE	QUALITY	CLASS	NO. OF CARDS	STATINTI
SUMMER	STY	4	2	4	3
CLASSIFICATION	APPROVED FOR RELEASE 2000/04/25 : CIA-RDP78-05867A000300950002-1		CAPTIONED BY		

LONGITUDE  
20 04 E

PHOTO NO. 301870  
 SUBJECT AREA M-2721  
 SUBJECT AREA N13  
 SUBJECT AREA 4959N

COUNTRY POLAND PROVINCE KRAKOW

AREA NO	SUBJECT	SUBJECT	SUBJECT	SUBJECT	SUBJECT	SUBJECT	SUBJECT	SUBJECT	SUBJECT
4315M	ARN	AKQ							
W I E L	i c	Z K A	10		T R A I N	18		F R	20
K R A K O W		A T	30		R R		S T A T I O N		40
			40						

(27)

STATINTL

DATE OF PHOTO	TYPE	QUALITY	CLASS	NO. OF CARDS	SO
SUMMER 19	41	~	4	2	

CLASSIFICATION Approved For Release 2000/04/25 : CIA-RDP78-05867A000300950002-1

PHOTO ID: 309400  
 Approved For Release 2000/04/25 : CIA-RDP78-05867A000300950002-1  
 REFERENCE: M-2721 N 15 4419 N  
 LONGITUDE: 2004 E

COUNTRY: POLAND PROVINCE: KRAKOW

AREA NO	SUBJECT	SUBJECT	SUBJECT	SUBJECT	SUBJECT	SUBJECT	SUBJECT	SUBJECT
4355 M	CRK	CLB						
W	I	E	L	I	C	Z	K	A
R	E	L	K	E	R	C	I	T
S	T	E	P	S				

PART ① OF 2-PART SERIES  
 SEE CIA

DATE OF PHOTO	TYPE	QUALITY	CLASS	NO. OF CARDS	STATINTL
SUMMER	58	42	4	2	(6,7)

LONGITUDE  
2004 E

PHOTO NO. 391  
STUDY  
M-2721 NIS 4957N

COUNTRY POLAND PROVINCE KRAKOW

AREA NO.	SUBJECT	SUBJECT	SUBJECT	SUBJECT	SUBJECT	SUBJECT	SUBJECT	SUBJECT	SUBJECT									
4355M	U6B	czh																
W	I	E	L	I	C	Z	K	A	M	A	I	N	S	Q	U	A		
R	E	L	K	G	F	R	C	I	T	Y	H	A	L	Z				
S	T	E	P	S														

PART 2 of 2-PART SERIES  
SEE CIA

(G,7) STATINTL

DATE OF PHOTO	TYPE	QUALITY	CLASS	NO OF CARDS
SUMMER	58	4	2	4 2

CLASSIFICATION  
Approved For Release 2000/04/25 : CIA-RDP78-05867A000300950002-1

Approved For Release 2000/04/25 : CIA-RDP78-05867A000300950002-1

LONGITUDE  
2004 E

PHOTO NO. 394287  
M-2721  
NIS  
47, 57N

COUNTRY POLAND PROVINCE KRAKOW

AREA NO.	SUBJECT	SUBJECT	SUBJECT	SUBJECT	SUBJECT	SUBJECT	SUBJECT	SUBJECT	SUBJECT
4355M	CV	CB							
W I E L I C Z K A					10	[U/D		10	S T +
L D I G S					20	F R		20	M A I N S Q
U A R E					30			30	

(6,7) STATINTL

DATE OF PHOTO	TYPE	QUALITY	CLASS	NO. OF CARDS
SUMMER 58	4	2	4	2

Approved For Release 2000/04/25 : CIA-RDP78-05867A000300950002-1





Approved For Release 2000/04/25 : CIA-RDP78-05867A000300950002-1

PHOTO NO. 39420  
 M-2721 NIS 49172  
 LONGITUDE 20° 46'

COUNTRY POLAND PROVINCE KRAKOW

AREA NO.	SUBJECT	SUBJECT	SUBJECT	SUBJECT	SUBJECT	SUBJECT	SUBJECT	SUBJECT	SUBJECT
4355M	AKB	AKJ	AKM	CV	AEO				
W	I	E	L	I	C	Z	K	A	
N		T	R	A	I	N		F	R
[	I	N	D	V	'S			I	N
								B	G]

DATE OF PHOTO	TYPE	QUALITY	CLASS	NO. OF CARDS	CAPTIONED BY
SUMMER 58	CV	✓	4	5	(7, 25, 27) STATINTL

Approved For Release 2000/04/25 : CIA-RDP78-06867A000300950002-1

LONGITUDE  
1955 E

PHOTO NO. 004285	M. 2721	KRAKOW						1955 E	
COUNTRY POLAND	PROVINCE KRAKOW								
AREA NO. 4355 M	SUBJECT AKW	SUBJECT CZ	SUBJECT COV	SUBJECT D3C	SUBJECT	SUBJECT	SUBJECT	SUBJECT	SUBJECT
K	R	A	K	O	W			10	20
I	D	G	E	J	E	K	W	E	I
I	V	E	R	L	K	G	S		

(2, 10, 28, 29) STATINTL

DATE OF PHOTO Summer	58	4	✓	4	4	SOL	[REDACTED]
CAPTIONED BY							

Approved For Release 2000/04/25 : CIA-RDP78-06867A000300950002-1

GPO 938984 (20)



LONGITUDE  
49 12 N 16 38 E

PHOTO NO. 354007  
M-2721  
C

COUNTRY CZECHOSLOVAKIA PROVINCE MORAVIA - SILESIA

AREA NO. 227M SUBJECT Ck SUBJECT Cvc SUBJECT COV SUBJECT SUBJECT SUBJECT SUBJECT SUBJECT

BRNO LK G SW FR SPIE

LB ERG FORTRESS CHUR

CH IN FG

KONIGEN-KLOSTER

(6,7,10) STATINTL

DATE OF PHOTO	TYPE	QUALITY	CLASS	NO. OF CARDS
JUN 58	4	2	4	3

CLASSIFICATION CAPTIONED BY

LONGITUDE  
1634 E

PHOTO NO. 394206	M-2721	C	4912 N	1634 E
COUNTRY CZECHOSLOVAKIA		PROVINCE MORAVIA - SILESIA		
AREA NO. 277M	SUBJECT Cv	SUBJECT Cv	SUBJECT Cv	SUBJECT Cv
B R N O	L K G	A E	F R	S P I G
L B E R G	F O R T R E S S	S	C H R I	
S T U S	C H U R C H	IN CENTER.		

PART 0 OF 2-PART PANORAMA.  
SEE CIA \_\_\_\_\_

(6,7,10) STATINTL

DATE OF PHOTO	TYPE	QUALITY	CLASS	NO. OF CARDS
JUN 5-8	4	2	4	3
CLASSIFICATION			CAPTIONED BY	

Approved For Release 2000/04/25 : CIA-RDP78-05867A000300950002-1

PHOTO NO. 391600  
 M-2771 C 4912 N 1634 E

COUNTRY CZECHOSLOVAKIA PROVINCE MORAVIA-SILESIA

AREA NO.	SUBJECT	SUBJECT	SUBJECT	SUBJECT	SUBJECT	SUBJECT	SUBJECT	SUBJECT
277M	CB	CVG	COV					
B	R	N	O	L	K	G	N	E
L	B	C	R	F	O	R	T	R
S	T	U	S	C	H	U	R	C

10 18 20 20 40

AT LEFT

PART 2 OF 2-PART PANORAMA.  
 SEE CIA \_\_\_\_\_

(6,7,10) STATINTL

DATE OF PHOTO	TYPE	QUALITY	CLASS	NO. OF CARDS
SUMMER 5-8	4	2	4	3

CLASSIFICATION Approved For Release 2000/04/25 : CIA-RDP78-05867A000300950002-1

PHOTO NO. 394-507 511-2721 G 4912N 16.38E

COUNTRY CZECHOSLOVAKIA PROVINCE MORAVIA-SILESIA

AREA NO. 227M SUBJECT CW SUBJECT C62 SUBJECT COT SUBJECT SUBJECT SUBJECT SUBJECT SUBJECT

B R N O L K G S F R S P I E L

B E R G F O R T R E S S A T K R A

N K E N H A U S .

(6,7,9) ~~6,7,9~~ STATINTL

DATE OF PHOTO	TYPE	QUALITY	CLASS	NO. OF CARDS	SO
JUN 58	4	2	4	3	

CLASSIFICATION CAPTIONED BY



Approved For Release 2000/04/25 : CIA-RDP78-05867A000300950002-1

PHOTO NO. 394291 SUBJECT JA-2721 C 1002N LONGITUDE 1512E

COUNTRY CZECHOSLOVAKIA PROVINCE BOHEMIA

AREA NO.	SUBJECT	SUBJECT	SUBJECT	SUBJECT	SUBJECT	SUBJECT	SUBJECT	SUBJECT
127M	D36	AKW						
K O L I N			B R	D G E			O V E R	E
L B E	R		D K G				P R A G U E	
B R N O			T R A I N					

DATE OF PHOTO	TYPE	QUALITY	CLASS	NO. OF CARDS	CAPTIONED BY
SUMMER 58	4	2	4	2	

(28,29) STATINTL

LONGITUDE  
1428 E

PHOTO NO.	SM-221	C	1005N					
COUNTRY	CZECHOSLOVAKIA	PROVINCE	BOHEMIA					
AREA NO.	127M	SUBJECT	SUBJECT	SUBJECT	SUBJECT	SUBJECT	SUBJECT	SUBJECT
		CW	AED					
	P R A G U E		E	10	S U B U R B S			B E
	T W	L I B E N		20	H L A V I			N A D
	R A D I	R R	S T A S	30	L K E N F R B R N O - P R A G U E			
					TRAIN.			

STA - STATIONS

(7, 2) STATINTL

DATE OF PHOTO	TYPE	QUALITY	CLASS	NO. OF CARDS	
SUMMER 58	4	2	4	2	
CAPTIONED BY					

Approved For Release 2000/04/25 : CIA-RDP78-05867A000300950002-1  
 PHOTO NO. 394200 SUBJECT SM-2721 CLASS C LONGITUDE 1005N 1428E

COUNTRY CZECHOSLOVAKIA PROVINCE BOHEMIA

AREA NO.	SUBJECT	SUBJECT	SUBJECT	SUBJECT	SUBJECT	SUBJECT	SUBJECT	SUBJECT
127M	AKG							
P R A G U E			10 P R A H A			15 H L A V I		20
N A D R A D I			30 R R			35 S T A T I O N		40
			45			50		

(27) STATINTL

DATE OF PHOTO	TYPE	QUALITY	CLASS	NO. OF CARDS	CAPTIONED BY
SUMMER 58	4	✓	4	1	[REDACTED]

Approved For Release 2000/04/25 : CIA-RDP78-05867A000300950002-1

COUNTRY **CZECHOSLOVAKIA** PROVINCE **BOHEMIA**

AREA NO.	SUBJECT	SUBJECT	SUBJECT	SUBJECT	SUBJECT	SUBJECT	SUBJECT	SUBJECT
127M	AKQ	C6B	C2W					
P R A G U E			P R A H A			H L A V I		
N A D R A D I			R R			S T A O N		S A
D O V A			S T R E E T			L K G N E.		

DATE OF PHOTO	TYPE	QUALITY	CLASS	NO. OF CARDS
Summer 58	4	✓	C1	3

(6,27) STATINTL

Approved For Release 2000/04/25 : CIA-RDP78-05867A000300950002-1  
 PHOTO NO. 394200 M-2721 C 5005N 1428E

COUNTRY <b>CZECHOSLOVAKIA</b>		PROVINCE <b>BOHEMIA</b>							
AREA NO. <b>127M</b>	SUBJECT <b>D76</b>	SUBJECT <b>C76</b>	SUBJECT <b>AKW</b>	SUBJECT	SUBJECT	SUBJECT	SUBJECT	SUBJECT	SUBJECT
<b>P R A G U E</b>			<b>M O L D A U</b>			<b>R</b>		<b>F</b>	<b>B</b>
<b>R I D G E S</b>			<b>L X U</b>			<b>F R</b>		<b>S T A L I</b>	
<b>N S T A T U E</b>						<b>FR 500 SW. BRIDGE IN FC</b>			

IS CECHEV MOST;

PART ① OF 3-PART PANORAMA.

SEE CIA — THROUGH —

(7, 28, 29) STATINTL

DATE OF PHOTO <b>SUMMER 58</b>	TYPE <b>4</b>	QUALITY <b>2</b>	CLASS <b>4</b>	NO. OF CARDS <b>3</b>	
CLASSIFICATION					CAPTIONED BY

Approved For Release 2000/04/25 : CIA-RDP78-05867A000300950002-1

LONGITUDE  
1428E

PHOTO NO. 399401 M-2721 C 5005 N

COUNTRY CZECHOSLOVAKIA PROVINCE BOHEMIA

AREA NO.	SUBJECT	SUBJECT	SUBJECT	SUBJECT	SUBJECT	SUBJECT	SUBJECT	SUBJECT	SUBJECT						
127M	D26	C26	AKW												
P	R	A	G	U	E	M	0	L	D	A	U	R	F	B	
R	I	D	G	E	S	L	K	U	F	R	S	T	A	L	I
N	S	T	A	T	U	E									

FR 500 SW. BRIDGE AT LEFT IS CECHOV MOST, AT RIGHT IS J. MANESA MOST; FAR RIGHT KARLOV MOST.

PART 2 OF 3-PART PANORAMA

SEE CIA THROUGH

(7, 28, 29) STATINTL

DATE OF PHOTO	TYPE	QUALITY	CLASS	NO. OF CARDS	SC
SUMMER 5-8	4	2	4	3	

Approved For Release 2000/04/25 : CIA-RDP78-05867A000300950002-1

PHOTO ID: 394297  
 SUBJECT: M-2721  
 PROVINCE: BOHEMIA  
 LONGITUDE: 1428 E

COUNTRY: CZECHOSLOVAKIA

AREA NO.	SUBJECT	SUBJECT	SUBJECT	SUBJECT	SUBJECT	SUBJECT	SUBJECT	SUBJECT	SUBJECT
127M	D76	C26	AKW						
AR	A	G	J	E					
R	I	D	G	C	S				
N	S	T	A	T	U	G			

CENTER IS J. MANSKA MOST; IN BG KARLOV MOST.  
 PART 3 OF 3 PART MANSKA  
 SEE C-11 —————

DATE OF PHOTO	TYPE	QUALITY	CLASS	NO. OF CARDS	CLASSIFICATION
SUMMER 58	4	2	4	3	SECRET

Approved For Release 2000/04/25 : CIA-RDP78-05867A000300950002-1

PHOTO NO. 394200  
 M-2721  
 C  
 F231N  
 LONGITUDE 1324E

COUNTRY GERMANY ~~(GDR)~~ (FR) PROVINCE BERLIN

AREA NO.	SUBJECT	SUBJECT	SUBJECT	SUBJECT	SUBJECT	SUBJECT	SUBJECT	SUBJECT
114M	D36	AKW	COC	CR6				

10	20	30	40
B	E	R	L
E	R	L	I
S	P	R	E
T	U	C	H
O	L	S	K
E	B	R	I
D	G	E	

TRASSSE BRIDGE, FOR NORTH BANK TOWARDS  
 DOME NATIONAL MUSEUM + MON BISON STRASSE BRIDGE.

(7, 10, 23, 29) STATINTL

DATE OF PHOTO	TYPE	QUALITY	CLASS	NO. OF CARDS
Summer 58	4	2	4	4

CLASSIFICATION Approved For Release 2000/04/25 : CIA-RDP78-05867A000300950002-1



JUN 68

PHOTO NO. *5M-2721* APPROVED FOR RELEASE 2000/04/25 : CIA-RDP78-05867A000300950002-1 LONGITUDE *1324E*


COUNTRY *GERMANY (GDR)* PROVINCE *BERLIN*

AREA NO.	SUBJECT	SUBJECT	SUBJECT	SUBJECT	SUBJECT	SUBJECT	SUBJECT	SUBJECT
<i>114M</i>	<i>C6B</i>	<i>C24</i>						
<i>B E R L I N</i>	<i>N</i>		<i>L K G</i>		<i>S G</i>		<i>A L O N G</i>	<i>G</i>
	<i>S T A L I N</i>	<i>A L L E E</i>			<i>T O</i>		<i>S T R A</i>	<i>A</i>
<i>U S B E R G E R</i>			<i>[P L T]</i>					

*PLATZ, FR NR SCHILLING STRASSE*

*AREA AMID NEW CONSTRUCTION. PART OF 2-PART PANORAMA. SEE CIA —*

*(6,7)* STATINTL

DATE OF PHOTO	TYPE	QUALITY	CLASS	NO. OF CARDS	
<i>Summer 58</i>	<i>4</i>	<i>2</i>	<i>4</i>	<i>2</i>	

CLASSIFICATION APPROVED FOR RELEASE 2000/04/25 : CIA-RDP78-05867A000300950002-1 CAPTIONED BY

Approved For Release 2000/04/25 : CIA-RDP78-05867A000300950002-1

PHOTO NO.	7A-2721		LATITUDE		1324E				
COUNTRY	GERMANY (GDR)		PROVINCE BERLIN						
AREA NO.	114M	SUBJECT	SUBJECT	SUBJECT	SUBJECT	SUBJECT	SUBJECT	SUBJECT	SUBJECT
	BERLIN	C6B	C2W						
				10	10	10	10	10	20
				L K G	S E		A L O N G		
				20	20	20	20	20	40
				S T A L I N A L L E E	T O		S T R A		
				40	40	40	40	40	40
				U S B E R G E R					

PLATZ, FR NR SCHILLING STRASSE

AREA AMID NEW CONSTRUCTION. PART 2 OF 2 - PART PANORAMA. SEE CIA

DATE OF PHOTO	TYPE	QUALITY	CLASS	NO. OF CARDS	SO	STATINTL
Summer 58	4	4	4	2		
APPROVED FOR RELEASE 2000/04/25 : CIA-RDP78-05867A000300950002-1						

Release 2000/04/25 : CIA-RDP78-05867A000300950002-1

PHOTO NO. 394300	LOT NO. M-3493	C	TITUDE 47 21 N	LONGITUDE 48 03 E			
COUNTRY USSR	PROVINCE	SUBJECT	SUBJECT	SUBJECT	SUBJECT	SUBJECT	SUBJECT
AREA NO. B248 N	SUBJECT ALA	SUBJECT	SUBJECT	SUBJECT	SUBJECT	SUBJECT	SUBJECT
A S T R A K H A N	"	"	N E A R	"	L O A D	"	"
I N G	D O C K	"	"	"	"	"	"
DATE OF PHOTO	TYPE	QUALITY	CLASS	NO. OF CANES	SOURCE OF PHOTOGRAPH		
5 9 4	4	1	2	1	25X TA		
CAPTIONED BY							
CLASSIFIED For Release 2000/04/25 : CIA-RDP78-05867A000300950002-1							

(30)

