

Approved For Release 2000/04/25 : CIA-RDP78-05867A000300940010-3

Next 26 Page(s) In Document Exempt

Approved For Release 2000/04/25 : CIA-RDP78-05867A000300940010-3

Approved For Release 2000/04/25 : CIA-RDP78-05867A000300940010-3

PHOTO NO. 390910 | SUBJECT M-178P | C | 35 53N | LONGITUDE 35 30E

COUNTRY LEBANON PROVINCE MT. LEBANON


AREA NO.	SUBJECT	SUBJECT	SUBJECT	SUBJECT	SUBJECT	SUBJECT	SUBJECT	SUBJECT						
312K	DID	CGZ												
B	E	I	R	U	T	M	T.	\$	A	N	N	I	N	E
N	B	G.	L	K	G.	A	F	R.	E	M	B	A	S	S
R	O	O	F											

↓ EAST

25X1A

1-6-

DATE OF PHOTO	TYPE	QUALITY	CLASS	NO. OF CARDS
APR 59	4	2	3	2



CLASSIFICATION Approved For Release 2000/04/25 : CIA-RDP78-05867A000300940010-3

PHOTO ID: 350547  
 Approved For Release 2000/04/25 : CIA-RDP78-05867A000300940010-3  
 REF ID: A66455  
 COUNTRY: M-1788  
 LONGITUDE: 33 53 N 35 30 E

COUNTRY: **LEBANON** PROVINCE: **MT. LEBANON**

AREA NO.	SUBJECT	SUBJECT	SUBJECT	SUBJECT	SUBJECT	SUBJECT	SUBJECT	SUBJECT							
312K	DID	C62													
B	E	I	R	U	T	M	T.	\$	A	N	N	I	N	E	I
N	B	G.	L	K	G.	F	R.	E	M	B	A	S	S	Y	
R	O	O	F												

↓ EAST

25X1A

1-6-

DATE OF PHOTO	TYPE	QUALITY	CLASS	NO. OF CARDS
APR 59	4	2	3	2

CLASSIFICATION: [REDACTED] CAPTIONED BY: [REDACTED]

PHOTO Approved For Release 2000/04/25 : CIA-RDP78-05867A000300940010-3  
 350912 M-1788 C 33 53N 35 30E

COUNTRY **LEBANON** PROVINCE **MT. LEBANON**

AREA NO.	SUBJECT	SUBJECT	SUBJECT	SUBJECT	SUBJECT	SUBJECT	SUBJECT	SUBJECT						
312K	DID	C62												
B	E	R	U	T	M	T.	B	A	N	N	I	N	E	I
N	B	G.	L	K	G.	F	R	E	M	B	A	S	S	Y
R	O	O	F											

↓ EAST

1-6-

25X1A

DATE OF PHOTO	TYPE	QUALITY	CLASS	NO. OF CARDS
Apr 59	4	2	3	2




PHOTO NO. 390913 | Approved For Release 2000/04/25 : CIA-RDP78-05867A000300940010-3 | LONGITUDE 35 33 N 35 30 E

COUNTRY LEONON | PROVINCE MT AIZON

AREA NO.	SUBJECT	SUBJECT	SUBJECT	SUBJECT	SUBJECT	SUBJECT	SUBJECT	SUBJECT	SUBJECT					
312K	DID	CGZ												
B	E	I	R	U	T	M	T	S	A	N	N	I	N	E
N	B	G	X	K	G	F	L	M	A	S	S	S		
R	O	O	E											

1-6- 25X1A

DATE OF PHOTO	TYPE	QUALITY	CLASS	NO. OF CARDS	CAPTIONED BY
Apr 59	4	2	3	2	[REDACTED]

LONGITUDE 35 20 E

PHOTO NO. 390914

COUNTRY Lebanon PROVINCE Mt. A

AREA NO.	SUBJECT	SUBJECT	SUBJECT	SUBJECT	SUBJECT	SUBJECT	SUBJECT	SUBJECT
3126	C62							
BIE	1	10	10	10	10	10	10	20
		20	20	20	20	20	20	40
		40	40	40	40	40	40	

6

25X1A

DATE OF PHOTO	TYPE	QUALITY	CLASS	NO. OF CARDS	SOURCE OF PHOTOGRAPH
Apr 57	3	2	3	1	[REDACTED]


CLASSIFICATION Approved For Release 2000/04/25 : CIA-RDP78-05867A000

PHOTO NO. **390935** | **M-1788** | **C** | **33 53 N** | **35 30 E**  
 Approved For Release 2000/04/25 : CIA-RDP78-05867A000300940010-3

COUNTRY **LEBANON** | PROVINCE **MT. LEBANON**

AREA NO.	SUBJECT	SUBJECT	SUBJECT	SUBJECT	SUBJECT	SUBJECT	SUBJECT	SUBJECT	SUBJECT
<b>312K</b>	<b>CP2</b>								
<b>B</b>	<b>E</b>	<b>I</b>	<b>R</b>	<b>U</b>	<b>T</b>				

**6** **25X1A**

DATE OF PHOTO	TYPE	QUALITY	CLASS	NO. OF CARDS	SC
<b>APR 5 9 3</b>	<b>3</b>	<b>2</b>	<b>3</b>	<b>1</b>	

CLASSIFICATION **Approved For Release 2000/04/25 : CIA-RDP78-05867A000300940010-3**  
 CAPTIONED BY **DE**

PHOTO NO. 300918 APPROVED FOR RELEASE 2000/04/25 : CIA-RDP78-05867A000300940010-3  
 SUBJECT M-1788 C 33 53 N LONGITUDE 35 30 E

COUNTRY LEBANON PROVINCE MT. LEBANON

AREA NO.	SUBJECT	SUBJECT	SUBJECT	SUBJECT	SUBJECT	SUBJECT	SUBJECT	SUBJECT
<u>312K</u>	<u>CG2</u>							
<u>B E I R U T</u>			10			15		20
	25		30			35		40
	45		50					

6 25X1A



DATE OF PHOTO	TYPE	QUALITY	CLASS	NO. OF CARDS	CAPTIONED BY
<u>APR 5 9 3</u>	<u>3</u>	<u>2</u>	<u>3</u>	<u>1</u>	



PHOTO NO. 350917						M-1788			C		33 48N		LONGITUDE 35 44E						
COUNTRY						LEBANON						PROVINCE				MT. LEBANON			
AREA NO.		SUBJECT		SUBJECT		SUBJECT		SUBJECT		SUBJECT		SUBJECT		SUBJECT		SUBJECT			
312K		DID		AKU															
D A H R		E L		B A		I D A R		(N E)								B			
E I R U T		- D A M A S C U S		H W Y															
CROSSING LEBANON																			
RANGE																			
1-28												25X1A							
DATE OF PHOTO				TYPE		QUALITY		CLASS		NO. OF CARDS									
APR 58						2		3		2									
CLASSIFICATION						CAPTIONED BY						JTC							
Approved For Release 2000/04/25 : CIA-RDP78-05867A000300940010-3																			
FORM NO. 174		1 JUN 58				USE PREVIOUS EDITIONS				PHOTO ANALYSIS REPORT				GPO 935984 (20)					

Approved For Release 2000/04/25 : CIA-RDP78-05867A000300940010-3

PHOTO NO. 320918 M-1788 LONGITUDE

COUNTRY SYRIA PROVINCE DAMASCUS

AREA NO.	SUBJECT	SUBJECT	SUBJECT	SUBJECT	SUBJECT	SUBJECT	SUBJECT	SUBJECT
722K	DIV							
L A V A	A R E A	10	40	K M S	E	20		
D A M A S C U S		30				40		
		40				80		

1 25X1A

DATE OF PHOTO	TYPE	QUALITY	CLASS	NO. OF CARDS
FEB 59	3	2	3	1

PHOTO NO. *M-1788* Approved For Release 2000/04/25 : CIA-RDP78-05867A000300940010-3 LONGITUDE:

COUNTRY *SYRIA* PROVINCE *DAMASCUS*

AREA NO.	SUBJECT	SUBJECT	SUBJECT	SUBJECT	SUBJECT	SUBJECT	SUBJECT	SUBJECT
<i>722K</i>	<i>DIV</i>							
<i>L A V A</i>	<i>A R E A</i>	<i>10</i>	<i>4 2</i>	<i>K M E.</i>	<i>E.</i>	<i>20</i>		
<i>F D A M A S C U S</i>	<i>T U R N</i>	<i>P O</i>	<i>40</i>					
<i>N T</i>	<i>F O R</i>	<i>A I R</i>	<i>P L A N E S</i>					

*COMMERCIAL*

<i>1</i>						<i>25X1A</i>
DATE OF PHOTO	TYPE	QUALITY	CLASS	NO. OF CARDS		
<i>FEB 59</i>	<i>3</i>	<i>2</i>	<i>3</i>	<i>1</i>		

CLASSIFICATION *CONFIDENTIAL* CAPTIONED BY *[REDACTED]*

PHOTO ID: *M-1788*

COUNTRY: *SYRIA* PROVINCE: *DAMASCUS*

AREA NO.: *722K* SUBJECT: *DIV*

*NEW BLAVA BED OVER*  
*D 42 KM E FROM DAMA*  
*\$ C U \$*

25X1A

DATE OF PHOTO	TYPE	QUALITY	CLASS	NO. OF CARDS
<i>FEB 59</i>	<i>3</i>	<i>2</i>	<i>3</i>	<i>1</i>

CLASSIFICATION: *CONFIDENTIAL* CAPTIONED BY: *[Redacted]*

Approved For Release 2000/04/25 : CIA-RDP78-05867A000300940010-3

PHOTO NO. 390551	M-1788	C	31	56N	35	55E	
COUNTRY JORDAN		PROVINCE					
AREA NO. 23K	SUBJECT C31	SUBJECT	SUBJECT	SUBJECT	SUBJECT	SUBJECT	
A	M	M	A	N	L	K	G
A	D	E	L	P	H	I	A
B	E	L	Q	A	L	A	A
7		25X1A					
DATE OF PHOTO	TYPE	QUALITY	CLASS	NO. OF CARDS	[REDACTED]		
FEB	59	4	2	3	1		
CLASSIFICATION CONFIDENTIAL			CAPTIONED BY [REDACTED]				
Approved For Release 2000/04/25 : CIA-RDP78-05867A000300940010-3						GPO 936964 (20)	
FORM NO. 174 USE PREVIOUS EDITIONS						PHOTO ANALYSIS REPORT	

Approved For Release 2000/04/25 : CIA-RDP78-05867A000300940010-3

Next 26 Page(s) In Document Exempt

Approved For Release 2000/04/25 : CIA-RDP78-05867A000300940010-3

Approved For Release 2000/04/25 : CIA-RDP78-05867A000300940010-3

LONGITUDE

PHOTO NO. 390970 *M-1788*

COUNTRY *LEBANON* PROVINCE *SOUTH LEBANON*

AREA NO.	SUBJECT	SUBJECT	SUBJECT	SUBJECT	SUBJECT	SUBJECT	SUBJECT	SUBJECT
<i>412K</i>	<i>DOB</i>	<i>AHL</i>	<i>AKB</i>	<i>DOB</i>				

*MAR 5* *AYOUN* <sup>10</sup> *DEPRESS* <sup>10</sup> *S* <sup>20</sup> *10*

*LIK* <sup>20</sup> *FAR* <sup>20</sup> *METUL* <sup>30</sup> *LA* <sup>40</sup> *15*

*RAEL* <sup>40</sup> *(RAD)*

*(3316N 3534E)*

DATE OF PHOTO	TYPE	QUALITY	CLASS	NO. OF CARDS	SOURCE
<i>FEB-Mar</i>	<i>17</i>	<i>4</i>	<i>2</i>	<i>3</i>	<i>4</i>

*(1, 2, 28)* 25X1A

CLASSIFICATION *SECRET* CAPTIONED BY *[Signature]*

Approved For Release 2000/04/25 : CIA-RDP78-05867A000300940010-3

Approved For Release 2000/04/25 : CIA-RDP78-05867A000300940010-3

Next 3 Page(s) In Document Exempt

Approved For Release 2000/04/25 : CIA-RDP78-05867A000300940010-3



Approved For Release 2000/04/25 : CIA-RDP78-05867A000300940010-3

PHOTO NO. *000031* | *M-1781* | *NIS* | *3153N* | LONGITUDE *3550 E*

COUNTRY *JORDAN* | PROVINCE

AREA NO.	SUBJECT	SUBJECT	SUBJECT	SUBJECT	SUBJECT	SUBJECT	SUBJECT	SUBJECT	SUBJECT
<i>23K</i>	<i>CGY</i>	<i>JOB</i>	<i>DOQ</i>	<i>AKZ</i>	<i>CRZ</i>				
<i>MAUR</i>		<i>CKG</i>	<i>NE</i>		<i>AT</i>		<i>VILC</i>	<i>CC</i>	
<i>AGE</i>		<i>VALLE</i>	<i>Y</i>		<i>HILLS</i>				
<i>BLDGS</i>		<i>RD</i>							

DATE OF PHOTO | TYPE | QUALITY | CLASS | NO. OF CARDS | SOU

*11/2/28* | *25X1A*

*MB-M* | *179* | *4* | *2* | *3* | *5*

CLASSIFICATION | CAPTIONED

Approved For Release 2000/04/25 : CIA-RDP78-05867A000300940010-3

FORM NO. 174 1 JUN 66 USE PREVIOUS EDITIONS PHOTO ANALYSIS REPORT GPO 936984 (20)

Approved For Release 2000/04/25 : CIA-RDP78-05867A000300940010-3

LONGITUDE  
3555 E

PHOTO NO. 390985

SI-178V

C

3152 N

COUNTRY JORDAN

PROVINCE

AREA NO.	SUBJECT	SUBJECT	SUBJECT	SUBJECT	SUBJECT	SUBJECT	SUBJECT	SUBJECT	SUBJECT
23K	CH	CB							
A M M A N			H O U S E S						
S L O P E						J E B E L		Q A L A	
L K G									

FRONT OF PHILADELPHIA HOTEL

25X1A

(6.7)



DATE OF PHOTO	TYPE	QUALITY	CLASS	NO. OF CARDS
FEB-Mar 59	4	2	3	2

Approved For Release 2000/04/25 : CIA-RDP78-05867A000300940010-3

GPO 93684 (20)

LONGITUDE  
44°45'E

PHOTO NO. 956068 390986 M3100 C 41°42'N

COUNTRY USSR PROVINCE

AREA NO.	SUBJECT	SUBJECT	SUBJECT	SUBJECT	SUBJECT	SUBJECT	SUBJECT	SUBJECT
D325N	AK6							
TBILISI								
REFIELD								

10 SOGAN LOG AI  
20  
30  
40

25X1A

31

DATE OF PHOTO	TYPE	QUALITY	CLASS	NO. OF CARDS	SOUR
5 JUNE 59	4	3	2	1	




PHOTO NO. **390987** | **M3100** | **N18** | **45°03'N** | **36°15'E** | Approved For Release 2000/04/25 : CIA-RDP78-05867A000300940010-3

COUNTRY **USSR** | PROVINCE

AREA NO.	SUBJECT	SUBJECT	SUBJECT	SUBJECT	SUBJECT	SUBJECT	SUBJECT	SUBJECT	SUBJECT
<b>D249N</b>	<b>D29</b>								
<b>S</b>	<b>VETLYACHKI</b>			<b>NR</b>				<b>AERI</b>	
<b>AL</b>	<b>VIEW</b>								

25X1A

DATE OF PHOTO	TYPE	QUALITY	CLASS	NO. OF CARDS	SOURCE
<b>5 JUNE 59</b>	<b>8</b>	<b>3</b>	<b>2</b>	<b>1</b>	

CLASSIFICATION **SECRET** | Approved For Release 2000/04/25 : CIA-RDP78-05867A000300940010-3 | PHOTO ANALYSIS REPORT

PHOTO NO. 390988 APPROVED FOR RELEASE 2000/04/25 : CIA-RDP78-05867A000300940010-3

COUNTRY USSR		PROVINCE					
AREA NO. D249N	SUBJECT D29	SUBJECT	SUBJECT	SUBJECT	SUBJECT	SUBJECT	SUBJECT
S V E T L Y A C H K I			NR		AERI		
AL VIEW							

25X1A

DATE OF PHOTO	TYPE	QUALITY	CLASS	NO. OF CARDS	SOURCE
5 JUNE 59	8	3	2	1	[REDACTED]

Approved For Release 2000/04/25 : CIA-RDP78-05867A000300940010-3

PHOTO NO.	390989		M3100		N/S 45° 30' 30" N		LONGITUDE	36° 15' E	
COUNTRY	USSR		PROVINCE						
AREA NO.	SUBJECT	SUBJECT	SUBJECT	SUBJECT	SUBJECT	SUBJECT	SUBJECT	SUBJECT	SUBJECT
D249N	D36	D29							
	S V E T L Y A C H K I					N R		A E R I	
	A L V I E W								

25X1A

DATE OF PHOTO	TYPE	QUALITY	CLASS	NO. OF CARDS	SOURCE
5 JUNE 5	98	3	2	2	



CAPTIONED BY  
C2

Approved For Release 2000/04/25 : CIA-RDP78-05867A000300940010-3

PHOTO NO. 390950  
 Approved For Release 2000/04/25 : CIA-RDP78-05867A000300940010-3  
 M3100 NIS 75° 03' W 36° 15' E

COUNTRY USSR PROVINCE

AREA NO.	SUBJECT	SUBJECT	SUBJECT	SUBJECT	SUBJECT	SUBJECT	SUBJECT	SUBJECT
D242N	ALA	CGO						
	VETLY	ACHKI			NR		(POSS)	
	TOWN	&	PORT		W		ITH	BR
	EAK	WATER	ALT					
			AT					

25X1A

DATE OF PHOTO	TYPE	QUALITY	CLASS	NO. OF CARDS	SOU
JUNE 59	8	3	2	1	

Approved For Release 2000/04/25 : CIA-RDP78-05867A000300940010-3

PHOTO NO. 390951 REFERENCE M3100 NIS LATITUDE 45 04N LONGITUDE 35 10E

COUNTRY USSR PROVINCE

AREA NO.	SUBJECT	SUBJECT	SUBJECT	SUBJECT	SUBJECT	SUBJECT	SUBJECT	SUBJECT
D249N	AK6							
GONCHAROVKA								AI
IRFIELD								FEOD
OZYA								

25X1A

31

DATE OF PHOTO	TYPE	QUALITY	CLASS	NO. OF CARDS	SOURCE
5 JUNE 59	8	3	2	1	



CLASSIFICATION Approved For Release 2000/04/25 : CIA-RDP78-05867A000300940010-3

GPO 938964 (20)




PHOTO NO. 390892 M3100 C 44°58'N 34°05'E

COUNTRY USSR PROVINCE

AREA NO.	SUBJECT	SUBJECT	SUBJECT	SUBJECT	SUBJECT	SUBJECT	SUBJECT	SUBJECT	SUBJECT
C250N	967	C2G							
	SIMFEROPOL					BARRACKS			
	IN	EASTERN				PART		OF	
	TOWN								

25X1A

DATE OF PHOTO	TYPE	QUALITY	CLASS	NO. OF CARDS	SOURCE
5 JUNE 59	8	2	2	2	



Approved For Release 2000/04/25 : CIA-RDP78-05867A000300940010-3

LONGITUDE

M3102

C

40°37N

47°09E

COUNTRY

USSR

PROVINCE

AREA NO.

C325N

SUBJECT

AK6984

SUBJECT

SUBJECT

SUBJECT

SUBJECT

SUBJECT

SUBJECT

SUBJECT

YEVLAKH

TOKEN

RADAR

AT SOD

AIRFIELD

SODU

TH OF RR

25X1A

7, 23, 31

DATE OF PHOTO

TYPE

QUALITY

CLASS

NO. OF CARDS

SOURCE

4 JUNE 59

Y

2

2

2

CLASSIFICATION

Approved For Release 2000/04/25 : CIA-RDP78-05867A000300940010-3

FORM NO. 174  
1 JUN 59

USE PREVIOUS EDITIONS

PHOTO ANALYSIS REPORT

K16-1

GPO 936984 (20)

Approved For Release 2000/04/25 : CIA-RDP78-05867A000300940010-3

LONGITUDE  
47° 09' E

COUNTRY USSR PROVINCE

AREA NO.	SUBJECT	SUBJECT	SUBJECT	SUBJECT	SUBJECT	SUBJECT	SUBJECT	SUBJECT
C325N	AK6	984						
YEVLAKH			TOKEN			RADAR		
AT	BOD		AIRFIELD					
ERR	TRACK							

25X1A.

DATE OF PHOTO	TYPE	QUALITY	CLASS	NO. OF CARDS	SOURCE
4 JUNE 59	4	2	2	2	

Approved For Release 2000/04/25 : CIA-RDP78-05867A000300940010-3

Approved For Release 2000/04/25 : CIA-RDP78-05867A000300940010-3

LONGITUDE

COUNTRY

PROVINCE

AREA NO.

SUBJECT

SUBJECT

SUBJECT

SUBJECT

SUBJECT

SUBJECT

SUBJECT

SUBJECT

C 325N	AK6	AK2						
YEV LAKH			10	TWO		18	MONOPLA	20
NE\$	25	AT	30	AIRFIELD		35	\$	40
	40	RAILROAD	50					

31

25X1A

DATE OF PHOTO	TYPE	QUALITY	CLASS	NO. OF CARDS	SOURCE
4 JUNE 59	4	2	2	2	[REDACTED]

CLASSIFICATION

CAPTIONED BY

Approved For Release 2000/04/25 : CIA-RDP78-05867A000300940010-3

FORM NO. 174

USE PREVIOUS EDITIONS

PHOTO ANALYSIS REPORT

R 16 - 3

GPO 938984 (20)

PHOTO NO. 390996	M3102	NIS	40°10'N	48°41'E				
COUNTRY USSR	PROVINCE							
AREA NO. C325N	SUBJECT ADH	SUBJECT	SUBJECT	SUBJECT	SUBJECT	SUBJECT	SUBJECT	SUBJECT
KARASU	NR		FIRST	OIL				
WELL	ALONG	RR	TRACK					
FR	TBL	1	51					

RR = RAILROAD  
FR = FROM.

25X1A

DATE OF PHOTO	TYPE	QUALITY	CLASS	NO. OF CARDS	SOURCE
4 JUNE 59	4	2	2	1	
CLASSIFICATION			CAPTIONED BY		
SEC			CZ		

PHOTO ID: 390997  
 Approved For Release 2000/04/25 : CIA-RDP78-05867A000300940010-3  
 REF ID: A67001  
 LONGITUDE: 49° 25' E

COUNTRY: USSR  
 PROVINCE: M3102 N19

AREA NO.	SUBJECT	SUBJECT	SUBJECT	SUBJECT	SUBJECT	SUBJECT	SUBJECT	SUBJECT
A339N	AHQ	C2G	AAA					
ALYAT			STANT			SIYA	NR	
UNIDENTIFIED IN ST W								
OF TOWN								

INST = INSTALLATION

25X1A

DATE OF PHCTO	TYPE	QUALITY	CLASS	NO. OF CARDS	SOURCE
4 JUNE 59	4	2	2	3	[REDACTED]

LONGITUDE  
49° 25'E

PHOTO NO. 390995

M3102 N17

39° 38' N

COUNTRY USSR PROVINCE

AREA NO.	SUBJECT	SUBJECT	SUBJECT	SUBJECT	SUBJECT	SUBJECT	SUBJECT	SUBJECT
A339N	A40	C2G	AAA					
ALYAT			\$TANT	\$IYA			NR	
UNIDENTIFIED							INT	W
OF TOWN								

INT = INSTALLATION

717.25

25X1A

DATE OF PHOTO	TYPE	QUALITY	CLASS	NO. OF CARDS	SOURCE
4 JUNE 59	4	2	2	3	[REDACTED]

CAPTIONED BY  
CZ

PHOTO NO. 390999 REFERENCE M3102 NIS LATITUDE 39° 58' N LONGITUDE 49° 25' E

COUNTRY	USSR		PROVINCE						
AREA NO.	A339N	SUBJECT	AHQ C2G	SUBJECT	AAA				
	ALYAT				STANT			Y A	NR
	UNIDENTIFIED							IN	ST
	OF TOWN								W

INST = INSTALLATION

25X1A

DATE OF PHOTO	TYPE	QUALITY	CLASS	NO. OF CARDS	SOURCE
4 JUNE 59	4	2	2	3	[REDACTED]
CAPTIONED BY					

R 16-12



PHOTO NO. 391000 SUBJECT M3102 REFERENCE C 40005N LONGITUDE 49°25' E

COUNTRY USSR PROVINCE

AREA NO.	SUBJECT	SUBJECT	SUBJECT	SUBJECT	SUBJECT	SUBJECT	SUBJECT	SUBJECT	SUBJECT
C325N	967	AHQ							
DUVANNYY			NR				BAR	RACK	
\$	W	\$	DE	OF			RAIL	ROAD	

25X1A

DATE OF PHOTO	TYPE	QUALITY	CLASS	NO. OF CARDS	SOURCE
4 JUNE 59	4	2	2	2	

CAPTIONED BY 02

R16-13

Approved For Release 2000/04/25 : CIA-RDP78-05867A000300940010-3

PHOTO NO. 391001 | M3102 | C | 78° 05' N | LONGITUDE 49° 25' E

COUNTRY USSR | PROVINCE

AREA NO.	SUBJECT	SUBJECT	SUBJECT	SUBJECT	SUBJECT	SUBJECT	SUBJECT
C325N	967	AHQ					
D	U	V	A	N	Y	Y	
\$	W	\$	I	D	E	O	F

DATE OF PHOTO	TYPE	QUALITY	CLASS	NO. OF CARDS	SOURCE
4 JUNE 59	7	2	2	2	[REDACTED]

CLASSIFICATION Approved For Release 2000/04/25 : CIA-RDP78-05867A000300940010-3

CAPTIONED BY [REDACTED]

PHOTO ANALYSIS REPORT

PHOTO NO. 391002      M3102      C      7005N      LONGITUDE 49°25E

COUNTRY USSR      PROVINCE

AREA NO.	SUBJECT	SUBJECT	SUBJECT	SUBJECT	SUBJECT	SUBJECT	SUBJECT	SUBJECT	SUBJECT
C325N	984	DOY							
	DONANNYY		NR			STRIKE			
	UT	RADAR	CENTER			BACK			
	GROUND								

ON WEST SIDE OF RAILROAD  
NORTH OF TOWN.

25X1A

DATE OF PHOTO	TYPE	QUALITY	CLASS	NO. OF CARDS	SOURCE
4 JUNE 59	4	2	2	2	[REDACTED]

CAPTIONED BY [REDACTED]

PHOTO NO. *391003* | *M3102* | *C* | *70°05'N* | *49°25'E*

COUNTRY *USSR* | PROVINCE

AREA NO.	SUBJECT	SUBJECT	SUBJECT	SUBJECT	SUBJECT	SUBJECT	SUBJECT	SUBJECT	SUBJECT
<i>0325N</i>	<i>984</i>	<i>704</i>							
<i>DUNA</i>	<i>N</i>	<i>Y</i>	<i>N</i>	<i>R</i>			<i>STR</i>	<i>L</i>	<i>K</i>
<i>NT</i>	<i>R</i>	<i>A</i>	<i>D</i>	<i>A</i>	<i>R</i>	<i>C</i>	<i>E</i>	<i>N</i>	<i>T</i>
<i>GROUND</i>									<i>ER</i>
									<i>BACK</i>

*ON WEST SIDE OF RAILROAD NORTH OF TOWN.*

25X1A

DATE OF PHOTO	TYPE	QUALITY	CLASS	NO. OF CARDS	SOURCE
<i>4 JUNE 59</i>	<i>4</i>	<i>2</i>	<i>2</i>	<i>2</i>	

CLASSIFICATION *SECRET* | CAPTIONED BY *R16-16*

PHOTO NO. 391004 M3102 C 40°05'N 49°25'E

COUNTRY USSR PROVINCE

AREA NO.	SUBJECT	SUBJECT	SUBJECT	SUBJECT	SUBJECT	SUBJECT	SUBJECT	SUBJECT
C-325N	984	DD4	C2G					
DUVAN	NY	NR					STRIKE	EO
UT	RADAR	RT					PO & R	RO
CKCAKE	CNTR							

RADAR

CNTR = CENTER ON WEST SIDE OF RAILROAD NORTH OF TOWN 1,7,23

DATE OF PHOTO	TYPE	QUALITY	CLASS	NO. OF CARDS	SOURCE
4 JUNE 59	4	2	2	3	

CLASSIFICATION Approved For Release 2000/04/25 : CIA-RDP78-05867A000300940010-3

PHOTO NO. 391005 | APPROVED FOR RELEASE 2000/04/25 : CIA-RDP78-05867A000300940010-3 | LONGITUDE 40°05'N 49°25'E

COUNTRY USSR | PROVINCE

AREA NO.	SUBJECT	SUBJECT	SUBJECT	SUBJECT	SUBJECT	SUBJECT	SUBJECT	SUBJECT
0325N 984	DOF							
DUVANNYY		NR				STRIKEO		
UT	RADAR	CENTER					PO	
ROCK CAKE								

↑  
RADAR

LEFT

ON WEST SIDE OF  
RAILROAD NORTH OF TOWN.

25X1A

1, 2, 3

DATE OF PHOTO	TYPE	QUALITY	CLASS	NO. OF CARDS	SOURCE
4 JUNE 59	4	2	2	2	[REDACTED]

CLASSIFICATION Approved For Release 2000/04/25 : CIA-RDP78-05867A000300940010-3

1 JUN 58

PHOTO NO. 391008 M3102 C 4005N 49°25E  
Approved For Release 2000/04/25 : CIA-RDP80-05867A000300940010-3

COUNTRY USSR PROVINCE

AREA NO. C325N 984 C2G

D U V A N Y Y N R \$ T R I K E O

U T R A D A R R T P O S S R O

C K C A K E A L E F T

RADAR ON WEST SIDE OF RAILROAD NORTH OF TOWN.

RT = RIGHT  
POSS = POSSIBLE

25X1A

DATE OF PHOTO	TYPE	QUALITY	CLASS	NO. OF CARDS	SOURCE
<u>4 JUNE 59</u>	<u>4</u>	<u>2</u>	<u>2</u>	<u>2</u>	[REDACTED]

CLASSIFICATION SECRET CAPTIONED BY 74 19  
Approved For Release 2000/04/25 : CIA-RDP80-05867A000300940010-3

Approved For Release 2000/04/25 : CIA-RDP78-05867A000300940010-3

PHOTO NO. 391007 M3102 C LATITUDE 41° 33' N LONGITUDE 45° 03' E

COUNTRY USSR PROVINCE

AREA NO.	SUBJECT	SUBJECT	SUBJECT	SUBJECT	SUBJECT	SUBJECT	SUBJECT	SUBJECT
D325N	AHE							
RU\$TAVI								
OF POWER								
SIDE OF RR								

FROM TBLI\$1.

RR = RAILROAD

25X1A

DATE OF PHOTO	TYPE	QUALITY	CLASS	NO. OF CARDS	SOURCE
3 JUNE 59	7	3	2	1	[REDACTED]

CLASSIFIED Approved For Release 2000/04/25 : CIA-RDP78-05867A000300940010-3

PHOTO ANALYSIS REPORT K10-20



Approved For Release 2000/04/25 : CIA-RDP78-05867A000200940010-3

PHOTO NO. 391008 M3102 C 41 33N 45 03E

COUNTRY	PROVINCE	SUBJECT	SUBJECT	SUBJECT	SUBJECT	SUBJECT	SUBJECT	SUBJECT	SUBJECT
USSR		D325N AEO							
		PUSTAVI							
		FACTORY							
		RR							
		FR							
		TBLI							

RR = RAILROAD  
FR = FROM

25X1A

25

DATE OF PHOTO	TYPE	QUALITY	CLASS	NO. OF CARDS	SOURCE
3 JUNE 59	7	3	2	1	



Approved For Release 2000/04/25 : CIA-RDP78-05867A000300940010-3

PHOTO ANALYSIS REPORT

GPO 936984 (20)

R10 21

Approved For Release 2000/04/25 : CIA-RDP78-05867A000200940010-3

PHOTO NO.	391009 DT68		M 3102		NIS		70 21N		LONGITUDE		48° 11'E	
COUNTRY	USSR			PROVINCE								
AREA NO.	C 325N		AHL		SUBJECT		SUBJECT		SUBJECT		SUBJECT	
	KYURDAMI		R		NR		POWER				20	
	BOOSTER		STATION		①		KM				40	
	W		OF		TOWN						80	

25X1A

17

DATE OF PHOTO	TYPE	QUALITY	CLASS.	NO. OF CARDS	SOURCE
4 JUNE 59	4	2	2	1	[REDACTED]
CAPTIONED BY					[REDACTED]

Approved For Release 2000/04/25 : CIA-RDP78-05867A000300940010-3

PHOTO ANALYSIS REPORT

GPO 938984 (20)

PHOTO NO. 391019  
 Approved For Release 2000/04/25 : CIA-RDP78-05867A000300940010-3  
 M 3102 NIS 48°18'N 48°41'E

COUNTRY	PROVINCE	SUBJECT							
USSR		C325N	ADH						
		KAPA	U		OIL		DERRICK		
		LT	SIDE		OF	RR	TRACK		
		FR	TBL		1				

LT=LEFT  
 RR=RAILROAD

25X1A

DATE OF PHOTO	TYPE	QUALITY	CLASS	NO. OF CARDS	SOURCE
4 JUNE 59	4	2	2	1	[REDACTED]

PHOTO NO. *391011* | *M3102* | *NIS* | *40°06'N* | *48°49'E* | LONGITUDE

COUNTRY <i>USSR</i>		PROVINCE							
AREA NO. <i>C325N</i>	SUBJECT <i>C2G</i>	SUBJECT <i>AK5</i>	SUBJECT <i>984</i>	SUBJECT	SUBJECT	SUBJECT	SUBJECT	SUBJECT	SUBJECT
<i>MUGAN'</i>	<i>0</i>	<i>0</i>	<i>0</i>	<i>0</i>	<i>0</i>	<i>0</i>	<i>0</i>	<i>0</i>	<i>0</i>
<i>0</i>	<i>0</i>	<i>0</i>	<i>0</i>	<i>0</i>	<i>0</i>	<i>0</i>	<i>0</i>	<i>0</i>	<i>0</i>
<i>RADAR</i>	<i>IN</i>	<i>BG</i>							

*POSS = POSSIBLE*

*25X1A*

*7,23,31*


DATE OF PHOTO <i>4 JUNE 59</i>	TYPE <i>4</i>	QUALITY <i>2</i>	CLASS <i>2</i>	NO. OF CARDS <i>3</i>	SOURCE 
-----------------------------------	------------------	---------------------	-------------------	--------------------------	---

PHOTO NO. 391012  
 Approved For Release 2000/04/25 : CIA-RDP78E05867A000300940010-8  
 M3102 NIS 40°01'N 49°09'E

COUNTRY USSR PROVINCE

AREA NO.	SUBJECT	SUBJECT	SUBJECT	SUBJECT	SUBJECT	SUBJECT	SUBJECT	SUBJECT
0325NAKF	NAVAGI	TANK	CAR	ON	WEST	BYA	NR	B
	OUND	TRAIN						

25X1A

DATE OF PHOTO	TYPE	QUALITY	CLASS	NO. OF CARDS	SOURCE
4 JUNE 59	4	2	2	1	[REDACTED]

CLASSIFICATION Approved For Release 2000/04/25 : CIA-RDP78E05867A000300940010-8