

PHOTO NO. Approved For Release 1999/09/20 : CIA-RDP78-05867A000200840014-1		LOT NO. 2-4344		MAP REFERENCE C		LATITUDE 43 00N		LONGITUDE 41 02E	
COUNTRY USSR (WAC 324)				PROVINCE					
AREA NO. 3IN	SUBJECT D0Q	SUBJECT D36	SUBJECT	SUBJECT	SUBJECT	SUBJECT	SUBJECT	SUBJECT	SUBJECT
S	U	K	H	U	M	I	N	R	
R	I	V	E	R	M	T	S	I	N
D	M	T	R	A	I	N			
FROM TRAIN 5 MINUTES OUT OF TOWN GOING TOWARD <u>S</u> OCHI.									
								25X1A (1,29)	

DATE OF PHOTO	TYPE	QUALITY	CLASS	NO. OF CAR
SEPT 58	3	2	3	2

CLASSIFICATION Approved For Release 1999/09/20 : CIA-RDP78-05867A000200840014-1 CAPTIONED BY

Approved For Release 2009/09/29 : CIA-RDP78-05867A000200840014-1

PHOTO NO.	95700	MAP REF.	REFERENCE	LATITUDE	LONGITUDE
COUNTRY	USSR (WAC 3034)	PROVINCE		43 25N	39 45E
AREA NO.	18N AKR	SUBJECT	PRO	ESABLY	PRIS
	S O C H I				
	T A T I O N				

25X1A

(7,27)

TYPE	QUALITY	CLASS	NO. OF CARDS	SOURCE OF PHOTOGRAPH
Approved For Release 2009/09/29 : CIA-RDP78-05867A				
CAPTIONED				

PHOTO NO. **355625** LOT NO. **1-45744** MAP REFERENCE **CIA-RDP76-05867A000200840614-1** LATITUDE **43 20N** LONGITUDE **40 15E**
 COUNTRY **USSR (WAE 324)** PROVINCE
 AREA NO. **31N** SUBJECT **C26** SUBJECT SUBJECT SUBJECT SUBJECT SUBJECT SUBJECT SUBJECT
G A G R Y **B A S K E T** **M A R K E T**
OUTDOOR **MARKET**
MARKET

25X1A (10, 8)

DATE OF PHOTO	TYPE	QUALITY	CLASS	NO. OF CARDS	SOURCE OF PHOTOGRAPH
SEPT 58	4	2	3	1	[REDACTED]

CLASSIFICATION **C** CAPTIONED BY **[REDACTED]**
 FORM NO. 1-72 **172** Approved For Release 1999/09/20 : CIA-RDP76-05867A000200840614-1
 USE PREVIOUS EDITIONS

PHOTO ANALYSIS REPORT

PHOTO NO. **355626** LOT NO. **4544** MAP REFERENCE **0** LATITUDE **43 20N** LONGITUDE **40 15E**
 Approved For Release 1999/09/20 : CIA-RDP78-05867A000200840014-1

COUNTRY **USSR (WAC 324)** PROVINCE

AREA NO	SUBJECT	SUBJECT	SUBJECT	SUBJECT	SUBJECT	SUBJECT	SUBJECT	SUBJECT
31N	E26	C62						
GAGRY		BASKET			MARKET			
	OUTDOOR		MARKET					PE
OPLE		BLDG	S					

25X1A (10⁷, 8)

DATE OF PHOTO	TYPE	QUALITY	CLASS	NO. OF CARDS
SEPT 58	4	2	3	2

CLASSIFICATION Approved For Release 1999/09/20 : CIA-RDP78-05867A000200840014-1 CAPTIONED BY

PHOTO NO. **355627** LOT NO. **WCHH** MAP REFERENCE **E** LATITUDE **43 20N** LONGITUDE **40 15E**
 Approved For Release 1999/09/20 : CIA-RDP78-05867A000200040014-1

COUNTRY **USSR (WAC 324)**

AREA NO	SUBJECT	SUBJECT	SUBJECT	SUBJECT	SUBJECT	SUBJECT	SUBJECT	SUBJECT
3 IN	COO							
G A G R Y			10	I N T O U R I S T	15	O F F	20	
I C E	25	Q U T S I D E	30	O F	35	B L O G	40	
	45		50					

25X1A (210)

DATE OF PHOTO	TYPE	QUALITY	CLASS	NO. OF CARDS
SEPT 58	4	2	3	1



CLASSIFICATION Approved For Release 1999/09/20 : CIA-RDP78-05867A000200040014-1

PHOTO NO. **35528** APPROVED FOR RELEASE 1999/09/20

REF ID: **A5111**

MAP REFERENCE: **CIA-RDP78-05867A000200840014-1**

LATITUDE: **43 20N** LONGITUDE: **40 15E**

COUNTRY: **USSR (WAC 224)** PROVINCE: **53A**

AREA NO	SUBJECT	SUBJECT	SUBJECT	SUBJECT	SUBJECT	SUBJECT	SUBJECT
31N	C36	AKC					
GAGRY		HOTEL	CHIKA				
FRONT		OPEN-AIR	BUS				
TIN	FIG						

25X1A

(7, 10)³²

DATE OF PHOTO	TYPE	QUALITY	CLASS	NO. OF CARDS	NUMBER OF PHOTOGRAPH
SEPT 5 8	4	2	3	2	

APPROVED FOR RELEASE 1999/09/20

REF ID: **A5111**

MAP REFERENCE: **CIA-RDP78-05867A000200840014-1**

PHOTO NO. ~~387029~~ For Release 1999/09/20 : CIA-RDP78-05867A000200840014-1

COUNTRY: USSR (WAC 250) PROVINCE: []
 AREA NO: 4N SUBJECT: ALA AMD SUBJECT: [] SUBJECT: [] SUBJECT: [] SUBJECT: []
 ODESSA FROM INTOURI
 ST HOTEL HARBOR TIE
 LEPHN POLE

25X1A (30, 23)

DATE OF PHOTO	TYPE	QUALITY	CLASS	NO. OF CARDS
SEP 15 8	3	2	3	2

Approved For Release 1999/09/20 : CIA-RDP78-05867A000200840014-1

PHOTO NO. **39568W** For Release 1999/09/20 : CIA-RDP78-05867A000200840014-1
 LOT NO. **E-95041** MAP REFERENCE **38N** LATITUDE **30** LONGITUDE **44E**

COUNTRY **USSR (WAC 250)** PROVINCE

AREA NO	SUBJECT	SUBJECT	SUBJECT	SUBJECT	SUBJECT	SUBJECT	SUBJECT
HN	C6B	C36					
ODESSA			INT	TOUR	IST	HO	
TEL	ODESSA		ON	PRIMOR			
SKIY	BOULEVARD						

25X1A (7.10)

DATE OF PHOTO	TYPE	QUALITY	CLASS	NO. OF CARDS
SEPT 58	4	2	3	2

CLASSIFICATION **C** Approved For Release 1999/09/20 : CIA-RDP78-05867A000200840014-1

PHOTO NO. **35708** LOT NO. **1999/09/20** MAP REFERENCE **CIA-RDP78-05867A000200840014-1** LATITUDE **30 29 N** LONGITUDE **30 44 E**

COUNTRY **USSR (WAC 2.50)** PROVINCE

AREA NO	SUBJECT	SUBJECT	SUBJECT	SUBJECT	SUBJECT	SUBJECT	SUBJECT	SUBJECT	SUBJECT
4N	C26								
0	D	S	S	A	C	H	I	L	D
I	N	G	F	L	B	R	E	A	D
I	N	T	R	H	O	T	E	L	

INTOURIST HOTEL.

(10)

25X1A

DATE OF PHOTO	TYPE	QUALITY	CLASS	NO. OF CARDS
SEPT 58	4	2	3	1


CLASSIFICATION **C** Approved For Release 1999/09/20 : CIA-RDP78-05867A000200840014-1

PHOTO NO. **355632** For Release 1999/09/20: CIA-RDP78-05867A000200840014-1
 LOT NO. **45544** MAP REFERENCE **G** LATITUDE **46 29N** LONGITUDE **30 44E**

COUNTRY **USSR (WAC 250)** PROVINCE

AREA NO	SUBJECT	SUBJECT	SUBJECT	SUBJECT	SUBJECT	SUBJECT	SUBJECT	SUBJECT
4N	C36	C6B						
ODESSA			PIRIMORSKIY					B
DULEVARD			INTOURIST					
ODESSA		HOTEL						

25X1A (7, 10)



DATE OF PHOTO	TYPE	QUALITY	CLASS	NO. OF CARDS	SC
SEPT 5 8	4	2	3	2	

CLASSIFICATION Approved For Release 1999/09/20 : CIA-RDP78-05867A000200840014-1

PHOTO NO. 3570000 Approved For Release 1999/09/20 : CIA-RDP78-05867A000200840014-1

COUNTRY USSR (WAR 250) PROVINCE

AREA NO.	SUBJECT	SUBJECT	SUBJECT	SUBJECT	SUBJECT	SUBJECT	SUBJECT
4N	ALA	3CD	AAA				
O	DIES	S	A	P	O	R	T
A	R	E	A				
O	M	P	I	O	N	E	E
A	L	I	V	E	S	S	E

25X1A (30, 3, 25)

DATE OF PHOTO	TYPE	QUALITY	CLASS	NO. OF CARDS
SEP 15 8	4	2	3	3

CLASSIFICATION Approved For Release 1999/09/20 : CIA-RDP78-05867A000200840014-1

PHOTO NO. **355636** Approved For Release 1999/09/20 : CIA-RDP78-05867A000200840014-1

COUNTRY	USSR (WAC 250)		MAP REFERENCE	LATITUDE	LONGITUDE
AREA NO	4N	SUBJECT	SUBJECT	SUBJECT	SUBJECT
	ALA	ALY			
	SIA	PORT	AREA	FR	
	PIONEER	PARK			
	SHIP				

25X1A (30)

DATE OF PHOTO	TYPE	QUALITY	CLASS	NO. OF CARDS
SEPT 5 ⁸	4	2	3	2

Approved For Release 1999/09/20 : CIA-RDP78-05867A000200840014-1

PHOTO ANALYSIS REPORT

PHOTO NO. ~~98888~~ For Release 1999/09/20 : CIA-RDP78-05867A000200840014-1

LOT NO. ~~493~~ MAP REFERENCE ~~6~~ LATITUDE ~~46~~ 29N LONGITUDE 30 44E

COUNTRY USSR (WAC) PROVINCE (250)

AREA NO.	SUBJECT	SUBJECT	SUBJECT	SUBJECT	SUBJECT	SUBJECT	SUBJECT	SUBJECT
H/N	ALA	AREA						
	SIA		P ¹⁰ ORT		A ¹⁵ REA		A ²⁰ ER	
	P ²⁵ IONEER		P ³⁰ ARK				C ⁴⁰ RA	
	N ⁴⁵ ES							

25X1A (30)

DATE OF PHOTO	TYPE	QUALITY	CLASS	NO. OF CARDS
SEPT 5 ⁸	4	2	3	1

CLASSIFICATION Approved For Release 1999/09/20 : CIA-RDP78-05867

PHOTO NO. 35566 Approved For Release 1999/09/20 : CIA-RDP78-05867A000200840014-1

COUNTRY USSR (UAC 250) PROVINCE

AREA NO. <u>UN</u>	SUBJECT <u>ALA</u>	SUBJECT <u>BAR</u>	SUBJECT	SUBJECT	SUBJECT	SUBJECT	SUBJECT
<u>ODDES</u>	<u>SA</u>	<u>P</u>	<u>ORT</u>	<u>A</u>	<u>R</u>	<u>E</u>	<u>A</u>
<u>OM</u>	<u>P</u>	<u>I</u>	<u>O</u>	<u>N</u>	<u>E</u>	<u>E</u>	<u>R</u>
<u>GES</u>	<u>B</u>	<u>L</u>	<u>D</u>	<u>G</u>	<u>S</u>	<u>[</u>	<u>BAR</u>

25X1A (30)

DATE OF PHOTO	TYPE	QUALITY	CLASS	NO. OF CARDS
SEPT 5 8	4	2	3	1

CLASSIFICATION Approved For Release 1999/09/20 : CIA-RDP78-05867A000200840014-1

PHOTO NO. **355622** | LOT NO. **4-1** | MAP REFERENCE **46620084004-1** | LATITUDE **46 28N** | LONGITUDE **30 44E**
 Approved For Release 1999/09/20 : CIA-RDP78-05867A00620084004-1

COUNTRY USSR (WAC 250)		PROVINCE							
AREA NO. 4N	SUBJECT ALA	SUBJECT C3D	SUBJECT AAA	SUBJECT	SUBJECT	SUBJECT	SUBJECT	SUBJECT	SUBJECT
OD	ES	SA	P	OR	T	A	R	E	A
FR	OM	P	I	O	N	E	E	R	P
V	E	S	S	E	L	S	[MA	U

25X1A (30,3,25)

DATE OF PHOTO	TYPE	QUALITY	CLASS	NO. OF CARDS
SEPT 58	4	2	3	3

CLASSIFICATION Approved For Release 1999/09/20 : CIA-RDP78-05867A00620084004-1

APPROVED FOR RELEASE 1999/09/20 : CIA-RDP78-05867A000200940041-1
 LOT NO. 4574 MAP REFERENCE 6 LATITUDE 46 28N LONGITUDE 30 44E

COUNTRY USSR (WAC 250) PROVINCE

AREA NO	SUBJECT	SUBJECT	SUBJECT	SUBJECT	SUBJECT	SUBJECT	SUBJECT	SUBJECT
<u>4N</u>	<u>ALA</u>	<u>3C</u>	<u>AAA</u>					
<u>ODISSA</u>			<u>PORT</u>		<u>AREA</u>		<u>FR</u>	
<u>OM</u>	<u>P</u>	<u>IONEER</u>		<u>PARK</u>		<u>NAV</u>		
<u>AL</u>	<u>VESSELS</u>							

(30, 25, 3)

25X1A

DATE OF PHOTO	TYPE	QUALITY	CLASS	NO. OF CARDS
<u>SEPT 58</u>	<u>4</u>	<u>2</u>	<u>3</u>	<u>3</u>

CLASSIFICATION C Approved For Release 1999/09/20 : CIA-RDP78-05867A000200940041-1

PHOTO NO. 355630 LOT NO. 1-15664 MAP REFERENCE LATITUDE LONGITUDE
 Approved For Release 1999/09/20 : CIA-RDP78-05867A000200840014-1 30 44E

COUNTRY USSR (WAC PROVINCE 250)

AREA NO	SUBJECT	SUBJECT	SUBJECT	SUBJECT	SUBJECT	SUBJECT	SUBJECT	SUBJECT
HN	AAA							
ODIES SA			INDUSTRIAL					A
REA	ABOVE		HARBOR					BL
DGS								

25X1A (25.7)

DATE OF PHOTO	TYPE	QUALITY	CLASS	NO. OF CARDS
SEPT 58	4	2	3	1

CLASSIFICATION Approved For Release 1999/09/20 : CIA-RDP78-05867A000200840014-1

PHOTO NO. **Approved For Release 1999/09/20 : CIA-RDP78-05867A000200840014-1** LOT NO. MAP REFERENCE LATITUDE LONGITUDE
USSR **AKC** **AAA** **C6B** **250** **30** **44E**

COUNTRY **USSR (UAC 250)** PROVINCE

AREA NO	SUBJECT	SUBJECT	SUBJECT	SUBJECT	SUBJECT	SUBJECT	SUBJECT	SUBJECT
AN	AKC	AAA	C6B					
ODESSA			INDUSTRIAL					A
REAR	ABOVE		HARBOR					ST
CAR	TRACKS							

25X1A

(25, 32, 7)

DATE OF PHOTO	TYPE	QUALITY	CLASS	NO. OF CARDS
SEPT 5 8	4	2	3	3

CLASSIFICATION **Approved For Release 1999/09/20 : CIA-RDP78-05867A000200840014-1**

PHOTO NO. 355641 LOT NO. L-45441 MAP REFERENCE A60020084001A1 LATITUDE 30 44E
 COUNTRY USSR (WAC 250) PROVINCE

AREA NO. 4N SUBJECT AAA
 O D E I S S I A L I N D U S T R I A L A
 R E A A B O V E H A R B O R [B L
 D G S S T A C K S]

PART 2 OF 2 PART SERIES.

25X1A 7,30,25

DATE OF PHOTO	TYPE	QUALITY	CLASS	NO. OF CARDS
SEPT 5 8 3		2	3	1

CLASSIFICATION Approved For Release 1999/09/20 : CIA-RDP78-05867A000200040014-1

PHOTO NO. 355642
 Approved For Release 1999/09/20 : CIA-RDP78-05867A0002008400144V

LOT NO. 4574
 MAP REFERENCE
 LATITUDE 30
 LONGITUDE 44E

COUNTRY USSR (UAC 250)
 PROVINCE

AREA NO	SUBJECT	SUBJECT	SUBJECT	SUBJECT	SUBJECT	SUBJECT	SUBJECT	SUBJECT
4N	AAA							
OD	E	S	A	L	I	N	D	I
R	E	A	A	B	O	V	E	H
D	G	S	S	T	A	C	K	S

PART D OF 2 PART SERIES.

25X1A (30,25)


DATE OF PHOTO	TYPE	QUALITY	CLASS	NO. OF CARDS
SEPT 5 8 3		2	3	1

CLASSIFICATION Approved For Release 1999/09/20 : CIA-RDP78-05867A0002008400144V

Approved For Release 1999/09/20 : CIA-RDP78-05867A00020004

AREA NO	USSR	LOT NO.	L-4544	MAP REFERENCE	(UAC 250)	LATITUDE	46 29N	LONGITUDE	30 44E
	HN	SUBJECT	AAA	SUBJECT	ALA				
			SIA						
			ABOVE						
			STACKS						

DATE OF PHOTO	SEPT	58	TYPE	4	QUALITY		CLASS		
CLASSIFICATION									
FORM NO. 174									
PHOTO NO.	35564?	LOT NO.	L-4544	MAP REFERENCE	C	LATITUDE	46 29N	LONGITUDE	30 44E



COUNTRY	USSR	LOT NO.	L-4544	MAP REFERENCE	(UAC 250)	LATITUDE	46 29N	LONGITUDE	30 44E
AREA NO	HN	SUBJECT	AAA	SUBJECT	ALA				
			SIA						
			ABOVE						
			STACKS						

25X1A

(30, 25)

DATE OF PHOTO	SEPT	58	QUALITY		CLASS	3	NO. OF CARDS	2
CLASSIFICATION								
FORM NO. 174								
PHOTO NO.								
PHOTO ANALYSIS REPORT								

Approved For Release 1999/09/20 : CIA-RDP78-05867A00020004

MICRO NO. 355645 LOT NO. 10710 MAP REFERENCE 78-05867A000200840014-1 LATITUDE 76 29N LONGITUDE 30 44E
 Approved For Release 1999/09/20 : CIA-RDP78-05867A000200840014-1

COUNTRY USSR (WAC 250) PROVINCE

AREA NO	SUBJECT	SUBJECT	SUBJECT	SUBJECT	SUBJECT	SUBJECT	SUBJECT	SUBJECT
<u>HN</u>	<u>AAA</u>	<u>AKS</u>						
<u>0</u>	<u>D</u>	<u>E</u>	<u>S</u>	<u>S</u>	<u>A</u>	<u>I</u>	<u>N</u>	<u>D</u>
<u>R</u>	<u>E</u>	<u>A</u>	<u>A</u>	<u>B</u>	<u>O</u>	<u>V</u>	<u>E</u>	<u>H</u>
<u>D</u>	<u>G</u>	<u>S</u>	<u>R</u>	<u>R</u>	<u>Y</u>	<u>A</u>	<u>R</u>	<u>D</u>

25X1A (25,7)

DATE OF PHOTO	TYPE	QUALITY	CLASS	NO. OF CARDS	SC
<u>SEPT 58</u>	<u>4</u>	<u>2</u>	<u>3</u>	<u>2</u>	

CLASSIFICATION Approved For Release 1999/09/20 : CIA-RDP78-05867A000200840014-1 CAPTIONED BY

PHOTO NO. **25566** Approved For Release 1999/09/20 : CIA-RDP78-05867A000200840014-1
 LOT NO. **25566**
 MAP REFERENCE **25566**
 LATITUDE **30**
 LONGITUDE **44E**

COUNTRY **USSR (UAC 250)** PROVINCE

AREA NO **HN** SUBJECT **AAA** SUBJECT SUBJECT SUBJECT SUBJECT SUBJECT SUBJECT SUBJECT

OLD ⁵**E** ¹⁰**S** ¹⁵**S** ²⁰**A** | **I** ¹⁰**N** ¹⁵**D** ²⁰**U** ²⁵**S** ³⁰**T** ³⁵**R** ⁴⁰**I** ⁴⁵**A** ⁵⁰**L** ⁵⁵**A**
R ⁵**E** ¹⁰**A** ¹⁵**B** ²⁰**O** ²⁵**V** ³⁰**E** | **H** ³⁵**A** ⁴⁰**R** ⁴⁵**B** ⁵⁰**O** ⁵⁵**R** | **G** ⁶⁰**I** ⁶⁵**A**
S ⁵**S** ¹⁰**T** ¹⁵**O** ²⁰**R** | **B** ²⁵**L** ³⁰**D** ³⁵**G**

25X1A (25)

DATE OF PHOTO	TYPE	QUALITY	CLASS	NO. OF CARDS
SEPT 58	4	2	3	1

CLASSIFICATION **Approved For Release 1999/09/20 : CIA-RDP78-05867A000200840014-1** CAPTIONED BY

COUNTRY USSR
 AREA NO 440
 SUBJECT ALA
 ODES SA
 REA A BO
 RT IN BG

Approved For Release 1999/09/20 : CIA-RDP78-05
 30
 50

DATE OF PHOTO	TYPE	QUALITY	CLASS
SEPT 58	4	2	

Approved For Release 1999/09/20 : CIA-RDP78-05
 A000200840014-1

SUBJECT	SUBJECT	SUBJECT	SUBJECT	LONGITUDE
46 <td></td> <td></td> <td></td> <td>29N 30 E</td>				29N 30 E
UST	RI	A		
AR	BO	RE		

Approved For Release 1999/09/20 : CIA-RDP78-05867A000200840014-1

PHOTO NO.	35548	MAP REFERENCE	L-4544	LATITUDE	29N	LONGITUDE	30 44E
COUNTRY	USSR (WAC 250)		PROVINCE				
AREA NO.	4N	SUBJECT	AKQ	SUBJECT	R ¹⁰ R	S T A T I O N	[B]
	OD	ES	SIA				
	LD	GT					

25X1A (27.7)

DATE OF PHOTO	TYPE	QUALITY	CLASS	NO. OF CARDS
SEPT 58	4	2	3	1

Approved For Release 1999/09/20 : CIA-RDP78-05867A000200840014-1

CLASSIFICATION

PHOTO ANALYSIS REPORT

GPO 918791

PHOTO NO. 355640 LOT NO. L-4544 MAP REFERENCE APPROVED FOR RELEASE 1999/09/20 : CIA-RDP78-05867A000200840014-1 LATITUDE 46° 24' N LONGITUDE 30 44 E

COUNTRY USSR PROVINCE (WAC 250)

AREA NO	SUBJECT	SUBJECT	SUBJECT	SUBJECT	SUBJECT	SUBJECT	SUBJECT	SUBJECT	SUBJECT
4N	C26	C70							
	9		10		15			20	
	23		30		35			40	
	45		50						

ODESSA MARKET PLACE
 JOU T DOOR STALLS

25X1A (10.8)

DATE OF PHOTO	TYPE	QUALITY	CLASS	NO. OF CARDS	SOURCE OF PHOTOGRAPH
SEPT 5 8	4	2	3	2	

CLASSIFICATION APPROVED FOR RELEASE 1999/09/20 : CIA-RDP78-05867A000200840014-1 CAPTIONED BY


PHOTO NO. 355850 LOT NO. 1-15111 MAP REFERENCE APPROVED FOR RELEASE 1999/09/20 : CIA-RDP78-05867A000200840014-1

COUNTRY USSR PROVINCE (WAC 250) LATITUDE 46 29N LONGITUDE 30 44E

AREA NO	SUBJECT	SUBJECT	SUBJECT	SUBJECT	SUBJECT	SUBJECT	SUBJECT
4N	C26	C70					
	ODIES	SA		MARKET		PLACE	
	OUT	DOOR		STAL		LIS	

25X1A (7, 8, 10)

DATE OF PHOTO	TYPE	QUALITY	CLASS	NO. OF CARDS
SEPT 5 8	4	2	3	2



CLASSIFICATION APPROVED FOR RELEASE 1999/09/20 : CIA-RDP78-05867A

PHOTO ANALYSIS REPORT

PHOTO NO. 350051 LOT NO. 400001/01 MAP REFERENCE 65867A000200840014-1 LATITUDE 46 30 LONGITUDE 30 44E

Approved For Release 1999/09/20 : CIA-RDP78-05867A000200840014-1

USSR (WAC 250)

AREA NO	SUBJECT	SUBJECT	SUBJECT	SUBJECT	SUBJECT	SUBJECT	SUBJECT	SUBJECT	SUBJECT
4N	D22								
	ODESSA		BEACH		SOUTH				
	OF TOWN		ODESSA		IN				B
	G.								

SEE CIA ¹⁰ FOR VIEW IN OPPOSITE DIRECTION

25X1A

DATE OF PHOTO	TYPE	QUALITY	CLASS	NO. OF CARDS
SEPT 58	4	2	3	1

CLASSIFICATION Approved For Release 1999/09/20 : CIA-RDP78-05867A

PHOTO NO. 355652 LOT NO. 1-4544 MAP REFERENCE LATTITUDE 46 08 40 N LONGITUDE 30 44 E

Approved For Release 1999/09/20 : CIA-RDP78-05867A000200840014-1

USSR (WAC 250)

AREA NO	SUBJECT	SUBJECT	SUBJECT	SUBJECT	SUBJECT	SUBJECT	SUBJECT
4N	D 22						
	OD E S S A		B E A C H		S O U T H		
	O F T O W N		S H O R E L I N E				
	B A T H E R S						

~~WEST~~ LOOKING ~~AWAY~~ IN OPPOSITE DIRECTION OF ODESSA. SEE CIT FOR VIEW IN OTHER DIRECTION

25X1A

DATE OF PHOTO	TYPE	QUALITY	CLASS	NO. OF CARDS
SEPT 58	4	2	3	1



CLASSIFICATION CAPTIONED BY 174 USE PREVIOUS EDITIONS

Approved For Release 1999/09/20 : CIA-RDP78-05867A

PHOTO ANALYSIS REPORT

PHOTO NO. 355653

LOT NO.

MAP REFERENCE

LATITUDE

LONGITUDE

Approved For Release 1999/09/20 : CIA-RDP78-05867A000200840014-1

COUNTRY

USSR

1-4544
(WAC 250)

AREA NO

4N

SUBJECT

ALA

SUBJECT

3CD

SUBJECT

AAA

SUBJECT

AKM

SUBJECT

SUBJECT

SUBJECT

SUBJECT

ODIES SA

SA

HARBOR

HARBOR

FROM

FROM

INDUST

INDUST

INDUST

PIONEER PARK

PARK

INDUST

INDUST

INDUST

INDUST

INDUST

INDUST

INDUST

RY NAV SHIP

NAV SHIP

NAV SHIP

NAV SHIP

NAV SHIP

NAV SHIP

NAV SHIP

NAV SHIP

NAV SHIP

25X1A

(30²⁷ 3, 25)

DATE OF PHOTO

SEPT 58

TYPE

4

QUALITY

2

CLASS

3

NO. OF CARDS

4

CLASSIFICATION

Approved For Release 1999/09/20 : CIA-RDP78-05867A000200840014-1

CAPTIONED BY

FORM NO. 74

USE PREVIOUS EDITIONS

PHOTO ANALYSIS REPORT

PHOTO NO. 355856 LOT NO. 444444 MAP REFERENCE A00020084001A-1 LATITUDE 30 44E
 Approved For Release 1999/09/20 : CIA-RDP78-05867

COUNTRY USSR (WAO 250) PROVINCE

AREA NO	SUBJECT	SUBJECT	SUBJECT	SUBJECT	SUBJECT	SUBJECT	SUBJECT	SUBJECT
4N	ALA	ALH						
	ODESSA		HARBOR				FROM	
	PIONEER		PARK				MERSH	
	PIS		TRAIN					

25X1A

(7,30,27)

DATE OF PHOTO	TYPE	QUALITY	CLASS	NO. OF CARDS
SEPT 58	4	2	3	2

CLASSIFICATION Approved For Release 1999/09/20 : CIA-RDP78-05867

PHOTO ANALYSIS REPORT

GPO 918791

Approved For Release 1999/09/20 : CIA-RDP78-05867A000200840014-1

PHOTO NO. L-4544 C 46 29N 30 44E

COUNTRY USSR PROVINCE (WAC 250)

AREA NO	SUBJECT	SUBJECT	SUBJECT	SUBJECT	SUBJECT	SUBJECT	SUBJECT	SUBJECT	SUBJECT
<u>4N</u>	<u>DO2</u>	<u>C4A</u>							
<u>OD</u>	<u>ES</u>	<u>SA</u>	<u>NR</u> ¹⁰		<u>BEACH</u> ¹⁵		<u>WES</u> ²⁰		
<u>T</u>	<u>OF</u> ²⁵	<u>OD</u>	<u>ES</u> ³⁰	<u>SA</u>		<u>P</u> ³⁵	<u>IER</u>		<u>B</u> ⁴⁰
<u>LD</u>	<u>GS</u> ⁴⁵								

THIS IS SECOND STOP FOR
SIGHTSEEING BOAT. FOR ANOTHER
VIEW, SEE CIA ⁷²⁴ 25X1A
(2,7,10)

DATE OF PHOTO	TYPE	QUALITY	CLASS	NO. OF CARDS	SC
<u>SEPT</u>	<u>58</u>	<u>4</u>	<u>2</u>	<u>3</u>	<u>2</u>

CLASSIFICATION C CAPTIONED BY 78-05867A00

Approved For Release 1999/09/20 : CIA-RDP78-05867A000200840014-1

PHOTO NO. 155150 LOT NO. L-45441 MAP REFERENCE 28-05867A0002008209441 LATITUDE 30 44 E
 COUNTRY Approved For Release 1999/09/20 : CIA-RDP78-05867A0002008209441 PROVINCE USSR (WAC 250)

AREA NO	SUBJECT	SUBJECT	SUBJECT	SUBJECT	SUBJECT	SUBJECT	SUBJECT	SUBJECT
4N	C2C							
	O D E S S A			O P E R A			H O U S E	
	25			30			35	40
	45			50				

25X1A

(7 10)

DATE OF PHOTO	TYPE	QUALITY	CLASS	NO. OF CARDS
Sept 58	4	2	3	1

CLASSIFICATION Approved For Release 1999/09/20 : CIA-RDP78-05867
 CAPTIONED BY C PY

PHOTO NO. 37-162 LOT NO. 4-1544 MAP REFERENCE COORDINATES APPROVED FOR RELEASE 1999/09/20 : CIA-RDP78-05867A000200040014-7 LATTITUDE 20 40 N LONGITUDE 30 32 E

USSR (WAC 233)

AREA NO	SUBJECT	SUBJECT	SUBJECT	SUBJECT	SUBJECT	SUBJECT	SUBJECT	SUBJECT
4N	C62	D36	AKT	AKN	AMD			
KIEV ³		FROM ¹⁰		TRA ¹⁵				IR ²⁰
BOX ²⁵	CARS ³⁰			BRIDGE ³⁵				IC ⁴⁰
CITY ⁴⁵	IN	BG ⁵⁰						

25X1A

(28, 29, 27, 26)

DATE OF PHOTO	TYPE	QUALITY	CLASS	NO. OF CARDS
SEPT 5 8 4	2	3	5	

CLASSIFICATION APPROVED FOR RELEASE 1999/09/20 : CIA-RDP78-05867A000200040014-7 CAPTIONED BY

PHOTO NO. 95563 LOT NO. 106544 MAP REFERENCE LATITUDE LONGITUDE
 Approved For Release 1999/09/20 : CIA-RDP78-05867A00020084001471
 USSR (WAC 233) 30 27N 30 32E

AREA NO	SUBJECT	SUBJECT	SUBJECT	SUBJECT	SUBJECT	SUBJECT	SUBJECT	SUBJECT
4N	AKQ							
K I E V		R R		10	S T A T I O N	15		20
A T F O R M		# 4		30	P A S S E N G E R	35		40
S				45				

25X1A (27)

DATE OF PHOTO	TYPE	QUALITY	CLASS	NO. OF CARDS
SEPT 58	4	2	3	1

CLASSIFICATION Approved For Release 1999/09/20 : CIA-RDP78-05867A

FORM NO. 174 USE PREVIOUS EDITIONS CAPTIONED BY

PHOTO NO. 356562 LOT NO. L-4544 MAP REFERENCE PROVINCE LATITUDE LONGITUDE
 COORDINATE Approved For Release 1999/09/20 : CIA-RDP78-05867A000200840014-1 USSR (WAC 233) 30 32E

AREA NO	SUBJECT	SUBJECT	SUBJECT	SUBJECT	SUBJECT	SUBJECT	SUBJECT	SUBJECT
4N	AKM	C62						
KIEV		EROM		TRAIN				TR
ACKS	FG			CITY				IN BG
RE	SIG	AA						

25X1A

(27, 6, 23)

DATE OF PHOTO	TYPE	QUALITY	CLASS	NO. OF CARDS	SOURCE OF PHOTOGRAPH
SEPT 58	4	2	3	2	

CLASSIFICATION CAPTIONED BY
 Approved For Release 1999/09/20 : CIA-RDP78-05867A000200840014-1

PHOTO ANALYSIS REPORT

PHOTO NO. 3 Approved For Release 1999/09/20 : CIA-RDP78-05867A000200840014-1

COUNTRY	USSR (WAC 233)						
AREA NO	4N	SUBJECT	SUBJECT	SUBJECT	SUBJECT	SUBJECT	SUBJECT
		AKM	AK	AKN			
	KIEV		FROM	TRAIN			RR
	TR	ACKS	BOX	CARS			B
	LIDGS						

25X1A

(27 7)

DATE OF PHOTO	TYPE	QUALITY	CLASS	NO. OF CARDS
SEPT 5 8	4	2	3	3



Approved For Release 1999/09/20 : CIA-RDP78-05867A000200840014-1

PHOTO NO. Approved For Release 1999/09/20 : CIA-RDP78-05867A0002008400141
 LOT NO. 100
 MAP REFERENCE 100
 LATITUDE 50 20 00 N
 LONGITUDE 30 32 E

COUNTRY USSR (WAC 233)

AREA NO	SUBJECT	SUBJECT	SUBJECT	SUBJECT	SUBJECT	SUBJECT	SUBJECT	SUBJECT
<u>4N</u>	<u>AKM</u>	<u>C62</u>						
<u>KIEV</u>		<u>FRO</u>	<u>M</u>	<u>T</u>	<u>RAIN</u>		<u>FR</u>	
<u>ACK</u>	<u>B</u>	<u>ED</u>	<u>FG</u>		<u>CITY</u>	<u>I</u>	<u>N</u>	<u>LB</u>
<u>G</u>								

25X1A

(6,27)

DATE OF PHOTO	TYPE	QUALITY	CLASS	NO. OF CARDS	SOURCE
<u>SEPT 5 8</u>	<u>4</u>	<u>2</u>	<u>3</u>	<u>2</u>	

CLASSIFICATION Approved For Release 1999/09/20 : CIA-RDP78-05867A0002008400141

PHOTO NO. 174 LOT NO. 6546 MAP REFERENCE 05867A000200840014V LATITUDE 30 LONGITUDE 32E

Approved For Release 1999/09/20 : CIA-RDP88-05867A000200840014V

COUNTRY USSR PROVINCE (WAC 233)

AREA NO	SUBJECT	SUBJECT	SUBJECT	SUBJECT	SUBJECT	SUBJECT	SUBJECT	SUBJECT
4N	AKT	D36	C62					
KIEV	5	F	10	R	15	A	20	TR
VER	25	B	30	R	35	I	40	TR
BIG	45	R	50	I		D		TR

25X1A

(6,27,28)²⁹

DATE OF PHOTO	TYPE	QUALITY	CLASS	NO. OF CARDS	SO
SEPT 58	3	2	3	3	

CLASSIFICATION Approved For Release 1999/09/20 : CIA-RDP88-05867A000200840014V CAPTIONED BY

PHOTO NO. [] LOT NO. 4544 MAP REFERENCE [] LATITUDE 55 45N LONGITUDE 37 35E
 Approved For Release 1999/09/20 : CIA-RDP78-05867A000200840014

COUNTRY USSR (WAC 167) PROVINCE []

AREA NO.	SUBJECT	SUBJECT	SUBJECT	SUBJECT	SUBJECT	SUBJECT	SUBJECT	SUBJECT	SUBJECT
<u>427N</u>	<u>C32</u>	<u>C18</u>							
<u>M O S C O W</u>			<u>A</u>	<u>P</u>	<u>A</u>	<u>R</u>	<u>T</u>	<u>M</u>	<u>E</u>
<u>I</u>	<u>L</u>	<u>D</u>	<u>I</u>	<u>N</u>	<u>G</u>	<u>S</u>	<u>N</u>	<u>E</u>	<u>A</u>
<u>U</u>	<u>N</u>	<u>I</u>	<u>V</u>	<u>E</u>	<u>R</u>	<u>S</u>	<u>I</u>	<u>T</u>	<u>Y</u>

25X1A

(7)

DATE OF PHOTO	TYPE	QUALITY	CLASS	NO. OF CARDS
<u>SEPT 5 8</u>	<u>4</u>	<u>2</u>	<u>3</u>	<u>1</u>

CLASSIFICATION Approved For Release 1999/09/20 : CIA-RDP78-05867A

PHOTO NO. 356860 LOT NO. ~~124373~~ MAP REFERENCE C LATITUDE 55 45N LONGITUDE 37 35E

USSR (WAC 167)

AREA NO	SUBJECT	SUBJECT	SUBJECT	SUBJECT	SUBJECT	SUBJECT	SUBJECT	SUBJECT
427N	C32	C6B						
MOSCOW			A	10	P	15	A	20
I	25	L	30	D	35	I	N	40
U	45	N	50	I		V	E	R

25X1A

(7,32)

DATE OF PHOTO	TYPE	QUALITY	CLASS	NO. OF CARDS
SEPT 5 8	4	2	3	2

CLASSIFICATION CAPTIONED BY

PHOTO NO. 354771 LOT NO. 4544 MAP REFERENCE 6 LATITUDE 42 46 N LONGITUDE 37 35 E
 Approved For Release 1999/09/20 : CIA-RDP78-05867A000200840014

COUNTRY USSR (WAC 167) PROVINCE

AREA NO	SUBJECT	SUBJECT	SUBJECT	SUBJECT	SUBJECT	SUBJECT	SUBJECT	SUBJECT
<u>427N</u>	<u>AKD</u>							
<u>MOSCOW</u>		<u>GASOLINE</u>	<u>STATION</u>	<u>NEXT</u>	<u>TO</u>	<u>METROPO</u>	<u>LE</u>	<u>HOTEL</u>

25X1A

(16)

DATE OF PHOTO	TYPE	QUALITY	CLASS	NO. OF CARDS	SCALES
<u>SEPT 58</u>	<u>4</u>	<u>2</u>	<u>3</u>	<u>1</u>	

CLASSIFICATION Approved For Release 1999/09/20 : CIA-RDP78-05867A
 CAPTIONED BY

PHOTO NO. Approved For Release 1999/09/20 : CIA-RDP78-05867A000200840014-1

COUNTRY USSR PROVINCE MOSCOW OBLAST (WAC 167)

AREA NO	SUBJECT	SUBJECT	SUBJECT	SUBJECT	SUBJECT	SUBJECT	SUBJECT	SUBJECT	SUBJECT
427N	AKU	AMD							
H I G H W A Y	B E T W E E N	M O S C O W							
O W	G O L I T S Y N O	[R O A D							
S I G N									

*(55 37N

37 00E), GOING TOWARD BREST. SIGN READS: 23 KM. TO BAKOVKA, 30 KM. TO KUNTSEV, 45 KM. TO MOSCOW. FOR VIEWS OF GAS STATION NEAR [OVER]

DATE OF PHOTO	TYPE	QUALITY	CLASS	NO. OF CARDS
SEPT 4	4	2	3	2
CLASSIFICATION	CAPTIONED BY			
C	PY			

PHOTO NO. Approved For Release 1999/09/20 : CIA-RDP78-05867A000200840014-1

COUNTRY USSR PROVINCE MOSCOW OBLAST (WAC 167)

AREA NO	SUBJECT	SUBJECT	SUBJECT	SUBJECT	SUBJECT	SUBJECT	SUBJECT	SUBJECT
427NAKD								
GAS	STATION				BETWEEN			
MOSCOW					GOLITSYN			

→ (55 37N 37 00E) ~~WAC 167~~ ON HIGHWAY GOING TO BREST. FOR VIEW OF HIGHWAY, SEE CIA ¹². FOR ANOTHER VIEW OF GAS STATION, SEE (16) CIA ¹³

DATE OF PHOTO	TYPE	QUALITY	CLASS	NO. OF CARDS
SEPT 58	4	2	3	1

Approved For Release 1999/09/20 : CIA-RDP78-05867A

CLASSIFICATION C CAPTIONED BY PY

PHOTO NO. 3-128 LOT NO. L-27574 MAP REFERENCE 40A-RDP78-05867 LATITUDE A000200840014-1 LONGITUDE

COUNTRY USSR PROVINCE

AREA NO.	SUBJECT	SUBJECT	SUBJECT	SUBJECT	SUBJECT	SUBJECT	SUBJECT	SUBJECT	SUBJECT
<u>N</u>	<u>AKU</u>	<u>C46</u>							
<u>H</u>	<u>E</u>	<u>R</u>	<u>O</u>	<u>I</u>	<u>N</u>	<u>E</u>	<u>S</u>	<u>T</u>	<u>A</u>
<u>T</u>	<u>A</u>	<u>T</u>	<u>A</u>	<u>T</u>	<u>U</u>	<u>E</u>	<u>A</u>	<u>T</u>	<u>C</u>
<u>O</u>	<u>S</u>	<u>S</u>	<u>R</u>	<u>O</u>	<u>A</u>	<u>D</u>	<u>O</u>	<u>N</u>	<u>M</u>
<u>M</u>	<u>I</u>	<u>N</u>	<u>S</u>	<u>K</u>	<u>H</u>	<u>W</u>	<u>A</u>	<u>Y</u>	<u>-</u>

SEE CIA ^{Py} FOR VIEW OF INTERSECTION.

HWAY=HIGHWAY (10,28)
25X1

DATE OF PHOTO	TYPE	QUALITY	CLASS	NO. OF CARDS
<u>SEPT 5 8</u>	<u>4</u>	<u>2</u>	<u>3</u>	<u>2</u>

Approved For Release 1999/09/20 : CIA-RDP78-05867

CLASSIFICATION C CAPTIONED BY py




PHOTO NO. Approved For Release 1999/09/20 : CIA-RDP78-05867A000200840014-1 LOT NO. 24344 MAP REFERENCE CIA-RDP78-05867A000200840014-1 LATITUDE _____ LONGITUDE _____

COUNTRY USSR PROVINCE _____

AREA NO.	SUBJECT	SUBJECT	SUBJECT	SUBJECT	SUBJECT	SUBJECT	SUBJECT	SUBJECT	SUBJECT
<u>N</u>	<u>AKU</u>								
	<u>C</u>	<u>R</u>	<u>O</u>	<u>S</u>	<u>R</u>	<u>O</u>	<u>A</u>	<u>D</u>	<u>10</u>
	<u>-</u>	<u>M</u>	<u>I</u>	<u>N</u>	<u>S</u>	<u>K</u>	<u>H</u>	<u>I</u>	<u>30</u>
									<u>50</u>
									<u>20</u>
									<u>40</u>

SEE CIA ¹⁶² FOR VIEW OF STATUE AT THIS INTERSECTION.

25X1A
(28)

DATE OF PHOTO	TYPE	QUALITY	CLASS	NO. OF CARDS
<u>SEPT</u>	<u>53</u>	<u>4</u>	<u>2</u>	<u>3</u>
				<u>1</u>

CLASSIFICATION Approved For Release 1999/09/20 : CIA-RDP78-05867A000200840014-1 CAPTIONED BY AY

PHOTO NO. Approved For Release 1999/09/20 : CIA-RDP78-05867A000200840014-1 LONGITUDE
L-4544 C 53 SON 27 35E

COUNTRY USSR (WAC 168) PROVINCE

AREA NO.	SUBJECT	SUBJECT	SUBJECT	SUBJECT	SUBJECT	SUBJECT	SUBJECT	SUBJECT
<u>5N</u>	<u>AKA</u>	<u>AKU</u>	<u>ALE</u>	<u>AKD</u>				
<u>MINSK</u>	<u>N</u>	<u>R</u>	<u>S</u>	<u>P</u>	<u>O</u>	<u>R</u>	<u>T</u>	<u>S</u>
<u>S</u>	<u>O</u>	<u>N</u>	<u>R</u>	<u>O</u>	<u>A</u>	<u>D</u>	<u>O</u>	<u>U</u>
<u>W</u>	<u>N</u>							

FUEL TRUCK AT RIGHT CENTER.

25X1A

(28, 19, 32, 16)

DATE OF PHOTO	TYPE	QUALITY	CLASS	NO. OF CARDS
<u>SEPT 58</u>	<u>4</u>	<u>2</u>	<u>3</u>	<u>4</u>

CLASSIFICATION Approved For Release 1999/09/20 CAPTIONED BY CIA-RDP78-05867

PHOTO NO.	LOT NO.	MAP REFERENCE	LATITUDE	LONGITUDE
Approved For Release 1999/09/20 : CIA-RDP78-05867A000200840014-1	L-4544	C	53 50N	27 35E
COUNTRY	PROVINCE			
USSR	(WAC 168)			
AREA NO.	SUBJECT	SUBJECT	SUBJECT	SUBJECT
5N	AMD			
MINSK	NR	10	POSSIBLE	20
MICROWAVE	25	TOWER	35	40
	45		60	
085 KM. FROM MOSCOW ON ROAD TO MINSK.				
				(23)
				25X1A
DATE OF PHOTO	TYPE	QUALITY	CLASS	NO. OF CARDS
SEPT 5 8	4	2	3	1
CLASSIFICATION	CAPTIONED BY			
C	PY			
FORM NO. 174 1 JUN 66	USE PREVIOUS EDITIONS			PHOTO ANALYSIS REPORT
				GPO 936864 (20)

PHOTO NO.	LOT NO.	MAP REFERENCE	LATITUDE	LONGITUDE
Approved For Release 1999/09/20 : CIA-RDP78-05867A	L-4544	C	53 50N	27 35E
COUNTRY	PROVINCE			
USSR	(WAC 168)			
AREA NO.	SUBJECT	SUBJECT	SUBJECT	SUBJECT
5N	AKA	AKU	CSD	AKD
MINSK	NR	10	SPORTS	20
FUEL	25	TRUCK	35	OUTSIDE
ETOWN	45		60	
				(28, 10, 32, 19, 16)
				25X1A
DATE OF PHOTO	TYPE	QUALITY	CLASS	NO. OF CARDS
SEPT 5 8	4	2	3	4
CLASSIFICATION	CAPTIONED BY			
C	PY			
FORM NO. 174 1 JUN 66	USE PREVIOUS EDITIONS			PHOTO ANALYSIS REPORT
				GPO 936864 (20)

PHOTO NO. Approved For Release 1999/09/20 : CIA-RDP78-05867A00020084001A1 LOT NO. L-4574 MAP REFERENCE C LATITUDE 53 50 N LONGITUDE 27 35 E

COUNTRY USSR PROVINCE (WAR 168) 6³/_A

AREA NO.	SUBJECT	SUBJECT	SUBJECT	SUBJECT	SUBJECT	SUBJECT	SUBJECT	SUBJECT
<u>5N</u>	<u>AKA</u>	<u>CSD</u>	<u>ALE</u>					
<u>MINSK</u>	<u>NR</u>		¹⁰	<u>S</u>	<u>P</u>	<u>O</u>	<u>R</u>	<u>T</u>
<u>OUTSIDE</u>	<u>OF</u>	<u>TOWN</u>						²⁰
<u>RSE</u>	<u>CART</u>		³⁰					<u>HO</u>

25X1A

(19, 32, 10)

DATE OF PHOTO	TYPE	QUALITY	CLASS	NO. OF CARDS
<u>SEPT 58</u>	<u>4</u>	<u>2</u>	<u>3</u>	<u>3</u>

Approved For Release 1999/09/20 : CIA-RDP78-05867A00020084001A1

CLASSIFICATION C CAPTIONED BY PY

1 JUN 68 USE PREVIOUS EDITIONS

PHOTO ANALYSIS REPORT 1480 101 470 001 2-201

PHOTO NO. 355688 Approved For Release 1999/09/20 : CIA-RDP78-05867A000200840014-1

COUNTRY Austria PROVINCE

AREA NO.	SUBJECT	SUBJECT	SUBJECT	SUBJECT	SUBJECT	SUBJECT	SUBJECT	SUBJECT	SUBJECT
<u>17b</u>	<u>212</u>	<u>250</u>							
<u>NEW</u>	<u>AUSTRIA</u>	<u>AUSTRIA</u>	<u>10</u>	<u>A</u>	<u>ARMY</u>	<u>15</u>	<u>b</u>	<u>20</u>	<u>A</u>
<u>11</u>	<u>12</u>	<u>13</u>	<u>14</u>	<u>15</u>	<u>16</u>	<u>17</u>	<u>18</u>	<u>19</u>	<u>20</u>

CLASSIFIED

DATE OF PHOTO	TYPE	QUALITY	CLASS	NO. OF CARDS	SO
	<u>2</u>	<u>1</u>	<u>H</u>	<u>3</u>	
Approved For Release 1999/09/20 : CIA-RDP78-05867A					
CLASSIFICATION <u>SECRET</u>				CAPTIONED BY <u>ANT</u>	

1 JUN 66

PHOTO ANALYSIS REPORT 715 10 25 11

PHOTO NO. 355690 Approved For Release 1999/09/20 : CIA-RDP78-05867A000200840014-1 LONGITUDE 7 1/4

COUNTRY Chile PROVINCE

AREA NO.	SUBJECT	SUBJECT	SUBJECT	SUBJECT	SUBJECT	SUBJECT	SUBJECT	SUBJECT
1	300							
	0	10	20	30	40	50	60	70
	REST	NO	YER	AL	LA	IR	ANT	0
	RIVER	NO	YER	AL	LA	IR	ANT	0
	CA	IN	LA	PAT	IR	IAN		

STATINTI

DATE OF PHOTO	TYPE	QUALITY	CLASS	NO. OF CARDS
12				
Approved For Release 1999/09/20 : CIA-RDP78-05867				
CLASSIFICATION				
CAPTIONED BY				

Approved For Release 1999/09/20 : CIA-RDP78-05867A000200840014-1

29X5

Next 2 Page(s) In Document Exempt

Approved For Release 1999/09/20 : CIA-RDP78-05867A000200840014-1

PHOTO NO. *Approved For Release 1999/09/20 : CIA-RDP78-05867A000200840014-1* LOT NO. *L-4178* MAP REFERENCE LATITUDE LONGITUDE *64*

COUNTRY *USSR* PROVINCE

AREA NO.	SUBJECT	SUBJECT	SUBJECT	SUBJECT	SUBJECT	SUBJECT	SUBJECT	SUBJECT
<i>N</i>	<i>AL4</i>							
<i>M E R C H A N T</i>	<i>V E X S E L</i>						<i>F A S T</i>	
<i>Q V</i>	<i>P O R T</i>	<i>B O W</i>						

DATE OF PHOTO	TYPE	QUALITY	CLASS	NO. OF CARDS
<i>PROB OCT 5 8 4</i>	<i>4</i>	<i>2</i>	<i>B</i>	<i>1</i>

CLASSIFICATION *Approved For Release 1999/09/20 : CIA-RDP78-05867A000200840014-1* CAPTIONED BY *S/N/*

PHOTO NO. : Approved For Release 1999/09/20 : CIA-RDP78-05867A000200840014-1
 MAP REFERENCE : L-498
 LATITUDE : 69
 LONGITUDE

COUNTRY : USSR PROVINCE

AREA NO.	SUBJECT	SUBJECT	SUBJECT	SUBJECT	SUBJECT	SUBJECT	SUBJECT	SUBJECT	SUBJECT
N	ALY								
M E R C H A N T				V E S S E L				F A I T	
Q V				[P O R T					
]					

DATE OF PHOTO	TYPE	QUALITY	CLASS	NO. OF CARDS
(30) PROG OCT 5 8 4	4	2	B	1

CLASSIFICATION : Approved For Release 1999/09/20 : CIA-RDP78-05867A000200840014-1
 S/NP/CC ER

PHOTO NO. : Approved For Release 1999/09/20 : CIA-RDP78-05867A000200840014-1

COUNTRY: Viet PROVINCE:

AREA NO. N SUBJECT ALG

M E R C H A N T V E I S C L F I E T

25 STARBOARD BEAM

DATE OF PHOTO: 5 6 4 TYPE: 4 QUALITY: 2 CLASS: B NO. OF CARDS: 1

CLASSIFICATION: Approved For Release 1999/09/20 : CIA-RDP78-05867A000200840014-1

PHOTO NO. Approved For Release 1999/09/20 : CIA-RDP78-05867A000200840014-1
 L-4998

COUNTRY USSR PROVINCE

AREA NO.	SUBJECT	SUBJECT	SUBJECT	SUBJECT	SUBJECT	SUBJECT	SUBJECT
N	AL4	988					
	M E R C H A N T	V E I B E L				A K A D	
	E M I K	K R Y L O V				R A D A R	
	N M A S T						

(30,23)

25X1A

DATE OF PHOTO	TYPE	QUALITY	CLASS	NO. OF CARDS
MID-OCT 5 8	H	3	B	1
CLASSIFICATION				CAPTIONED BY
SINF/CC				CK

Approved For Release 1999/09/20 : CIA-RDP78-05867A000200840014-1

PHOTO NO. 1 Approved For Release 1999/09/20 : CIA-RDP78-05867A000200840014-1

LOT NO. 2773 MAP REFERENCE LATITUDE 8348E LONGITUDE

COUNTRY USSR (WAC-162) PROVINCE

AREA NO.	SUBJECT	SUBJECT	SUBJECT	SUBJECT	SUBJECT	SUBJECT	SUBJECT
129N	AFC						
B	A	R	N	A	V	L	
R	K						
A	T	O	R	A	T	P	L

ASSEMBLY W/ R
ELECTRODE HYDR
BOILER
FIRST SEMI-SPHERICAL

(21) 25X10

DATE OF PHOTO	TYPE	QUALITY	CLASS	NO. OF CARDS
1587	1	1	3	1

CLASSIFICATION Approved For Release 1999/09/20 : CIA-RDP78-05867A000200840014-1

PHOTO NO. 7081 LOT NO. LUQUISA MAP REFERENCE C LATITUDE 38 55N LONGITUDE 121 39E

Approved For Release 1999/08/07 : CIA-RDP78-05867A000200840014-1

COUNTRY CHINA LIAONING

AREA NO 1141L SUBJECT AG6 AL4

DAIR EN NEW ① Ø, Ø Ø - T O

N O C E A N - G O I N G F R E I G H

T E R

launched at Dairen Shipyard. Designed by Soviet experts. 169.9 meters long.

30

25X10

DATE OF PHOTO	TYPE	QUALITY	CLASS	NO. OF CARDS
Nov 58	4	1	3	2

PHOTO NO. **355705** LOT NO. **2-487(2)** MAP REFERENCE **CIA-RDP78-05867A000200840014-1** LATITUDE _____ LONGITUDE _____

COUNTRY **Czechoslovakia** PROVINCE _____

AREA NO.	SUBJECT	SUBJECT	SUBJECT	SUBJECT	SUBJECT	SUBJECT	SUBJECT	SUBJECT
27M	AGJ							
ARTI	F	I	C	I	A	L	S	T
B	R	E	"	P	A	C	K	E
T	"	"	"	"	"	"	"	"

produced at "Spolana" works in Neratovice,

18

DATE OF PHOTO	TYPE	QUALITY	CLASS	NO. OF CARDS	NO. OF PHOTOGRAPHS
Dec 5 8	4	2	3	1	26 X 16

CLASSIFICATION Approved For Release 1999/09/20 : CIA-RDP78-05867A000200840014-1

PHOTO NO. 305708 LOT NO. 2-4876 MAP REFERENCE 50 16 N 14 31 E
 Approved For Release 1999/09/20 : CIA-RDP78-05867A000100040014-1

COUNTRY Czechoslovakia PROVINCE Bohemia

AREA NO.	SUBJECT	SUBJECT	SUBJECT	SUBJECT	SUBJECT	SUBJECT	SUBJECT
127M	AGJ						
	NERA TOVICE					SPOLANA	
	STAPLE	FIBRE				WORKS	
						Unwinding cellulose	

25X1C

18

DATE OF PHOTO	TYPE	QUALITY	CLASS	NO. OF CARDS	SOURCE OF PHOTOGRAPH
Dec 5 8	4	2	3	1	[REDACTED]

CLASSIFICATION C Approved For Release 1999/09/20 : CIA-RDP78-05867A000100040014-1


PHOTO NO.	385777		For Release	1999/09/20	MAP REFERENCE	CIA-RDP78-05867A00020040014-1		LATITUDE	50° 16' N		LONGITUDE	14° 31' E		
COUNTRY	Czechoslovakia				PROVINCE	Bohemia								
AREA NO.	127M		SUBJECT	AGJ		SUBJECT			SUBJECT			SUBJECT		
	NERA		TOVICE		"SPOLANA"									
	STAPLE		FIBRE		WORKS									
	DRUMS													
25X1C														
18														
DATE OF PHOTO	Dec 5 8		TYPE	4 2		CLASS	3 1		SOURCE OF PHOTOGRAPH					
CLASSIFICATION	C		Approved For Release 1999/09/20		CIA-RDP78-05867A		WOW		[REDACTED]					
FORM NO.	174		USE PREVIOUS EDITIONS		PHOTO ANALYSIS REPORT				GPO 916964 (20)					

PHOTO NO. **30771A** Approved For Release 1999/09/20 : CIA-RDP78-05867A000200840014-1 21 00E

MAP REFERENCE **2-4876** LATITUDE **52° 20' N** LONGITUDE

COUNTRY	Poland				PROVINCE	WARSAW			
AREA NO.	SUBJECT	SUBJECT	SUBJECT	SUBJECT	SUBJECT	SUBJECT	SUBJECT	SUBJECT	SUBJECT
7255M	C36	AK2							
WARSAW			HELICOPTER						
AND DINING		ON	ROOF						OF
AND HOTEL									Test for airport
to hotel shuttle service.									

DATE OF PHOTO: **6 7 20**

DATE OF PHOTO	TYPE	QUALITY	CLASS	NO. OF CARDS	SPRINKLE PHOTOGRAPH
Nov 58	4	2	3	2	

CLASSIFICATION: **C** Approved For Release 1999/09/20 : CIA-RDP78-05867A000200840014-1 21 00E

FORM NO. 174 USE PREVIOUS EDITIONS PHOTO ANALYSIS REPORT GPO 936384 (20)

PHOTO NO. ~~305709~~ ^{PT. NO.} ~~L-9870~~ MAP REFERENCE : CIA-RDP78-05867A000200840014-1

COUNTRY ~~Czechoslovakia~~ PROVINCE Moravia-Silesia

AREA NO.	SUBJECT	SUBJECT	SUBJECT	SUBJECT	SUBJECT	SUBJECT	SUBJECT
227M	A27						
C O N V E Y O R	B E L T	A T	G O I T				
T W A L D	P I T						

IN OSTRAVA-KARVINA

~~COAL~~ COAL BASIN

14

25X10



DATE OF PHOTO	TYPE	QUALITY	CLASS	NO. OF CARDS
Dec 5 8	4	2	3	1

CLASSIFICATION: ~~C~~ Approved For Release 1999/09/20 : CIA-RDP78-05867A000200840014-1

Approved For Release 1999/09/20 : CIA-RDP78-05867A000200840014-1

Next 1 Page(s) In Document Exempt

Approved For Release 1999/09/20 : CIA-RDP78-05867A000200840014-1

PHOTO NO. 3571 LOT NO. 2-509 MAP REFERENCE CIA-RDP78-05867A000200840014-1 LATITUDE _____ LONGITUDE _____

COUNTRY AFGHANISTAN PROVINCE _____

AREA NO.	SUBJECT	SUBJECT	SUBJECT	SUBJECT	SUBJECT	SUBJECT	SUBJECT	SUBJECT
<u>1</u>	<u>U</u>	<u>AMV</u>						
	<u>HELMAND</u>	<u>VALLEY</u>	<u>10</u>	<u>PRO</u>	<u>JE</u>	<u>20</u>		
	<u>CT.</u>	<u>HAZAR</u>	<u>30</u>	<u>JUFT</u>	<u>35</u>	<u>INT</u>	<u>AK</u>	<u>40</u>
	<u>E</u>	<u>S</u>	<u>T</u>	<u>R</u>	<u>U</u>	<u>C</u>	<u>T</u>	<u>U</u>

DOWNSTREAM VIEW OF SHEET PILE WEIR WITH 48" CONTROLLED SLUICeway AT RIGHT.

STATINTL
(24, 29) (2)

DATE OF PHOTO	TYPE	QUALITY	CLASS	NO. OF CARDS
<u>OCT 5 68</u>	<u>4</u>	<u>2</u>	<u>4</u>	<u>1</u>

CLASSIFIED Approved For Release 1999/09/20 : CIA-RDP78-05867A000200840014-1

PHOTO NO. Approved For Release 1999/09/20 : CIA-RDP78-05867A000200840014-1 LOT NO. 230 MAP REFERENCE _____ LATITUDE _____ LONGITUDE _____

COUNTRY AFGHANISTAN PROVINCE _____

AREA NO.	SUBJECT	SUBJECT	SUBJECT	SUBJECT	SUBJECT	SUBJECT	SUBJECT	SUBJECT
<u>1</u>	<u>U</u>	<u>AKH</u>						
	<u>HELMHUND</u>		<u>V</u>	<u>H</u>	<u>L</u>	<u>L</u>	<u>E</u>	<u>Y</u>
	<u>CT.</u>		<u>H</u>	<u>A</u>	<u>Z</u>	<u>A</u>	<u>R</u>	<u>J</u>
	<u>E</u>	<u>S</u>	<u>T</u>	<u>R</u>	<u>U</u>	<u>C</u>	<u>T</u>	<u>R</u>
								<u>AT CENTER.</u>

APPROACH CHANNEL IN FOREGROUND. SUICIDEWAY CHANNEL BRANCHING TO RIGHT & HAZAR JUT CANAL TO LEFT. (1, 24, 29) STATINTI

DATE OF PHOTO	TYPE	QUALITY	CLASS	NO. OF CARDS
<u>OCT 5-8</u>	<u>4</u>	<u>2</u>	<u>4</u>	<u>1</u>

CLASSIFIED Approved For Release 1999/09/20 : CIA-RDP78-05867A000200840014-1

PHOTO NO.	APPROVED For Release 1999/09/20	REF ID: A66716	MAP REFERENCE	CIA-RDP78-05867A000200840014-1	LATITUDE	8611E	LONGITUDE	
COUNTRY	India		PROVINCE	Bihar				
AREA NO	4354	SUBJECT	A9F	SUBJECT	A6P	SUBJECT	A32	
	JAMSHEDPUR							FIX PLANTS
	NOF		TATA					IRON AND
	TEEL		PLANT					
By-products coke plant. Coal-handling area.								
12								
STATINTI								
DATE OF PHOTO	TYPE	QUALITY	CLASS	NO. OF CARDS	SOURCE	[REDACTED]		
Oct 58	4	2	4	3				
CLASSIFICATION	APPROVED For Release 1999/09/20		CIA-RDP78-05867A00	[REDACTED]				

Approved For Release 1999/09/20 : CIA-RDP78-05867A000200840014-1

MAP REFERENCE: A000200840014-1

LATITUDE: 86 11 E

COUNTRY: India PROVINCE: Bihar

AREA NO	SUBJECT	SUBJECT	SUBJECT	SUBJECT	SUBJECT	SUBJECT	SUBJECT	SUBJECT
435U	A9F	A6P						
J	A	M	H	E	D	P	U	R
N	O	F	T	A	T	A	I	R
T	E	E	L	P	L	A	N	T.

Sintering plant. Stack and fans at sinter coolers.

STATINTL

12

DATE OF PHOTO	TYPE	QUALITY	CLASS	NO. OF CARDS	SOURCE
Oct. 58	4	2	4	2	[REDACTED]

Approved For Release 1999/09/20 : CIA-RDP78-05867A000200840014-1

PHOTO NO. *Approved for Release 1999/09/20* | LOT NO. *2/192/2* | MAP REFERENCE *CIA-RDP78-05867A000200840014-1* | LATITUDE *24° 20' N* | LONGITUDE *86 11 E*

COUNTRY *India* | PROVINCE *Bihar*

AREA NO	SUBJECT	SUBJECT	SUBJECT	SUBJECT	SUBJECT	SUBJECT	SUBJECT
<i>435U</i>	<i>ARF</i>	<i>ABP</i>					
<i>JAMSHEDPUR</i>	<i>EXPANSION</i>	<i>OF TATA</i>	<i>IRON AND</i>	<i>TEEL</i>	<i>PLANT</i>		

Sintering plant. FANS and gas ducting at fan house.
 STATINTL

12

DATE OF PHOTO	TYPE	QUALITY	CLASS	NO. OF CARDS
<i>Oct. 58</i>	<i>4</i>	<i>2</i>	<i>4</i>	<i>2</i>

CLASSIFICATION *Approved for Release 1999/09/20* | CIA-RDP78-05867A000200840014-1

PHOTO NO. Approved For Release 1999/09/20 : CIA-RDP78-05867A000200840014-1

COUNTRY India PROVINCE Bihar

AREA NO	SUBJECT	SUBJECT	SUBJECT	SUBJECT	SUBJECT	SUBJECT	SUBJECT	SUBJECT			
435U	A9F	A6P									
J	A	M	\$	H	E	D	P	U	R		
N	O	F		T	A	T	A	I	R	O	N
T	E	E	L	P	L	A	N	T			

Tapping blast furnace "F"

12 STATINTL

DATE OF PHOTO	TYPE	QUALITY	CLASS	NO. OF CARDS
October 58	1	2	4	2

CLASSIFICATION Approved For Release 1999/09/20 : CIA-RDP78-05867A000200840014-1

Approved For Release 1999/09/20 : CIA-RDP78-05867A000200810014-1


PHOTO NO.	255798	LOT NO.	1999/09/20	MAP REFERENCE	255798	LATITUDE	25 20 N	LONGITUDE	86 11 E
COUNTRY	India		PROVINCE	Bihar					
AREA NO.	435U	SUBJECT	AF	SUBJECT	AGP	SUBJECT		SUBJECT	
JAMSHEDPUR		EXPANSION		N OF TATA		IRON AND		TEEL PLANT	
Medium structural mill.									
12 STATINTL									
DATE OF PHOTO	TYPE	QUALITY	CLASS	NO. OF CARDS					
October 5 8	1	2	H	[REDACTED]					
Approved For Release 1999/09/20 : CIA-RDP78-058				CAPTIONED BY					
0610				D					

PHOTO NO. Approved For Release 1999/09/20 : CIA-RDP78-05867A000200840014 LOT NO. 277 MAP REFERENCE CA 18 25E LATITUDE 18 LONGITUDE 25E

COUNTRY Union of South Africa PROVINCE CAPE OF GOOD HOPE

AREA NO.	SUBJECT	SUBJECT	SUBJECT	SUBJECT	SUBJECT	SUBJECT	SUBJECT	SUBJECT
<u>074</u>	<u>ARV D20</u>	<u>AKFC4A</u>						
	<u>CAPE TOWN</u>		<u>10</u>	<u>SOUTHERN</u>	<u>15</u>	<u>IS</u>		<u>20</u>
	<u>URBANS</u>	<u>OF</u>	<u>30</u>	<u>CITY</u>	<u>35</u>	<u>LEOAS</u>		<u>40</u>
	<u>T DRIVE</u>		<u>50</u>					

(2, 6, 27, 28)

STATINTI


DATE OF PHOTO	TYPE	QUALITY	CLASS	NO. OF CARDS
	<u>4</u>	<u>2</u>	<u>4</u>	<u>4</u>

CLASSIFICATION Approved For Release 1999/09/20 : CIA-RDP78-05867A000200840014 CAPTIONED BY DU8

PHOTO NO. 75 Approved For Release 1999/09/20 : CIA-RDP78-05867A000200840014-1

COUNTRY FRANCE PROVINCE Rouches Du Rhone

AREA NO.	SUBJECT	SUBJECT	SUBJECT	SUBJECT	SUBJECT	SUBJECT	SUBJECT	SUBJECT
1176	AES							
	MAP	IGNANE			LEFT			VOI
	TIGEUR							ATTORI
	116	102						

powered with Wright engines

is Vol Tigeur 116-02
powered with BASTANTI turbines

DATE OF PHOTO	TYPE	QUALITY	CLASS	NO. OF CARDS	30
58	5B	4	1	4	1

CLASSIFICATION Approved For Release 1999/09/20 : CIA-RDP78-05867

PHOTO NO. *3* Approved For Release 1999/09/20 : CIA-RDP78-05867A000200840014-1

COUNTRY *THAILAND* PROVINCE

AREA NO.	SUBJECT	SUBJECT	SUBJECT	SUBJECT	SUBJECT	SUBJECT	SUBJECT	SUBJECT
<i>1</i>	<i>HELICOPTER</i>	<i>200</i>	<i>10</i>	<i>23</i>	<i>15</i>	<i>PAK</i>	<i>20</i>	<i>20</i>
<i>2</i>	<i>HELICOPTER</i>	<i>30</i>	<i>35</i>	<i>40</i>				

*being built by
helicopter*

674

STATINTL *20*

DATE OF PHOTO	TYPE	QUALITY	CLASS	NO. OF CARDS	SOURCE
<i>5/20</i>	<i>0</i>	<i>1</i>	<i>4</i>	<i>2</i>	<i>[REDACTED]</i>

Approved For Release 1999/09/20 : CIA-RDP78-05867A

PHOTO NO. 15 Approved For Release 1999/09/20 : CIA-RDP78-05867R000200840014-06 SDW

COUNTRY Morocco PROVINCE

AREA NO.	SUBJECT	SUBJECT	SUBJECT	SUBJECT	SUBJECT	SUBJECT	SUBJECT	SUBJECT
8P	AKW	D36	AKW					
	RABAT		Moulay			HASSAN		
	BRIDGE		TO			SALE		

(26, 29)

STATINTL

DATE OF PHOTO	TYPE	QUALITY	CLASS	NO. OF CARDS	SOURCE OF PHOTOGRAPH
58	4	2	4	3	[REDACTED]

CLASSIFICATION Approved For Release 1999/09/20 : CIA-RDP78-05867R000200840014-06

PHOTO NO. 355707 LOT NO. MAP REFERENCE LATITUDE LONGITUDE
 Approved For Release 1999/09/20 : CIA-RDP78-05867A000200840014-1 01 30 W

COUNTRY M... PROVINCE

AREA NO.	SUBJECT	SUBJECT	SUBJECT	SUBJECT	SUBJECT	SUBJECT	SUBJECT	SUBJECT
AP	AKW	D36	AKZ					
R	A	T	M	10	U	L	15	20
	B	E	T	30	O	S	40	
				40				

(28, 29)

STATINTI
 [REDACTED]

DATE OF PHOTO	TYPE	QUALITY	CLASS	NO. OF CARDS
58	1	1	1	3

CLASSIFICATION Approved For Release 1999/09/20 : CIA-RDP78-05867A000200840014-1

PHOTOS NO. 35 APPROVED FOR RELEASE 1999/09/20 : LOT NO. X 47870 MAP REFERENCE CIA-RDP78-05867A00020084001A-1 LATITUDE 33 06 S LONGITUDE 06 50 W

COUNTRY MOROCCO PROVINCE

AREA NO.	SUBJECT	SUBJECT	SUBJECT	SUBJECT	SUBJECT	SUBJECT	SUBJECT	SUBJECT
8P	AKW	D36						
	10							
	15							
	20							
	25							
	30							
	35							
	40							
	45							
	50							

RABAT MOULAY HAS SAN
 BRIDGE OVER BOW REG
 REG TO SALE.

(28, 29)

STATINTL

DATE OF PHOTO	TYPE	QUALITY	CLASS	NO. OF CARDS
58	8	2	4	24

CLASSIFICATION Approved For Release 1999/09/20 : CIA-RDP78-05867A00020084001A-1 CAPTIONED BY

PHOTO NO. 55704 LOT NO. APPROVED FOR RELEASE 1999/09/20 : CIA-RDP78-05867A000200840014-1 MAP REFERENCE LATITUDE LONGITUDE
 06 50W

COUNTRY Morocco PROVINCE

AREA NO.	SUBJECT	SUBJECT	SUBJECT	SUBJECT	SUBJECT	SUBJECT	SUBJECT	SUBJECT	SUBJECT
8P	AKW	D36							
	BRIDGE	OVER	ROAD	TO	SALE.				

STATINTL

6

(28, 29)

DATE OF PHOTO	TYPE	QUALITY	CLASS	NO. OF CARDS
58	8	2	1	24

CLASSIFICATION APPROVED FOR RELEASE 1999/09/20 : CIA-RDP78-05867A000200840014-1 CAPTIONED BY

25X6
Approved For Release 1999/09/20 : CIA-RDP78-05867A000200840014-1

Next 1 Page(s) In Document Exempt

Approved For Release 1999/09/20 : CIA-RDP78-05867A000200840014-1

Approved For Release 1999/09/20 : CIA-RDP78-05867A000200840014-1

PHOTO NO. LOT NO. MAP REFERENCE LATITUDE LONGITUDE
 16 17 18 19 20 21 22 23 24 25 26 27 28 29 30 31 32 33 34 35 36 37 38 39 40 41 42 43 44 45 46 47 48 49 50 51 52 53 54 55 56 57 58 59 60 61 62 63 64 65 66 67 68 69 70 71 72 73 74 75 76 77 78 79 80 81 82 83 84 85 86 87 88 89 90 91 92 93 94 95 96 97 98 99 100

COUNTRY: Morocco PROVINCE: *1*

AREA NO.	SUBJECT	SUBJECT	SUBJECT	SUBJECT	SUBJECT	SUBJECT	SUBJECT	SUBJECT	SUBJECT
1P	COS	AHQ							
RADAT			DUTCH		EM	ASS		SY	
2			AVENUE		M	OU	LAY		YU
SSEF									

LRG NORTH

(7, 8, 17)

STATINTI
 [REDACTED]

DATE OF PHOTO	TYPE	QUALITY	CLASS	NO. OF CARDS
58	H	2	H	2

CLASSIFICATION: Approved For Release 1999/09/20 : CIA-RDP78-05867A000200840014-1

Approved For Release 1999/09/20 : CIA-RDP78-05867A00020084001A-1

PHOTO NO. 15577A LOT NO. 15577A MAP REFERENCE 15577A LATITUDE 06 50 N LONGITUDE 06 50 W

COUNTRY MOROCCO PROVINCE

AREA NO.	SUBJECT	SUBJECT	SUBJECT	SUBJECT	SUBJECT	SUBJECT	SUBJECT	SUBJECT	SUBJECT
<u>8P</u>	<u>CDST</u>								
<u>RABAT</u>	<u>SPANISH</u>	<u>EMBASSY</u>							
<u>SY</u>	<u>3</u>	<u>RUE</u>	<u>CAPITAINE</u>						
<u>ALLARDET</u>									

LKG SOUTH.

(78)

STATINTI

DATE OF PHOTO	TYPE	QUALITY	CLASS	NO. OF CARDS
	<u>4</u>	<u>2</u>	<u>4</u>	<u>1</u>

Approved For Release 1999/09/20 : CIA-RDP78-05867A00020084001A-1

CLASSIFICATION 0110 CAPTIONED BY QAL

PHOTO NO. *1000* LOT NO. *1000* MAP REFERENCE *57 00 N* LATITUDE *06 50 W* LONGITUDE

Approved For Release 1999/08/29 : CIA-RDP78-05867A000200840014X

COUNTRY *MOROCCO* PROVINCE

AREA NO.	SUBJECT	SUBJECT	SUBJECT	SUBJECT	SUBJECT	SUBJECT	SUBJECT	SUBJECT	SUBJECT
<i>SP</i>	<i>LOS</i>								
<i>RABAT</i>	<i>Y</i>	<i>u</i>	<i>8</i>	<i>0</i>	<i>S</i>	<i>LAV</i>	<i>E</i>	<i>MBA</i>	<i>A</i>
<i>SSY</i>	<i>20</i>	<i>RU</i>	<i>E</i>	<i>D</i>	<i>J</i>	<i>E</i>	<i>B</i>	<i>L</i>	<i>I.</i>

LKB EAST

(78)

DATE OF PHOTO	TYPE	QUALITY	CLASS	NO. OF CARDS
	<i>4</i>	<i>2</i>	<i>4</i>	<i>1</i>

Approved For Release 1999/09/20 : CIA-RDP78-05867A000200840014X
 CLASSIFICATION *0110* CAPTIONED BY *JAT*

STATINTI

Approved For Release 1999/09/20 : CIA-RDP78-05867A000200840014-1

PHOTO NO. 614L LOT NO. 068 MAP REFERENCE ALF AHL LATITUDE 10250E LONGITUDE 10250E

COUNTRY MALAYA PROVINCE KELANTAN

AREA NO.	SUBJECT	SUBJECT	SUBJECT	SUBJECT	SUBJECT	SUBJECT	SUBJECT	SUBJECT
614L	068	ALF	AHL					
P	E	N	G	K	A	L	A	N
T	H	L	E	A	D	I	N	G
R	V	E	S	A	F	D	I	K

FOR SACT WATER AREA

ON LEFT. AND FARM LAND ON RIGHT.

7-24-28

STATINTI

DATE OF PHOTO	TYPE	QUALITY	CLASS	NO. OF CARDS
55	4	2	4	3
Approved For Release 1999/09/20 : CIA-RDP78-05867A000200840014-1				
CLASSIFICATION 000			CAPTIONED BY JBC	

PHOTO NO. **Approved For Release 1999/09/20 : CIA-RDP78-05867A000200840014-1** LOT NO. **240072** MAP REFERENCE **W72** LATITUDE **02** LONGITUDE **103 08 E**

COUNTRY: **MALAYA** PROVINCE: **KEKANTAN**

AREA NO.	SUBJECT	SUBJECT	SUBJECT	SUBJECT	SUBJECT	SUBJECT	SUBJECT	SUBJECT
614L	AKU	AKC	C6B					
KU	A	L	A	T	R	E	N	G
CK	T	O	D	R	D	T	Y	P
R	O	A	D	S	I	N	T	N

ROADS IN TOWN, TRENGGANU SUB IN F.G.

DATE OF PHOTO	TYPE	QUALITY	CLASS	NO. OF CARDS
7-28	55	4	2	4
				2

CLASSIFICATION **Approved For Release 1999/09/20 : CIA-RDP78-05867A000200840014-1** CAPTIONED BY **STATINTI**

Approved For Release 1999/09/20 : CIA-RDP78-05867A000200840014-1

PHOTO NO.	LOT NO.	MAP REFERENCE	LATITUDE	LONGITUDE
				102 30 E
COUNTRY		PROVINCE		
MALAYA		KELANTAN		
AREA NO.	SUBJECT	SUBJECT	SUBJECT	SUBJECT
614L	AKU	ALB	DID	
J E R T E H		J E R T E H		F E R R Y
O V E R		T R E N G G A N U		R I V E R
L K G		K E L A N T A N		
TOWARD				
28-30				
STATINTL				
DATE OF PHOTO	TYPE	QUALITY	CLASS	NO. OF CARDS
-	55	4	2	4 3
CLASSIFICATION			CAPTIONED BY	
OUO			JTC	
FORM NO. 174 USE PREVIOUS EDITIONS				36964 (20)
PHOTO ANALYSIS REPORT				

Approved For Release 1999/09/20 : CIA-RDP78-05867A000200840014-1

PHOTO NO.	LOT NO.	MAP REFERENCE	LATITUDE	LONGITUDE
				102 30 E
COUNTRY		PROVINCE		
MALAYA		KELANTAN		
AREA NO.	SUBJECT	SUBJECT	SUBJECT	SUBJECT
614L	AKU	ALB	DID	
J E R T E H		J E R T E H		F E R R Y
O V E R		T R E N G G A N U		R I V E R
L K G		K E L A N T A N		
TOWARD				
28-30				
STATINTL				
DATE OF PHOTO	TYPE	QUALITY	CLASS	NO. OF CARDS
-	55	4	2	4 3
CLASSIFICATION			CAPTIONED BY	
OUO			JTC	
FORM NO. 174 USE PREVIOUS EDITIONS				36964 (20)
PHOTO ANALYSIS REPORT				

PHOTO NO. 3
 Approved For Release 1999/09/20 : CIA-RDP78-05867A000200840014-1
 LOT NO. L 4112
 MAP REFERENCE WIS
 LATITUDE 5 45 N
 LONGITUDE 102 30 E

COUNTRY MALAYA PROVINCE KELANTAN

AREA NO.	SUBJECT	SUBJECT	SUBJECT	SUBJECT	SUBJECT	SUBJECT	SUBJECT	SUBJECT
614L	C68	AL8						
J E R T E H			L K G.		\$.		T O W A R D	
	T O W N		F R.	J E R T E H			F E R K	
1								

6-30

STATINTI

DATE OF PHOTO	TYPE	QUALITY	CLASS	NO. OF CARDS
55	4	2	4	2
CLASSIFICATION				CAPTIONED BY
000				JBC

Approved For Release 1999/09/20 : CIA-RDP78-05867A000200840014-1

PHOTO NO. *Approved For Release 1999/09/20 : CIA-RDP78-05867A000200840014-1* LOT NO. *27702* MAP REFERENCE *MS 672* LATITUDE *0 20 40* LONGITUDE *100 19*

COUNTRY *MALAYA* PROVINCE *KEDAH*

AREA NO.	SUBJECT	SUBJECT	SUBJECT	SUBJECT	SUBJECT	SUBJECT	SUBJECT	SUBJECT
<i>214L</i>	<i>AKQ</i>	<i>C16</i>	<i>C43</i>					
<i>PADANG</i>		<i>B</i>	<i>E</i>	<i>10</i>	<i>A</i>	<i>R</i>		<i>15</i>
<i>ATIDNAL</i>			<i>20</i>	<i>B</i>	<i>O</i>	<i>R</i>	<i>D</i>	<i>E</i>
<i>AILAND.</i>			<i>30</i>					<i>35</i>
			<i>40</i>					<i>45</i>
								<i>50</i>

INTERN
AT TH
CUSTOMS AND IMMIGRATION

SHEDS HERE AT RR. STATION

7-10-27

STATINTI

DATE OF PHOTO	TYPE	QUALITY	CLASS	NO. OF CARDS
<i>7-10-27</i>	<i>4</i>	<i>3</i>	<i>C</i>	<i>3</i>
CLASSIFICATION <i>000</i>			CAPTIONED BY <i>JTC</i>	

Approved For Release 1999/09/20 : CIA-RDP78-05867

PHOTO NO. *L-4172* LOT NO. *008* MAP REFERENCE *C* LATITUDE *08 30* LONGITUDE *102 30E*
 Approved For Release 1999/09/20 : CIA-RDP78-05867A000200840014-1

COUNTRY *MALAYA* PROVINCE *KELANTAN*

AREA NO.	SUBJECT	SUBJECT	SUBJECT	SUBJECT	SUBJECT	SUBJECT	SUBJECT	SUBJECT	SUBJECT
<i>614L</i>	<i>AL8</i>	<i>D36</i>							
<i>PENGG</i>	<i>KALAN</i>	<i>10</i>	<i>DATU</i>	<i>15</i>	<i>(NR)</i>				<i>20</i>
<i>ERRY</i>	<i>28</i>	<i>CRO</i>	<i>30</i>	<i>SING</i>	<i>35</i>	<i>OF</i>			<i>40</i>
<i>/F</i>	<i>48</i>		<i>50</i>						

AT KOTA BHARU.

30 STATINTI

DATE OF PHOTO	TYPE	QUALITY	CLASS	NO. OF CARDS
<i>—</i>	<i>55</i>	<i>4</i>	<i>2</i>	<i>4 2</i>

CLASSIFICATION *000* Approved For Release 1999/09/20 : CIA-RDP78-05867A000200840014-1

Approved For Release 1999/09/20 : CIA-RDP78-05867A000200840014-1

PHOTO NO. *L-4172* LOT NO. *MELANGE* MAP REFERENCE *428N* LATITUDE *10 38E* LONGITUDE

COUNTRY *MALAYA* PROVINCE *TRENGGANU*

AREA NO.	SUBJECT	SUBJECT	SUBJECT	SUBJECT	SUBJECT	SUBJECT	SUBJECT	SUBJECT	SUBJECT
<i>714L</i>	<i>C68</i>	<i>AL8</i>	<i>D36</i>						
<i>PAK A</i>	⁵	<i>FERRY</i>	¹⁰	<i>CROSS</i>	¹⁵	<i>S</i>	²⁰	<i>N</i>	²⁰
<i>PAK A</i>	²⁵	<i>BIV.</i>	³⁰	<i>VIL.</i>	³⁵	<i>I</i>	⁴⁰	<i>N</i>	²⁰
	⁴⁵		⁵⁰						

6-30 STATINTL

DATE OF PHOTO	TYPE	QUALITY	CLASS	NO. OF CARDS
<i>—</i>	<i>554</i>	<i>2</i>	<i>4</i>	<i>3</i>

CLASSIFICATION *000* CAPTIONED BY *JTC*

FORM NO. 174 USE PREVIOUS EDITIONS PHOTO ANALYSIS REPORT 866 (20)

PHOTO NO. *L-4172* LOT NO. *MELANGE* MAP REFERENCE *428N* LATITUDE *10 38E* LONGITUDE

COUNTRY *MALAYA* PROVINCE *PERAK*

AREA NO.	SUBJECT	SUBJECT	SUBJECT	SUBJECT	SUBJECT	SUBJECT	SUBJECT	SUBJECT	SUBJECT
<i>514L</i>	<i>AL8</i>	<i>D36</i>							
<i>PEN KALAN</i>	⁵	<i>BAH R U</i>	¹⁰	<i>L K G</i>	¹⁵		²⁰		
<i>W. A T</i>	²⁵	<i>FERRY</i>	³⁰	<i>CROSS</i>	³⁵	<i>S</i>	⁴⁰	<i>S</i>	⁴⁰
<i>ON</i>	⁴⁵	<i>KELAN T H N</i>	⁵⁰	<i>RIV.</i>					

30 STATINTL

DATE OF PHOTO	TYPE	QUALITY	CLASS	NO. OF CARDS
<i>—</i>	<i>554</i>	<i>2</i>	<i>4</i>	<i>2</i>

Approved For Release 1999/09/20 : CIA-RDP78-05867A000200840014-1
CLASSIFICATION *000* CAPTIONED BY *JTC*

FORM NO. 174 USE PREVIOUS EDITIONS PHOTO ANALYSIS REPORT GPO 936964 (20)