

PHOTO NO. 342200 LOT NO. L-3464 MAP REFERENCE C LATITUDE 4629N LONGITUDE 3044E

COUNTRY USA PROVINCE Approved For Release 1999/09/10 : CIA-RDP78-05867A000200810010-8

AREA NO	SUBJECT	SUBJECT	SUBJECT	SUBJECT	SUBJECT	SUBJECT	SUBJECT	SUBJECT	SUBJECT
4N	ALA	AL4							
0	D	E	S	S	A				
E	S								
0	R	A	M	A					

HARBOR CRAN
 OF 3 - PT PAN
 SHIPS
 2 3
 342199 342200

DATE OF PHOTO	TYPE	QUALITY	CLASS	NO. OF CARDS	NO. OF CARDS
LATE JUNE 5-8	4	2	B	2	25X1A

Approved For Release 1999/09/10 : CIA-RDP78-05867A000200810010-8

PHOTO ANALYSIS REPORT

342201

L-3464

REFERENCE C

4629N

3044E

COUNTRY USSR PROVINCE

Approved For Release 1999/09/10 : CIA-RDP78-05867A000200810010-8

AREA NO 4N SUBJECT ALC SUBJECT ALY SUBJECT SUBJECT SUBJECT SUBJECT SUBJECT SUBJECT

O	D	E	S	S	A			H	A	R	B	O	R			C	R	A	N	
E	S			P	T	3				F	3			P	T			P	A	N
O	R	A	M	A				S	H											

PAGE 3 OF 3

SEE CIA 342199 THROUGH 342201

(30)

25X1A

DATE OF PHOTO	TYPE	QUALITY	CLASS	NO. OF CARDS	SOURCE OF PHOTOGRAPH
LATE JUNE 58	4	2	B/8	2	[REDACTED]

CLASSIFICATION Sec No 10754 DISSEM APPROVED BY [Signature] CAPTIONED BY [Signature]

FORM NO. 7 Approved For Release 1999/09/10 : CIA-RDP78-05867A000200810010-8

1 Apr 54 USE PREVIOUS EDITIONS

PHOTO ANALYSIS REPORT

GPO 918791

342202

Z-3464

C

46 29N

30 44E

COUNTRY U.S.S.R. PROVINCE

Approved For Release 1999/09/10 : CIA-RDP78-05867A000200810010-8

AREA NO	SUBJECT	SUBJECT	SUBJECT	SUBJECT	SUBJECT	SUBJECT	SUBJECT	SUBJECT
4N	ACA	3CW						
D	D	E	S	S	A	H	A	R
A	R	I	N	E	W	I	T	H
O	.	2	①					

(3,30)

25X1A

DATE OF PHOTO	TYPE	QUALITY	CLASS	NO. OF CARDS	SCHEMATIC PROGRAM
LATE JUN 5 8	4	2	B/g	2	[REDACTED]

CLASSIFICATION SECRET/NOFORN/NO DISSEM ABROAD/LIMITED

CAPTIONED BY [Signature]

FORM NO. 7 APPROVED FOR RELEASE 1999/09/10 : CIA-RDP78-05867A000200810010-8

PHOTO ANALYSIS REPORT

PHOTO NO. **342203** LOT NO. **L-3464** MAP REFERENCE **C** LATITUDE **46 24 N** LONGITUDE **30 44 E**

COUNTRY **USSR** PROVINCE **ACA** **3CW**
 Approved For Release 1999/09/10 : CIA-RDP78-05867A000200810010-8

AREA NO	SUBJECT	SUBJECT	SUBJECT	SUBJECT	SUBJECT	SUBJECT	SUBJECT	SUBJECT	SUBJECT									
4N	ACA	3CW																
0	D	E	S	5	A	10	H	A	R	B	O	R	15	S	U	B	M	20
A	K	I	N	E	25	W	I	T	H	30	P	E	N	D	A	N	T	40
0	.	2	0	45						50								

DATE OF PHOTO	TYPE	QUALITY	CLASS	NO. OF CARDS	SOURCE OF PHOTOGRAPH
LATE JUNE	5-8	4	2	8/8	2
					25X1A

CLASSIFICATION **Secret/No Release/No Dissemination/Limited** CAPTIONED BY **[Signature]**
 FORM NO. 174 USE PREVIOUS EDITIONS

PHOTO ANALYSIS REPORT

PHOTO NO. 342204 LOT NO. L-3464 MAP REFERENCE C LATITUDE 4629N LONGITUDE 3044E

COUNTRY HSRP PROVINCE Approved For Release 1999/09/10 : CIA-RDP78-05867A000200810010-8

AREA NO	SUBJECT	SUBJECT	SUBJECT	SUBJECT	SUBJECT	SUBJECT	SUBJECT	SUBJECT	SUBJECT
4N	ALA	ALY							
O B E S S A			10	E S S G L S		15		I N	20
A R B O R		[P T	30	0		35		- P T	40
P A N O R A M A]			30						

1-2
342206

(30)

25X1A

DATE OF PHOTO	TYPE	QUALITY	CLASS	NO. OF CARDS	SOURCE OF PHOTOGRAPH
LATE JUNE 58	4	2	B/g	2	[REDACTED]

CLASSIFICATION Sec No For Release 1999/09/10 : CIA-RDP78-05867A000200810010-8

PHOTO NO. 342205 LOT NO. L-3464 MAP REFERENCE C LATITUDE 46 29 N LONGITUDE 30 44 E

COUNTRY USSR PROVINCE

Approved For Release 1999/09/10 : CIA-RDP78-05867A000200810010-8

AREA NO	SUBJECT	SUBJECT	SUBJECT	SUBJECT	SUBJECT	SUBJECT	SUBJECT	SUBJECT	SUBJECT
4N	ALA	A LY							
O D E S S A				10	U E S S E L S			15	I N H
A R B O R				20	P T	2		35	O F 2 - P T 40
P A N O R A M A				50					

342204

DATE OF PHOTO	TYPE	QUALITY	CLASS	NO. OF CARDS	SO
LATE JUNE 5 8 4	4	2	B/S	2	25X1A

CLASSIFICATION: Sec No. / No. Dissem. Agreed / Limited CAPTIONED BY: [Signature]

PHOTO NO. 1472111 | LOT NO. L-2464 | MAP REFERENCE C | LATITUDE 44 43 N | LONGITUDE 37 47 E

COUNTRY ~~USSR~~ | PROVINCE | Approved For Release 1999/09/10 : CIA-RDP78-05867A000200810010-8

AREA NO	SUBJECT	SUBJECT	SUBJECT	SUBJECT	SUBJECT	SUBJECT	SUBJECT	SUBJECT	SUBJECT
18N	ALA	ALC							
	NOV	ROSS		ISK			BRE	AKW	
	AT	ER		IN		HARBOR			

DATE OF PHOTO	TYPE	QUALITY	CLASS	NO. OF CARDS	SOURCE OF PHOTOGRAPH
LATE JUNE 58	4	3	B/8	2	[REDACTED]

CLASSIFICATION: ~~SECRET~~ | CAPTIONED BY: [REDACTED] | Approved For Release 1999/09/10 : CIA-RDP78-05867A000200810010-8

PHOTO NO. 342207 LOT NO. L-3464 MAP REFERENCE C LATITUDE 44 43 N LONGITUDE 37 47 E

COUNTRY USSR PROVINCE

Approved For Release 1999/09/10 : CIA-RDP78-05867A000200810010-8

AREA NO	SUBJECT	SUBJECT	SUBJECT	SUBJECT	SUBJECT	SUBJECT	SUBJECT	SUBJECT
18N	ALA	ALC						
	NOV	ROSS	10	YSK		15	BREAK	20
	ATER	LN	30	HARBOR		35		40
			45					

(30)

25X1A

DATE OF PHOTO	TYPE	QUALITY	CLASS	NO. OF CARDS	SOURCE OF PHOTOGRAPH
LATE JUNE 5	4	3	B/S	2	[REDACTED]

CLASSIFICATION: *Secret* CAPTIONED BY: *[Signature]* Approved For Release 1999/09/10 : CIA-RDP78-05867A000200810010-8

PHOTO NO. 342200 LOT NO. L-3634 MAP REFERENCE C LATITUDE 46 24N LONGITUDE 30 44 E

COUNTRY Approved For Release 1999/09/10 : CIA-RDP78-05867A000200810010-8

AREA NO	SUBJECT	SUBJECT	SUBJECT	SUBJECT	SUBJECT	SUBJECT	SUBJECT	SUBJECT	SUBJECT
4N	3CW								
0D	E S	5 S A		10 S	B M A R	15 I N E		20 W I	
T H		25 P E N D A N T		30	K O	35 2 (D)		40	
		45		50					

~~PHOTO IS COVERED~~

4 3/4

(3, 30)

25X1A

DATE OF PHOTO	TYPE	QUALITY	CLASS	NO. OF CARDS	SOURCE OF PHOTOGRAPH
LATE JUNE 5 8	4	✓	B/8	1	[REDACTED]

CLASSIFICATION Approved For Release 1999/09/10 : CIA-RDP78-05867A000200810010-8

PHOTO NO. 342209 LOT NO. L-3634 MAP REFERENCE E LATITUDE 46 24 N LONGITUDE 30 44 E

COUNTRY Approved For Release 1999/09/10 : CIA-RDP78-05867A000200810010-8

AREA NO	SUBJECT	SUBJECT	SUBJECT	SUBJECT	SUBJECT	SUBJECT	SUBJECT	SUBJECT
4N	3 CW	ALA.						
O B E S	S A		H A R B O R				A R E A	
S U B	M A R I		N E				P E N	
A N T	N O		2					

Part 1 of 2 Part PARAGRAM

SEE CIA THROUGH

4 3/4

25X1A

DATE OF PHOTO	TYPE	QUALITY	CLASS	NO. OF CARDS	SOURCE OF PHOTOGRAPH
LATE JUNE 5 8	4	2	B/S	2	[REDACTED]

CLASSIFICATION SECRET Approved For Release 1999/09/10 : CIA-RDP78-05867A000200810010-8 CAPTIONED BY

PHOTO NO. 342210 LOT NO. C-3634 MAP REFERENCE C LATITUDE 46 24 N LONGITUDE 30 44 E

COUNTRY Approved For Release 1999/09/10 : CIA-RDP78-05867A000200810010-8

AREA NO.	SUBJECT	SUBJECT	SUBJECT	SUBJECT	SUBJECT	SUBJECT	SUBJECT	SUBJECT	SUBJECT
4W	ALA	ALV							
0 D	5	5	A	10	H A R B O R	15	A R E A	20	
[C	25	R A N E S		30	W H A R V E S	35		40	S H
1 P S]	45			50					

FAULT OF FAULT PANAMA.

SEE CIA THROUGH

18 3/4

(30)

25X1A

DATE OF PHOTO	TYPE	QUALITY	CLASS	NO. OF CARDS	SOURCE OF PHOTOGRAPH
LATE JUNE 1-8	4	2	B/S	2	[REDACTED]

CLASSIFICATION SED Approved For Release 1999/09/10 : CIA-RDP78-05867A000200810010-8

PHOTO NO. 342211 LOT NO. L-3634 MAP REFERENCE C LATITUDE 4624N LONGITUDE 3044E

COUNTRY Approved For Release 1999/09/10 : CIA-RDP78-05867A000200810010-8

AREA NO	SUBJECT	SUBJECT	SUBJECT	SUBJECT	SUBJECT	SUBJECT	SUBJECT	SUBJECT
4N	ALA	3CW						
0D	ES	5	5	A	10	HARBOR	15	AREA
	25	SUB	MAR	IN	30	W	35	PEN
	45	ANT	N	0	50	2	0	PRINT IS REVERSED

SEE DIA 342211 THROUGH 342213

25X1A

DATE OF PHOTO	TYPE	QUALITY	CLASS	NO. OF CARDS	SOURCE OF PHOTOGRAPH
LATE JUNE 58	4	2	B/8	2	[REDACTED]

CLASSIFICATION See [unclear] Approved For Release 1989/09/10 : CIA-RDP78-05867A000200810010-8

PHOTO NO. 342212 LOT NO. Z-3634 MAP REFERENCE C LATITUDE 4629N LONGITUDE 3044E

COUNTRY Approved For Release 1999/09/10 : CIA-RDP78-05867A000200810010-8

AREA NO	SUBJECT	SUBJECT	SUBJECT	SUBJECT	SUBJECT	SUBJECT	SUBJECT	SUBJECT	SUBJECT
4N	ALA	ALZ							
0065	5 SA		10 HAR		15 BOR		20 AREA		
	25 SHIPS		30 AT		35 ANCHOR		40		
	45		50						

PRINT IS REVERSED.

SEE CIA 342211 THROUGH 342213

25X1A

DATE OF PHOTO	TYPE	QUALITY	CLASS	NO. OF CARDS	SOURCE OF PHOTOGRAPH
Late June 5-8	4	✓	8/8	2	[REDACTED]

CLASSIFICATION Approved For Release 1999/09/10 : CIA-RDP78-05867A000200810010-8 CAPTIONED BY

PHOTO NO. **342217** LOT NO. **L-3624** MAP REFERENCE **C** LATITUDE **464N** LONGITUDE **304E**

COUNTRY **USSR** Approved For Release 1999/09/10 : CIA-RDP78-05867A000200810010-8


AREA NO	SUBJECT	SUBJECT	SUBJECT	SUBJECT	SUBJECT	SUBJECT	SUBJECT	SUBJECT
YN	ACA	ALV						
08	ES	3 SA		10	HAR	20 R	15	AREA
1	SH	25 PS	AT	30	A	ANCHOR	35	40
		45		50				

PRINT IS REVERSED

Print **3** of **3** Print Encountered

SEE CIA **342211** THROUGH **342212**

25X1A

DATE OF PHOTO	TYPE	QUALITY	CLASS	NO. OF CARDS	SOURCE OF PHOTOGRAPH
LATE JUNE 58	4	2	(30)	2	

CLASSIFICATION **SECRET** Approved For Release 1999/09/10 : CIA-RDP78-05867A000200810010-8

PHOTO NO. 342211 LOT NO. 3634 MAP REFERENCE C LATITUDE 4628N LONGITUDE 3044E

COUNTRY Approved For Release 1999/09/10 : CIA-RDP78-05867A000200810010-8

AREA NO	SUBJECT	SUBJECT	SUBJECT	SUBJECT	SUBJECT	SUBJECT	SUBJECT	SUBJECT
4N	3CW	ALB	ALC					
01	ES	5	A		10	SUB	MARINE	20
EN	DANT	23	N	0	2	0	OUTSIDE	40
E	BRE	43	AKW	50	A	T	E	R
NEAR LIGHTHOUSE								

432

(3, 30) 25X1A

DATE OF PHOTO	TYPE	QUALITY	CLASS	NO. OF CARDS	SOURCE OF PHOTOGRAPH
LATE JUNE 58	4	✓	B/8	3	[REDACTED]

CLASSIFICATION SECRET Approved For Release 1999/09/10 : CIA-RDP78-05867A000200810010-8 CAPTIONED BY [REDACTED]

PHOTO NO. 342215 LOT NO. L-3634 MAP REFERENCE C LATITUDE 4629N LONGITUDE 3044 E

COUNTRY USSR Approved For Release 1999/09/18 : CIA-RDP78-05867A000200810010-8

AREA NO	SUBJECT	SUBJECT	SUBJECT	SUBJECT	SUBJECT	SUBJECT	SUBJECT	SUBJECT
4N	36W	ALB	ALC					
08	E S	3 S A		10	S U B M A R I N E	15		20
E	25	D A N T	N O	30	2 (1)	35	O U T S I D	40
E	45	B R E A K	W A T E R	50	NEAR LIGHTHOUSE.			

DATE OF PHOTO	TYPE	QUALITY	CLASS	NO. OF CARDS	REMARKS
LATE JUNE 58	4	2	B/8	3	25X1A


CLASSIFICATION SECRET Approved For Release 1999/09/18 : CIA-RDP78-05867A000200810010-8

PHOTO NO. 227N LOT NO. L-3471 MAP REFERENCE C LATITUDE 50 50 N LONGITUDE 35 17 E

COUNTRY USSR PROVINCE Approved For Release 1999/09/10 : CIA-RDP78-05867A000200810010-8

AREA NO	SUBJECT	SUBJECT	SUBJECT	SUBJECT	SUBJECT	SUBJECT	SUBJECT	SUBJECT
<u>227N</u>	<u>AGC</u>							
<u>KALININ</u>	<u>S</u>	<u>Y</u>	<u>N</u>	<u>T</u>	<u>H</u>	<u>E</u>	<u>T</u>	<u>I</u>
<u>IBERS</u>	<u>P</u>	<u>L</u>	<u>A</u>	<u>N</u>	<u>T</u>	<u>[E</u>	<u>Q</u>	<u>U</u>
						<u>I</u>	<u>P</u>	<u>]</u>

(u) 25X1C

DATE OF PHOTO	TYPE	QUALITY	CLASS	NO. OF CARDS	SC
<u>MAY 17</u>		<u>2</u>	<u>2</u>	<u>1</u>	

CLASSIFICATION SECRET CAPTIONED BY [Signature] Approved For Release 1999/09/10 : CIA-RDP78-05867A000200810010-8

PHOTO NO. 84881P LOT NO. L-3471 MAP REFERENCE C LATITUDE 56 10 N LONGITUDE 35 17 E

COUNTRY USSR PROVINCE Approved For Release 1999/09/10 : CIA-RDP78-05867A000200810010-8

AREA NO	SUBJECT	SUBJECT	SUBJECT	SUBJECT	SUBJECT	SUBJECT	SUBJECT	SUBJECT	SUBJECT
27N	AGC								
K A L I N I N	⁵		¹⁰	S Y N T H E T I C	¹⁵			²⁰	F
I B E R S	²⁵	P L A N T	³⁰		[E Q U I P]	³⁵		⁴⁰	
	⁴⁵		⁵⁰						

DATE OF PHOTO	TYPE	QUALITY	CLASS	NO. OF CARDS	SOURCE OF PHOTOGRAPH
MAY 58	1	2	✓	1	[REDACTED]

CLASSIFICATION SECRET CAPTIONED BY Approved For Release 1999/09/10 : CIA-RDP78-05867A000200810010-8

PHOTO NO. 42219 LOT NO. L-2471 MAP REFERENCE C LATITUDE 16 50 N LONGITUDE 35 55 E

COUNTRY Approved For Release 1999/09/10 : CIA-RDP78-05867A000200810010-8

AREA NO	SUBJECT	SUBJECT	SUBJECT	SUBJECT	SUBJECT	SUBJECT	SUBJECT	SUBJECT	SUBJECT							
221N	AGC															
K	A	L	I	N	I	N	S	Y	N	T	H	E	T	I	C	E
I	B	E	R	S	P	L	A	N	T	[E	Q	U	I	P]		

DATE OF PHOTO	TYPE	QUALITY	CLASS	NO. OF CARDS	SOURCE OF PHOTO
MAY 58	1	2	2	1	[REDACTED]

CLASSIFICATION Approved For Release 1999/09/10 : CIA-RDP78-05867A000200810010-8 CAPTIONED BY [REDACTED]

PHOTO NO. 342220 LOT NO. L-3471 MAP REFERENCE C LATITUDE 16 10 N LONGITUDE 3 57 E

COUNTRY Approved For Release 1999/09/10 : CIA-RDP78-05867A000200810010-8

AREA NO	SUBJECT	SUBJECT	SUBJECT	SUBJECT	SUBJECT	SUBJECT	SUBJECT	SUBJECT
227N	ABC							
K A L I N I N I				S Y N T H E T I C				F
I B E R S		P L A N T		[E Q U I P]				

DATE OF PHOTO	TYPE	QUALITY	CLASS	NO. OF CARDS	SOURCE OF
MAY 5 8	1	2	2	1	[REDACTED]

CLASSIFICATION Approved For Release 1999/09/10 : CIA-RDP78-05867A000200810010-8

PHOTO NO. 342221 LOT NO. L-3471 MAP REFERENCE C LATITUDE 56 50 N LONGITUDE 35 55 E

COUNTRY Approved For Release 1999/09/10 : CIA-RDP78-05867A000200810010-8 PROVINCE

AREA NO	SUBJECT	SUBJECT	SUBJECT	SUBJECT	SUBJECT	SUBJECT	SUBJECT	SUBJECT	SUBJECT
227N	AGC								
K A L I N I N				S Y N T H E T I C					F
I B E R S		P L A N T		[E Q U I P]					

25X1C

DATE OF PHOTO	TYPE	QUALITY	CLASS	NO. OF CARDS	SOURCE OF PHOTOGRAPH
May 58		2	2	1	[REDACTED]

CLASSIFICATION SECRET CAPTIONED BY Approved For Release 1999/09/10 : CIA-RDP78-05867A000200810010-8

PHOTO NO. 342227 LOT NO. L-3254 MAP REFERENCE C LATITUDE 53 55 N LONGITUDE 14 15 E

COUNTRY POLAND Approved For Release 1999/09/10 : CIA-RDP78-05867A000200810010-8

AREA NO.	SUBJECT	SUBJECT	SUBJECT	SUBJECT	SUBJECT	SUBJECT	SUBJECT	SUBJECT	SUBJECT
2055M	3RU	ALA							
\$ W	I N	E M	U N	D E		T W	O	T -	3 0
①	C L	A \$ \$	M I	N E	\$ W	E E	P E	R \$	

AT LOADING
 QUAY OF MINE DEPOT.
 (3, 30)
 25X1A

DATE OF PHOTO	TYPE	QUALITY	CLAS	NO. OF CARDS
April 58	4	1	B	2

CLASSIFICATION S/ Approved For Release 1999/09/10 : CIA-RDP78-05867A000200810010-8

PHOTO NO. 342224 LOT NO. L-3354 MAP REFERENCE C LATITUDE 53 55N LONGITUDE 14 15E

COUNTRY POLAND Approved For Release 1999/09/10 : CIA-RDP78-05867A000200810010-8
 SUBJECT SIECZECIN

AREA NO	SUBJECT	SUBJECT	SUBJECT	SUBJECT	SUBJECT	SUBJECT	SUBJECT	SUBJECT
2055M	302	ALA						
SWINEMUND	10			AUXILIAR	20			
YVESSEL	30	A-①	35					40
	45		50					

AT NEW TRANSHIPMENT FACILITIES OPPOSITE KAISERBOLLWERK.
 (3, 30)

DATE OF PHOTO	TYPE	QUALITY	CLASS	NO. OF CARDS
April 58	4	1	B	2

CLASSIFICATION Approved For Release 1999/09/10 : CIA-RDP78-05867A000200810010-8 CAPTIONED BY [Signature]

PHOTO NO. 342225 LOT NO. L-3354 MAP REFERENCE C LATITUDE 53 55N LONGITUDE 14 15E

COUNTRY Approved For Release 1999/09/10 : CIA-RDP78-05867A000200810010-8
POLAND SECZECIN

AREA NO 2055M3D3 SUBJECT 3CU

SWINEMUNDE TANKER

RSCHA + MINESWEEPER

#482 AT KAISER-

BOLLWERK.

(3, 30)

25X1A

DATE OF PHOTO	TYPE	QUALITY	CLASS	NO. OF CARDS	SOURCE OF PHOTOGRAPH
April 58	4	1	B	2	[REDACTED]

CLASSIFICATION Approved For Release 1999/09/10 : CIA-RDP78-05867A000200810010-8

PHOTO NO. 342226 LOT NO. L-3354 MAP REFERENCE C LATITUDE 53 55N LONGITUDE 14 15E

COUNTRY POLAND Approved For Release 1999/09/10 : CIA-RDP78-05867A000200810010-8

AREA NO	SUBJECT	SUBJECT	SUBJECT	SUBJECT	SUBJECT	SUBJECT	SUBJECT	SUBJECT
2055M-3D3	ALA							
\$	W	I	N	E	M	U	N	D
Y	T	A	N	K	E	R	A	T
R	P	I	E	R				

(3,30)

25X1A

DATE OF PHOTO	TYPE	QUALITY	CLASS	NO. OF CARDS
April 58	4	2	B	2

CLASSIFICATION Approved For Release 1999/09/10 : CIA-RDP78-05867A000200810010-8

PHOTO NO. 342227 LOT NO. L-3354 MAP REFERENCE C LATITUDE 53 55N LONGITUDE 14 15E

COUNTRY POLAND PROVINCE SIECIECIN Approved For Release 1999/09/10 : CIA-RDP78-05867A000200810010-8

AREA NO	SUBJECT	SUBJECT	SUBJECT	SUBJECT	SUBJECT	SUBJECT	SUBJECT	SUBJECT
2055M	3C2	ALA						
\$	W	N	E	M	U	N	D	E
Y	V	E	\$	\$	E	L	I	N

AUXILIARY CENTER

FLOATING FUEL TANKS AT RIGHT AND LEFT.

(3, 30)

25X1A

DATE OF PHOTO	TYPE	QUALITY	CLASS	NO. OF CARDS
April 58	4	2	B	2

CLASSIFICATION S/Secret/Sec Approved For Release 1999/09/10 : CIA-RDP78-05867A000200810010-8

PHOTO NO. 342228 LOT NO. L-3354 MAP REFERENCE C LATITUDE 53 55N LONGITUDE 14 15E

COUNTRY POLAND Approved For Release 1999/09/10 : CIA-RDP78-05867A000200810010-8

AREA NO. 2055M300 SUBJECT ALA

\$WINEMUNDE¹⁰ EMPT¹⁵ FL²⁰

OATING²⁵ FUEL³⁰ TANK³⁵ IN⁴⁰

CENTER⁴⁵ AT DESTROYER

PIER.

(3, 30)

25X1A

DATE OF PHOTO	TYPE	QUALITY	CLASS	NO. OF CARDS	REMARKS
April 58	4	1	B	2	

CLASSIFICATION Approved For Release 1999/09/10 : CIA-RDP78-05867A000200810010-8 CAPTIONED BY

PHOTO NO. 342229 LOT NO. L-3354 MAP REFERENCE C LATITUDE 53 55N LONGITUDE 14 15E

COUNTRY POLAND PROVINCE SIECZECIN Approved For Release 1999/09/10 : CIA-RDP78-05867A000200810010-8

AREA NO	SUBJECT	SUBJECT	SUBJECT	SUBJECT	SUBJECT	SUBJECT	SUBJECT	SUBJECT
2055M	3CU	ALA						
\$ W I N	³ E M U N D E	¹⁰			T -	¹⁵ 3 0 1		²⁰ C L
A \$ B	²⁵ M I N E	³⁰ \$ W	E E	T E R	\$			⁴⁰
	⁴⁵		⁵⁰					

AT DESTROYER

PIER.

(3, 30)

25X1A

DATE OF PHOTO	TYPE	QUALITY	CLASS	NO. OF CARDS
April 58	4	1	B	2

CLASSIFICATION S/Inform/36 CAPTIONED BY Approved For Release 1999/09/10 : CIA-RDP78-05867A000200810010-8

PHOTO NO. 342230 LOT NO. L-3354 MAP REFERENCE C LATITUDE 53 55N LONGITUDE 14 15E

COUNTRY Approved For Release 1999/09/10 : CIA-RDP78-05867A000200810010-8
 POLAND SZCZECIN

AREA NO 2055M3CU ALA
 \$ W I N E M U N D E 3 15 T - 3 0 1 20
 C L A S S M I N E S W E E T E R \$ 40
 45 50 AT DESTROYER

PIER.
 (3, 30)

25X1A

DATE OF PHOTO	TYPE	QUALITY	CLASS	NO. OF CARDS
April 58	4	1	B	2

CLASSIFICATION Approved For Release 1999/09/10 : CIA-RDP78-05867A000200810010-8 CAPTIONED BY

PHOTO NO. 342231 LOT NO. L-3354 MAP REFERENCE C LATITUDE 53 55N LONGITUDE 14 15E

COUNTRY POLAND Approved For Release 1999/09/10 : CIA-RDP78-05867A000200810010-8
 SUBJECT SZCZECIN

AREA NO	SUBJECT	SUBJECT	SUBJECT	SUBJECT	SUBJECT	SUBJECT	SUBJECT	SUBJECT	SUBJECT
2055M	3CG	ALA							
\$	W	I	N	E	M	U	N	D	E
A	D	T	-	C	L	A	\$	\$	
\$									

3 15 K R O N S T 20
 30 \$ U B - 35 C H A S E R 40
 AT DESTROYER

PIER.

(3, 30)

25X1A

DATE OF PHOTO	TYPE	QUALITY	CLASS	NO. OF CARDS
April 58	4	2	B	2

CLASSIFICATION 5/10/00/09/10 CAPTIONED BY Approved For Release 1999/09/10 : CIA-RDP78-05867A000200810010-8

PHOTO NO. 342232 LOT NO. L-3354 MAP REFERENCE C LATITUDE 53 55N LONGITUDE 14 15E

COUNTRY POLAND Approved For Release 1999/09/10 : CIA-RDP78-05867A000200810010-8

AREA NO	SUBJECT	SUBJECT	SUBJECT	SUBJECT	SUBJECT	SUBJECT	SUBJECT	SUBJECT
2055M	3CG							
\$	W	I	N	E	M	U	N	D
L	A	B	B	F	R	I	G	A

WITH # 329 IN FOREGROUND; KRONSTADT TYPE SUBCHASERS AT RIGHT.

(3, 30)

25X1A

DATE OF PHOTO	TYPE	QUALITY	CLASS	NO. OF CARDS
April 5 8	4	1	B	1

CLASSIFICATION Approved For Release 1999/09/10 : CIA-RDP78-05867A000200810010-8

PHOTO NO. 342233 LOT NO L-3354 MAP REFERENCE C LATITUDE 53 55N LONGITUDE 14 15E

COUNTRY Approved For Release 1999/09/10 : CIA-RDP78-05867A000200810010-8

AREA NO	SUBJECT	SUBJECT	SUBJECT	SUBJECT	SUBJECT	SUBJECT	SUBJECT	SUBJECT	SUBJECT
2055M	3CG	ALA							
\$	W	I	N	E	M	U	N	D	E
\$	\$	F	R	I	G	A	T	E	#
									326

R I G A C L A

3 2 6

AT DESTROYER

PIER

(3, 30)

25X1A

DATE OF PHOTO	TYPE	QUALITY	CLASS	NO. OF CARDS
April 58	4	1	B	2

CLASSIFICATION Approved For Release 1999/09/10 : CIA-RDP78-05867A000200810010-8

PHOTO NO. 342235 LOT NO L-3354 MAP REFERENCE C LATITUDE 53 55N LONGITUDE 14 15E

COUNTRY POLAND Approved For Release 1999/09/10 : CIA-RDP78-05867A000200810010-8

AREA NO	SUBJECT	SUBJECT	SUBJECT	SUBJECT	SUBJECT	SUBJECT	SUBJECT	SUBJECT
2055M	3CD	ALA						
\$	W	I	N	E	M	U	N	D
R	#	8	7	A	T	D	E	S
I	E	R						

(3, 30)

25X1A

DATE OF PHOTO	TYPE	QUANTITY	CLASS	NO. OF CARDS
April 5	B	4	B	2

CLASSIFICATION Approved For Release 1999/09/10 : CIA-RDP78-05867A000200810010-8

PHOTO NO. 342286 LOT NO. L-3954 MAP REFERENCE C LATITUDE 53 55N LONGITUDE 14 15E

COUNTRY Approved For Release 1999/05/10 : CIA-RDP78-05867A000200810010-8
 POLAND SIECZECIN

AREA NO	SUBJECT	SUBJECT	SUBJECT	SUBJECT	SUBJECT	SUBJECT	SUBJECT	SUBJECT
2055M	3CD	ALA						
S	W	I	N	E	M	U	N	D
R	#	8	7	A	T	D	E	\$
I	E	R						

(3, 30)

25X1A

DATE OF PHOTO	TYPE	QUALITY	CLASS	NO. OF CARDS
April 5 8	4	1	B	2

CLASSIFICATION Approved For Release 1999/05/10 : CIA-RDP78-05867A000200810010-8 CAPTIONED BY

PHOTO NO. 342237 LOT NO. L3618 MAP REFERENCE _____ LATITUDE _____ LONGITUDE _____

COUNTRY CHINA Approved For Release 1999/09/10 : CIA-RDP78-05867A000200810010-8

AREA NO. 211L SUBJECT AGP SUBJECT AKG SUBJECT SINKIANG SUBJECT _____ SUBJECT _____ SUBJECT _____ SUBJECT _____ SUBJECT _____

C O N S T R U C T I N G B R I D G E
 O V E R H U N G L I U R I V E R
 N I L A M H S I N I R

Lauchow - Sinkiang Railroad, 1,149 km. from Lauchow, 180 km. east of HA-mi (42 48N 93 27E).

Number in circles (1, 27, 29)

25X1A

DATE OF PHOTO	TYPE	QUALITY	CLASS	NO. OF CARDS
---	4	1	4	2

CLASSIFICATION Approved For Release 1999/09/10 : CIA-RDP78-05867 CAPTIONED BY _____

PHOTO NO. 342000 LOT NO. L3618 MAP REFERENCE C LATITUDE 39 56N LONGITUDE 116 24E

COPYRIGHT Approved For Release 1999/09/10 : CIA-RDP78-05867A000200810010-8

AREA NO 2314 SUBJECT 3EL

PEIPING AVIATION \$H

OW OF PEIPING NATIONAL

AL DEF [A S S N]

Defence Sports Association

3, 31

25X1A

DATE OF PHOTO	TYPE	QUALITY	CLASS	NO. OF CARDS	NUMBER OF MICROFILMS
		4 1	4	1	

CLASSIFICATION Approved For Release 1999/09/10 : CIA-RDP78-05867A CAPTIONED BY

PHOTO NO. 342210 LOT NO. L3617 MAP REFERENCE C LATITUDE 39.38N LONGITUDE 118.11E

COUNTRY Approved For Release 1999/09/10 : CIA-RDP78-05867A000200810010-8
 CHINA (Vietnam)

AREA NO	SUBJECT	SUBJECT	SUBJECT	SUBJECT	SUBJECT	SUBJECT	SUBJECT	SUBJECT	SUBJECT
231K	AA2								
T A N G	5 -	H A N	10		O P E N	15	P I T	20	
A T	25	T U N G H U N G	30		M I N E S	35		40	
	45		50						

Probably alumina

(13, 14)

25X1A

DATE OF PHOTO	TYPE	QUALITY	CLASS	NO. OF CARDS	BOX
Oct. 57	4	2	4	1	[REDACTED]

CLASSIFICATION Approved For Release 1999/09/10 : CIA-RDP78-05867A000200810010-8 CAPTIONED BY

PHOTO NO. 342241 LOT NO. L3617 MAP REFERENCE C LATITUDE 39 38N LONGITUDE 115 11E

COUNTRY CHINA Approved For Release 1999/09/10 : CIA-RDP78-05867A000200810010-8

AREA NO	SUBJECT	SUBJECT	SUBJECT	SUBJECT	SUBJECT	SUBJECT	SUBJECT	SUBJECT
8314	AA2							
T I A N G	5	S H A N	10	S C A	15	E F O L D	20	I
N G	25	A T	30	T U N G	35	H U N G	40	M I N E
	45		50					

Probably alumina.

(13,14)

25X1A

DATE OF PHOTO	TYPE	QUALITY	CLASS	NO. OF CARDS	SOURCE
Oct. 5 7	4	2	4	1	[REDACTED]

CLASSIFICATION Approved For Release 1999/09/10 : CIA-RDP78-05867A000200810010-8

PHOTO NO. 342242 LOT NO. L3617 MAP REFERENCE C LATITUDE 39 3PN LONGITUDE 118 11E

COUNTRY CHINA Approved For Release 1999/09/10 : CIA-RDP78-05867A000200810010-8

AREA NO	SUBJECT	SUBJECT	SUBJECT	SUBJECT	SUBJECT	SUBJECT	SUBJECT	SUBJECT
231b	AA2							
TANG	5	HAN	10	HUNG	15	H	20	IE
N	25	CHENG	30	ALUMINA	35	MINE	40	
S.	45		50					

(13, 14)

25X1A

DATE OF PHOTO	TYPE	QUALITY	CLASS	NO. OF CARDS	BY
Oct 57	H	2	4	1	[REDACTED]

CLASSIFICATION Approved For Release 1999/09/10 : CIA-RDP78-05867A000200810010-8 CAPTIONED BY

WORK NO. 362257 LOT NO. 13615 MAP REFERENCE IR LATITUDE 41 71N LONGITUDE 124 07E

COUNTRY CHINA PROVINCE LIHONING Approved For Release 1999/09/10 : CIA-RDP78-05867A000200810010-8

AREA NO	SUBJECT	SUBJECT	SUBJECT	SUBJECT	SUBJECT	SUBJECT	SUBJECT	SUBJECT	SUBJECT
441L	AA2	C3A							
H S	1 A	0 S	H I H	10		A L U M I N A	15		20
I N E	25	H O U S	I N G	30		A R E A	35		40
	45			50					

PART (1) OF 2 PART SERIES

DATE OF PHOTO	TYPE	QUALITY	CLASS	NO. OF CARDS	SIZE
OCT 5 7 4		2	4	2	25X1A

CLASSIFICATION CAPTIONED BY Approved For Release 1999/09/10 : CIA-RDP78-05867A000200810010-8

PHOTO NO. 342244 LOT NO. L3615 MAP REFERENCE R-41 LATITUDE 17N 124 07E

COUNTRY APPROVED FOR RELEASE 1999/09/10 : CIA-RDP78-05867A000200810010-8

AREA NO	SUBJECT	SUBJECT	SUBJECT	SUBJECT	SUBJECT	SUBJECT	SUBJECT	SUBJECT	SUBJECT
441L	17A2	C3A							
H I A O S H I H					A L U M I N A				
I N E		A D M I N I			S T R A T I V E				
α H O U S I N G									

AREA
(Please make C card)

PART 2 OF 2 PART SERIES

(7, 14) 25X1A

DATE OF PHOTO	TYPE	QUALITY	CLASS	NO. OF CARDS	SO
OCT 57	4	2	4	2	

CLASSIFICATION APPROVED FOR RELEASE 1999/09/10 : CIA-RDP78-05867A000200810010-8

FORM NO. 174 USE PREVIOUS EDITIONS

PHOTO ANALYSIS REPORT

PHOTO NO. 16995 LOT NO. L 3615 MAP REFERENCE C LATITUDE 41 20N LONGITUDE 123 45E

COUNTRY Approved For Release 1999/09/10 : CIA-RDP78-05867A000200810010-8 PROVINCE LIADONING

AREA NO	SUBJECT	SUBJECT	SUBJECT	SUBJECT	SUBJECT	SUBJECT	SUBJECT	SUBJECT
441L	ABQ							
P E N -	3 C H I		10			15		20
I N I N G	25	A R E A	30			35		40
	45		50					

DATE OF PHOTO	TYPE	QUALITY	CLASS	NO. OF CARDS	SOURCE
NOV 57	4	2	4	1	25X1A

CLASSIFICATION Approved For Release 1999/09/10 : CIA-RDP78-05867A000200810010-8 CAPTIONED BY

PHOTO NO. 369958 LOT NO. L 3615 MAP REFERENCE N 18 LATITUDE 41 17N LONGITUDE 124 22E

COUNTRY Approved For Release 1999/09/10 : CIA-RDP78-05867A000200810010-8
 PROVINCE LAO

AREA NO	SUBJECT	SUBJECT	SUBJECT	SUBJECT	SUBJECT	SUBJECT	SUBJECT	SUBJECT	SUBJECT
441L	AA1								
T I E N	5	-	8	H I H	10	-	F U	15	F I R I N G
F A C T O R Y	25				30			35	
	45				50				

DATE OF PHOTO	TYPE	QUALITY	CLASS	NO. OF CARDS	SOURCE
NOV 5 7 4	4	2	4	1	(14, 25) 25X1A

CLASSIFICATION Approved For Release 1999/09/10 : CIA-RDP78-05867A000200810010-8
 CAPTIONED BY

PHOTO NO. 110011 LOT NO. L3589 MAP REFERENCE C LATITUDE 22 12N LONGITUDE 113 32E

COUNTRY Approved For Release 1999/09/10 : CIA-RDP78-05867A000200810010-8

AREA NO	SUBJECT	SUBJECT	SUBJECT	SUBJECT	SUBJECT	SUBJECT	SUBJECT	SUBJECT
BL	AJA							
M A C A O		W H A S T E		D I S P O S A				
L H A N D		C A R						

~~110~~ (9)

25X1C

DATE OF PHOTO	TYPE	QUALITY	CLASS	NO. OF CARDS	SOURCE OF
	4	1	4	1	

CLASSIFICATION Approved For Release 1999/09/10 : CIA-RDP78-05867A000200810010-8 CAPTIONED BY

PHOTO NO. 342249 LOT NO. L3589 MAP REFERENCE c LATITUDE 22 12N LONGITUDE 113 32E

COUNTRY Approved For Release 1999/09/10 : CIA-RDP78-05867A000200810010-8

AREA NO	SUBJECT	SUBJECT	SUBJECT	SUBJECT	SUBJECT	SUBJECT	SUBJECT	SUBJECT	SUBJECT
BL	C26	C6B							
M A C A	3 O		M U N I C I P A L	10			15		20
K E T	25			30			35		40
	45			50					

(7,10)

25X1C

DATE OF PHOTO	TYPE	QUALITY	CLASS	NO. OF CARDS	SOURCE OF PHOTO
	4	1	4	2	

CLASSIFICATION Approved For Release 1999/09/10 : CIA-RDP78-05867A000200810010-8 CAPTIONED BY

PHOTO NO. 342250 LOT NO. L3589 MAP REFERENCE C LATITUDE 22 12 N LONGITUDE 113 32 E

COUNTRY Approved For Release 1999/09/10 : CIA-RDP78-05867A000200810010-8

AREA NO	SUBJECT	SUBJECT	SUBJECT	SUBJECT	SUBJECT	SUBJECT	SUBJECT	SUBJECT
Bh	C26	C6B						
M I A C A	5 O		\$ T	10	L A W R	15	E N C E	20 M
A R K E	25 T			30		35		40
	45			50				

(9, 10)

25X1C

DATE OF PHOTO	TYPE	QUALITY	CLASS	NO. OF CARDS	SOURCE
	4	1	4	2	

CLASSIFICATION Approved For Release 1999/09/10 : CIA-RDP78-05867A000200810010-8 CAPTIONED BY

PHOTO NO. 342251 LOT NO. L3584 MAP REFERENCE C LATITUDE 22 12 N LONGITUDE 113 32 E

COUNTRY Approved For Release 1999/09/10 : CIA-RDP78-05867A000200810010-8

AREA NO.	SUBJECT	SUBJECT	SUBJECT	SUBJECT	SUBJECT	SUBJECT	SUBJECT	SUBJECT
BL	218							
MACAO	5		10		15		20	
\$PIETAL	25		30		35		40	
	45		50					

(7,10)

DATE OF PHOTO	TYPE	QUALITY	CLASS	NO. OF CARDS	SOURCE OF PHOTO
	4	1	4	1	25X10

CLASSIFICATION Approved For Release (1999/09/10) : CIA-RDP78-05867A000200810010-8 CAPTIONED BY

PHOTO NO. 342252 LOT NO. L3589 MAP REFERENCE C LATITUDE 22 12N LONGITUDE 113 32E

COUNTRY Approved For Release 1999/09/10 : CIA-RDP78-05867A000200810010-8

AREA NO	SUBJECT	SUBJECT	SUBJECT	SUBJECT	SUBJECT	SUBJECT	SUBJECT	SUBJECT
BL	C18							
M A C A O		\$ T.		R A P H A E L			H O	
\$ P I T A L.								

(7) (10)

25X1C

DATE OF PHOTO	TYPE	QUALITY	CLASS	NO. OF CARDS	SOURCE
	4	1	4	1	

CLASSIFICATION Approved For Release 1999/09/10 : CIA-RDP78-05867A000200810010-8

PHOTO NO. 369259 LOT NO. L3589 MAP REFERENCE C LATITUDE 22 12 N LONGITUDE 113 32 E

COUNTRY Approved For Release 1999/09/10 : CIA-RDP78-05867A000200810010-8

MACHO

AREA NO	SUBJECT	SUBJECT	SUBJECT	SUBJECT	SUBJECT	SUBJECT	SUBJECT	SUBJECT
BL	C18							
M A C I A O	⁵	A N T I	¹⁰	- C A N C E R	¹⁵			²⁰ H
O S P I T A L	²⁵		³⁰		³⁵			⁴⁰
	⁴⁵		⁵⁰					

(7/10)

25X1C

DATE OF PHOTO	TYPE	QUALITY	CLASS	NO. OF CARDS	NO.
	4	1	4	1	

CLASSIFICATION Approved For Release 1999/09/10 : CIA-RDP78-05867A000200810010-8 CAPTIONED BY

NO. 342254 LOT NO. L3616 MAP REFERENCE N15 LATITUDE 34 26N LONGITUDE 117 18E

Approved For Release 1999/09/10 : CIA-RDP78-05867A000200810010-8

AREA NO	SUBJECT	SUBJECT	SUBJECT	SUBJECT	SUBJECT	SUBJECT	SUBJECT	SUBJECT	SUBJECT
6314	A20	A27	A26						
L I U -	³ C H U A N		¹⁰ C O A L			¹⁵ G R A D			²⁰
L N G	²³ S H O P S		³⁰ A T			³⁵ H U N G S			⁴⁰ H A
N	⁴³ C O A L		⁵⁰ M I N E S						

[make p card]

(12) 25X1A

DATE OF PHOTO	TYPE	QUALITY	CLASS	NO. OF CARDS	SOV
MAR 58	4	I	4	3	

Approved For Release 1999/09/10 : CIA-RDP78-05867A000200810010-8

PHOTO NO. 342257 LOT NO. L3616 MAP REFERENCE N18 LATITUDE 39 44N LONGITUDE 118 25E

COUNTRY Approved For Release 1999/09/10 : CIA-RDP78-05867A000200810010-8
 CHINA HOPEN

AREA NO	SUBJECT	SUBJECT	SUBJECT	SUBJECT	SUBJECT	SUBJECT	SUBJECT	SUBJECT
231L	A2G	AA2						
K U Y E H			10	A F T		15	D I G G I N G	20
F O R	25	K A I L O	30			35	C O A L	40
A O C H I	45	H S H A N	50				ALUMINA MINES	

DATE OF PHOTO	TYPE	QUALITY	CLASS	NO. OF CARDS	
MAR 5 8	4	2	4	2	(12, 13, 14) 25X1A

CAPTIONED BY Approved For Release 1999/09/10 : CIA-RDP78-05867A000200810010-8

PHOTO NO. 8428574 LOT NO. L3616 MAP REFERENCE N18 LATITUDE 39 44N LONGITUDE 118 25E

COUNTRY Approved For Release 1999/09/10 : CIA-RDP78-05867A000200810010-8 PROVINCE HOPEH

AREA NO	SUBJECT	SUBJECT	SUBJECT	SUBJECT	SUBJECT	SUBJECT	SUBJECT	SUBJECT	SUBJECT
<u>231L</u>	<u>A2G</u>	<u>AA2</u>							
<u>K U Y E H</u>	<u>3</u>	<u>10</u>	<u>\$ H A F T</u>	<u>15</u>	<u>D I G G I N G</u>	<u>20</u>			
<u>F O R</u>	<u>25</u>	<u>30</u>	<u>K' A I L O</u>	<u>35</u>	<u>C O A L</u>	<u>A T</u>	<u>40</u>	<u>L</u>	
<u>A O C H I H</u>	<u>45</u>	<u>50</u>	<u>S H A N</u>		<u>ALUMINA MINES</u>				

(12 13 14) 25X1A

DATE OF PHOTO	TYPE	QUALITY	CLASS	NO. OF CARDS
<u>MAR 5 8 4</u>	<u>4</u>	<u>3</u>	<u>4</u>	<u>3</u>

CLASSIFICATION Approved For Release 1999/09/10 : CIA-RDP78-05867A000200810010-8 CAPTIONED BY PHD

PHOTO NO. 242250 LOT NO. L 71 16 MAP REFERENCE N 18 LATITUDE 37 44N LONGITUDE 118 25E

COUNTRY Approved For Release 1999/09/10 : CIA-RDP78-05867A000200810010-8 PROVINCE

AREA NO	SUBJECT	SUBJECT	SUBJECT	SUBJECT	SUBJECT	SUBJECT	SUBJECT	SUBJECT
231L	A 26	AA 2						
K U Y E H			H A F T			D I G G I N G		
F O R		K A I L O				C O A L	A T	L
A O C H		H S H A N				ALUMINA MINE		

DATE OF PHOTO	TYPE	QUALITY	CLASS	NO. OF CARDS
MAR 5 8	4	2	4	2

CLASSIFICATION Approved For Release 1999/09/10 : CIA-RDP78-05867A000200810010-8 CAPTIONED BY

MICRO NO. **342260** LOT NO. MAP REFERENCE LATITUDE LONGITUDE

COUNTRY PROVINCE
 Approved For Release 1999/09/10 : CIA-RDP78-05867A000200810010-8

AREA NO	SUBJECT	SUBJECT	SUBJECT	SUBJECT	SUBJECT	SUBJECT	SUBJECT	SUBJECT
11	A2G	AA2						
	5		10		15		20	
	25		30		35		40	
	45		50					

DATE OF PHOTO TYPE QUALITY CLASS NO. OF CARDS
 (12 13 14) 25X1A

MAN	5	4	2	1	3
-----	---	---	---	---	---

CLASSIFICATION CAPTIONED BY
 Approved For Release 1999/09/10 : CIA-RDP78-05867A000200810010-8

FORM NO. 342261 LOT NO. L3616 MAP REFERENCE N18 LATITUDE 39 44N 118 25E LONGITUDE

COUNTRY APPROVED For Release 1999/09/10 : CIA-RDP78-05867A000200810010-8 PROVINCE HOPKINSON

AREA NO	SUBJECT	SUBJECT	SUBJECT	SUBJECT	SUBJECT	SUBJECT	SUBJECT	SUBJECT
231L	A2G	AA2						
K	U	Y	E	H		F	I	R
								N
								G
								\$
								H
								O
								P

(12, 13, 14) 25X1A

DATE OF PHOTO	TYPE	QUALITY	CLASS	NO. OF CARDS	SC
MAR 5 8	4	2	4	2	

CLASSIFICATION APPROVED For Release 1999/09/10 : CIA-RDP78-05867A000200810010-8 CAPTIONED BY

PHOTO NO. **342262** LOT NO. **L 36 16** MAP REFERENCE **N 18** LATITUDE **39** LONGITUDE **44 N 118 25 E**

COUNTRY **CHINA** Approved For Release 1999/09/10 : CIA-RDP78-05867A000200810010-8

AREA NO	SUBJECT	SUBJECT	SUBJECT	SUBJECT	SUBJECT	SUBJECT	SUBJECT	SUBJECT
231L	A2G	AA2						
K U Y E H			F I R I N G			S H O P		

(12 13 14) 25X1A

DATE OF PHOTO	TYPE	QUALITY	CLASS	NO. OF CARDS	SO
MAR 5 8	4	2	4	2	

CLASSIFICATION **Approved For Release 1999/09/10 : CIA-RDP78-05867A000200810010-8**

PHOTO NO. 342267 LOT NO. L 30 16 MAP REFERENCE N 18 LATITUDE 39 44 N 118 25 E LONGITUDE

COUNTRY CHINA Approved For Release 1999/09/10 : CIA-RDP78-05867A000200810010-8 HOPEH

AREA NO	SUBJECT	SUBJECT	SUBJECT	SUBJECT	SUBJECT	SUBJECT	SUBJECT	SUBJECT	SUBJECT
231L	AA2								
K	U	Y	E	H					
A	O	C	H	I	H	B	H	A	N
I	N	E							

DATE OF PHOTO	TYPE	QUALITY	CLASS	NO. OF CARDS	SC
MAR 5 8	4	2	+	1	

CLASSIFICATION Approved For Release 1999/09/10 : CIA-RDP78-05867A000200810010-8 CAPTIONED BY

PHOTO NO. 342254 LOT NO. L3612 MAP REFERENCE TING GAR 39 37N 106 52E

COUNTRY CAMBODIA PROVINCE BUNTAN APPROVED FOR RELEASE 1999/09/10 CIA-RDP78-05867A000200810010-8

AREA NO	SUBJECT	SUBJECT	SUBJECT	SUBJECT	SUBJECT	SUBJECT	SUBJECT	SUBJECT
4314	AKG	D36	AKN	AKJ				
5	AN-TA	10	OKAN		15	YELLOW	20	
25	RIVER	30	BRIDGE		35	340	40	MET
45	ER	50	LONG					

PAO-TOU-LAN-CHOU RAILROAD SYSTEM. (Photo made card) 73/4

(2729) 25X1A

DATE OF PHOTO	TYPE	QUALITY	CLASS	NO. OF CARDS	SOURCE
	4	2	4	4	

FORM NO. 174 1 Jan 50 USE PREVIOUS EDITIONS APPROVED FOR RELEASE 1999/09/10 CIA-RDP78-05867A000200810010-8


PHOTO ANALYSIS REPORT

REVNO NO. **342265** LOT NO. **L3612** MAP REFERENCE LATITUDE LONGITUDE

COUNTRY **Approved For Release 1999/09/10 : CIA-RDP78-05867A000200810010-8** PROVINCE **PROVINCE**

AREA NO	SUBJECT	SUBJECT	SUBJECT	SUBJECT	SUBJECT	SUBJECT	SUBJECT	SUBJECT
211L	AKM							
L A N -	C H O U	10	S I	N K I	15	A N G	20	R A
I L W A Y	25	L I N E	30	T R A C K S	35	B	40	
E I N G	45	L A I D	50					

7/12
25X1A



DATE OF PHOTO		TYPE	QUALITY	CLASS	NO. OF CARDS
		4	2	4	1

CLASSIFICATION CAPTIONED BY **Approved For Release 1999/09/10 : CIA-RDP78-05867A000200810010-8**

PHOTO NO. **342266** LOT NO. **L3612** MAP REFERENCE **C** LATITUDE **40 36N** LONGITUDE **110 03E**

COUNTRY **CHINA** PROVINCE **SICHUAN** Approved For Release 1999/09/10 : CIA-RDP78-05867A000200810010-8

AREA NO	SUBJECT	SUBJECT	SUBJECT	SUBJECT	SUBJECT	SUBJECT	SUBJECT	SUBJECT												
221L	A9F																			
P	A	O	T	O	U	I	R	O	N	A	N	D	\$	T						
F	E	L	C	O	M	P	L	E	X	U	N	D	E	R	C	O				
N	\$	T	R	U	C	T	I	O	N	B	U	I	L	D	I	N	G	S	I	T
O	F	N	O	4	C	O	K	E	O	V	E	N	B	A	T	T	E	R	Y	

25X1A

DATE OF PHOTO	TYPE	QUALITY	CLASS	NO. OF CARDS
	4	2	4	1

CLASSIFICATION **Approved For Release 1999/09/10 : CIA-RDP78-05867A000200810010-8** CAPTIONED BY **CKM-BDP78-05867A000200810010-8**

PHOTO NO. 342267 LOT NO. L-612 MAP REFERENCE LATTITUDE LONGITUDE

COUNTRY CHINA PROVINCE HOPEN

Approved For Release 1999/09/10 : CIA-RDP78-05867A000200810010-8

AREA NO. 2316 SUBJECT A9F

1	R	O	N	3	A	N	D	10	S	T	E	E	L	15	P	L	A	N	T	20				
				25	B	L	A	S	T	30	F	U	R	N	A	C	E	35	C	O	U	T	P	40
U	T	5	T	O	N	45		50																

IN WUNING COUNTY.

414

25X1A

(12)

DATE OF PHOTO	TYPE	QUALITY	CLASS	NO. OF CARDS	SOURCE
	4	2	4	1	

CLASSIFICATION Approved For Release 1999/09/10 : CIA-RDP78-05867A000200810010-8 CAPTIONED BY

PHOTO NO. 342289 LOT NO. L3612 MAP REFERENCE C LATITUDE 31 14N LONGITUDE 121 28E

COUNTRY APPROVED For Release 1999/09/10 : CIA-RDP78-05867A000200810010-8 PROVINCE KHAMMIEBU

AREA NO	SUBJECT	SUBJECT	SUBJECT	SUBJECT	SUBJECT	SUBJECT	SUBJECT	SUBJECT
581L	HEB							
\$	H A N G H A I		10	M O T O R	15	C A R	20	
A &	S E M B L Y		30	W O R K S	35	J E E P	40	
\$			45					

7/2

25X1A

DATE OF PHOTO	TYPE	QUALITY	CLASS	NO. OF CARDS	30X
	4	2	4	1	

CLASSIFICATION APPROVED For Release 1999/09/10 : CIA-RDP78-05867A000200810010-8 CAPTIONED BY

PHOTO NO. 342270 LOT NO. L3612 MAP REFERENCE C LATITUDE 45 45N LONGITUDE 126 39E

COUNTRY CAMBODIA PROVINCE BUNGEIANG Approved For Release 1999/09/10 : CIA-RDP78-05867A000200810010-8

AREA NO. 641L SUBJECT A5D SUBJECT A5D

H A R B I N V E R T I C A L M I L
 L I N G M A C H U N D E R C O N S
 T R U C T I O N AT S T E A M
 T U R B I N E G E N E R A T O R S H O P .

7/2

25X1A

DATE OF PHOTO	TYPE	QUALITY	CLASS	NO. OF CARDS	SOURCE
	4	2	4	2	

CLASSIFICATION CAPTIONED BY Approved For Release 1999/09/10 : CIA-RDP78-05867A000200810010-8

PHOTO NO. 342271 LOT NO. L3585 MAP REFERENCE C LATITUDE 24 27N LONGITUDE 118 23E

COUNTRY CAMBODIA PROVINCE KANDISETH APPROVED FOR RELEASE 1999/09/10: CIA-RDP78-05867A000200810010-8

AREA NO	SUBJECT	SUBJECT	SUBJECT	SUBJECT	SUBJECT	SUBJECT	SUBJECT	SUBJECT
381L	25D	207						
CHIN	-	MEN			GUNNERS			LO
AD	①	5	MM		HOWITZER			

TO RETURN FIRE OF REDS ON MAINLAND.

6 3/4

DATE OF PHOTO	TYPE	QUALITY	CLASS	NO. OF CARDS	SOURCE
SEPT 5 8 4		2	4	2	25X1C

CLASSIFICATION Approved For Release 1999/09/10: CIA-RDP78-05867A000200810010-8 CAPTIONED BY MEBM

PHOTO NO. 342272 LIST NO. L3585 MAP REFERENCE C LATITUDE 24 26N LONGITUDE 118 19E

COUNTRY Approved For Release 1999/09/10 : CIA-RDP78-05867A000200810010-8

AREA NO 381L SUBJECT AKV 29U
 CHIN - MEN UNKEN ROA
 D WHICH PROTECTS TRO
 OPS AND CIVILIANS FROM
 RED SHELLING.

DATE OF PHOTO SEPT 5 8 TYPE 4 QUALITY 2 CLASS 4 NO. OF CARDS 2 SOURCE 25X1C 6 3/4

CLASSIFICATION Approved For Release 1999/09/10 : CIA-RDP78-05867A000200810010-8

REGION: 362274 LOT NO: L-5 MAP REFERENCE: C LATITUDE: 4 25N LONGITUDE: 118 11E

COUNTRY: CHINA Approved For Release 1999/09/10 : CIA-RDP78-05867A000200810010-8

AREA NO	SUBJECT	SUBJECT	SUBJECT	SUBJECT	SUBJECT	SUBJECT	SUBJECT	SUBJECT
381L	2LB	C6B						
CHINA	5	MEN	10	DAMAGED	15	HQ	20	
US	25	AFTER	30	RED	35	BOMB	40	BAR
DMEN	45	T.	50					

1314

(3,6)

DATE OF PHOTO	TYPE	QUALITY	CLASS	NO. OF CARDS	SOURCE PHOTOGRAPH
4EPT 58	4	2	4	2	[REDACTED]

CLASSIFICATION: Approved For Release 1999/09/10 : CIA-RDP78-05867A000200810010-8

PHOTO NO. 342276 LOT NO. L3585 MAP REFERENCE C LATITUDE 11 33N LONGITUDE 104 55E

COUNTRY CAMBODIA Approved For Release 1999/09/10 : CIA-RDP78-05867A000200810010-8

AREA NO	SUBJECT	SUBJECT	SUBJECT	SUBJECT	SUBJECT	SUBJECT	SUBJECT	SUBJECT	SUBJECT
22L	C99	ALA							
P H N O M		P E N H			C O O L I E S				
W A I T I N G		T O			U N L O A D				
G A R					{ FROM SHIP }				
TAIWAN									

634

DATE OF PHOTO	TYPE	QUALITY	CLASS	NO. OF CARDS	SOURCE
SEPT 58	4	2	4	2	[REDACTED]

CLASSIFICATION Approved For Release 1999/09/10 : CIA-RDP78-05867A000200810010-8

PHOTO NO. 162977 LOT NO. L 3585 MAP REFERENCE C LATITUDE 24 27N LONGITUDE 118 23 E

COUNTRY CHINA Approved For Release 1999/09/10 : CIA-RDP78-05867A000200810010-8
 AREA NO. 3814 SUBJECT C6B C62 SUBJECT C62 SUBJECT C62 SUBJECT C62 SUBJECT C62 SUBJECT C62 SUBJECT C62

Q	U	E	M	O	Y														
T	\$	C	E	N	E														
\$																			

6314

DATE OF PHOTO (6 10) TYPE 4 QUALITY 2 CLASS 4 NO. OF CARDS 2 25X1C

CLASSIFICATION Approved For Release 1999/09/10 : CIA-RDP78-05867A000200810010-8 CAPTIONED BY

AREA NO. CHINA - 5585
 2316 PROVINCE C MAP REFERENCE C
 SUBJECT SUBJECT SUBJECT SUBJECT SUBJECT SUBJECT SUBJECT SUBJECT SUBJECT SUBJECT SUBJECT
 Approved For Release 1999/09/10 : CIA-RDP78-05867A000200850010-8

MEIPIPING A4J
 GONING (NR)
 OIR TRUCTING LABORER
 REBER
 600 METERS LONG.

DATE OF PHOTO
 TYPE 4 QUALITY 2 CLASS (17) (24, 29) NO. OF CARDS 25X1C
 SOURCE OF PHOTOGRAPH 6 3/4

CLASSIFICATION
 000

CAPTIONED BY
 Approved For Release 1999/09/10 : CIA-RDP78-05867A000200850010-8

PHOTO ANALYSIS REPORT

Release 1999/09/10 : CIA-RDP78-05867A000200810010-8

142270	1071 NO.	L3585	PROVINCE	SUBJECT	10	(WR)	R O A D	15	D	20	L																
CAMBODIA	SUBJECT	C99	SUBJECT	AKY	10			35																			
22L	SUBJECT	5	SUBJECT	LEN G	30																						
D I N G	25	8	SUBJECT	N E W	30																						
P O L I C Y	45	BY																									
CAMBODIAN HELPED BUILD ROAD TO LINK VILLAGES																											
OF DANGKOR AND VAT SLENG. ALL CITIZENS																											
MUST SPEND ONE MONTH OF EVERY YEAR IN MANUAL																											
LABOR																											
25X10 9/14																											
<table border="1"> <tr> <td>DATE OF PHOTO</td> <td>8</td> <td>↓</td> <td>TYPE</td> <td>4</td> <td>NO. OF CARDS</td> <td>2</td> <td>SOURCE OF</td> </tr> <tr> <td>CLASS</td> <td>(8, 28)</td> <td></td> <td>QUALITY</td> <td></td> <td></td> <td></td> <td></td> </tr> </table>												DATE OF PHOTO	8	↓	TYPE	4	NO. OF CARDS	2	SOURCE OF	CLASS	(8, 28)		QUALITY				
DATE OF PHOTO	8	↓	TYPE	4	NO. OF CARDS	2	SOURCE OF																				
CLASS	(8, 28)		QUALITY																								

Approved For Release 1999/09/10 : CIA-RDP78-05867A000200810010-8

CLASSIFIED BY MIA/M

PHOTO ANALYSIS REPORT

GPO 918791

D NO: 342280
 Lot No. of Release 1999/09/10: CIA-RDP78-05867A000200810010-8
 MAP REFERENCE: WAC 51
 LATITUDE: 69 35 N

AREA NO	SUBJECT	PROVINCE	SUBJECT	SUBJECT	SUBJECT	SUBJECT	SUBJECT
USSR	96B	D 33	Y A	Y A	Y A	Y A	Y A
417N	Y U	K K	Y A	Y A	Y A	Y A	Y A
N Y A S	Y U	K K	Y A	Y A	Y A	Y A	Y A
K E	Y U	K K	Y A	Y A	Y A	Y A	Y A
[L A K E]	Y U	K K	Y A	Y A	Y A	Y A	Y A

O Z E R O
 C A M P

25X1A

DATE OF PHOTO	TYPE	QUALITY	CLASS	NO. OF CARDS	SOURCE
FEB 5		2	B	2	

Approved For Release 1999/09/10 : CIA-RDP78-05867A000200810010-8
 PHOTO ANALYSIS REPORT
 GPO 918791 4/2

Approved For Release 1999/09/10 : CIA-RDP78-05867A000200810010-8

PHOTO NO. 342202

COUNTRY USSR

AREA NO 417N

PROVINCE MURMANSK

MAP REFERENCE

LATITUDE

SUBJECT	SUBJECT	SUBJECT	SUBJECT	SUBJECT	SUBJECT	SUBJECT	SUBJECT	SUBJECT
D 2 H	D 2 K	S 10	S 10	A	C O	A S T	E	20
B A R E N T S	S R	N O R W A Y	B O	R D	E			40
O F	[P T]	2	0	F	2			

LOOKING FROM PT IN NORWAY AT APPROXIMATELY 6946N 3020E

342202

25X1A

DATE OF PHOTO	TYPE	QUALITY	CLASS	NO. OF CARDS
FEB 5 1979	4	(2)	B	3

Approved For Release 1999/09/10 : CIA-RDP78-05867A000200810010-8

PHOTO ANALYSIS REPORT

GPO 918791

Approved For Release 1999/09/10 : CIA-RDP78-05867A000200840010-8

PHOTO NO.	34228	MAP REFERENCE	C	LATITUDE	6905N	21
COUNTRY	USSR	PROVINCE		SUBJECT		
AREA NO.	417N	SUBJECT	A4L	SUBJECT	542	
	RAYAK		OSK		10	
	UB		STATION		30	
	REST				30	
					15	PLT
					35	REGT
						20
						5
						40
						10
						5

FROM NORWEGIAN BORDER

Microfiche
 PART OF PART PANORAMA
 SEE CIA 3/12/80 THROUGH

25X1A

DATE OF PHOTO	TYPE	QUALITY	CLASS	NO. OF CARDS
			B	2

Approved For Release 1999/09/10 : CIA-RDP78-05867A000200840010-8

GPO 916781

PHOTO ANALYSIS REPORT

CLASSIFICATION Sec/Norm/Cont Center

PHOTO NO. **34220** Approved For Release 1999/09/10 : CIA-RDP78-05867A000200810010-8
 LOT NO. **3262** MAP REFERENCE **C** LATITUDE **69° 5' N 27° 5' E**
 COUNTRY **USSR** PROVINCE _____
 AREA NO **417N** SUBJECT **A42** SUBJECT **A4C** SUBJECT **A4L** SUBJECT _____ SUBJECT _____ SUBJECT _____
R A Y A K O S K I ¹⁰ **H Y D R O E C E C** ²⁰
P W R ²⁵ **P L T.** ³⁰ **S U B S T A T I O N** ³⁵
A T ⁴⁵ **L E F T.** ⁵⁰ **FROM NORWEGIAN BORDER**

PART OF PART PROGRAM
 SEE CIA **34220**

DATE OF PHOTO _____ TYPE _____ QUALITY _____ CLASS **B** NO. OF CARDS **3**
 Approved For Release 1999/09/10 : CIA-RDP78-05867A000200810010-8
 CLASSIFICATION **SECRET/NORWEGIAN/CONF CONTROL** PHOTO ANALYSIS REPORT
 GPO 818791

Approved For Release 1999/09/10 : CIA-RDP78-05867A000200810010-8

PHOTO NO.	342288	MAP REFERENCE		LATITUDE	
COUNTRY	USSR	PROVINCE	MURMANSK	SUBJECT	
AREA NO.	417N	SUBJECT	C43	SUBJECT	D42
	N		0		15
	R		10		20
	R		20		35
	E		30		40
	A		40		
	[45		
	F				
	O				
	R				
	E				
	S				
	T				
	S				

BORDER
NORWAY
AT APPROX 69 34N 30 55E

25X1A



DATE OF PHOTO	TYPE	QUALITY	CLASS	NO. OF CARDS	SOURCE
			B	2	

Approved For Release 1999/09/10 : CIA-RDP78-05867A000200810010-8

CLASSIFICATION

Sec/Noonan/Cont. Control

PHOTO ANALYSIS REPORT

GPO 918781

4/2

Approved For Release 1999/09/10 : CIA-RDP78-05867A000200810010-8

PHOTO NO.	LOT NO.	MAP REFERENCE	LATITUDE
342289	2		
COUNTRY	PROVINCE	SUBJECT	SUBJECT
USSR	MURMANSK	DOD	D33
AREA NO	SUBJECT	SUBJECT	SUBJECT
417N	C43		
U S S R	N O R W A Y	B O R D E R	A
R E A	S E	O F	M I D T F J E L L
N O R W A Y	[M T S]		
(PROB 6933N 30 W E)			
1 OF 3 PAGES			
SER CIA 342289 THROUGH 342294			
DATE OF PHOTO	TYPE	QUALITY	CLASS
	4	✓	B
			NO. OF CARDS
			3
25X1A			
Approved For Release 1999/09/10 : CIA-RDP78-05867A000200810010-8			
CLASSIFICATION			
Sec/Norway/Continental			

PHOTO ANALYSIS REPORT

Approved For Release 1999/09/10 : CIA-RDP78-05867A000200810010-8

PHOTO NO.	342200		MAP REFERENCE	L-95		LATITUDE	6905N		2903E	
COUNTRY	USSR		PROVINCE			SUBJECT				
AREA NO.	417N		SUBJECT	A4C		SUBJECT	A4L		A4Q	
	RAY		SUBJECT	AKO		SUBJECT	KI		10	
	UBST		SUBJECT	AT		SUBJECT	ON		30	
	E C		SUBJECT	PW		SUBJECT	R		30	
	BORDER		SUBJECT	P L A N T		SUBJECT	A T		13	
			SUBJECT			SUBJECT	B C D G S		20	
			SUBJECT			SUBJECT	H Y D R O E C		40	
			SUBJECT			SUBJECT	FROM NORWEGIAN			
DATE OF PHOTO	FEB 7		TYPE	4		QUALITY	V		B	
CLASS	171		NO. OF CARDS	3		[REDACTED]				
CLASSIFICATION	SECRET		Approved For Release 1999/09/10 : CIA-RDP78-05867A000200810010-8		GPO 010701		8/4			

PHOTO ANALYSIS REPORT

PHOTO NO. 342277 Approved For Release 1999/09/10 : CIA-RDP78-05867A000200810010-8

COUNTRY USSR LOT NO. 2462 MAP REFERENCE N15 LATITUDE 61°00'N LONGITUDE 40°26'E

AREA NO	SUBJECT	SUBJECT	SUBJECT	SUBJECT	SUBJECT	SUBJECT	SUBJECT
<u>417N</u>	<u>D36</u>	<u>C43</u>					
<u>N A U T S</u>	<u>1</u>	<u>(W R)</u>	<u>10</u>	<u>P A T S</u>	<u>15</u>	<u>- Y O K I</u>	<u>20</u>
<u>R I V E R</u>	<u>25</u>		<u>30</u>	<u>F R</u>	<u>35</u>	<u>N O R W E G I A N</u>	<u>40</u>
<u>B O R D E R</u>	<u>45</u>		<u>30</u>				

FAKT LE 3 PART 7420-248

SEE CIA 342295 THROUGH 342295

25X1A

DATE OF PHOTO	TYPE	QUALITY	CLASS	NO. OF CARDS	SO
	<u>4</u>	<u>2</u>	<u>B</u>	<u>✓</u>	

Approved For Release 1999/09/10 : CIA-RDP78-05867A000200810010-8

PHOTO NO.	242295	LOT NO.	3267	MAP REFERENCE	NIS	LATITUDE	6900 N	27
COUNTRY	USSR	PROVINCE		SUBJECT		SUBJECT		SUBJECT
AREA NO	417N	SUBJECT	D36	SUBJECT	C43	SUBJECT		SUBJECT
	N A U T S I				(N R)			P A T S - Y O K I
	R I V E R				F R			M O R W E G I A N
	B O R D E R							

3 3
342293 through 342295

25X1A

DATE OF PHOTO	TYPE	QUANTITY	CLASS	NO. OF CARDS
	4	2	B	2

Approved For Release 1999/09/10 : CIA-RDP78-05867A000200810010-8

CLASSIFICATION

See Not on Cont. Control

PHOTO ANALYSIS REPORT

GPO 5187814/4

Approved For Release 1999/09/10 : CIA-RDP78-05867A000200810010-8

PHOTO NO	342297	LOT NO	322	MAP REFERENCE		LATITUDE	
COUNTRY	USSR	PROVINCE	MURMANSK	SUBJECT		SUBJECT	
AREA NO	417 N.	SUBJECT	CB8	SUBJECT	E43	SUBJECT	
	VILLAGES		NR		BARRENTS		20 S
	EAST		USSR		NORWAY		40 B0
	RD ER		AREA		FR NORWAY		

Page 2 of 3

SEC ID 342296 THROUGH 342297

(7.8)

25X1A

DATE OF PHOTO	TYPE	QUALITY	CLASS	NO. OF CARDS	SOURCE
FE 2	4	2	B	2	[REDACTED]

Approved For Release 1999/09/10 : CIA-RDP78-05867A000200810010-8

CLASSIFICATION Sec/NOFORN/CONF/CONF

PHOTO ANALYSIS REPORT

GPO 818781 83

