

PHOTO NO. 339000 LOT NO. K2039 MAP REFERENCE AMS LATITUDE 33 19 N LONGITUDE 47 53 E

COUNTRY Approved For Release 2000/04/25 : CIA-RDP78-05867A000200800019-0
 IRAN LUBISTAN

AREA NO	SUBJECT	SUBJECT	SUBJECT	SUBJECT	SUBJECT	SUBJECT	SUBJECT	SUBJECT	SUBJECT
7ISK	AKU	DIB	AKW						
A F R I	N E H		B R I D G E						O V E R
A B -	1 -	A F R I	N E H						O N T H I G
H W A Y									
Highway									TEHERAN - KHORRAMSHAH

DATE OF PHOTO	TYPE	QUALITY	CLASS	NO. OF CARDS
APR 57	4	2	3	3

CLASSIFICATION Approved For Release 2000/04/25 : CIA-RDP78-05867A000200800019-0

Approved For Release 2000/04/25 : CIA-RDP78-05867A000200800019-0

PHOTO NO.	LOT NO.	MAP REFERENCE	LATITUDE	LONGITUDE
320000	K 2039			
COUNTRY	IRAN			
AREA NO.	LUBISTAN			

AREA NO.	SUBJECT	SUBJECT	SUBJECT	SUBJECT	SUBJECT	SUBJECT	SUBJECT	SUBJECT	SUBJECT
715K	AKU	DIB	ADK	ADN					
01L1	⁵ PUMPI	¹⁰ NG	¹⁵ A	²⁰ NO	²⁵ AT	³⁰ VILLAGE	³⁵ OF	⁴⁰ JULCA	⁴⁵

VILLAGE PROBABLY lies between MALAVI (33 15 N, 47 44 E) AND AFBINEH (33 19 N 47 53 E) ON TEHERAN - KHER RAMSHAHR Highway.

25X1A

DATE OF PHOTO	TYPE	QUALITY	CLASS	NO. OF CARDS
APR 57	41	2	3	4

Approved For Release 2000/04/25 : CIA-RDP78-05867A000200800019-0
 Confidential

PHOTO NO. 339010 LOT NO. K 2039 MAP REFERENCE AMS LATITUDE 33 15 N LONGITUDE 49 04 E

COUNTRY Approved For Release 2000/04/25 : CIA-RDP78-05867A000200800019-0 IRAN LUBISTAN

AREA NO	SUBJECT	SUBJECT	SUBJECT	SUBJECT	SUBJECT	SUBJECT	SUBJECT	SUBJECT	SUBJECT
DISK	D36	AKU	DOA	DOB					
MALIA	V		L	K	E	S	E	U	P
S	H	C	A	N	R	U	D	J	U
T	O	W	N					A	B
								O	V
								E	

TEHERAN - KHORRAM-

SHANR Highway at right.

(1, 28, 29)

25X1A

DATE OF PHOTO	TYPE	QUALITY	CLASS	NO. OF CARDS
APR 57	4	2	3	4

CLASSIFICATION Approved For Release 2000/04/25 : CIA-RDP78-05867A000200800019-0

PHOTO NO. 339011 LOT NO. K 2039 MAP REFERENCE AMS LAWFLEX 8371600160800019-014 E

COUNTRY Approved For Release 2000/04/25 : CIA-RDP78-03867A000200800019-014 E

AREA NO. 715K SUBJECT D36 SUBJECT C68 SUBJECT D03 SUBJECT SUBJECT SUBJECT SUBJECT SUBJECT

MALAVI LK G NE¹⁵ TO VI²⁰

ELAGE²⁵ ON³⁰ E BANK³⁵ OR⁴⁰ K

ABHRAH RU⁵⁰ ON TEHRAN

KHURRAMSHAHR Highway

(16,28,29 25X1A

DATE OF PHOTO	TYPE	QUALITY	CLASS	NO. OF CARDS
APR 57	4	2	3	3

CLASSIFICATION Approved For Release 2000/04/25 : CIA-RDP78-03867A000200800019-014 E

PHOTO NO. 339012 LOT NO. L-2029 MAP REFERENCE NIS LATITUDE 36 LONGITUDE 66

COUNTRY Approved For Release 2000/04/25 : CIA-RDP78-05867A000200800019-8 IRAN HAMADAN

AREA NO	SUBJECT	SUBJECT	SUBJECT	SUBJECT	SUBJECT	SUBJECT	SUBJECT	SUBJECT
425K	DID							
G A N J	5	N A M E H	10	N R	15	A L V A N	20	
D M T	25	(K U A - E)	30		35		40	
	45		50					

(1) 25X1A

DATE OF PHOTO	TYPE	QUALITY	CLASS	NO. OF CARDS
MAR 57		3	3	1

CLASSIFICATION Approved For Release 2000/04/25 : CIA-RDP78-05867A000200800019-8 CONFIDENTIAL

PHOTO NO. 339019 LOT NO. L-2039 MAP REFERENCE NIS LATTITUDE 34 46 N LONGITUDE 48 26 E

COUNTRY IRAN Approved For Release 2000/04/25 : CIA-RDP78-05867A000200800019-0
 AREA NO 425K SUBJECT PID SUBJECT SUBJECT SUBJECT SUBJECT SUBJECT SUBJECT

G	A	N	J	5	N	A	M	E	H	10	N	R	15	A	L	V	A	N	20
D	M	T	S.	25	(K	U	H	-	E)	30			35						40
				45						50									

25X1A

DATE OF PHOTO	TYPE	QUALITY	CLASS	NO. OF CARDS
MAR 57		3	3	1

CLASSIFICATION Approved For Release 2000/04/25 : CIA-RDP78-05867A000200800019-0
 CONFIDENTIAL JTC

PHOTO NO. 330014 LOT NO. K-2029 MAP REFERENCE C LATITUDE 34 48N LONGITUDE 48 30E

COUNTRY IRAN Approved For Release 2000/04/25 : CIA-RDP78-05867A000200800019-0
 SUBJECT HAMA DAN

AREA NO	SUBJECT	SUBJECT	SUBJECT	SUBJECT	SUBJECT	SUBJECT	SUBJECT	SUBJECT
425K	C62	DID	A4J					
HAMA DAN		NR				AKNAND		M
T.F. (KUH-E)						HAMA DAN		IN
PLA		NS		ON		L. RESERVOIR AT TOP OF		

HILL IN CENTER DEPENDS THROUGH PIPE TO POWER PLANT
 BEHIND TREES IN CENTER, FOCUSED ON
 PART 1 OF 2 PART SCENE, SEE CIA

(1-6-7)

25X1A

DATE OF PHOTO	TYPE	QUALITY	CLASS	NO. OF CARDS
MAR 57	3	3	3	3

CLASSIFICATION Approved For Release 2000/04/25 : CIA-RDP78-05867A000200800019-0

PHOTO NO. 339015 LOT NO. K-2029 C MAP REFERENCE 34 44N LATTITUDE 48 20E LONGITUDE

COUNTRY IRAN Approved For Release 2000/04/25 : CIA-RDP78-05867A000200800019-0
 SUBJECT HAMADAN

AREA NO	SUBJECT	SUBJECT	SUBJECT	SUBJECT	SUBJECT	SUBJECT	SUBJECT	SUBJECT	SUBJECT
425K	C62	D/D							
H A M A D A N			10	L O O K I N G	15	N.			20
	25			30			35		40
	45			50					

PART 2 OF 2 PART SERIES, SECC 1A (10)

(1-6) 25X1A

DATE OF PHOTO	TYPE	QUALITY	CLASS	NO. OF CARDS
MAR 57	3	3	3	2

CLASSIFICATION CONFIDENTIAL Approved For Release 2000/04/25 : CIA-RDP78-05867A000200800019-0

PHOTO NO. 339016 LOT NO. K-2039 MAP REFERENCE C LATITUDE 34.48N LONGITUDE 48.30E
 COUNTRY IRAN Approved For Release 2000/04/25 : CIA-RDP73-05867A000200800019-0
 HAMADAN

AREA NO	SUBJECT	SUBJECT	SUBJECT	SUBJECT	SUBJECT	SUBJECT	SUBJECT	SUBJECT	SUBJECT
425K	A4C	A4A							
H A M A D A N	⁵		¹⁰	E L E C T R I C	¹⁵			²⁰	P O
W E R	²⁵	P L A N T	³⁰		³⁵	S H O W I N G		⁴⁰	O U
T L E T	⁴⁵		⁵⁰	F R.					B I N E S.

(7-17)

25X1A

DATE OF PHOTO	TYPE	QUALITY	CLASS	NO. OF CARDS
MAR 57		3	3	2

CLASSIFICATION Approved For Release 2000/04/25 : CIA-RDP73-05867A000200800019-0

PHOTO NO. 339017 LOT NO. K. 2038 MAP REFERENCE C. 34 414 LATTITUDE 34 41' N LONGITUDE 48 30' E

COUNTRY IRAN Approved For Release 2000/04/25 : CIA-RDP78-05867A000200800019-0

AREA NO	SUBJECT	SUBJECT	SUBJECT	SUBJECT	SUBJECT	SUBJECT	SUBJECT	SUBJECT	SUBJECT
425K	A4C	DID	A4G						
HAMMADAN	⁵		¹⁰ NYDRO			¹⁵ ELECT			²⁰ T
RIC	²⁵ POWER		³⁰ PLANT			³⁵			⁴⁰ POW
ERIC	⁴⁵ LINES		⁵⁰ L.			ALVAND MTS. BG.			

5 ON ↑

(7-17) 25X1A

DATE OF PHOTO	TYPE	QUALITY	CLASS	NO. OF CARDS
MAR 57	4	3	3	2

CLASSIFICATION Approved For Release 2000/04/25 : CIA-RDP78-05867A000200800019-0

PHOTO NO. 339019 LOT NO. MAP REFERENCE LATITUDE LONGITUDE

COUNTRY Approved For Release 2000/04/25 : CIA-RDP78-05867A000200800019-0

AREA NO.	SUBJECT	SUBJECT	SUBJECT	SUBJECT	SUBJECT	SUBJECT	SUBJECT	SUBJECT	SUBJECT
1-2	D39	C79							
				10	W O M E N	15	W A S H	20	
				25	\$ T R E A M	30	O N	R D.	45
				25	P O W E R	30	P L T.		
								ALVAND MTS. BG.	

(1-8)

25X1A

DATE OF PHOTO	TYPE	QUALITY	CLASS	NO. OF CARDS
	7	3		2

CLASSIFICATION Approved For Release 2000/04/25 : CIA-RDP

PHOTO NO. 388019 LOT NO. K-2039 MAP REFERENCE C LATITUDE 36 48 N LONGITUDE 49 30 E
 COUNTRY Approved For Release 2000/04/25 : CIA-RDP78-05867A000200800019-0
 IRAN HAMADAN

AREA NO	SUBJECT	SUBJECT	SUBJECT	SUBJECT	SUBJECT	SUBJECT	SUBJECT	SUBJECT	SUBJECT
425K	C5N								
H A M A D A N			10 T O M B			15 O F			20 E . S . 7
H E R	25 2		30 M O R D A C A I .			35			40
	45		50						

FOR OTHER VIEW SEE CIA (17)

(1/7/10) 25X1A

DATE OF PHOTO	TYPE	QUALITY	CLASS	NO. OF CARDS
MAR 57	4	3	3	1

CLASSIFICATION Approved For Release 2000/04/25 : CIA-RDP78-05867A000200800019-0

PHOTO NO. 339020 LOT NO. K-2039 MAP REFERENCE C LATITUDE 34-48N LONGITUDE 49-00E
 COUNTRY Approved For Release 2000/04/25 : CIA-RDP78-05667A000200800019-0
 IRAN HAMADAN

AREA NO	SUBJECT	SUBJECT	SUBJECT	SUBJECT	SUBJECT	SUBJECT	SUBJECT	SUBJECT	SUBJECT
425K	C5N								
H A M A D A N			10	T O M B		15	O F		20
H E R	25		30	M O R D A C A I.		35			40
	45		50						

FOR OTHER VIEW SEE CIA (15)

(1-7-10) 25X1A

DATE OF PHOTO	TYPE	QUALITY	CLASS	NO. OF CARDS
MAR 57	4	3	3	1

CLASSIFICATION Approved For Release 2000/04/25 : CIA-RDP78-05667A000200800019-0
 CONFIDENTIAL JEC

PHOTO NO. 339021 | LO/NO. K-2039 | MAP REFERENCE C | LATITUDE 34 48 N | LONGITUDE 49 30 E
 COUNTRY Approved For Release 2000/04/25 : CIA-RDP78-05867A000200800019-0
 IRAN | HAMADAN

AREA NO	SUBJECT	SUBJECT	SUBJECT	SUBJECT	SUBJECT	SUBJECT	SUBJECT	SUBJECT	SUBJECT
425K	C36	C68							
H A M A D A N			10	B O U		15	A L I		20
E L.			25			30			35
			45			50			40

(E-7) 25X1A

DATE OF PHOTO	TYPE	QUALITY	CLASS	NO. OF CARDS
MAR 57	4	3	3	2

CLASSIFICATION Approved For Release 2000/04/25 : CIA-RDP78-05867A000200800019-0
 CONFIDENTIAL

PHOTO NO. 339022 LOT NO. K 2039 MAP REFERENCE C LONGITUDE 34° 30' E

COUNTRY Approved For Release 2000/04/25 : CIA-RDP78-05867A000200800019-0
IRAN HAMADAN

AREA NO	SUBJECT	SUBJECT	SUBJECT	SUBJECT	SUBJECT	SUBJECT	SUBJECT	SUBJECT	SUBJECT
425K	AHL	AHV							
H A M A D A N	⁵		¹⁰	L K G.		¹⁵	W.	F R	²⁰
O W E R	²⁵	P L A N	³⁰	T	R D.	³⁵	I R R I G	⁴⁰	A
T E D	⁴⁵	F L D S.	⁵⁰						

AND IRRIGATION DITCH.

ALVAND MTS BG.

(1-24)

25X1A

DATE OF PHOTO	TYPE	QUALITY	CLASS	NO. OF CARDS
MAR 57	4	3	3	2

CLASSIFICATION Approved For Release 2000/04/25 : CIA-RDP78-05867A000200800019-0

PHOTO NO. 339023 LOT NO. MAP REFERENCE LATITUDE LONGITUDE

COUNTRY Approved For Release 2000/04/25 : CIA-RDP78-05867A000200800019-0

AREA NO	SUBJECT	SUBJECT	SUBJECT	SUBJECT	SUBJECT	SUBJECT	SUBJECT	SUBJECT	SUBJECT
425K	C62	C36							
A A A A	5	✓	10	L K G.		F R	13	W.	20
B O U	25	A L I	30	H O T E L			35		40
	45		50						

(6-7) 25X1A

DATE OF PHOTO	TYPE	QUALITY	CLASS	NO. OF CARDS
11/11	7	4		2

CLASSIFICATION Approved For Release 2000/04/25 : CIA-RDP78-05867A000200800019-0

PHOTO NO. **339024** LOT NO. **K 2039** MAP REFERENCE **C** LATITUDE **30 20 N** LONGITUDE **47 20 E**

COUNTRY **Approved For Release 2000/04/25 : CIA-RDP78-05867A000200800019-0**

AREA NO	SUBJECT	SUBJECT	SUBJECT	SUBJECT	SUBJECT	SUBJECT	SUBJECT	SUBJECT	SUBJECT
615K	017	044							
017	15	TUN		10	TUN		15	TUN	20
017	25	LINGUAL		30	TUN		35	TUN	40
017	45	TUN		50	TUN				

25X1A

(1-10)

DATE OF PHOTO	TYPE	QUALITY	CLASS	NO. OF CARDS
JAN 57	4	3	3	2

CLASSIFICATION **Approved For Release 2000/04/25 : CIA-RDP**

PHOTO NO. **339025** LOT NO. **L-2039** MAP REFERENCE **C** LATITUDE **34 32 N** LONGITUDE **H 7 26 E**

COUNTRY **Approved For Release 2000/04/25 : CIA-RDP78-05867A000200800019-0**

AREA NO	SUBJECT	SUBJECT	SUBJECT	SUBJECT	SUBJECT	SUBJECT	SUBJECT	SUBJECT	SUBJECT
615K	C68	D1D	D36						
B I G	I T U N		L O O K I N G					\$ W	
O V E R	T H E		V I L L A G E						

(1-6-7) **25X1A**

DATE OF PHOTO	TYPE	QUALITY	CLASS	NO. OF CARDS
MAR 58	H	3	E	3

CLASSIFICATION **Approved For Release 2000/04/25 : CIA-RDP**

PHOTO NO. 330036 LOT NO. K 2039 MAP REFERENCE C LATITUDE 34 22 N LONGITUDE 47 26 E
 COUNTRY IRAN Approved For Release 2000/04/25 : CIA-RDP78-05867A000200800019-0
 KERMANSHAH

AREA NO	SUBJECT	SUBJECT	SUBJECT	SUBJECT	SUBJECT	SUBJECT	SUBJECT	SUBJECT	SUBJECT
615K	D17	C44							
B	1	5	1	T	U	N		10	T
R	1	L	I	N	G	U	A	L	30
N	5	0	A					50	0
D A R I U S . ON THE CITY AT BISTUN.									

(1-10) 25X1A

DATE OF PHOTO	TYPE	QUALITY	CLASS	NO. OF CARDS
MAR 57	4	3	3	2

CLASSIFICATION Approved For Release 2000/04/25 : CIA-RDP78-05867A000200800019-0

PHOTO NO. 339027 LOT NO. K 2039 MAP REFERENCE C LATITUDE 34 22 N LONGITUDE 47 26 E

COUNTRY IRAN Approved For Release 2000/04/25 : CIA-RDP78-05867A000200800019-0
 KERMANSHAH

AREA NO 615K SUBJECT D17 SUBJECT C44 SUBJECT SUBJECT SUBJECT SUBJECT SUBJECT

B I \$ I T U N T H E G R E A T T

R I L I N G U A L I N \$ C R I P T I O

N \$ O F D A R I U \$ ON THE CLIFTS AT

BTSIZUN.

(1-10) 25X1A

DATE OF PHOTO	TYPE	QUALITY	CLASS	NO. OF CARDS
MAR 57	4	3	3	2

CLASSIFICATION Approved For Release 2000/04/25 : CIA-RDP
 CONFIDENTIAL

PHOTO NO. 339029 LOT NO. K-2039 MAP REFERENCE C LATITUDE 34 22 N LONGITUDE 47 26 E

COUNTRY IRAN Approved For Release 2000/04/25 : CIA-RDP78-05867A000200800019-0
 AREA NO 65K SUBJECT D17 C44 KERMANSHAN

AREA NO	SUBJECT	SUBJECT	SUBJECT	SUBJECT	SUBJECT	SUBJECT	SUBJECT	SUBJECT
B I \$ I T U N				10 T H E		15 G R E A T		20 T
R I L I N G U A L				30 I N \$ C R I P T I		35		40
N \$ O F				50 D A R I U \$.				
ON THE CLIFTS AT BISTON.								

1-10

25X1A

DATE OF PHOTO	TYPE	QUALITY	CLASS	NO. OF CARDS
MAR 57	4	3	3	2

CLASSIFICATION Approved For Release 2000/04/25 : CIA-RDP78-05867A000200800019-0
 CONFIDENTIAL

PHOTO NO. 339030 LOT NO. L-2039 MAP REFERENCE C LATITUDE 34 22 N LONGITUDE 47 26 E
 COUNTRY Approved For Release 2000/04/25 : CIA-RDP78-05867A000200800019-0
 IRAN KERMANSHAH

AREA NO	SUBJECT	SUBJECT	SUBJECT	SUBJECT	SUBJECT	SUBJECT	SUBJECT	SUBJECT
615K	C68	D36	DID					
B	1	5	1	T	U	N		
R.	B	A	S	E	O	F	L	I
M	T.							

SUBJECT	SUBJECT	SUBJECT	SUBJECT	SUBJECT	SUBJECT
L	O	O	K	I	N
G					

(1-28)

DATE OF PHOTO	TYPE	QUALITY	CLASS	NO. OF CARDS
MAR 58	4	3	3	3

PHOTO NO. 339031 LOT NO. L-2039 MAP REFERENCE C LATITUDE 34 22 N LONGITUDE 47 26 E

COUNTRY Approved For Release 2000/04/25 : CIA-RDP78-05867A000200800019-0
 IRAN KERMANSHAH

AREA NO	SUBJECT	SUBJECT	SUBJECT	SUBJECT	SUBJECT	SUBJECT	SUBJECT	SUBJECT	SUBJECT														
615K	C68	D38																					
B	I	S	I	T	U	N		10	P	O	O	L		15	O	F		20	W	A	T		
E	R		25	C	O	M	I	N	G		30	F	R		35	L	I	M	E	S	T		40
N	E		45	M	T.						50												

1-6-7- 25X1A

DATE OF PHOTO	TYPE	QUALITY	CLASS	NO. OF CARDS
MAR 58	4	3	3	2

CLASSIFICATION Approved For Release 2000/04/25 : CIA-RDP78-05867A000200800019-0
 CONFIDENTIAL

PHOTO NO. 339033 LOT NO. K-2039 MAP REFERENCE 1 LATITUDE LONGITUDE

COUNTRY Approved For Release 2000/04/25 : CIA-RDP78-05867A000200800019-0
 IRAN KERMANSHAH

AREA NO 615 K SUBJECT AKU SUBJECT CGP SUBJECT SUBJECT SUBJECT SUBJECT SUBJECT

Q A 3 R + I 5' F H I R 10 N T O 15 K E R M 20

A N 23 H A H H W 30 Y. L O O K I N G 35 G 40

N. E. 45 T O U D. 50 V I L L A G E.

(3419N - 4704E)

(3431N - 4535E)

(1)

25X1A

DATE OF PHOTO	TYPE	QUALITY	CLASS	NO. OF CARDS
MAR 57	4	3	3	2

CLASSIFICATION Approved For Release 2000/04/25 : CIA-RDP78-05867A000200800019-0
 CONFIDENTIAL

PHOTO NO. 339034 LOT NO. K-2039 MAP REFERENCE LATITUDE LONGITUDE

COUNTRY Approved For Release 2000/04/25 : CIA-RDP78-05867A000200800019-0
 IRAN KERMANSHAH

AREA NO 615 K SUBJECT AKU DID SUBJECT SUBJECT SUBJECT SUBJECT SUBJECT SUBJECT

Q A J R⁵ I H I A I N T O K E R²⁰ M
 A N S H²⁵ A H H W³⁰ Y. K O O K I N G⁴⁰
 E. F R.⁴⁵ S U M M⁵⁰ I T. (34 31N 45 35E)

√(34.9N-47.04E) OF PAGE.

(1)

25X1A

DATE OF PHOTO	TYPE	QUALITY	CLASS	NO. OF CARDS
MAR 57	4	3	3	2

CLASSIFICATION Approved For Release 2000/04/25 : CIA-RDP78-05867A000200800019-0

PHOTO NO. 339035 LOT NO. K-2039 MAP REFERENCE LATTITUDE LONGITUDE

COUNTRY Approved For Release 2000/04/25 : CIA-RDP78-05867A000200800019-0

AREA NO. 615K SUBJECT AKU DID AIK SUBJECT SUBJECT SUBJECT SUBJECT SUBJECT

Q 10 15 20

25 30 35 40

45 50 PUMP ST. PUMPING STATION.

ZAGROB RANGE IN BACKGROUND. (3431N - 4535E)

(3419N - 4704E)

(1-10) 25X1A

DATE OF PHOTO	TYPE	QUALITY	CLASS	NO. OF CARDS
11/9	11	11	11	3

CLASSIFICATION Approved For Release 2000/04/25 : CIA-RDP

PHOTO NO. 339036 LOT NO. MAP REFERENCE LATITUDE LONGITUDE

COUNTRY Approved For Release 2000/04/25 : CIA-RDP78-05867A000200800019-0

AREA NO	SUBJECT	SUBJECT	SUBJECT	SUBJECT	SUBJECT	SUBJECT	SUBJECT	SUBJECT	SUBJECT
	R+I	DID							
				10			15		20
				25			30		35
				40			45		50
	SE								

(34 31N - 4535E)

LOOKING
(34 31N - ~~4535E~~)

25X1A

DATE OF PHOTO	TYPE	QUALITY	CLASS	NO. OF CARDS
				2

CLASSIFICATION Approved For Release 2000/04/25 : CIA-RDP

PHOTO NO. 333037 LOT NO. K-2039 MAP REFERENCE LATTITUDE LONGITUDE

COUNTRY Approved For Release 2000/04/25 : CIA-RDP78-05867A000200800019-0
 IRAN KERMANSHAH

AREA NO 615 K SUBJECT AIK SUBJECT AIP SUBJECT SUBJECT SUBJECT SUBJECT SUBJECT SUBJECT

O I L ⁵ \$ T O R A G E ¹⁰ T A N K ¹⁵ \$ ²⁰ E

P U M P I N G ²⁵ \$ ³⁰ T A O N ³⁵ Q A S R ⁴⁰ I

\$ H I R I N ⁴⁵ \$ ⁵⁰ I N E FIRST ONE ^{EAST} WEST OF QASIR

KERMANSHAH PIPE

SHIRIN - ~~KERMANSHAH~~

(7-16)

25X1A

DATE OF PHOTO	TYPE	QUALITY	CLASS	NO. OF CA
MAR 57	4	3	3	2

CLASSIFICATION Approved For Release 2000/04/25 : CIA-RDP78-05867A000200800019-0

PHOTO NO. 333333 LOT NO. K. 2039 MAP REFERENCE LATITUDE LONGITUDE

COUNTRY IRAN Approved For Release 2000/04/25 : CIA-RDP78-05867A000200800019-0
 KERMANSHAH

AREA NO	SUBJECT	SUBJECT	SUBJECT	SUBJECT	SUBJECT	SUBJECT	SUBJECT	SUBJECT	SUBJECT
615 K	AKU	DID							
L O O K	5	I N	8	\$. E .	10	T O W A R D	15	P A	20
\$ \$	25	O N	Q A S	R -	30	\$ H	35	I R I N	40
1 G H W	45	A Y .			50				

→ to Kermanshah

25X1A

DATE OF PHOTO	TYPE	QUALITY	CLASS	NO. OF CARDS
MAR 57	4	3	3	2

CLASSIFICATION Approved For Release 2000/04/25 : CIA-RDP78-05867A000200800019-0

PHOTO NO. 339089 LOT NO. K 2039 MAP REFERENCE LATITUDE LONGITUDE

COUNTRY Approved For Release 2000/04/25 : CIA-RDP78-05867A000200800019-0

AREA NO	SUBJECT	SUBJECT	SUBJECT	SUBJECT	SUBJECT	SUBJECT	SUBJECT	SUBJECT	SUBJECT
615 K	AKV	CTC							
T	Y	P	I	C	A	L	K	U	R
D	S	10	15	20	25	30	35	40	45
H	A	H	H	H	H	H	H	H	H

(34 19N-4704E) (34 31N-4535E)

(1-8)

25X1A

DATE OF PHOTO	TYPE	QUALITY	CLASS	NO. OF CARDS
MAR 57	4	3	3	2

CLASSIFICATION Approved For Release 2000/04/25 : CIA-RDP

PHOTO NO. **339040** LOT NO. MAP REFERENCE LATITUDE LONGITUDE

COUNTRY **Approved For Release 2000/04/25 : CIA-RDP78-05867A000200800019-0**

AREA NO	SUBJECT	SUBJECT	SUBJECT	SUBJECT	SUBJECT	SUBJECT	SUBJECT	SUBJECT												
	DID	D36																		
T	E	R	R	A	C	E	\$	10	A	L	O	N	G	15	R	I	V	E	20	R
E.	O	F	25	Q	A	\$	30	R-I	\$	N	35	I	R	I	N,	40				
			45				50										(3431N 4535E)			

(1) 25X1A

DATE OF PHOTO	TYPE	QUALITY	CLASS	NO. OF CARDS
				2

CLASSIFICATION **Approved For Release 2000/04/25 : CIA-RDP**

PHOTO NO.	339042	LOT NO.	K-2039	MAP REFERENCE	LATITUDE	LONGITUDE
COUNTRY	Approved For Release 2000/04/25 : CIA-RDP78-05867A000200800019-0					
	IRAN KERMANSHAH					
AREA NO.	615K	SUBJECT	DID	SUBJECT	D36	
	TERRACE \$ ALONG RIVER					
	E. OF QASR-E \$ HIRIN					
	? (3431N 4535E)					

25X1A

(1)	DATE OF PHOTO	TYPE	QUALITY	CLASS	NO. OF CAMS	
	MAR 57	4	3	3	2	
CLASSIFICATION	Approved For Release 2000/04/25 : CIA-RDP78-05867A000200800019-0					
	CONFIDENTIAL					

PHOTO NO. 339043 LOT NO. K-2039 MAP REFERENCE _____ LATITUDE _____ LONGITUDE _____

COUNTRY IRAN Approved For Release 2000/04/25 : CIA-RDP78-05867A000200800019-0

AREA NO. 615K SUBJECT DID SUBJECT AIK SUBJECT _____ SUBJECT _____ SUBJECT _____ SUBJECT _____ SUBJECT _____ SUBJECT _____

GA \$ R I - \$ H I R I N T O K E R M

A N \$ H A H H W Y V I C O F G R

E A T P A \$ \$ PUMPING STATION

ON PIPE LINE IN MIDGROUND.
(3419N-4704E) (3431N-4535E)

(-16) 25X1A

DATE OF PHOTO	TYPE	QUALITY	CLASS	NO. OF CARDS
MAR 7	H	3	3	2

CLASSIFICATION _____ CAPTIONED BY _____ Approved For Release 2000/04/25 : CIA-RDP78-05867A000200800019-0

PHOTO NO. 339044 LOT NO. K-2037 MAP REFERENCE LATITUDE LONGITUDE

COUNTRY Approved For Release 2000/04/25 : CIA-RDP78-05867A000200800019-0

AREA NO	SUBJECT	SUBJECT	SUBJECT	SUBJECT	SUBJECT	SUBJECT	SUBJECT	SUBJECT
U15R	DID	AH2						
T H E	⁵ G R E A T	¹⁰	F B C A	¹⁵ R P M E N T	²⁰			
F R.	²⁵ Q A S R - E	³⁰	S H I R I N	³⁵	H W Y.	⁴⁰		
F A	⁴⁵ R M	⁵⁰	I N	⁵⁵	F G.			

TO KERMAN SHAH
(3431N-4535E) (3419N 4704E)

(1-24)

25X1A

DATE OF PHOTO	TYPE	QUALITY	CLASS	NO. OF CARDS
11-7	11	3	3	2

CLASSIFICATION Approved For Release 2000/04/25 : CIA-RDP

PHOTO NO. 339045 LOT NO. K-2039 MAP REFERENCE LATITUDE LONGITUDE 6 3/4

COUNTRY Approved For Release 2000/04/25 : CIA-RDP78-05867A000200800019-0

IRAN KERMANSHAH

AREA NO 615K SUBJECT AKU SUBJECT C68 SUBJECT CTC SUBJECT SUBJECT SUBJECT SUBJECT

U D U I L L A G E O N Q A R - E

S H I R I N T O K E R M A N S H A H

H I G H W A Y. N A T I V E T A I L O R A N D


TEA SELLER IN FOREGROUND.

(3449N 4704E)

(3431N-4535E)

25X1A

DATE OF PHOTO	TYPE	QUALITY	CLASS	NO. OF CARDS
MAR 57	4	3	3	3



CLASSIFICATION Approved For Release 2000/04/25 : CIA-RDP78-05867A000200800019-0

Approved For Release 2000/04/25 : CIA-RDP78-05867A000200800019-0

PHOTO NO. 3200-7 LOT NO. V-2039 MAP REFERENCE C LATTITUDE 34 23N LONGITUDE 47 08E

COUNTRY IRAN KERMANSHAH

AREA NO	SUBJECT	SUBJECT	SUBJECT	SUBJECT	SUBJECT	SUBJECT	SUBJECT	SUBJECT
615K	C44							
T A Q -	1 -	B U	10	T A N		15	R O C K	20
A R V I	25	N G S	30	N		35	O F C I T Y	40
	45		50					

25X1A

DATE OF PHOTO	TYPE	QUALITY	CLASS	NO. OF CARDS
MAR 57	4	3	3	1

CLASSIFICATION CONF Approved For Release 2000/04/25 : CIA-RDP78-05867A000200800019-0

PHOTO NO. 339040 LOT NO. K-2039 MAP REFERENCE C LATITUDE 34 19 N LONGITUDE 47 04 E

COUNTRY Approved For Release 2000/04/25 : CIA-RDP78-05867A000200800019-0
 IRAN KERMANSHAH

AREA NO	SUBJECT	SUBJECT	SUBJECT	SUBJECT	SUBJECT	SUBJECT	SUBJECT	SUBJECT	SUBJECT
615K	DID	AKU							
K E I R M A N	S H A H			L O O K I N G					
N. F R	C I T Y			R O A D					
A M A D A N									

(1-28)

25X1A

DATE OF PHOTO	TYPE	QUALITY	CLASS	NO. OF CARDS
MAR 57	4	3	3	2

CLASSIFICATION Approved For Release 2000/04/25 : CIA-RDP78-05867A000200800019-0
 CONFIDENTIAL

PHOTO NO. 339019 LOT NO. K-2039 MAP REFERENCE C LATITUDE 34 19 N LONGITUDE 47 04 E

COUNTRY Approved For Release 2000/04/25 : CIA-RDP78-05867A000200800019-0
IRAN KERMANSHAH

AREA NO	SUBJECT	SUBJECT	SUBJECT	SUBJECT	SUBJECT	SUBJECT	SUBJECT	SUBJECT	SUBJECT
615K	C62	DID	AHE						
K E I R M A N	S H A H	¹⁰			L O O K I N G	²⁰			
\$	T O	²⁵	C I T Y	³⁰	G R A I N	³⁵	F L E	⁴⁰	E
V A T O	⁴⁵	R	O N	⁵⁰	L				

(9-28) 25X1A

DATE OF PHOTO	TYPE	QUALITY	CLASS	NO. OF CARDS
MAR 57	4	3	3	3

CLASSIFICATION Approved For Release 2000/04/25 : CIA-RDP78-05867A000200800019-0

PHOTO NO. 320050 LOT NO. K-2039 MAP REFERENCE C LATITUDE 34 11 N LONGITUDE 47 04 E
 COUNTRY Approved For Release 2000/04/25 : CIA-RDP78-05867A000200800019-0
 IRAN Kerman

AREA NO	SUBJECT	SUBJECT	SUBJECT	SUBJECT	SUBJECT	SUBJECT	SUBJECT	SUBJECT	SUBJECT
615K	DID	A16	A1N						
K	C	R	M	A	N	S	H	A	
N	W	F	R	C	I	T	Y	T	O
A	N	A	N	O	I	L	C	O.	

REFINERY. Limestone

MOUNTAINS IN BACKGROUND.

(1-16-28)

25X1A

DATE OF PHOTO	TYPE	QUALITY	CLASS	NO. OF CARDS
11/28	7	4	3	3

CLASSIFICATION Approved For Release 2000/04/25 : CIA-RDP78-05867A000200800019-0

PHOTO NO. **339051** LOT NO. **1** MAP REFERENCE **12** LATITUDE **44 45 N** LONGITUDE **104 45 W**

COUNTRY **Approved For Release 2000/04/25 : CIA-RDP78-05867A000200800019-0**

AREA NO.	SUBJECT	SUBJECT	SUBJECT	SUBJECT	SUBJECT	SUBJECT	SUBJECT	SUBJECT	SUBJECT
	AIW	C31							
				10		0 / 2		C O.	20 H
	0 U S I N G.			30					40
				45					

(5-7) **25X1A**

DATE OF PHOTO	TYPE	QUALITY	CLASS	NO. OF CARDS
				2

CLASSIFICATION **Approved For Release 2000/04/25 : CIA-RDP78-05867A000200800019-0**

PHOTO NO. **339052** LOT NO. **K-2039** MAP REFERENCE LATTITUDE LONGITUDE

COUNTRY **IRAN** **Approved For Release 2000/04/25 : CIA-RDP78-05867A000200800019-0**
KERMAN SHAH

AREA NO	SUBJECT	SUBJECT	SUBJECT	SUBJECT	SUBJECT	SUBJECT	SUBJECT	SUBJECT	SUBJECT
615L	AKW	DID							
BRIDGE	OVER	UP	RIVER						
ON	HAMADAN	-	KERMAN	SHAH					
AH	ROAD								

NORTH OF KERMAN SHAH AT ENTRANCE TO OIL REFINERY.

(1-28-29) **25X1A**

DATE OF PHOTO	TYPE	QUALITY	CLASS	NO. OF CARDS
MAR 58	4	3	3	2

CLASSIFICATION **Approved For Release 2000/04/25 : CIA-RDP78-05867A000200800019-0**
CONFIDENTIAL **JBC**

PHOTO NO. 339053 LOT NO. V-2039 MAP REFERENCE C LATITUDE 34 23N LONGITUDE 47 08E

COUNTRY IRAN KERMANSHAH

Approved For Release 2000/04/25 : CIA-RDP78-05867A000200800019-0

AREA NO	SUBJECT	SUBJECT	SUBJECT	SUBJECT	SUBJECT	SUBJECT	SUBJECT	SUBJECT
615K	AKC	DID	AKU					
T A Q -	⁵ 1	- B U	¹⁰ \$ T A N			¹⁵ N R		²⁰ K O C
A L	²⁵ B U \$		³⁰ W A \$ H I N G			³⁵ A R E A		⁴⁰
	⁴⁵		⁵⁰					

(1-19-39)

25X1A

DATE OF PHOTO	TYPE	QUALITY	CLASS	NO. OF CARDS
MAR 57	4	3	3	3

CLASSIFICATION CONF

Approved For Release 2000/04/25 : CIA-RDP78-05867A000200800019-0

PHOTO NO. 339054 LOT NO. K-2039 MAP REFERENCE LATITUDE LONGITUDE

COUNTRY Approved For Release 2000/04/25 : CIA-RDP78-05867A000200800019-0
 IRAN KERMAN SHAH

AREA NO	SUBJECT	SUBJECT	SUBJECT	SUBJECT	SUBJECT	SUBJECT	SUBJECT	SUBJECT
615K	DID							
L O O K	I N G	N	¹⁰	F R	R O A D		B E	²⁰
T W E E	N	B I	³⁰	T U N	³³	K E R M	⁴⁰	
A N	⁴⁵	A H	A T	⁵⁰	M T.			

25X1A

(1-28)

DATE OF PHOTO	TYPE	QUALITY	CLASS	NO. OF CARDS
MAR 5 8 4	3	3	1	

CLASSIFICATION Approved For Release 2000/04/25 : CIA-RDP78-05867A000200800019-0

PHOTO NO. 339055 LOT NO. K-2039 MAP REFERENCE LATITUDE LONGITUDE

COUNTRY Approved For Release 2000/04/25 : CIA-RDP78-05867A000200800019-0
 IRAN KERMAN SHAH

AREA NO	SUBJECT	SUBJECT	SUBJECT	SUBJECT	SUBJECT	SUBJECT	SUBJECT	SUBJECT									
615K	DID																
L	O	O	K	I	N	G	\$	10	F	R.	R	O	O	D	B	E	20
T	W	E	E	N	B	I	S	30	T	U	N	B	K	E	R	M	40
A	N	S	H	A	H	A	T	50	M	T.							

25X1A

1-

DATE OF PHOTO	TYPE	QUALITY	CLASS	NO. OF CARDS
MAR 5 8 4	3	3		



CLASSIFICATION Approved For Release 2000/04/25 : CIA-RDP78-05867A000200800019-0

PHOTO NO. 339050 LOT NO. K2039 MAP REFERENCE C LATITUDE 34 22 N LONGITUDE 47 26 E

COUNTRY Approved For Release 2000/04/25 : CIA-RDP78-05867A000200800019-0
IRAN KERMANSHAH

AREA NO.	SUBJECT	SUBJECT	SUBJECT	SUBJECT	SUBJECT	SUBJECT	SUBJECT	SUBJECT
615 K	C44	BIU						
B I	5	T U	10	G R E A T	15	W A L L	30	
R O C.	25	N	30	S L O P E S	35	O F	M T	40
N.	45	A H W Y.	50					

KERMANSHAH - HAMADAN

(1-10)

25X1A

DATE OF PHOTO	TYPE	QUALITY	CLASS	NO. OF CARDS
MAR 57	-	3	3	2

CLASSIFICATION Approved For Release 2000/04/25 : CIA-RDP78-05867A000200800019-0

Approved For Release 2000/04/25 : CIA-RDP78-05867A000200800019-0

PHOTO NO. 339057 LOT NO. K2039 MAP REFERENCE C LATITUDE 34 22 N LONGITUDE 47 26 E

COUNTRY IRAN KERMANSHAH

AREA NO	SUBJECT	SUBJECT	SUBJECT	SUBJECT	SUBJECT	SUBJECT	SUBJECT	SUBJECT
615 K	AKU	DID						
B I S I	T U N		L I M E S	T O N E				
T S	K E R M A N	S H A H						
A N	H W Y	I N	F G					

25X1A

(1-28)

DATE OF PHOTO	TYPE	QUALITY	CLASS	NO. OF CARDS
MAR 57	3	3	3	2

Approved For Release 2000/04/25 : CIA-RDP78-05867A000200800019-0

CONF.

PHOTO ANALYSIS REPORT

PHOTO NO. 389058 LOT NO. K-2039 MAP REFERENCE C LATTITUDE 34 20 N LONGITUDE 47 26 E


Approved For Release 2000/04/25 : CIA-RDP78-05867A000200800019-0

COUNTRY IRAN PROVINCE KERMANSHAH

AREA NO	SUBJECT	SUBJECT	SUBJECT	SUBJECT	SUBJECT	SUBJECT	SUBJECT	SUBJECT	SUBJECT
615 K	AKU	DID							
B I S I	T U N	N	10 R			K E	13 R	M A N S	29 H
A H - H	25 A	M A D A N	30		H W Y	35			40
	45		50						

25X1A

1-28



DATE OF PHOTO	TYPE	QUALITY	CLASS	NO. OF CARDS
MAR 57	3	3	3	2

CLASSIFICATION CONF. Approved For Release 2000/04/25 : CIA-RDP78-05867A000200800019-0 JTC

PHOTO NO. 339059 LOT NO. 42039 MAP REFERENCE C LATITUDE 20 20 N LONGITUDE 47 20 E

Approved For Release 2000/04/25 : CIA-RDP78-05867A000200800019-0

COUNTRY IRAN PROVINCE KERMANSHAH

AREA NO	SUBJECT	SUBJECT	SUBJECT	SUBJECT	SUBJECT	SUBJECT	SUBJECT	SUBJECT
615 R								
B I S I T U N			10 C K I F F		13 B H			20 K E
R M A N \$	25 H A H		30 H A M A D A N		33		40 H W Y	
	45		50					

25X1A

(1-28)



DATE OF PHOTO	TYPE	QUALITY	CLASS	NO. OF CARDS
MAR 57	4	3	3	3

CLASSIFICATION CONF. Approved For Release 2000/04/25 : CIA-RDP

PHOTO NO. 339060 LOT NO. K 2039 MAP REFERENCE C LATITUDE 34 30 N LONGITUDE 47 58 E

Approved For Release 2000/04/25 : CIA-RDP78-05867A000200800019-0

COUNTRY IRAN SUBJECTS Kerman SHAH

AREA NO	SUBJECT	SUBJECT	SUBJECT	SUBJECT	SUBJECT	SUBJECT	SUBJECT	SUBJECT
615K	DID	AKU	C7C	C7G				
KANGAVAR				WOMEN			CAK	
ING	FIRE	WOOD					KEP	MAN
SHAH	HAMA	DAN						

25X1A

1-8-28

DATE OF PHOTO	TYPE	QUALITY	CLASS	NO. OF CARDS
MAR 5 7	4	3	3	4

CLASSIFICATION CONF Approved For Release 2000/04/25 : CIA-RDP78-05867A000200800019-0

PHOTO NO. 339061 LOT NO. K-2039 MAP REFERENCE LATTITUDE LONGITUDE

COUNTRY Approved For Release 2000/04/25 : CIA-RDP78-05867A000200800019-0
 IRAN KERMAN SHAH

AREA NO. 615K SUBJECT DID SUBJECT SUBJECT SUBJECT SUBJECT SUBJECT SUBJECT SUBJECT

LOOK⁵ING¹⁰ W¹⁵ FR²⁰ KERMAN²⁵ N³⁰
 HAH-HAMADAN³⁵ HWY⁴⁰ TO⁴⁵
 I N E \$ T O N E M T \$ AT BISTUN.

APPROX COORD. 34 22 N 47 26 E

25X1A

DATE OF PHOTO	TYPE	QUALITY	CLASS	NO. OF CARDS
MAR 5 8	4	3	3	1

CLASSIFICATION Approved For Release 2000/04/25 : CIA-RDP78-05867A000200800019-0
 CONFIDENTIAL

PHOTO NO. 339062 LOT NO. K-2039 MAP REFERENCE LATTITUDE LONGITUDE

COUNTRY Approved For Release 2000/04/25 : CIA-RDP78-05867A000200800019-0
 IRAN KERMANSHAH

AREA NO	SUBJECT	SUBJECT	SUBJECT	SUBJECT	SUBJECT	SUBJECT	SUBJECT	SUBJECT
615K	AH2							
FARMING		DONE		ON		SL	OP	
E\$	EAST		OF		BIS	VITUN.		

APPROX COORD. 34 22 N 47 26 E

25X1A

(1-24)

DATE OF PHOTO	TYPE	QUALITY	CLASS	NO. OF CARDS
MAR 5 8	4	3	3	1

CLASSIFICATION Approved For Release 2000/04/25 : CIA-RDP78-05867A000200800019-0
 CONFIDENTIAL

PHOTO NO. 339063 LOT NO. K-2039 MAP REFERENCE LATITUDE LONGITUDE

COUNTRY Approved For Release 2000/04/25 : CIA-RDP78-05867A000200800019-0

AREA NO 615K SUBJECT C66 SUBJECT SUBJECT SUBJECT SUBJECT SUBJECT SUBJECT SUBJECT

G	E	N	D	A	R	M	E	R	10	E	P	O	15	S	T	O	N	20	
K	E	R	M	A	N	S	H	A	H	30	-	H	A	M	A	D	A	N	40
I	G	H	W	A	Y				30										

(1-6-10) 25X1A

DATE OF PHOTO	TYPE	QUALITY	CLASS	NO. OF CARDS
MAN	5	4	3	1

CLASSIFICATION Approved For Release 2000/04/25 : CIA-RDP78-05867A000200800019-0 CAPTIONED BY

PHOTO NO. 339064 LOT NO. K-2039 MAP REFERENCE LATITUDE LONGITUDE

COUNTRY Approved For Release 2000/04/25 : CIA-RDP78-05867A000200800019-0
 IRAN KERMANSHAH

AREA NO 6152 SUBJECT AKU SUBJECT DID SUBJECT SUBJECT SUBJECT SUBJECT SUBJECT

LOOKING E. FR. SUMMIT

OF HAH (ASADABAD) PA

ON KERMANSHAH -

HAMADAN HIGHWAY. ~~3449N 4810E~~ ^{AT} 3449N 4810E

(1-29) 25X1A

DATE OF PHOTO	TYPE	QUALITY	CLASS	NO. OF CARDS
MAR 57	4	3	3	2

CLASSIFICATION Approved For Release 2000/04/25 : CIA-RDP78-05867A000200800019-0

PHOTO NO. 339065 LOT NO. K 2039 MAP REFERENCE LATITUDE LONGITUDE

COUNTRY Approved For Release 2000/04/25 : CIA-RDP78-05867A000200800019-0
 IRAN KERMAN SHAH

AREA NO 615K SUBJECT AKU DID SUBJECT SUBJECT SUBJECT SUBJECT SUBJECT SUBJECT

L K G. ³ W. F R. ¹⁰ S U M M I T ¹⁵ O F ²⁰ S

H A H (A S A D A B A D) P A \$ \$ ²⁰ K

E R M A N A H A H ⁵⁰ H W Y. Z A G R O S M T B. I N B G.

HAMADAN

(S) 34 49 N 48 00 E

25X1A

(1-28)

DATE OF PHOTO	TYPE	QUALITY	CLASS	NO. OF CARDS
MAR 57	4	3	3	2

CLASSIFICATION Approved For Release 2000/04/25 : CIA-RDP78-05867A000200800019-0

PHOTO NO. 339066 LOT NO. K 2039 MAP REFERENCE G LATTITUDE 34 30N LONGITUDE 47 58E
 COUNTRY IRAN Approved For Release 2000/04/25 : CIA-RDP78-05867A000200800019-0
 KERMANSHAH

AREA NO	SUBJECT	SUBJECT	SUBJECT	SUBJECT	SUBJECT	SUBJECT	SUBJECT	SUBJECT
615K	C68	AKD						
K	A	N	G	A	V	A	R	
N								
X	I	N	G					

(1-6-16)

25X1A

DATE OF PHOTO	TYPE	QUALITY	CLASS	NO. OF CARDS
MAR 57	4	3	3	2

CLASSIFICATION Approved For Release 2000/04/25 : CIA-RDP78-05867A000200800019-0
 CONFIDENTIAL


PHOTO NO. 888887 LOT NO. K 2039 MAP REFERENCE C LATTITUDE 34 30N LONGITUDE 47 58E
 COUNTRY IRAN Approved For Release 2000/04/25 : CIA-RDP78-05867A000200800019-0
 KERMANSHAN

AREA NO	SUBJECT	SUBJECT	SUBJECT	SUBJECT	SUBJECT	SUBJECT	SUBJECT	SUBJECT
615K	AKB	CE8	ETC					
KANGAVAR				10	BU		15	20
N.				30			25	40
				45				
				50				

(6-7-8)

25X1A

DATE OF PHOTO	TYPE	QUALITY	CLASS	NO. OF CARDS
MAR 57	4	3	3	3



CLASSIFICATION Approved For Release 2000/04/25 : CIA-RDP78-05867A000200800019-0

PHOTO NO: 333000 LOT NO: 2039 MAP REFERENCE: C LATITUDE: 30 30 N LONGITUDE: 117 58 E

COUNTRY: LAOS APPROVED FOR RELEASE 2000/04/25 : CIA-RDP78-05867A000200800019-0

AREA NO	SUBJECT	SUBJECT	SUBJECT	SUBJECT	SUBJECT	SUBJECT	SUBJECT	SUBJECT
615K	AKB	C68	C7C					
RANG	AVAR			10	BU	15	ST	AT
N.				30		35		10
				50				

(6-7) 25X1A

DATE OF PHOTO	TYPE	QUALITY	CLASS	NO. OF CARDS
MAR 57	4	3	3	3

CLASSIFICATION: APPROVED FOR RELEASE 2000/04/25 : CIA-RDP78-05867A000200800019-0

PHOTO NO. 339069 LOT NO. K2039 MAP REFERENCE G LATITUDE 34 30N LONGITUDE 47 58E
 COUNTRY IRAN KERMANSHAH
 Approved For Release 2000/04/25 : CIA-RDP78-05867A000200800019-0

AREA NO	SUBJECT	SUBJECT	SUBJECT	SUBJECT	SUBJECT	SUBJECT	SUBJECT	SUBJECT
615K	C68	AKD						
K	A	N	G	5	A	V	A	R
				10	G	A	B	
N	A	25	T	O	R	A	30	G
					E	T	A	N
K	I	N	G	45	N.	W.		
				50				

(6-7-16) 25X1A

DATE OF PHOTO	TYPE	QUALITY	CLASS	NO. OF CARDS
MAR 57	4	3	3	2

PHOTO NO. 330070 LOT NO. K-2039 MAP REFERENCE C LATITUDE 36 16 N LONGITUDE 52 00 E
 COUNTRY Approved For Release 2000/04/25 : CIA-RDP78-05867A000200800019-0
 IRAN KAZVIN

AREA NO	SUBJECT	SUBJECT	SUBJECT	SUBJECT	SUBJECT	SUBJECT	SUBJECT	SUBJECT	SUBJECT
225 K	C12								
K A Z V I N	⁵			E N T R A N C E	¹⁰			T O	²⁰
I O M E H	²⁵	M O S Q U E	³⁰			L O O K I N	³⁵		⁴⁰
G S O U T H	⁴⁵		⁵⁰						

(7-10)

25X1A

DATE OF PHOTO	TYPE	QUALITY	CLASS	NO. OF CARDS
MAR 57	4	3	3	1

CLASSIFICATION Approved For Release 2000/04/25 : CIA-RDP78-05867A000200800019-0
 CONFIDENTIAL JTC

PHOTO NO. 339077 LOT NO. K-2039 MAP REFERENCE G LATTITUDE 35 40 N LONGITUDE 51 26 E

COUNTRY Approved For Release 2000/04/25 : CIA-RDP78-05867A000200800019-0
IRAN TEHERAN

AREA NO	SUBJECT	SUBJECT	SUBJECT	SUBJECT	SUBJECT	SUBJECT	SUBJECT	SUBJECT
325K	AFB	AGC						
TEHERAN				MATTER				
KING				TICKING			BEING	
FITTED								

(25)

25X1A

DATE OF PHOTO	TYPE	QUALITY	CLASS	NO. OF CARDS
MAR 57	4	3	3	2

CLASSIFICATION Approved For Release 2000/04/25 : CIA-RDP78-05867A000200800019-0
CONFIDENTIAL JTC

PHOTO NO. 339072 LOT NO. K-2039 MAP REFERENCE C-26867A00020080001905 LONGITUDE 50°19'00"E
 COUNTRY IRAN KAZVIN

AREA NO	SUBJECT	SUBJECT	SUBJECT	SUBJECT	SUBJECT	SUBJECT	SUBJECT	SUBJECT	SUBJECT
225 K	BC-36	C6B							
KAZVIN			MAIN			STREET			
	PRINCIPAL					HOTEL			

(6-7)

25X1A

DATE OF PHOTO	TYPE	QUALITY	CLASS	NO. OF CARDS
MAR 57	4	3	3	2


CLASSIFICATION (CONFIDENTIAL) JTC

Approved For Release 2000/04/25 : CIA-RDP78-05867A000200800019-0

PHOTO NO.	330870	LOT NO.	V-2039	MAP REFERENCE		LATITUDE	35 40 N	LONGITUDE	51 26 E
COUNTRY	IRAN		TEHERAN						
AREA NO	325K	SUBJECT	AFB	SUBJECT	ABC	SUBJECT		SUBJECT	
	TEHERAN								
	KING								

25X1A

(25)	DATE OF PHOTO	TYPE	QUALITY	CLASS	NO. OF CARDS
	MAR 57	4	3	3	2



Approved For Release 2000/04/25 : CIA-RDP78-05867A000200800019-0

PHOTO NO. 339074 LOT NO. K-2039 MAP REFERENCE C LATITUDE 36 16 N LONGITUDE 50 00 E
 COUNTRY IRAN KAZVIN Approved For Release 2000/04/25 : CIA-RDP78-05867A000200800019-0

AREA NO	SUBJECT	SUBJECT	SUBJECT	SUBJECT	SUBJECT	SUBJECT	SUBJECT	SUBJECT
<u>225K</u>	<u>C 12</u>							
<u>KAZVIN</u>	<u>THE</u>	<u>10</u>	<u>JOMEH</u>	<u>15</u>	<u>MO</u>	<u>20</u>		
<u>QUEUE</u>	<u>25</u>		<u>30</u>		<u>35</u>			<u>40</u>
	<u>45</u>		<u>50</u>					

(7-10) 25X1A

DATE OF PHOTO	TYPE	QUALITY	CLASS	NO. OF CARDS
<u>MAR 57</u>	<u>4</u>	<u>3</u>	<u>3</u>	<u>1</u>

CLASSIFICATION CONFIDENTIAL Approved For Release 2000/04/25 : CIA-RDP78-05867A000200800019-0

Approved For Release 2000/04/25 : CIA-RDP78-05867A000200800019-0

PHOTO NO. 339075 LOT NO. K-7039 MAP REFERENCE N 1 S LATITUDE 34 53 N LONGITUDE 50 42 E

COUNTRY IRAN PROVINCE KAZVIN

AREA NO	SUBJECT	SUBJECT	SUBJECT	SUBJECT	SUBJECT	SUBJECT	SUBJECT	SUBJECT
225K	AKQ							
NOW	DEZH		¹⁰ R.R.		ST	¹⁵ A.	(I)ST	²⁰ G
AH-E)	²⁵	R.R.	³⁰ ST	A		³⁵ CN	WEST	⁴⁰ I
SIDE	⁴⁵ E	TRACK	⁵⁰ SB.	QUM-TEHRAN R.R. LINE.				

↓ OF

25X1A

(7-27)

DATE OF PHOTO	TYPE	QUALITY	CLASS	NO. OF CARDS
MAR 57	4	3	3	1

CLASSIFICATION CONFIDENTIAL

Approved For Release 2000/04/25 : CIA-RDP78-05867A000200800019-0

PHOTO NO. 339076 LOT NO. K-2039 MAP REFERENCE N18 LATITUDE 34 46 N LONGITUDE 50 48 E

COUNTRY IRAN Approved For Release 2000/04/25 : CIA-RDP78-05867A000200800019-0
 SUBJECT KAZVIN

AREA NO	SUBJECT	SUBJECT	SUBJECT	SUBJECT	SUBJECT	SUBJECT	SUBJECT	SUBJECT	SUBJECT
225K	AKQ								
POL	(I S T G A H - E)				R. B.		S T A.		
R. R.	S T A.			N	E.		S I D E		O F
TR A C K	S.						QUM - TEHRAN R.R. Line		

(7-27)

DATE OF PHOTO	TYPE	QUALITY	CLASS	NO. OF CARDS
MAR 57	4	3	3	1

CLASSIFICATION CONFIDENTIAL Approved For Release 2000/04/25 : CIA-RDP78-05867A000200800019-0

PHOTO NO. 339077 LOT NO. K-2039 MAP REFERENCE C LATTITUDE 34 59 N LONGITUDE 52 37 E

COUNTRY IRAN SUBJECT KAZVIN

AREA NO. 225K SUBJECT AKQ

A	N	J	I	L	A	V	A	N	D	R.	R.	S	T	A	T	I
O	N	O	N	W.	S	I	D	E	O	F	T	R	A	C		
K	S.															

QUM - TEHERAN R.R. LINE

25X1A

(7-27)

DATE OF PHOTO	TYPE	QUALITY	CLASS	NO. OF CARDS
MAR 57	4	3	3	1

CLASSIFICATION CONFIDENTIAL

Approved For Release 2000/04/25 : CIA-RDP78-05867A000200800019-0

Approved For Release 2000/04/25 : CIA-RDP78-05867A000200800019-0

PHOTO NO. 320070 LOT NO. K 2839 MAP REFERENCE LATTITUDE LONGITUDE

COUNTRY IRAN SUBJECT KAZVIN

AREA NO	SUBJECT	SUBJECT	SUBJECT	SUBJECT	SUBJECT	SUBJECT	SUBJECT	SUBJECT
225K	XIB	DIG						
TENT	5	A	10	N	9	R.R.	15	L I N E
BETW	25	E	30	N	W	D	35	E Z H
N J I K	45	A	50	V	A	N		D

(34 53 N-50 37E)

25X1A

DATE OF PHOTO	TYPE	QUALITY	CLASS	NO. OF CARDS
MAR 57	4	3	3	2

CLASSIFICATION Approved For Release 2000/04/25 : CIA-RDP78-05867A000200800019-0

CONFIDENTIAL

PHOTO NO. 339079 LOT NO. 039 MAP REFERENCE 3 LATITUDE 32 LONGITUDE 52

COUNTRY Approved For Release 2000/04/25 : CIA-RDP78-05867A000200800019-0
 IRAN KAZVIN

AREA NO	SUBJECT	SUBJECT	SUBJECT	SUBJECT	SUBJECT	SUBJECT	SUBJECT	SUBJECT
225K	C24	C66	AKC					
KAZVIN			HORSE				DRAWN	
TAXI		ON	MAIN				ST.	FRO
T	OF	BAZAR	AR					

(6-7) 25X1A

DATE OF PHOTO	TYPE	QUALITY	CLASS	NO. OF CARDS
MAR 57	4	3	3	3

CLASSIFICATION Approved For Release 2000/04/25 : CIA-RDP78-05867A000200800019-0
 CONFIDENTIAL

PHOTO NO. 226000 LOT NO. K-1039 MAP REFERENCE NIS LATITUDE 34 46 N LONGITUDE 50 48 E

Approved For Release 2000/04/25 : CIA-RDP78-05867A000200800019-0

COUNTRY IRAN AREA NO. 225K SUBJECT DIB DIG AIG AIZ

P	O	L	R.	R.	I	T	A.	(I	S	T	E	A	H	-	E.)
N	R.	A	L	B	O	R	2	N	O.	6	U	E	E	L	
S.	O	F	S	T	A.	IN ALBORZ OIL FIELD.									

25X1A

(1-16)

DATE OF PHOTO	TYPE	QUALITY	CLASS	NO. OF CARDS
MAR 57	4	3	3	4

CLASSIFICATION CONFIDENTIAL

PHOTO NO. 339082 LOT NO. K-2039 MAP REFERENCE N13 LATITUDE 36 39 N LONGITUDE 50 54 E

COUNTRY Approved For Release 2000/04/25 : CIA-RDP78-05867A000200800019-0
 IRAN TEHERAN

AREA NO	SUBJECT	SUBJECT	SUBJECT	SUBJECT	SUBJECT	SUBJECT	SUBJECT	SUBJECT
325K	AIN							
325K	(QUM)		10 OIL		\$	13 TOR	20 RAE	
	FACILIT	25	30 E	\$	N. W	33	40 OF T	
WN	FR	45	50 R.B.					

(b) Gum

25X1A

DATE OF PHOTO	TYPE	QUALITY	CLASS	NO. OF CARDS
MAR 57		3	3	1

CLASSIFICATION Approved For Release 2000/04/25 : CIA-RDP78-05867A000200800019-0
 CONFIDENTIAL

PHOTO NO. 339067 LOT NO. K-2039 MAP REFERENCE N15 LATITUDE 34 46 N LONGITUDE 50 48 E


Approved For Release 2000/04/25 : CIA-RDP78-05867A000200800019-0

COUNTRY IRAN PROVINCE KAZVIN

AREA NO	SUBJECT	SUBJECT	SUBJECT	SUBJECT	SUBJECT	SUBJECT	SUBJECT	SUBJECT
225K	DID							
P O L	⁵ R R	¹⁰ T A	(I	¹⁵ T G A H - E)				
N R .	²⁵ I	³⁰ S O L A T E D		³⁵ M T .		⁴⁰ R A N G		
E N I	⁴⁵ O F	⁵⁰ T A			ACROSS THE CHARA CHAI RIVER.			

25X1A

(1)



DATE OF PHOTO	TYPE	QUALITY	CLASS	NO. OF CAR
MAR 57	3	3	3	1

CLASSIFICATION CONFIDENTIAL

PHOTO NO. 339084 LOT NO. K-2039 MAP REFERENCE NIS LATTITUDE 34 53N LONGITUDE 50 42E
 Approved For Release 2000/04/25 : CIA-RDP78-05867A000200800019-0
 COUNTRY IRAN KAZVIN

AREA NO	SUBJECT	SUBJECT	SUBJECT	SUBJECT	SUBJECT	SUBJECT	SUBJECT
225K	DID						
N O W	D E Z H		¹⁰ R R	S T A		(I \$ T G	²⁰ K
A H. - E)	D E \$		³⁰ E R T	R A N G E			⁴⁰ K
K G.	N. E)	C F	⁵⁰ . \$ T A.				

NE

25X1A

DATE OF PHOTO	TYPE	QUALITY	CLASS	NO. OF CARDS
MAX 57	3	3	3	1

CLASSIFICATION Approved For Release 2000/04/25 : CIA-RDP78-05867A000200800019-0

Approved For Release 2000/04/25 : CIA-RDP78-05867A000200800019-0

PHOTO NO. 220085 LOT NO. K-2039 MAP REFERENCE N13 LATTITUDE 34 46N LONGITUDE 50 42E

COUNTRY IRAN KARVIN

AREA NO	SUBJECT	SUBJECT	SUBJECT	SUBJECT	SUBJECT	SUBJECT	SUBJECT
225K	AIG.	DID					
POL	⁵ R.R.	¹⁰ TA.	(I S T G A H - E) ²⁰				
NR.	²⁵ ALB	³⁰ ORZ	OIK	³³ F	⁴⁰ I	⁴⁰ E	⁴⁰ L
FR.	⁴⁵ R.	⁵⁰ R.	TRACK &				

25X1A

(1-16)

DATE OF PHOTO	TYPE	QUALITY	CLASS	NO. OF CAR
MAR 57	3	3	3	2

CLASSIFICATION CONFIDENTIAL

Approved For Release 2000/04/25 : CIA-RDP78-05867A000200800019-0

PHOTO NO.	339066	LOT NO.	211	MAP REFERENCE	N14	LATITUDE	34 46 N	LONGITUDE	50 48 E
COUNTRY	IRAN	KAZVIN							
AREA NO	225K	SUBJECT	DID	SUBJECT	AIG	SUBJECT		SUBJECT	
	POL	⁵ R.R.		¹⁰ TA.		(I	¹⁵ STGAH-E)	²⁰	
	MR.	²⁵ N.		³⁰ FLANK		OF	³⁵ ALBOR	⁴⁰ R	
	Z	⁴⁵ ANTICK		⁵⁰ INE		FR.	R.R. LINE.		

25X1A

(1-1B)

DATE OF PHOTO	TYPE	QUALITY	CLASS	NO. OF CARDS
1/1/58	3	3	3	2

Approved For Release 2000/04/25 : CIA-RDP78-05867A000200800019-0

PHOTO NO. 339007 LOT NO. K.2039 MAP REFERENCE C LATITUDE 3540 LONGITUDE 5126E

COUNTRY Approved For Release 2000/04/25 : CIA-RDP78-05867A000200800019-0
 IRAN TEHERAN

AREA NO	SUBJECT	SUBJECT	SUBJECT	SUBJECT	SUBJECT	SUBJECT	SUBJECT	SUBJECT
325K	810	AK2	AK7					
M E H R A B A D	⁵		¹⁰	A I R P O R T	¹⁵	R 7	L K	²⁰
G N	²⁵	T O W A R D	³⁰	E L B U R Z	³⁵	2	M T	⁴⁰
	⁴⁵		⁵⁰					

(1-31)

25X1A

DATE OF PHOTO	TYPE	QUALITY	CLASS	NO. OF CARDS
MAR 57	4	3	3	3

CLASSIFICATION Approved For Release 2000/04/25 : CIA-RDP78-05867A000200800019-0

PHOTO NO. 380000 LOT NO. K-2039 MAP REFERENCE C LATITUDE 36 16 N LONGITUDE 50 00 E

COUNTRY IRAN KAZVIN

Approved For Release 2000/04/25 : CIA-RDP78-05867A000200800019-0

AREA NO	SUBJECT	SUBJECT	SUBJECT	SUBJECT	SUBJECT	SUBJECT	SUBJECT	SUBJECT	SUBJECT
225K	DID	ANV	AHL						
KAZVIN	⁵ IN	¹⁰ NR				¹⁵ IRRIGATION			²⁰ ED
FLD.	²⁵ S		³⁰ LOOKING			³⁵ N			⁴⁰ TOWA
RD	⁴⁵ ELBURZ	⁵⁰ 2	⁵⁵ MT.						

25X1A

(1-24)

DATE OF PHOTO	TYPE	QUALITY	CLASS	NO. OF CARDS
MAR 57	3	3	3	



CLASSIFICATION 200 Approved For Release 2000/04/25 : CIA-RDP78-05867A000200800019-0

Approved For Release 2000/04/25 : CIA-RDP78-05867A000200800019-0

PHOTO NO. 330000 LOT NO. V-2034 MAP REFERENCE NIB LATITUDE 3406N LONGITUDE 4631E

COUNTRY IRAN KERMAN SHAH

AREA NO	SUBJECT	SUBJECT	SUBJECT	SUBJECT	SUBJECT	SUBJECT	SUBJECT	SUBJECT
615K	AIK	DIB						
8	H A H	A B A D	10	P U M P I N G	13			8 7
A.	O N	N A F T	20	S H A H	33	K E C M		49
N S H A	44	P - L	50	N E		LOOKING N.W.		

PIPE

25X1A

(1-16)

DATE OF PHOTO	TYPE	QUALITY	CLASS	NO. OF CARDS
MAR 57	3	3	3	2

CLASSIFICATION CONFIDENTIAL

PHOTO NO. **339080** LOT NO. **K-2039** MAP REFERENCE **NIB** LATITUDE **3406N** LONGITUDE **4631E**

Approved For Release 2000/04/25 : CIA-RDP78-05867A000200800019-0

COUNTRY **IRAN** **KERMAN SHAH**

AREA NO	SUBJECT	SUBJECT	SUBJECT	SUBJECT	SUBJECT	SUBJECT	SUBJECT	SUBJECT
615K	AKD	C6B	C68					
\$ H A H	A B A D			10	G A J	15	\$ T A T I	20
N				20		25		40
				45				
				50				

25X1A

(6-7-17)

DATE OF PHOTO	TYPE	QUALITY	CLASS	NO. OF CARDS
MAR 57	4	3	3	3

CLASSIFICATION **CONFIDENTIAL** **JEC**

Approved For Release 2000/04/25 : CIA-RDP78-05867A000200800019-0

PHOTO NO.	020081	LOT NO.	K-2039	MAP REFERENCE	N16	LATITUDE	34 06 N	LONGITUDE	46 31 E
COUNTRY	IRAN		KERMAN SHAH						
AREA NO	615K	SUBJECT	AKU	SUBJECT	C68	SUBJECT	C19	SUBJECT	
	S H A H	⁵ A B A D		¹⁰ M A I N	¹⁵ R D.			²⁰ B A	
	G D A D	²⁵ T O		³⁰ K E R M A N	³⁵ S H A H.			⁴⁰	
	G E N D A R M E R I E				P O S T.				

25X1A

(3-7)

DATE OF PHOTO	TYPE	QUALITY	CLASS	NO. OF CARDS
MAR 57	4	3	3	3
CLASSIFICATION	CONFIDENTIAL			

Approved For Release 2000/04/25 : CIA-RDP78-05867A000200800019-0

Approved For Release 2000/04/25 : CIA-RDP78-05867A000200800019-0

PHOTO NO. 330092 LOT NO. V-2039 MAP REFERENCE N18 LATITUDE 30° 30' N LONGITUDE 46° 31' E

COUNTRY IRAN

AREA NO	SUBJECT	SUBJECT	SUBJECT	SUBJECT	SUBJECT	SUBJECT	SUBJECT	SUBJECT	SUBJECT
615K	AKU	DIB							
B H A H	A O A D		10	N R			15	K E R M A N	30
H A H	25	Q A S K	30	1	8	H I	35	R I N	40
G H W A Y	45		50						

25X1A

(1-28)

DATE OF PHOTO	TYPE	QUALITY	CLASS	NO. OF CARDS
MAR 57		3	3	2

CLASSIFICATION Approved For Release 2000/04/25 : CIA-RDP

Approved For Release 2000/04/25 : CIA-RDP78-05867A000200800019-0

PHOTO NO. 330033 LOT NO. 2034 418 MAP REFERENCE LATITUDE LONGITUDE

COUNTRY TAIWAN

AREA NO. SUBJECT D10 SUBJECT SUBJECT SUBJECT SUBJECT SUBJECT SUBJECT

10 NR 15 KERMAN 20

H A H - 23 B A \$ R - 30 I - \$ H I R I N 40 W

Y. \$ 40 F T O W N. OVERLOOKING PACIFIC

MOUNTAINS.

25X1A

(1)

DATE OF PHOTO	TYPE	QUALITY	CLASS	NO. OF CARDS
MAY 57		3	3	1

CLASSIFICATION Approved For Release 2000/04/25 : CIA-RDP

Approved For Release 2000/04/25 : CIA-RDP78-05867A000200800019-0

PHOTO NO. 330004 LOT NO. K-2039 MAP REFERENCE LATITUDE LONGITUDE

COUNTRY IRAN KERMANSHAH

AREA NO	SUBJECT	SUBJECT	SUBJECT	SUBJECT	SUBJECT	SUBJECT	SUBJECT	SUBJECT
615K	DID	AKU						
KERMAN	5	SHAH	10	—	QASR	15	—	I — J A
IRIN	25	H W	30			35		
	45		50					

(34 31N - 45 35E)
(34 19N - 47 04E)

25X1A

(1-28)

DATE OF PHOTO	TYPE	QUALITY	CLASS	NO. OF CARDS
MAR 57	3	3	3	2


CLASSIFICATION CONFIDENTIAL APPROVED FOR RELEASE 2000/04/25 : CIA-RDP78-05867A000200800019-0

Approved For Release 2000/04/25 : CIA-RDP78-05867A000200800019-0

PHOTO NO.	23885	LOT NO.	K-2039	MAP REFERENCE		LATITUDE		LONGITUDE	
COUNTRY	IRAN								
AREA NO.	615K	SUBJECT	DID	SUBJECT	AKU	SUBJECT		SUBJECT	
	K E R M A N		5	H A H	10	—	Q A S R	15	I - J A
	1 R I N		25	H W	30			35	
			45		50				
									(34 19 N - 47 04 E)
									(34 31 N - 45 35 E)

25X1A

(1-78)



DATE OF PHOTO	TYPE	QUALITY	CLASS	NO. OF CARDS
MAR 57	3	3	3	

Approved For Release 2000/04/25 : CIA-RDP78-05867A000200800019-0

CONFIDENTIAL

PHOTO NO. 359056 LOT NO. K-2039 MAP REFERENCE LATTITUDE LONGITUDE Y2

Approved For Release 2000/04/25 : CIA-RDP78-05867A000200800019-0

COUNTRY IRAN KERMANSHAH

AREA NO	SUBJECT	SUBJECT	SUBJECT	SUBJECT	SUBJECT	SUBJECT	SUBJECT	SUBJECT
615K	DID	AKU						
K E R M A N	5	11	11	10	-	Q A S	13	- I - 3 77
I R A N	25	11	W Y G.	30			35	
	45			50				

(34.9N-47.0E)

(34.31N-45.35E)

25X1A

(1-28)

DATE OF PHOTO	TYPE	QUALITY	CLASS	NO. OF CARDS
MAR 57	3	3	3	2

CLASSIFICATION CONFIDENTIAL Approved For Release 2000/04/25 : CIA-RDP78-05867A000200800019-0

PHOTO NO. 339097 LOT NO. K-2039 MAP REFERENCE LATITUDE LONGITUDE

Approved For Release 2000/04/25 : CIA-RDP78-05867A000200800019-0


COUNTRY IRAN

AREA NO	SUBJECT	SUBJECT	SUBJECT	SUBJECT	SUBJECT	SUBJECT	SUBJECT	SUBJECT	SUBJECT
45K	D.A.	ARU							
	5	10				15		20	
	25	30				35		40	
	45	50							

(34 31N-4535E)

25X1A

1-28



DATE OF PHOTO	TYPE	QUALITY	CLASS	NO. OF
MAR 57	3	3	3	2

CLASSIFICATION APPROVED FOR RELEASE 2000/04/25 : CIA-RDP78-05867A000200800019-0

PHOTO NO. 339090 LOT NO. K-2039 MAP REFERENCE C LATITUDE 34 19 N LONGITUDE 47 04 E

Approved For Release 2000/04/25 : CIA-RDP78-05867A000200800019-0

COUNTRY IRAN KERMANSHAH

AREA NO	SUBJECT	SUBJECT	SUBJECT	SUBJECT	SUBJECT	SUBJECT	SUBJECT	SUBJECT
615K	AHE							
KERMANSHAH					GRAIN			
ELEVATOR					NORTHERN			
UTSIKIRTS					TOWN			
KERMANSHAH HIGHWAY. ↓ OF ↑								

25X1A

(24)

DATE OF PHOTO	TYPE	QUALITY	CLASS	NO. OF CARDS
MAR 57	3	3	3	1

CLASSIFICATION Approved For Release 2000/04/25 : CIA-RDP78-05867A000200800019-0
 CONFIDENTIAL JTC

PHOTO NO. 389099 LOT NO. K-2039 MAP REFERENCE C LATITUDE 34 19 N LONGITUDE 47 04 E

COUNTRY Approved For Release 2000/04/25 : CIA-RDP78-05867A000200800019-0
 IRAN KERMANSHAH

AREA NO	SUBJECT	SUBJECT	SUBJECT	SUBJECT	SUBJECT	SUBJECT	SUBJECT	SUBJECT
615K	DID	C62	AKU					
KERMANSHAH	⁵	¹⁰			V I	¹⁵ E W	N. E.	²⁰
FR.	²⁵ M T \$.		³⁰ L O	³⁵ K I N G			O N	⁴⁰ C I
T Y.	⁴⁵		⁵⁰					


KERMANSHAH-QASR-I-

SHIRIN HIGHWAY IN FOREGROUND.

25X1A

(1-6-28)

DATE OF PHOTO	TYPE	QUALITY	CLASS	NO. OF CARDS
MAE 57	3	3	3	3



CLASSIFICATION Approved For Release 2000/04/25 : CIA-RDP78-05867A000200800019-0
 CONFIDENTIAL

PHOTO NO. **0220101** LOT NO. **V 2039** MAP REFERENCE **C** LATITUDE **34 17 N** LONGITUDE **47 04 E**

Approved For Release 2000/04/25 : CIA-RDP78-05867A000200800019-0

COUNTRY **IRAN** **KERMANSHAH**

AREA NO	SUBJECT	SUBJECT	SUBJECT	SUBJECT	SUBJECT	SUBJECT	SUBJECT	SUBJECT
615K	DID	C62						
KERMANSHAH	3	11	10		V I E W	13	F R	20
R I D G E	25	L O O K I N G	30		N. E.	35	O V E R	40
R C I T Y.	45		50		LIMESTONE MTS. ON			

N. SIDE OF VALLEY:

25X1A

(1-6)

DATE OF PHOTO	TYPE	QUALITY	CLASS	NO. OF CARDS
MAC 57	3	3	3	2

Approved For Release 2000/04/25 : CIA-RDP78-05867A000200800019-0

CONFIDENTIAL

Approved For Release 2000/04/25 : CIA-RDP78-05867A000200800019-0

PHOTO NO. 338103 LOT NO. K-2039 MAP REFERENCE C LATITUDE 34 19 N LONGITUDE 47 04 E

COUNTRY IRAN SUBJECT KERMAN SHAH

AREA NO	SUBJECT	SUBJECT	SUBJECT	SUBJECT	SUBJECT	SUBJECT	SUBJECT	SUBJECT
G15K	C62	C6B	AKA					
KERMAN	SHAH	AH			L K G.		N. E.	D
DOWN	MAIN		ST.		O C		C I T Y.	40

SWIFT FLOWING TUBE

AT RIGHT.

25X1A

DATE OF PHOTO	TYPE	QUALITY	CLASS	NO. OF CARDS
(6-7-19)				
MAR 57	4	3	3	3

Approved For Release 2000/04/25 : CIA-RDP78-05867A000200800019-0
CONFIDENTIAL

PHOTO NO. 339104 LOT NO. K-2039 C MAP REFERENCE C LATITUDE 34 19 N LONGITUDE 47 04 E

COUNTRY Approved For Release 2000/04/25 : CIA-RDP78-05867A000200800019-0
IRAN KERMANSHAH

AREA NO	SUBJECT	SUBJECT	SUBJECT	SUBJECT	SUBJECT	SUBJECT	SUBJECT	SUBJECT
615K	C62	C6B	C46					
K E R M A N S H A H	³	¹⁰	¹⁵	²⁰	²⁵	³⁰	³⁵	⁴⁰
I N	C	I	C	L	E	O	N	M A I N
T R E E T	⁴⁵			⁵⁰				⁵⁵

(6-7)

25X1A

DATE OF PHOTO	TYPE	QUALITY	CLASS	NO. OF CARDS
MAR 57	4	3	3	3

CLASSIFICATION Approved For Release 2000/04/25 : CIA-RDP78-05867A000200800019-0 CAPTIONED BY

PHOTO NO. 339106 LOT NO. K 2039 MAP REFERENCE C 4 19 N LATITUDE 43 38 E

COUNTRY Approved For Release 2000/04/25 : CIA-RDP78-05867A000200800019-0
IRAN Kerman

AREA NO	SUBJECT	SUBJECT	SUBJECT	SUBJECT	SUBJECT	SUBJECT	SUBJECT	SUBJECT	SUBJECT
615K	C62	C68							
K	2	M	5	A	10	N	13	1	20
I	25	N	30	E	35	N	40	T	40
	45		30						

(6-7)

25X1A

DATE OF PHOTO	TYPE	QUALITY	CLASS	NO. OF CARDS
Mar 57	4	3	5	2

CLASSIFICATION Approved For Release 2000/04/25 : CIA-RDP78-05867A000200800019-0
CONFIDENTIAL

PHOTO NO. **339107** LOT NO. **K-2039** MAP REFERENCE **C** LATITUDE **34 31 N** LONGITUDE **45 35 E**

COUNTRY **IRAN** **Approved For Release 2000/04/25 : CIA-RDP78-05867A000200860019-0**
KERMANSHAH

AREA NO	SUBJECT	SUBJECT	SUBJECT	SUBJECT	SUBJECT	SUBJECT	SUBJECT	SUBJECT	SUBJECT
615K	C62	AKU							
Q A \$ R	3 - I	- \$ H	10	I R I N	13	L O O K	20	I	
NG	25	N E	E	30	O U T \$ K	35	R T S	0	42
C I T	45	X		50					

(1-6-78) **25X1A**

DATE OF PHOTO	TYPE	QUALITY	CLASS	NO. OF CARDS
MAR 57	3	3	3	2

CLASSIFICATION **Approved For Release 2000/04/25 : CIA-RDP78-05867A000200860019-0**
CONFIDENTIAL **JTC**

PHOTO NO. 380100 LOT NO. K-2039 MAP REFERENCE S LONGITUDE 34 31 W LATITUDE 35 5 E

COUNTRY Approved For Release 2000/04/25 : CIA-RDP78-05867A000200860019-5
 IRAN KERMANSHAH

AREA NO	SUBJECT	SUBJECT	SUBJECT	SUBJECT	SUBJECT	SUBJECT	SUBJECT	SUBJECT	SUBJECT
615K	C42	C44							
Q A S R	5 - I	- S H	10 I R	1 N		15 R	20 U I N		
O F	25 K H	O S R	30 O			35 P A R	40 V I Z		45 P A
K O C E.	45			50					

NORTHEASTERN OUTSKIRTS OF TOWN.

(1-10)

25X1A

DATE OF PHOTO	TYPE	QUALITY	CLASS	NO. OF CARDS
MAR 57	3	3	3	2

CLASSIFICATION Approved For Release 2000/04/25 : CIA-RDP78-05867A000200860019-5
 CONFIDENTIAL JTC