



PHOTO NO. 337100 LOT NO. L-1902 MAP REFERENCE LATITUDE LONGITUDE

COUNTRY Approved For Release 2000/04/25 : CIA-RDP78-05867A000200800002-8  
ALGERIA TERRITORY OF THE

AREA NO 74P SUBJECT D08

T	I	N	E	S	S	A	M	E	D	-	①	-	B	U	R	N	W
G	S	N	C	E	A	U	G	,					19	57			E
A	R	T	H	F	A	U	L	T									

AT APPROX 27 30 N 09 35 E

25X1A

DATE OF PHOTO	TYPE	QUALITY	CLASS	NO. OF CARDS	SOURCE
APR 58	P	✓	3	1	

CLASSIFICATION Approved For Release 2000/04/25 : CIA-RDP78-05867A000200800002-8



PHOTO NO. 337201

LOT NO. 190

MAP REFERENCE

LATITUDE

LONGITUDE

Approved For Release 2000/04/25 : CIA-RDP78-05867A000200800002-8

COUNTRY ALGERIA TERRITORY OF THE CAHNS.

AREA NO. Q4P SUBJECT ADG SUBJECT DOS SUBJECT ADP

\$ . N . 5 R E A A L 10 P R O 13 D U C T I O

N C E N T E R 25 N R 30 M D 33 - 1 C A M 40

P (D E S E R T) 45 50

(APPROX 3126N 0606E).

(1,16)

25X1A



DATE OF PHOTO	TYPE	QUALITY	CLASS	NO. OF CARDS
APR 58	8	✓	3	3

CLASSIFICATION Approved For Release 2000/04/25 : CIA-RDP78-05867A000200800002-8

Approved For Release 2000/04/25 : CIA-RDP78-05867A000200800002-8

PHOTO NO. 337200 LOT NO. 1-1902 MAP REFERENCE LATTITUDE LONGITUDE

COUNTRY ALGERIA TERRITORY OF THE WEST

AREA NO 74P SUBJECT AOB AOW AOH 96B SUBJECT SUBJECT SUBJECT SUBJECT SUBJECT SUBJECT

35 5 R E P A L C A M P M D - 1

25 A T A P P R O X 3 1 35 2 6 N 40


6 0 6 45 E 50 1-PERSONNEL HOUSING

2-SUPPLY DUMP 3-MILITARY CAMP 4-MD-1 SLUDGE POND

5-~~MD-1~~ 6-MD-0

(1,3,3,16)

25X1A



DATE OF PHOTO TYPE QUALITY CLASS NO. OF CARDS SOURCE

APR 5 8 8 2 3 4

CLASSIFICATION Approved For Release 2000/04/25 : CIA-RDP78-05867A000200800002-8

Approved For Release 2000/04/25 : CIA-RDP78-05867A000200800002-8

PHOTO NO. 337202 LOT NO. 1-1902 MAP REFERENCE K-4009 LATITUDE 3 23' N LONGITUDE 08 44 E

COUNTRY ALGERIA TERRITORY OF THE STATE

AREA NO	74P	SUBJECT	AOK	SUBJECT		SUBJECT		SUBJECT		SUBJECT		SUBJECT		SUBJECT	
	H A S S	5	i	M E S	10	S	A D	U D	13			C F P A	20		
	P R O	25	D U C T I	30	O N				33	C O N	T R O L		40		
	C E N	45	T E R	50											

(16)

25X1A



DATE OF PHOTO	TYPE	QUALITY	CLASS	NO. OF CARDS
APR 57	4	1	3	1

Approved For Release 2000/04/25 : CIA-RDP78-05867A000200800002-8

PHOTO ANALYSIS REPORT

PHOTO NO. 757854 LOT NO. 7-1902 MAP REFERENCE X LATTITUDE 32 55 N LONGITUDE 06 44 E

COUNTRY ALGERIA TERRITORY OF THE CAHNS

Approved For Release 2000/04/25 : CIA-RDP78-05867A000200800002-8

AREA NO	SUBJECT	SUBJECT	SUBJECT	SUBJECT	SUBJECT	SUBJECT	SUBJECT	SUBJECT	SUBJECT									
74P	ADK	ADP																
H	A	S	S	1	M	E	S	S	A	O	U	D	15	C	F	P	A	20
	P	R	O	D	U	C	T	1	O	N	35	C	E	N	T	E	R	40
				45				50										

LEFT-FLOW MANIFOLD TO SEPARATOR. RIGHT-MEASURING TANKS

(16) 25X1A

DATE OF PHOTO	TYPE	QUALITY	CLASS	NO. OF CARDS
APR 58	4	1	8	2

CLASSIFICATION Approved For Release 2000/04/25 : CIA-RDP78-05867A000200800002-8

Approved For Release 2000/04/25 : CIA-RDP78-05867A000200800002-8

PHOTO NO. 357805 LOT NO. 1-1902 MAP REFERENCE X LATITUDE 325TN LONGITUDE 0644E

COUNTRY ALGERIA TERRITORY OF THE

AREA NO	SUBJECT	SUBJECT	SUBJECT	SUBJECT	SUBJECT	SUBJECT	SUBJECT	SUBJECT	SUBJECT
74P	ADK	ADP							
H A S S I	M E S S	A O U D						C F P A	
P R O D U C T I O N								C E N T E R	
M E A S T A N K S									

MEPS = MEASURING

(16) 25X1A

DATE OF PHOTO	TYPE	QUALITY	CLASS	NO. OF CARDS
APR 58	4	1	3	2



CLASSIFICATION Approved For Release 2000/04/25 : CIA-RDP78-05867A000200800002-8

PHOTO ANALYSIS REPORT



Approved For Release 2000/04/25 : CIA-RDP78-05867A000200800002-8

PHOTO NO. 337300 LOT NO. 6-190 MAP REFERENCE X LATITUDE 32 55 N LONGITUDE 06 44 E

COUNTRY ALGERIA TERRITORY OF THE OASIS

AREA NO	SUBJECT	SUBJECT	SUBJECT	SUBJECT	SUBJECT	SUBJECT	SUBJECT	SUBJECT
74P	HO G	AO P	AO B					
H A S S I		M E S	S A O U B				C F P A	
C A M P		S E	P A R A T O R S					
I L T A N K S			B G					

(16) 25X1A

DATE OF PHOTO	TYPE	QUALITY	CLASS	NO. OF CARDS	SC
Apr 58	4	1	3	3	

CLASSIFICATION Approved For Release 2000/04/25 : CIA-RDP78-05867A000200800002-8

Approved For Release 2000/04/25 : CIA-RDP78-05867A000200800002-8

PHOTO NO. 387907 LOT NO. 1-140X MAP REFERENCE X LATITUDE 32 15 N LONGITUDE 06 44 E

COUNTRY ALGERIA TERRITORY OF THE CHAS

AREA NO. 74P. SUBJECT AOM

H A S S I M E S S A O U D (NR) C

H R I S T M A S T R E E - (L A L V E S) 40

- O N W E L L O M O

CFPA WELL O M - O

DATE OF PHOTO TYPE QUALITY CLASS NO. OF CARDS SOURCE 25X1A

APR 5 4 1 3 1

Approved For Release 2000/04/25 : CIA-RDP78-02-8

Approved For Release 2000/04/25 : CIA-RDP78-05867A000200800002-8

PHOTO NO. 337008 LOT NO. 1-1902 MAP REFERENCE X LATITUDE 32-15' N LONGITUDE 06-46

COUNTRY ALGERIA TERRITORY OF THE CASES

AREA NO. 74P SUBJECT AOH

H A S S <sup>5</sup> M E ' S <sup>10</sup> S A O U D <sup>15</sup> C F P A <sup>20</sup>

W E L L <sup>25</sup> O M - 7 <sup>30</sup> P R O T E C T I <sup>35</sup>

V E C O V E R <sup>45</sup> <sup>50</sup>

(16) 25X1A

DATE OF PHOTO	TYPE	QUALITY	CLASS	NO. OF CARDS	CLASSIFICATION
APR 57	4	1	3	1	[REDACTED]

3/4  
6/4

CLASSIFICATION Approved For Release 2000/04/25 : CIA-RDP [REDACTED] 002-8





PHOTO NO. 337210 LOT NO. L-1902 MAP REFERENCE C LATITUDE 31-7 N LONGITUDE 05-20 E


COUNTRY ALGERIA TERRITORY OF THE OASES  
 Approved For Release 2000/04/25 : CIA-RDP78-05867A000200800002-8

AREA NO	SUBJECT	SUBJECT	SUBJECT	SUBJECT	SUBJECT	SUBJECT	SUBJECT	SUBJECT
74P	C6B							
0	U	A	R	6	L	A	10	C
A	R	E	25	W	A	L	30	C
A	T	E	45				50	E

(6)

25X1A

DATE OF PHOTO	TYPE	QUALITY	CLASS	NO. OF CARDS	SA
Apr 58	4	2	3	1	



CLASSIFICATION Approved For Release 2000/04/25 : CIA-RDP78-05867A000200800002-8

PHOTO NO. 337211 LOT NO. -1902 MAP REFERENCE 3157N LONGITUDE 05-20E

COUNTRY Approved For Release 2000/04/25 : CIA-RDP78-05867A006200800002-8  
 ALGERIA TERRITORY OF THE VASES

AREA NO	SUBJECT	SUBJECT	SUBJECT	SUBJECT	SUBJECT	SUBJECT	SUBJECT	SUBJECT
74P	CB							
D U A R G L A			10	C E N T R A L		15	S Q U	20
A R E.			25			30		40
			45			50		

(6) 25X1A

DATE OF PHOTO	TYPE	QUALITY	CLASS	NO. OF CARDS
Apr 5	4	✓	3	1

CLASSIFICATION Approved For Release 2000/04/25 : CIA-RDP78-05867A006200800002-8





PHOTO NO. 337317 LOT NO. L-190 ✓ MAP REFERENCE C LATITUDE 3210N LONGITUDE 0346E

COUNTRY ALGERIA Approved For Release 2000/04/25 : CIA-RDP78-05867A000200800002-8  
 GIARDIA

AREA NO	SUBJECT	SUBJECT	SUBJECT	SUBJECT	SUBJECT	SUBJECT	SUBJECT	SUBJECT	SUBJECT
54P	ALF								
	BERRIAN	(NR)			MAIN				CAM
	EL	TRAIL			NORTH				OF
	WN								TO

AT APPROX 3255N 345E

(21) 25X1A

DATE OF PHOTO	TYPE	QUALITY	CLASS	NO. OF CARDS	SC
FEB 58	A	1	3	1	

CLASSIFICATION Approved For Release 2000/04/25 : CIA-RDP78-05867A000200800002-8



PHOTO NO. 337215 LOT NO. L-190v MAP REFERENCE C LATITUDE 3250N LONGITUDE 0346E

COUNTRY Approved For Release 2000/04/25 : CIA-RDP78-05867A000200800002-8  
 REGIER SHARBAIA

AREA NO	SUBJECT	SUBJECT	SUBJECT	SUBJECT	SUBJECT	SUBJECT	SUBJECT	SUBJECT
54P	CB							
BERRIAN	10	MAIN	15	STREET	20			
[OF TOWN]	25		30		35			40
	45		50					

DATE OF PHOTO	TYPE	QUALITY	CLASS	NO. OF CARDS	SC
FEB. 58	A	2	3	1	

CLASSIFICATION Approved For Release 2000/04/25 : CIA-RDP78-05867A000200800002-8

PHOTO NO. 337210 LOT NO. L-1902 MAP REFERENCE C LATITUDE 33 09 N LONGITUDE 03 21 E

COUNTRY ALGERIA Approved For Release 2000/04/25 : CIA-RDP78-05867A000200800002-8  
 SUBJECTS OHAR DATA

AREA NO	SUBJECT	SUBJECT	SUBJECT	SUBJECT	SUBJECT	SUBJECT	SUBJECT	SUBJECT	SUBJECT
54P	ADH	DOB							
T I L	A H E M T		10 (W R)			S 15 N			R E 20
P A L	O I L	W E L L	30			E D E S E R T			40
			45						50

AT APPROX 3310 N 03 W E

(1,16) 25X1A

DATE OF PHOTO	TYPE	QUALITY	CLASS	NO. OF CARDS
FEB 58	4	2	3	2

CLASSIFICATION Approved For Release 2000/04/25 : CIA-RDP78-05867A000200800002-8



PHOTO NO. 387319 LOT NO. L-3195 MAP REFERENCE LATITUDE LONGITUDE

COUNTRY USSR Approved For Release 2000/04/25 : CIA-RDP78-05867A000200800002-8

AREA NO.	SUBJECT	SUBJECT	SUBJECT	SUBJECT	SUBJECT	SUBJECT	SUBJECT	SUBJECT
N	AL4							
M	E	R	C	H	A	N	T	V
R	U	S	S	I	Y	A	A	T
P	O	R	T					

(30)						25X1A
DATE OF PHOTO	TYPE	QUALITY	CLASS	NO. OF CARDS		
3 APR	58	4	2	B	1	

CLASSIFICATION Approved For Release 2000/04/25 : CIA-RDP78-05867A000200800002-8

PHOTO NO. 007200 LOT NO. L-3/95 MAP REFERENCE \_\_\_\_\_ LATITUDE \_\_\_\_\_ LONGITUDE \_\_\_\_\_

COUNTRY USSR Approved For Release 2000/04/25 : CIA-RDP78-05867A000200800002-8

AREA NO	SUBJECT	SUBJECT	SUBJECT	SUBJECT	SUBJECT	SUBJECT	SUBJECT	SUBJECT
<u>N</u>	<u>ALY</u>							
<u>M</u>	<u>E</u>	<u>R</u>	<u>C</u>	<u>H</u>	<u>A</u>	<u>N</u>	<u>T</u>	<u>V</u>
<u>R</u>	<u>U</u>	<u>S</u>	<u>S</u>	<u>I</u>	<u>Y</u>	<u>A</u>	<u>A</u>	<u>T</u>
<u>P</u>	<u>O</u>	<u>R</u>	<u>T</u>					

(30) 25X1A

DATE OF PHOTO	TYPE	QUALITY	CLASS	NO. OF CARDS	SOURCE
<u>3 APR</u>	<u>58</u>	<u>4</u>	<u>2</u>	<u>B</u>	<u>1</u>

CLASSIFICATION SECRET Approved For Release 2000/04/25 : CIA-RDP78-05867A000200800002-8

PHOTO NO. 337201 LOT NO. L-3195 MAP REFERENCE \_\_\_\_\_ LATITUDE \_\_\_\_\_ LONGITUDE \_\_\_\_\_

COUNTRY USSR Approved For Release 2000/04/25 : CIA-RDP78-05867A000200800002-8

AREA NO N SUBJECT ALS SUBJECT \_\_\_\_\_ SUBJECT \_\_\_\_\_ SUBJECT \_\_\_\_\_ SUBJECT \_\_\_\_\_ SUBJECT \_\_\_\_\_ SUBJECT \_\_\_\_\_ SUBJECT \_\_\_\_\_

M E R C H A N T <sup>5</sup> <sup>10</sup> P A S S E N G E R

V E S S E L <sup>25</sup> P O R T <sup>30</sup> A T <sup>35</sup> L E <sup>40</sup>

B A N E S E P O R T <sup>45</sup> <sup>50</sup>

(30)

25X1A

DATE OF PHOTO	TYPE	QUALITY	CLASS	NO. OF CARDS	SC
17 APR 58	4	2	B	1	[REDACTED]

CLASSIFICATION Approved For Release 2000/04/25 : CIA-RDP78-05867A000200800002-8









PHOTO NO. 337207 LOT NO. L-3155 MAP REFERENCE \_\_\_\_\_ LATITUDE \_\_\_\_\_ LONGITUDE \_\_\_\_\_

COUNTRY Approved For Release 2000/04/25 : CIA-RDP78-05867A000200800002-8

AREA NO	SUBJECT	SUBJECT	SUBJECT	SUBJECT	SUBJECT	SUBJECT	SUBJECT	SUBJECT
<u>V</u>	<u>ALS</u>							
<u>M</u>	<u>E</u>	<u>R</u>	<u>C</u>	<u>H</u>	<u>A</u>	<u>N</u>	<u>T</u>	<u>E</u>
<u>P</u>	<u>A</u>	<u>S</u>	<u>S</u>	<u>E</u>	<u>N</u>	<u>G</u>	<u>E</u>	<u>R</u>
<u>V</u>	<u>E</u>	<u>S</u>	<u>S</u>	<u>E</u>	<u>L</u>	<u>K</u>	<u>R</u>	<u>Y</u>
<u>M</u>	<u>A</u>	<u>T</u>	<u>L</u>	<u>E</u>	<u>B</u>	<u>A</u>		
<u>N</u>	<u>E</u>	<u>S</u>	<u>E</u>	<u>P</u>	<u>O</u>	<u>R</u>	<u>T</u>	

(30) 25X1A

DATE OF PHOTO	TYPE	QUALITY	CLASS	NO. OF CARDS
<u>14 APR 58</u>	<u>4</u>	<u>2</u>	<u>B</u>	<u>1</u>

CLASSIFICATION Approved For Release 2000/04/25 : CIA-RDP78-05867A000200800002-8

PHOTO NO.	LOT NO.	MAP REFERENCE	LATITUDE	LONGITUDE
337000	1-3218	C	50 506N	11 35E
Approved For Release 2000/04/25 : CIA-RDP78-05867A000200800002-8				
COUNTRY	GERMANY THURINGEN			
AREA NO.	SUBJECT	SUBJECT	SUBJECT	SUBJECT
824M	AEC	AFS		
JENA	2	METER	PLANE	
GRATING		SPECTOGRAPH		
developed at Carl Zeiss Jena VEB				
(4)				
25X1A				
DATE OF PHOTO	TYPE	QUALITY	CLASS	NO. OF CARDS
MAR-MAY	584	2	2	2
Approved For Release 2000/04/25 : CIA-RDP78-05867A000200800002-8				

PHOTO NO. 337227 LOT NO. L-3217 MAP REFERENCE C LATTITUDE 50 56N LONGITUDE 11 35E

COUNTRY GERMANY Approved For Release 2000/04/25 : CIA-RDP78-05867A000200800002-8  
 THURINGEN

AREA NO	SUBJECT	SUBJECT	SUBJECT	SUBJECT	SUBJECT	SUBJECT	SUBJECT	SUBJECT
824M	AFC							
JENNA		ABR	10	3	IND	13	USTR	30
AL	25	SPECTRO	30	GRAPH	31			40
	45		50					

developed at VEB  
 Carl Zeiss Jena.  
 (4)

25X1A

DATE OF PHOTO	TYPE	QUALITY	CLASS	NO. OF CARDS
MAR-MAY 58	4	2	2	1

CLASSIFICATION Approved For Release 2000/04/25 : CIA-RDP78-05867A000200800002-8

PHOTO NO. 25700B LOT NO. L-3120 MAP REFERENCE \_\_\_\_\_ LATITUDE \_\_\_\_\_ LONGITUDE \_\_\_\_\_

COUNTRY USSR Approved For Release 2000/04/25 : CIA-RDP78-05867A000200800002-8

AREA NO.	SUBJECT	SUBJECT	SUBJECT	SUBJECT	SUBJECT	SUBJECT	SUBJECT	SUBJECT
<u>N</u>	<u>302</u>							
<u>PATROL</u>	<u>VE</u>	<u>\$</u>	<u>\$</u>	<u>EL</u>	<u>PEN</u>	<u>D</u>	<u>A</u>	<u>N</u>
<u>TNO.</u>	<u>204</u>							

(3,30)

25X1A

DATE OF PHOTO	TYPE	QUALITY	CLASS	NO. OF CARDS
<u>FEB 58</u>	<u>4</u>	<u>2</u>	<u>3</u>	<u>1</u>

CLASSIFICATION Approved For Release 2000/04/25 : CIA-RDP78-05867A000200800002-8

PHOTO NO. 337229 LOT NO. L-3120 MAP REFERENCE C LATITUDE 59 55 N LONGITUDE 30 15 E

COUNTRY USSR Approved For Release 2000/04/25 : CIA-RDP78-05867A000200860002-8

AREA NO	SUBJECT	SUBJECT	SUBJECT	SUBJECT	SUBJECT	SUBJECT	SUBJECT	SUBJECT
317N	AED							
L	E	N	I	N	G	R	A	D
M	A	C	H	I	N	E	R	Y
A	T	P	R	O	B	V	O	L
C	L	O	T	H	I	N	G	F

(25)

25X1A

DATE OF PHOTO	TYPE	QUALITY	CLASS	NO. OF CARDS
MAY 58	1	2	3	1

CLASSIFICATION Approved For Release 2000/04/25 : CIA-RDP78-05867A000200860002-8





PHOTO NO. 337231 LOT NO. L-3120 MAP REFERENCE C LATITUDE 59 55N LONGITUDE 30 5E  
 COUNTRY USSR Approved For Release 2000/04/25 : CIA-RDP78-05867A000200800002-8

AREA NO	SUBJECT	SUBJECT	SUBJECT	SUBJECT	SUBJECT	SUBJECT	SUBJECT	SUBJECT
317N	AED							
LEN	ING	RAD	<sup>10</sup>		EW	ING	MA	<sup>20</sup>
CH	AT	PROB	<sup>30</sup>		VOL	DARSK		<sup>40</sup>
	CL	OT	HING	<sup>30</sup>	F	FACTORY.		

(25) 25X1A

DATE OF PHOTO	TYPE	QUALITY	CLASS	NO. OF CARDS
MAY 5 8	1	2	3	1

CLASSIFICATION Approved For Release 2000/04/25 : CIA-RDP78-05867A000200800002-8  
 CONF



Approved For Release 2000/04/25 : CIA-RDP78-05867A000200800002-8

PHOTO NO. 337007 LOT NO. 337007 MAP REFERENCE H648000000 LATTITUDE 38° 50' N LONGITUDE 15° 50' W

COUNTRY Portugal ESTREMADEIRA

AREA NO	SUBJECT	SUBJECT	SUBJECT	SUBJECT	SUBJECT	SUBJECT	SUBJECT	SUBJECT
12128	MAG	<del>ALCOCHA</del>	ALCOCHA	ALCOCHA	ALCOCHA	ALCOCHA	ALCOCHA	ALCOCHA
5	ALCOCHA	ALCOCHA	ALCOCHA	ALCOCHA	ALCOCHA	ALCOCHA	ALCOCHA	ALCOCHA
25	ALCOCHA	ALCOCHA	ALCOCHA	ALCOCHA	ALCOCHA	ALCOCHA	ALCOCHA	ALCOCHA
50	ALCOCHA	ALCOCHA	ALCOCHA	ALCOCHA	ALCOCHA	ALCOCHA	ALCOCHA	ALCOCHA
	ALCOCHA	ALCOCHA	ALCOCHA	ALCOCHA	ALCOCHA	ALCOCHA	ALCOCHA	ALCOCHA
	ALCOCHA	ALCOCHA	ALCOCHA	ALCOCHA	ALCOCHA	ALCOCHA	ALCOCHA	ALCOCHA
	ALCOCHA	ALCOCHA	ALCOCHA	ALCOCHA	ALCOCHA	ALCOCHA	ALCOCHA	ALCOCHA

DATE OF PHOTO	TYPE	QUALITY	CLASS	NO. OF CARDS	SOURCE OF PHOTOGRAPH
AUG 5 1966	6	1	4	6	25X1A



PHOTO NO. 337236 LOT NO. 13211 MAP REFERENCE C LATITUDE 23 22N LONGITUDE 116 40E

COUNTRY CHINA *Approved For Release 2000/04/25 : CIA-RDP78-05867A000200800002-8*

AREA NO. 981L SUBJECT ALA SUBJECT 3CH SUBJECT SUBJECT SUBJECT SUBJECT SUBJECT SUBJECT

W A T O W T H R E E C O M M U N

L S T Y P M O O R E D A T N A

V A L J E T T Y P E N N A N T N U M B E R S

WERE 3-593, 3-542, 3-532, 3-531.

DATE OF PHOTO	TYPE	QUALITY	CLASS	NO. OF CARDS
MAY 29	58	42	C	2

*Approved For Release 2000/04/25 : CIA-RDP78-05867A000200800002-8*

PHOTO NO. 337237 LOT NO. L 3211 MAP REFERENCE C LATITUDE 23 22N LONGITUDE 116 40E

COUNTRY CHINA Approved For Release 2000/04/25 : CIA-RDP78-05867A000200800002-8

AREA NO.	SUBJECT	SUBJECT	SUBJECT	SUBJECT	SUBJECT	SUBJECT	SUBJECT	SUBJECT	SUBJECT
981L	ALA	308							
	5		10		15			20	
	W A T O W		T W O		P T B		M O O R		
	25		30		35			40	
	E D A T		N A V A L		J E T T Y.				
	45		50						

PENNANT NUMBERS WERE 3-517 AND 3-50 (LAST DIGIT NOT VISIBLE)

(3 30) 25X1A

DATE OF PHOTO	TYPE	QUALITY	CLASS	NO. OF CARDS
MAY 5 8	4	2	C	2

CLASSIFICATION Approved For Release 2000/04/25 : CIA-RDP78-05867A000200800002-8

PHOTO NO. 227258 LOT NO. 4-3120 MAP REFERENCE S LATITUDE 59 55 N LONGITUDE 30 15 E  
 COUNTRY USSR Approved For Release 2000/04/25 : CIA-RDP78-05867A000200800002-8

AREA NO	SUBJECT	SUBJECT	SUBJECT	SUBJECT	SUBJECT	SUBJECT	SUBJECT	SUBJECT
317N	AED							
L	E	N	I	N	G	R	A	D
F	P	R	O	D	U	C	T	S
N	G	F	A	C	T	O	R	Y
FINISHED					KOLODARSKI			

25X1A

DATE OF PHOTO	TYPE	QUALITY	CLASS	NO. OF CARDS
MAY 5 8	1	2	3	1

CLASSIFICATION Approved For Release 2000/04/25 : CIA-RDP





PHOTO NO. 387239 LOT NO. L-3072 MAP REFERENCE LATITUDE LONGITUDE

COUNTRY USSR Approved For Release 2000/04/25 : CIA-RDP78-05867A000200800002-8

AREA NO N SUBJECT 3CG SUBJECT SUBJECT SUBJECT SUBJECT SUBJECT SUBJECT SUBJECT

K R O N S H T A D T C L A S S I F I E D S U B

M A R I N E C H A S E R P E N D A N

T N O. 740 ON 12 FEBRUARY 1958

AT 1200 HOURS WAS SIGHTED NEAR TANFILYEVA ISLAND  
(SUISHO-TO ISLAND) 43 26 N 145 55 E IN THE KURILES.

(3,30) 25X1A

DATE OF PHOTO	TYPE	QUALITY	CLASS	NO. OF CARDS	SC
	4	2	B	1	

CLASSIFICATION Approved For Release 2000/04/25 : CIA-RDP78-05867A000200800002-8

PHOTO NO. 337250 LOT NO. L-3072 MAP REFERENCE LATTITUDE LONGITUDE

COUNTRY USSR Approved For Release 2000/04/25 : CIA-RDP78-05867A000200800002-8

AREA NO	SUBJECT	SUBJECT	SUBJECT	SUBJECT	SUBJECT	SUBJECT	SUBJECT	SUBJECT	SUBJECT
N	3CG								
K	R	O	N	S	H	T	A	D	T
M	A	R	I	N	E	C	H	A	S
T	N	O.	7	4	0				

ON 12 FEBRUARY 1958

AT 1200 HOURS WAS SIGHTED NEAR TANFILYEVA ISLAND (SUISHO-TO ISLAND) 43 26 N 145 55 E IN THE KURILES.

25X1A

(3,30)



DATE OF PHOTO	TYPE	QUALITY	CLASS	NO. OF CARDS
	4	2	B	1

CLASSIFICATION Approved For Release 2000/04/25 : CIA-RDP78-05867A000200800002-8

PHOTO NO. 337333 LOT NO. 3072 MAP REFERENCE LATITUDE LONGITUDE

Approved For Release 2000/04/25 : CIA-RDP78-05867A000200800002-8

COUNTRY USSR

AREA NO. N SUBJECT 3CG

KRON SH T A D T C L A I X S U B

M A R I N E C H A I E R F E W D A N

T N O. 740 ON 12 FEBRUARY 1958

AT 1200 HOURS WAS SIGHTED NEAR TANFILYEVA ISLAND  
(SUISHO-TO ISLAND) 42 26N 145 00E IN THE S.W. U.S.

DATE OF PHOTO (3,30) TYPE 4 QUALITY 2 CLASS B NO. OF CARDS 1

25X1A  
[REDACTED]

Approved For Release 2000/04/25 : CIA-RDP78-05867A000200800002-8

S/NF/CC



PHOTO NO. 337219 LOT NO. L-3072 MAP REFERENCE LATTITUDE LONGITUDE

Approved For Release 2000/04/25 : CIA-RDP78-05867A000200800002-8

COUNTRY USSR

AREA NO	SUBJECT	SUBJECT	SUBJECT	SUBJECT	SUBJECT	SUBJECT	SUBJECT	SUBJECT
N	AL4							
M E R C H A N T				V E 8 8 E L			M A G A	
D A N N (A T)		4 3		0 5 N			1 4 5	5
5 E								

ON 31 MARCH 1958 AT 1615 HOURS WAS SIGHTED AT 43.05N, 145.55E MOVING AT 12 KNOTS ON HEADING OF 255 DEGREES.

(30)

25X1A

DATE OF PHOTO	TYPE	QUALITY	CLASS	NO. OF CARDS
	4	2	B	1

Approved For Release 2000/04/25 : CIA-RDP78-05867A000200800002-8

Approved For Release 2000/04/25 : CIA-RDP78-05867A000200800002-8

PHOTO NO. 337356 LOT NO. 3072 MAP REFERENCE LATTITUDE LONGITUDE

COUNTRY USSR

AREA NO	SUBJECT	SUBJECT	SUBJECT	SUBJECT	SUBJECT	SUBJECT	SUBJECT	SUBJECT
N	AL4							
M E R C H A N T	V E S S E L	M A G A						
D A N N (A T)	[ 4 3	0 5 N )					1 4 5	5
5 E ]								

ON 31 MARCH 1958 AT 1615 HOURS WAS SIGHTED AT 43 05N, 145 55E, MOVING AT 12 KNOTS ON HEADING OF 255 DEGREES.

(30)

25X1A

DATE OF PHOTO	TYPE	QUALITY	CLASS	NO. OF CARDS
	4	2	B	1

Approved For Release 2000/04/25 : CIA-RDP78-05867A000200800002-8

SIN/ICE

PHOTO NO. 337257 LOT NO. L 3002A MAP REFERENCE C LATITUDE 06 108 LONGITUDE 106 49E

Approved For Release 2000/04/25 : CIA-RDP78-05867A000200800002-8

COUNTRY INDONESIA SUBJECT JAVA

AREA NO	SUBJECT	SUBJECT	SUBJECT	SUBJECT	SUBJECT	SUBJECT	SUBJECT	SUBJECT
33 T	AKZ							
D	J	A	K	A	R	T	A	(NR)
								LOOKING
								TOWARD CITY ON ROAD
								DJAKARTA - BANDUNG

634

(28)

25X1A

DATE OF PHOTO	TYPE	QUALITY	CLASS	NO. OF CARDS
JUL 5 8 4		I	4	1



CLASSIFICATION Approved For Release 2000/04/25 : CIA-RDP78-05867A000200800002-8



Approved For Release 2000/04/25 : CIA-RDP78-05867A000200800002-8

PHOTO NO. 337210 LOT NO. L3002A MAP REFERENCE C LATITUDE 17 11 E LONGITUDE 116 11 E

COUNTRY

AREA NO. T AM3

5 10 OLD 15 DCA TR

25 30 S I T T E R 35 40

45 50 IN AN INDUSTRIAL

AREA OF CITY PAST SLAUGHTER HOUSE. ANTENNAS AND LEAD-IN POLES AROUND BLDG. PART 1 OF 2 PART PANORAMA.

25X1A

DATE OF PHOTO JUL 1 TYPE 4 QUALITY 2 CLASS 4 NO. OF CARDS 1

CLASSIFICATION Approved For Release 2000/04/25 : CIA-RDP78-05867A000200800002-8

PHOTO NO. 35787 LOT NO. L3002A MAP REFERENCE C LATITUDE 6 LONGITUDE 106 49E

Approved For Release 2000/04/25 : CIA-RDP78-05867A000200800002-8

COUNTRY INDONESIA SUBJECT JAWA


AREA NO	SUBJECT	SUBJECT	SUBJECT	SUBJECT	SUBJECT	SUBJECT	SUBJECT	SUBJECT
33 T	AM3							
	D J A K	A I R T A		10	O L D	15	D C A	T R
	A N S M	I T T E R		20	S I T E	35		
				45				

IN AN INDUSTRIAL

AREA <sup>OF CITY</sup> PART SLAUGHTER HOUSE. ANTENNAE AND LEAD-IN POLES AROUND BLDG. PART 2 OF 2 PART PANORAMA.

(23) 25X1A

DATE OF PHOTO	TYPE	QUALITY	CLASS	NO. OF CARDS
JUL 5 8 4		2	4	1



CLASSIFICATION Approved For Release 2000/04/25 : CIA-RDP78-05867A000200800002-8

PHOTO NO. 337298 LOT NO. 13002A MAP REFERENCE C LATITUDE 06 106 LONGITUDE 106 49E

Approved For Release 2000/04/25 : CIA-RDP78-05867A000200800002-8

COUNTRY INDONESIA JAWA

AREA NO	SUBJECT	SUBJECT	SUBJECT	SUBJECT	SUBJECT	SUBJECT	SUBJECT	SUBJECT
33 T	AM3							
D	J	A	K	A	R	T	A	(NR)
E	W	O	F	T	R	A	N	& M I T T E R
O	M							R I O

TAKEN FROM WELL DIGGING RIG CABLE SUPPLY 1/2 AT RIGHT.

(23)

25X1A

DATE OF PHOTO	TYPE	QUALITY	CLASS	NO. OF CARDS
JUL 5 8 4	4	2	4	1

CLASSIFICATION Approved For Release 2000/04/25 : CIA-RDP78-05867A000200800002-8



PHOTO NO. 337250 LOT NO. L 3002A MAP REFERENCE C LATITUDE 06 106 44E LONGITUDE 106 44E

Approved For Release 2000/04/25 : CIA-RDP78-05867A000200800002-8

COUNTRY INDONESIA JAWA

AREA NO	SUBJECT	SUBJECT	SUBJECT	SUBJECT	SUBJECT	SUBJECT	SUBJECT	SUBJECT	SUBJECT
33T	AMQ	R4P	(MIR)	DOA	TR	AN	S	M	
	25		30		33			40	
	45		30						

ANTENNA TOWER  
 SAT IN CENTER. LEFT IS DIGGING RIG.  
 PART ① OF 2 PART SERIES

25X1A

DATE OF PHOTO	TYPE	QUALITY	CLASS	NO. OF CARDS
JUL 58	4	2	4	2

CLASSIFIED Approved For Release 2000/04/25 : CIA-RDP78-05867A000200800002-8

PHOTO NO. 337250 LOT NO. L-3132 MAP REFERENCE C LATITUDE 30 35 N LONGITUDE 114 16 E

COUNTRY CHINA HUREN Approved For Release 2000/04/25 : CIA-RDP78-05867A000200800002-8

AREA NO	SUBJECT	SUBJECT	SUBJECT	SUBJECT	SUBJECT	SUBJECT	SUBJECT	SUBJECT
3316	AGC							
WUHAN		(HANKOW)				NO.	1	30
OTTON								40

122)

DATE OF PHOTO	TYPE	QUALITY	CLASS	NO. OF CARDS
MAY 58	1	2	✓	1

CLASSIFICATION Approved For Release 2000/04/25 : CIA-RDP78-05867A000200800002-8

PHOTO NO. 327951 LOT NO. L 30028 MAP REFERENCE C LATITUDE 06 102 LONGITUDE 106 49E

Approved For Release 2000/04/25 : CIA-RDP78-05867A000200800002-8

COUNTRY INDONESIA JAWA

AREA NO	SUBJECT	SUBJECT	SUBJECT	SUBJECT	SUBJECT	SUBJECT	SUBJECT	SUBJECT
33T	AMD	A4P	(NR)					
D	J	A	K	A	R	T	A	
I	T	T	E	R	S	I	T	E
B	U	I	L	D	I	N	G	

15 20  
D C A T R A N S M  
23 40  
B A C K O F  
30 50  
1/2 MILE FROM  
DJAKARTA SUBURBAN VILLAGE CALLED "ROWAT  
KABAL" FORMERLY CALLED KAMPONG MACABBAR.  
ANTENNA TOWER AT EXTREME LEFT.

PART 2 OF 2 PART SERIES

(23) 25X1A

DATE OF PHOTO	TYPE	QUALITY	CLASS	NO. OF CARDS
JUL 58	4	2	4	2

CLASSIFICATION 000 Approved For Release 2000/04/25 : CIA-RDP78-05867A000200800002-8 MEDIUM

PHOTO NO. 337252 LOT NO. L 3002A C MAP REFERENCE C LATITUDE 06 108 106 49E LONGITUDE

COUNTRY Approved For Release 2000/04/25 : CIA-RDP78-05867A000200800002-8  
 INDONESIA JAYA

AREA NO	SUBJECT	SUBJECT	SUBJECT	SUBJECT	SUBJECT	SUBJECT	SUBJECT	SUBJECT
33T	AK6	CD6	C9C					
D	J	A	K	A	R	T	A	
V	I	L	A	V	I	A	T	I

DEPT OF CIVIL AVIATION (DCA) DIRECTLY ACROSS STREET (AND CANAL) FROM HOTEL DE J. INDEF.

(7831) 25X1A

DATE OF PHOTO	TYPE	QUANTITY	CLASS	NO. OF CARDS
JUL 58	4	2	4	3

CLASSIFICATION Approved For Release 2000/04/25 : CIA-RDP78-05867A000200800002-8  
 MEDIA





Approved For Release 2000/04/25 : CIA-RDP78-05867A000200800002-8

PHOTO NO.	387251	LOT NO.	A-3132	MAP REFERENCE	C	LATITUDE	30 35 N	LONGITUDE	114 16 E
COUNTRY	CHINA								
AREA NO	331L	SUBJECT	CIF	SUBJECT		SUBJECT		SUBJECT	
	W U H A N	<sup>5</sup>	( H A N K O U )	<sup>10</sup>		<sup>15</sup>	W U H A N	<sup>20</sup>	
	N O.	<sup>25</sup>	A T C H O.	<sup>30</sup>		<sup>35</sup>	H O T H E L	<sup>40</sup>	
	N U R	<sup>45</sup>	E R Y	<sup>50</sup>	<del>W U H A N</del>				
PART OF PUNG SHU MEDICAL SCHOOL									

(7-10)

25X1A

DATE OF PHOTO	TYPE	QUALITY	CLASS	NO. OF CARDS
MAY 58	1	2	4	1

Approved For Release 2000/04/25 : CIA-RDP78-05867A000200800002-8

PHOTO NO. 337855 LOT NO. L-3132 MAP REFERENCE C LATITUDE 30 35N LONGITUDE 114 16E

COUNTRY CHINA HUBEI Approved For Release 2000/04/25 : CIA-RDP78-05867A000200800002-8

AREA NO	SUBJECT	SUBJECT	SUBJECT	SUBJECT	SUBJECT	SUBJECT	SUBJECT	SUBJECT
331L	AGC							
W U H A N	<sup>5</sup>	(H A N K O U)	<sup>10</sup>		<sup>15</sup>	N O.	1	<sup>20</sup> C
O T T O N	<sup>25</sup>	<u>S</u> P I N N I N G	<sup>30</sup>		<sup>35</sup>	P L A N T.		<sup>40</sup>
	<sup>45</sup>		<sup>50</sup>					

(22)

25X1A

DATE OF PHOTO	TYPE	QUALITY	CLASS	NO. OF CARDS
MAY 58	1	2	4	1

CLASSIFICATION Approved For Release 2000/04/25 : CIA-RDP78-05867A000200800002-8 CAPTIONED BY


PHOTO NO. 327250 LOT NO. L-3132 MAP REFERENCE C LATITUDE 30 35N LONGITUDE 114 16E

COUNTRY CHINA HUBEI Approved For Release 2000/04/25 : CIA-RDP78-05867A000200800002-8

AREA NO	SUBJECT	SUBJECT	SUBJECT	SUBJECT	SUBJECT	SUBJECT	SUBJECT	SUBJECT
331L	AGC							
W U H A N	(H A N K O U)							
O T T O N	S P I N N I N G							

25X1A

(22)



DATE OF PHOTO	TYPE	QUALITY	CLASS	NO. OF CARDS
MAY 58	1	2	4	1

CLASSIFICATION Approved For Release 2000/04/25 : CIA-RDP78-05867A000200800002-8

PHOTO NO. 337257 LOT NO. L-3132 MAP REFERENCE C LATITUDE 30 35 N LONGITUDE 114 16 E

COUNTRY CHINA HUBEI Approved For Release 2000/04/25 : CIA-RDP78-05867A000200800002-8

AREA NO	SUBJECT	SUBJECT	SUBJECT	SUBJECT	SUBJECT	SUBJECT	SUBJECT	SUBJECT
331L	AGC							
W U H A N	<sup>5</sup>	(H A N K O U)	<sup>10</sup>			N O .		<sup>20</sup> ?
O T T O N	<sup>25</sup>	<del>P</del> I N N I N G	<sup>30</sup>			<sup>35</sup>	P L A N T.	<sup>40</sup>
	<sup>45</sup>		<sup>50</sup>					

25X1A

(22)

DATE OF PHOTO	TYPE	QUALITY	CLASS	NO. OF CARDS
MAY 58	1	2	4	1

CLASSIFICATION Approved For Release 2000/04/25 : CIA-RDP78-05867A000200800002-8

PHOTO NO.	337950	LOT NO.	L-3132	MAP REFERENCE	C	LATITUDE	3035N	LONGITUDE	11416E
COUNTRY	CHINA HUBEI								
AREA NO.	3316	SUBJECT	AGC	SUBJECT		SUBJECT		SUBJECT	
	W U H A N		(H A N K O U)				T. N O.		1
	O T T O W		S P I N N I N G				P L A N T		

Approved For Release 2000/04/25 : CIA-RDP78-05867A000200800002-8

25X1A

(2)



DATE OF PHOTO	TYPE	QUALITY	CLASS	NO. OF CARDS
MAY 5 8	1	2	4	1

CLASSIFICATION Approved For Release 2000/04/25 : CIA-RDP78-05867A000200800002-8

PHOTO NO. 337200 LOT NO. 1.3132 MAP REFERENCE C LATITUDE 3035N LONGITUDE 11416E

COUNTRY CHINA HUPEN Approved For Release 2000/04/25 : CIA-RDP78-05867A000200800002-8

AREA NO	SUBJECT	SUBJECT	SUBJECT	SUBJECT	SUBJECT	SUBJECT	SUBJECT	SUBJECT
331C	AGC							
WUHAN	<sup>5</sup>	(HANKOW)	<sup>10</sup>		1	<sup>15</sup>	NO.	1
OTTOWA	<sup>25</sup>	SPINNING	<sup>30</sup>			<sup>35</sup>	PLANT	<sup>40</sup>
	<sup>45</sup>		<sup>50</sup>					

(2)

25X1A

DATE OF PHOTO	TYPE	QUALITY	CLASS	NO. OF CARDS
MAY 5 8	1	2	4	1

CLASSIFICATION Approved For Release 2000/04/25 : CIA-RDP78-05867A000200800002-8

PHOTO NO. 337201 LOT NO. 1.3132 MAP REFERENCE C LATITUDE 30 35 N LONGITUDE 110 10 E

COUNTRY Approved For Release 2000/04/25 : CIA-RDP78-05867A000200800002-8  
 (HANN) (HANN) (HANN)

AREA NO	SUBJECT	SUBJECT	SUBJECT	SUBJECT	SUBJECT	SUBJECT	SUBJECT	SUBJECT
3316	AGC	CIT	C72					
W U H A N	(H A N K O U)							
O T T O M	B P I N N I U E							
N U R S E R Y								

(2) 25X1A

DATE OF PHOTO	TYPE	QUALITY	CLASS	NO. OF CARDS
MAY 5 8 1	3	4	2	

CLASSIFICATION Approved For Release 2000/04/25 : CIA-RDP



PHOTO NO. 337202 LOT NO. 3132 MAP REFERENCE C LATITUDE 30 35N LONGITUDE 114 16E

COUNTRY CHINA HUBEI Approved For Release 2000/04/25 : CIA-RDP78-05867A000200800002-8

AREA NO	SUBJECT	SUBJECT	SUBJECT	SUBJECT	SUBJECT	SUBJECT	SUBJECT	SUBJECT
331L	C18							
W U H A N	( H A N K O U )					W U H A N		
N o .	2	A T C H D .			H O S P I T A L .			

PART OF CHUNG-SHOU MEDICAL SCHOOL.

(7-10)

25X1A

DATE OF PHOTO	TYPE	QUALITY	CLASS	NO. OF CARDS
MAY 58	4	2	4	1

CLASSIFICATION Approved For Release 2000/04/25 : CIA-RDP78-05867A000200800002-8

PHOTO NO. 337253 LOT NO. 1-3132 MAP REFERENCE C LATITUDE 30 35N LONGITUDE 114 16E

COUNTRY CHINA Approved For Release 2000/04/25 : CIA-RDP78-05867A000200800002-8

AREA NO	SUBJECT	SUBJECT	SUBJECT	SUBJECT	SUBJECT	SUBJECT	SUBJECT	SUBJECT
331L	C18							
W U H A N	(H A N K O U)					W U H A N		
N O.	2	A T C H D.		H O S P I T A L				

→ PART OF CHUNG-SHOU MEDICAL SCHOOL.  
 PART 1 OF 2 PART SERIES, SEE CIA.

25X1A

DATE OF PHOTO	TYPE	QUALITY	CLASS	NO. OF CARDS
(7-10) MAY 58	4	2	4	1



CLASSIFICATION Approved For Release 2000/04/25 : CIA-RDP78-05867A000200800002-8

PHOTO NO. 337364 LOT NO. 1-3132 MAP REFERENCE C LATITUDE 30 35N LONGITUDE 114 16E

COUNTRY CHINA HUBEI Approved For Release 2000/04/25 : CIA-RDP78-05867A000200800002-8

AREA NO	SUBJECT	SUBJECT	SUBJECT	SUBJECT	SUBJECT	SUBJECT	SUBJECT	SUBJECT
331L	C18							
W U H A N	(H A N K O U)					W U H A N		
N O.	2	A T C H D.			H O S	P I T A L		

START OF CHUNG-SHOU MEDICAL SCHOOL.  
 PART 2 OF 2 PART SERIES, SEE CIA.

25X1A

(7-10)

DATE OF PHOTO	TYPE	QUALITY	CLASS	NO. OF CARDS
MAY 58	4	2	4	1

CLASSIFICATION Approved For Release 2000/04/25 : CIA-RDP78-05867A000200800002-8

PHOTO NO. 337200 LOT NO. L-3132 MAP REFERENCE C LATITUDE 30 35N LONGITUDE 114 16E

COUNTRY CHINA Approved For Release 2000/04/25 : CIA-RDP78-05867A000200800002-8  
 HUBEI

AREA NO 331L SUBJECT C18 SUBJECT SUBJECT SUBJECT SUBJECT SUBJECT SUBJECT SUBJECT

W U H A N ( H A N K O U ) W U H A N

N O. 2 A T C H D. H O P I T A L.

STERILIZING ROOM

STERILIZING

25X1A

DATE OF PHOTO	TYPE	QUALITY	CLASS	NO. OF CARDS
MAY 58	1	2	4	1

CLASSIFICATION Approved For Release 2000/04/25 : CIA-RDP78-05867A000200800002-8

PHOTO NO. 357256 LOT NO. L-3132 MAP REFERENCE C LATITUDE 30 35N LONGITUDE 114 16E

COUNTRY CHINA HUBEI Approved For Release 2000/04/25 : CIA-RDP78-05867A000200800002-8

AREA NO	SUBJECT	SUBJECT	SUBJECT	SUBJECT	SUBJECT	SUBJECT	SUBJECT	SUBJECT
331 L	W U H A N	(H A N K O W)					W U H A N	
	N O. 2	A T C H D.					H O P P I T A L.	
	[S T E R I L.]	R O M						

STERILIZING →

25X1A

DATE OF PHOTO	TYPE	QUALITY	CLASS	NO. OF CARDS
MAY 5 8	1	2	4	1

CLASSIFICATION Approved For Release 2000/04/25 : CIA-RDP78-05867A000200800002-8

PHOTO NO. 337207 LOT NO. L-3132 MAP REFERENCE C LATITUDE 30 30N LONGITUDE 114 16E

COUNTRY CHINA Approved For Release 2000/04/25 : CIA-RDP78-05867A000200800002-8

AREA NO	SUBJECT	SUBJECT	SUBJECT	SUBJECT	SUBJECT	SUBJECT	SUBJECT	SUBJECT
331L	C18							
W U H A N	<sup>5</sup>	( H A N K O U )	<sup>10</sup>			<sup>15</sup> W U H A N	<sup>20</sup>	
N O.	2 <sup>25</sup>	A T T H D.	<sup>30</sup>	H	<sup>35</sup>	P	<sup>40</sup>	T
O P E R A T I N G		<sup>45</sup>	<sup>50</sup>	R	M.			

(7-10) 25X1A

DATE OF PHOTO	TYPE	QUALITY	CLASS	NO. OF CARDS
MAY 5 8	1	2	f	1

CLASSIFICATION Approved For Release 2000/04/25 : CIA-RDP78-05867A000200800002-8

PHOTO NO. 337260 LOT NO. L-3132 MAP REFERENCE C LATITUDE 50 35N LONGITUDE 114 16E

COUNTRY CHINA Approved For Release 2000/04/25 : CIA-RDP78-05867A000200800002-8

AREA NO	SUBJECT	SUBJECT	SUBJECT	SUBJECT	SUBJECT	SUBJECT	SUBJECT	SUBJECT
331L	C18							
W U H A N	5	(H A N R O W)	10			15	W U H A N	20
N O.	2	25	A T C H U	30		35		40
		45		50				

25X1A

DATE OF PHOTO	TYPE	QUALITY	CLASS	NO. OF CARDS
MAY 57	1	2	4	

CLASSIFICATION Approved For Release 2000/04/25 : CIA-RDP78-05867A000200800002-8

PHOTO NO. 337269 LOT NO. L-3132 MAP REFERENCE C LATITUDE 30 35N LONGITUDE 114 16E

COUNTRY CHINA HUTEH  
 Approved For Release 2000/04/25 : CIA-RDP78-05867A000200800002-8

AREA NO 331L SUBJECT C18

W	U	H	A	N	(	H	A	N	K	O	U)	W	U	H	A	N
N	O.	2	A	T	C	H	D.	H	O	\$	P	I	T	A	L	
K	I	T	C	H	E	N										

7-10 25X1A

DATE OF PHOTO	TYPE	QUALITY	CLASS	NO. OF CARDS
MAY 58	1	2	4	1

CLASSIFICATION Approved For Release 2000/04/25 : CIA-RDP78-05867A000200800002-8



PHOTO NO. 337270 LOT NO. 1-3132 MAP REFERENCE C LATITUDE 30 35N LONGITUDE 114 16E

COUNTRY CHINA HUBEI Approved For Release 2000/04/25 : CIA-RDP78-05867A000200800002-8

AREA NO	SUBJECT	SUBJECT	SUBJECT	SUBJECT	SUBJECT	SUBJECT	SUBJECT	SUBJECT
331L	C18							
W U H A N	<sup>5</sup>	( H A N K O U )	<sup>10</sup>			<sup>15</sup> W U H A N	<sup>20</sup>	
N O.	<sup>25</sup> 2	A T C H D.	<sup>30</sup>			<sup>35</sup> H O S P I T A L	<sup>40</sup>	
K I T C H E N	<sup>45</sup>		<sup>50</sup>					

7-10

25X1A

DATE OF PHOTO	TYPE	QUALITY	CLASS	NO. OF CARDS
MAY 58	1	2	4	1

CLASSIFICATION Approved For Release 2000/04/25 : CIA-RDP78-05867A000200800002-8

PHOTO NO. 337271 LOT NO. L-3132 MAP REFERENCE C LATITUDE 30 32 N LONGITUDE 114 18 E

COUNTRY CHINA HUBEI Approved For Release 2000/04/25 : CIA-RDP78-05867A000200800002-8

AREA NO	SUBJECT	SUBJECT	SUBJECT	SUBJECT	SUBJECT	SUBJECT	SUBJECT	SUBJECT
331L	A4F							
WUHAN	(WU - SHANG)					SHI		
G-SHAN	TERMAL					ELEC.		
OWER	PLANT							

(17) 25X1A

DATE OF PHOTO	TYPE	QUALITY	CLASS	NO. OF CARDS
MAY 58	4	2	4	1

CLASSIFICATION Approved For Release 2000/04/25 : CIA-RDP78-05867A000200800002-8

PHOTO NO. 777370 LOT NO. K-3132 MAP REFERENCE C LATITUDE 30 32N LONGITUDE 114 18E  
 COUNTRY CHINA HUBEI  
 Approved For Release 2000/04/25 : CIA-RDP78-05867A000200800002-8

AREA NO	SUBJECT	SUBJECT	SUBJECT	SUBJECT	SUBJECT	SUBJECT	SUBJECT	SUBJECT
331L	C14	AGN						
W U H A N	<sup>5</sup>	(W U -	<sup>10</sup>	C H A N G)	<sup>15</sup>	H U A	<sup>20</sup>	
C H U N G	<sup>25</sup>	F N G	<sup>30</sup>	R.	<sup>35</sup>	C H O O L,	<sup>40</sup>	D O
R M.	<sup>45</sup>	\$ C H.	<sup>50</sup>	B L D.				

(7-9)

25X1A

DATE OF PHOTO	TYPE	QUALITY	CLASS	NO. OF CARDS
MAY 5 8	4	2	4	2

CLASSIFICATION Approved For Release 2000/04/25 : CIA-RDP78-05867A000200800002-8

PHOTO NO. 337253 LOT NO. K-3132 MAP REFERENCE C LATITUDE 30 32N LONGITUDE 114 18E

COUNTRY CHINA HUPEH Approved For Release 2000/04/25 : CIA-RDP78-05867A000200800002-8

AREA NO	SUBJECT	SUBJECT	SUBJECT	SUBJECT	SUBJECT	SUBJECT	SUBJECT	SUBJECT
331L	C14	AGN						
W U H A N	<sup>5</sup>	(W U -	<sup>10</sup>	C H A N G)	<sup>15</sup>	H U A	<sup>20</sup>	
C H U N G	<sup>25</sup>	F N G	<sup>30</sup>	R.	<sup>35</sup>	C H O O L.	<sup>40</sup>	D O
R M.	<sup>45</sup>	\$ C H.	<sup>50</sup>	B L D.				

(7-9)

25X1A

DATE OF PHOTO	TYPE	QUALITY	CLASS	NO. OF CARDS
MAY 58	4	2	4	2

CLASSIFICATION Approved For Release 2000/04/25 : CIA-RDP78-05867A000200800002-8

PHOTO NO. 337276 LOT NO. 1-3132 AAP REFERENCE C LATITUDE 30 32N LONGITUDE 114 18E

COUNTRY CHINA HUBEI Approved For Release 2000/04/25 : CIA-RDP78-05867A000200800002-8

AREA NO	SUBJECT	SUBJECT	SUBJECT	SUBJECT	SUBJECT	SUBJECT	SUBJECT	SUBJECT
331L	C14	AGN						
W U H A N	<sup>5</sup>	(W U -	<sup>10</sup>	C H A N G)	<sup>15</sup>		H U N	<sup>20</sup>
C H U N G	<sup>25</sup>	F N G	<sup>30</sup>	R.	<sup>35</sup>	C H O O L.	D	<sup>40</sup>
R M.	<sup>45</sup>	§ C H.	<sup>50</sup>	B L D.				

(7-9) 25X1A

DATE OF PHOTO	TYPE	QUALITY	CLASS	NO. OF CARDS
MAY 5 8	4	2	4	2

CLASSIFICATION Approved For Release 2000/04/25 : CIA-RDP78-05867A000200800002-8

PHOTO NO. 337275 LOT NO. 1-3132 MAP REFERENCE C LATITUDE 30 32 N LONGITUDE 114 17 E

COUNTRY CHINA Approved For Release 2000/04/25 : CIA-RDP78-05867A000200800002-8

AREA NO	SUBJECT	SUBJECT	SUBJECT	SUBJECT	SUBJECT	SUBJECT	SUBJECT	SUBJECT
331L	C14	AGN						
WUHAN	<sup>5</sup>	(WU - CHANG)	<sup>10</sup>				HUN	<sup>20</sup>
CHUNG	<sup>25</sup>	FUNG	<sup>30</sup>			CHUNG	<sup>35</sup>	D
FM	<sup>45</sup>	CH	<sup>50</sup>					

25X1A

DATE OF PHOTO	TYPE	QUALITY	CLASS	NO. OF CARDS
MAY 5	R	H	2	4

CLASSIFICATION Approved For Release 2000/04/25 : CIA-RDP78-05867A000200800002-8 CAPTIONED BY

Approved For Release 2000/04/25 : CIA-RDP78-05867A000200800002-8  
ILW CIB

Approved For Release 2000/04/25 : CIA-RDP78-05867A000200800002-8

PHOTO NO. 337277 LOT NO. L-3132 MAP REFERENCE C LATITUDE 30 32 N LONGITUDE 114 18 E  
 COUNTRY CHINA HUPEH  
 Approved For Release 2000/04/25 : CIA-RDP78-05867A000200800002-8

AREA NO	SUBJECT	SUBJECT	SUBJECT	SUBJECT	SUBJECT	SUBJECT	SUBJECT	SUBJECT
331L	C14	AGN	A51					
W U H A N	<sup>3</sup> N	(W U -	<sup>10</sup> C H A N G)	<sup>15</sup>		W O R K	<sup>20</sup>	K
S H O P	<sup>25</sup> \$	I N	<sup>30</sup> H U A -	<sup>35</sup> C H U N G				<sup>40</sup> K
N G R.	<sup>45</sup> \$	C H O O	<sup>50</sup> L,					

7-9

25X1A

DATE OF PHOTO	TYPE	QUALITY	CLASS	NO. OF CARDS
MAY 58	1	2	4	3

CLASSIFICATION Approved For Release 2000/04/25 : CIA-RDP78-05867A000200800002-8



PHOTO NO. 337270 LOT NO. L. 3132 MAP REFERENCE C LATITUDE 30 32 N LONGITUDE 114 18 E

COUNTRY CHINA Approved For Release 2000/04/25 : CIA-RDP78-05867A000200800002-8  
 AREA NO 331L SUBJECT C14 SUBJECT AGN SUBJECT A51 SUBJECT H U P E H

W	U	H	A	N	(W	U	-	C	H	A	N	G)	W	O	R	K
S	H	O	P	S	I	N	H	U	A	-	C	H	U	N	G	
N	G	R.	S	C	H	O	O	L.								

25X1A

7-9

DATE OF PHOTO	TYPE	QUALITY	CLASS	NO. OF CARDS
MAY 58	1	2	4	3

CLASSIFICATION Approved For Release 2000/04/25 : CIA-RDP78-05867A000200800002-8

PHOTO NO. 337279 LOT NO. 1-3132 MAP REFERENCE C LATITUDE 30 32 N LONGITUDE 114 18 E

COUNTRY CHINA HUBEI Approved For Release 2000/04/25 : CIA-RDP78-05867A000200800002-8

AREA NO	SUBJECT	SUBJECT	SUBJECT	SUBJECT	SUBJECT	SUBJECT	SUBJECT	SUBJECT
331 L	AH5							
W U H A N	(W U - C H A N G)						W U H A	
N	C O M B I N E D					M E A T	P R O C	
F \$ \$ I N G								

(24)

25X1A

DATE OF PHOTO	TYPE	QUALITY	CLASS	NO. OF CARDS
MAY 58	4	2	4	1

CLASSIFIED BY Approved For Release 2000/04/25 : CIA-RDP78-05867A000200800002-8

PHOTO NO. 337800 LOT NO. 1.3132 MAP REFERENCE C LATITUDE 30 33 N LONGITUDE 114 18 E

COUNTRY CHINA APPROVED FOR RELEASE 2000/04/25: CIA-RDP78-05867A000200800002-8

AREA NO	SUBJECT	SUBJECT	SUBJECT	SUBJECT	SUBJECT	SUBJECT	SUBJECT	SUBJECT
331 L	AH5							
W U H A N	(W U - C H A N G)						W U H A	
N	C O M B I N E D					M E A T	P R O C	
F \$ \$ I N G	P L A N T.							

25X1A

DATE OF PHOTO	TYPE	QUALITY	CLASS	NO. OF CARDS
MAY 58	4	2	4	1

CLASSIFIED BY APPROVED FOR RELEASE 2000/04/25: CIA-RDP78-05867A000200800002-8

PHOTO NO. 337201 LOT NO. 1.3132 MAP REFERENCE C LATITUDE 30 30 N LONGITUDE 114 10

COUNTRY CHINA HUBEI  
 Approved For Release 2000/04/25 : CIA-RDP78-05867A000200800002-8

AREA NO	SUBJECT	SUBJECT	SUBJECT	SUBJECT	SUBJECT	SUBJECT	SUBJECT	SUBJECT
331 L	AH5							
W U H A N	(W U - C H I A N E)						W U H A	
N	C O M B I N E D						M E A T	P R O C
F \$ S I N G	P L A N T.							

(24)

25X1A

DATE OF PHOTO	TYPE	QUALITY	CLASS	NO. OF CARDS
MAY 58	1	2	4	1

CLASSIFIED BY [redacted] CAPTIONED BY [redacted]  
 Approved For Release 2000/04/25 : CIA-RDP78-05867A000200800002-8

PHOTO NO.	337202	LOT NO.	1 3132	MAP REFERENCE	C	LATITUDE	30 30 N	LONGITUDE	114 18 E	
COUNTRY	CHINA HUBEI									
AREA NO.	331 L	SUBJECT	AHS	SUBJECT		SUBJECT		SUBJECT		
W	U	H	A	N	(W	U	C	H	A	N)
N	R	O	M	E	I	N	E	M	E	A
F	J	I	N	G	K	L	A	N	T	
25X1A										
DATE OF PHOTO	TYPE	QUALITY	CLASS	NO. OF CARDS						
MAY	58	1	2	4						
Approved For Release 2000/04/25 : CIA-RDP78-05867A000200800002-8										

Approved For Release 2000/04/25 : CIA-RDP78-05867A000200800002-8

PHOTO NO. **337200** LOT NO. **13100** MAP REFERENCE **30 20 14 25** LATITUDE **30 20 14** LONGITUDE **101 25**

COUNTRY **Approved For Release 2000/04/25 : CIA-RDP78-05867A000200800002-8**

AREA NO	SUBJECT	SUBJECT	SUBJECT	SUBJECT	SUBJECT	SUBJECT	SUBJECT	SUBJECT
<b>3016</b>	<b>A15</b>							
	<b>5</b>			<b>10</b>			<b>15</b>	<b>20</b>
	<b>25</b>			<b>30</b>			<b>35</b>	<b>40</b>
	<b>45</b>			<b>50</b>				

**25X1A**

DATE OF PHOTO	TYPE	QUALITY	CLASS	NO. OF CARDS
<b>1971 5 6</b>	<b>4</b>		<b>1</b>	<b>1</b>

CLASSIFICATION **Approved For Release 2000/04/25 : CIA-RDP78-05867A000200800002-8**

PHOTO NO. 337234 LIST NO. L-3132 MAP REFERENCE C LATITUDE 30 32N LONGITUDE 114 18E

COUNTRY CHINA HUBEI Approved For Release 2000/04/25 : CIA-RDP78-05867A000200800002-8

AREA NO	SUBJECT	SUBJECT	SUBJECT	SUBJECT	SUBJECT	SUBJECT	SUBJECT	SUBJECT
331L	AH5							
W U H A N	(W U - C H A N G)					W U H A		
N	C O M B I N E D					M E A T		P R O C
E \$ \$	I N G					P L A N T.		

(24)

25X1A

DATE OF PHOTO	TYPE	QUALITY	CLASS	NO. OF CARDS
MAY 58	1	2	4	1

CLASSIFICATION Approved For Release 2000/04/25 : CIA-RDP78-05867A000200800002-8

PHOTO NO. 387285 LOT NO. L-3132 MAP REFERENCE C LATITUDE 30 32N LONGITUDE 114 18E

COUNTRY CHINA Approved For Release 2000/04/25 : CIA-RDP78-05867A000200800002-8

AREA NO	SUBJECT	SUBJECT	SUBJECT	SUBJECT	SUBJECT	SUBJECT	SUBJECT	SUBJECT								
331L	AH5															
W	U	H	A	N	(W	U	-	C	H	A	N	G)	W	U	H	A
N	S	O	M	B	I	N	E	D	M	E	A	T	P	R	O	C
E	\$	\$	I	N	G	P	L	A	N	T.						

(24)

25X1A

DATE OF PHOTO	TYPE	QUALITY	CLASS	NO. OF CARDS
MAY 58	1	2	4	1

CLASSIFICATION Approved For Release 2000/04/25 : CIA-RDP78-05867A000200800002-8



PHOTO NO. 13200 LOT NO. L-3132 MAP REFERENCE C LATITUDE 30 32N LONGITUDE 114 18E

COUNTRY CHINA Approved For Release 2000/04/25 : CIA-RDP78-05867A000200800002-8

AREA NO	SUBJECT	SUBJECT	SUBJECT	SUBJECT	SUBJECT	SUBJECT	SUBJECT	SUBJECT
331L	AH5							
W U H A N	(W U - C H A N G)						W U H A	
N	C O M B I N E D				M E A T		P R O C	
E F F I N G	P L A N T.							

(24)

25X1A

DATE OF PHOTO	TYPE	QUALITY	CLASS	NO. OF CARDS
MAY 58	1	2	4	1

CLASSIFICATION Approved For Release 2000/04/25 : CIA-RDP78-05867A000200800002-8

PHOTO NO. 337237 LOT NO. I-3132 MAP REFERENCE C LATITUDE 50 30 N LONGITUDE 114 10 E

COUNTRY CHINA Approved For Release 2000/04/25 : CIA-RDP78-05867A000200800002-8

AREA NO	SUBJECT	SUBJECT	SUBJECT	SUBJECT	SUBJECT	SUBJECT	SUBJECT	SUBJECT	SUBJECT
331L	1115								
W U H A	5	(U -	10	C H A U S)	15		W U	12	
N	25	M	30	D	35	M	A	1	20
E	45	I	50	N	G	E	L	A	N

(20)

25X1A

DATE OF PHOTO	TYPE	QUALITY	CLASS	NO. OF CARDS
10/15	1	-	4	1

CLASSIFICATION Approved For Release 2000/04/25 : CIA-RDP78-05867A000200800002-8 CAPTIONED BY

PHOTO NO. **337288** LOT NO. \_\_\_\_\_ MAP REFERENCE \_\_\_\_\_ LATITUDE \_\_\_\_\_ LONGITUDE \_\_\_\_\_

Approved For Release 2000/04/25 : CIA-RDP78-05867A000200800002-8

COUNTRY **USSR**

AREA NO	SUBJECT	SUBJECT	SUBJECT	SUBJECT	SUBJECT	SUBJECT	SUBJECT	SUBJECT	SUBJECT
<b>N</b>	<b>ALY</b>								
<b>M E R C</b>	<b>H A N T</b>	<b>V E S</b>	<b>\$ E L</b>	<b>V A</b>	<b>\$ I</b>				
<b>L I Y</b>	<b>D O K U</b>	<b>C H A Y</b>	<b>E V</b>	<b>X T A R</b>					
<b>B a A R D</b>	<b>B a W</b>								

25X1A

DATE OF PHOTO	TYPE	QUALITY	CLASS	NO. OF CARDS
<b>1-2 June</b>	<b>5 8</b>	<b>4</b>	<b>2 B</b>	<b>1</b>

Approved For Release 2000/04/25 : CIA-RDP78-05867A000200800002-8

SEC/NOFORN/C.C.



PHOTO NO. **337200** LOT NO. \_\_\_\_\_ MAP REFERENCE \_\_\_\_\_ LATITUDE \_\_\_\_\_ LONGITUDE \_\_\_\_\_

COUNTRY **USSR** **Approved For Release 2000/04/25 : CIA-RDP78-05867A000200800002-8**

AREA NO	SUBJECT	SUBJECT	SUBJECT	SUBJECT	SUBJECT	SUBJECT	SUBJECT	SUBJECT	SUBJECT
<b>N</b>	<b>ALY</b>								
<b>M E R C</b>	<b>H A N T</b>		<b>10</b>	<b>V E I</b>	<b>↓</b>	<b>↓</b>	<b>E L</b>	<b>15</b>	<b>V A B I</b>
<b>L I V</b>	<b>25</b>	<b>D O K U</b>	<b>30</b>	<b>C H A Y</b>	<b>E V</b>	<b>35</b>		<b>40</b>	<b>P A R T</b>
<b>B O W</b>	<b>40</b>								

<b>(30)</b>					<b>25X1A</b>
DATE OF PHOTO	TYPE	QUALITY	CLASS	NO. OF CARDS	

**1-2 June** **5 8 4 2 B 1**

**Approved For Release 2000/04/25 : CIA-RDP78-05867A000200800002-8**

Approved For Release 2000/04/25 : CIA-RDP78-05867A000200800002-8

PHOTO NO. 337201 LOT NO. 3182 MAP REFERENCE LATTITUDE LONGITUDE

COUNTRY USSR

AREA NO	SUBJECT	SUBJECT	SUBJECT	SUBJECT	SUBJECT	SUBJECT	SUBJECT	SUBJECT
N	ALY							
M E R C H	<sup>5</sup> H A N T		<sup>10</sup> V E \$	\$ E L		<sup>15</sup> V A \$	<sup>20</sup> I	
L I Y	<sup>25</sup> D O K U C H A Y E V		<sup>30</sup>		<sup>35</sup>	[ P A R T	<sup>40</sup>	
B a w ]			<sup>45</sup>					

25X1A

DATE OF PHOTO	TYPE	QUALITY	CLASS	NO. OF CARDS
1-2 June 58	4	2	B	1

Approved For Release 2000/04/25 : CIA-RDP78-05867A000200800002-8

SEC/NOFORN/CC CK

PHOTO NO. **337292** LOT NO. **6-3192** MAP REFERENCE \_\_\_\_\_ LATITUDE \_\_\_\_\_ LONGITUDE \_\_\_\_\_

COUNTRY **USSR** Approved For Release 2000/04/25 : CIA-RDP78-05867A000200800002-8

AREA NO	SUBJECT	SUBJECT	SUBJECT	SUBJECT	SUBJECT	SUBJECT	SUBJECT	SUBJECT
<b>N</b>	<b>ALY</b>							
<b>M E R C H A N T</b>	<b>Y E S</b>	<b>Y E S</b>					<b>V A S I</b>	
<b>L I Y</b>	<b>D O K U C H A Y E V</b>						<b>[ P A R T</b>	
<b>B E A M</b>								

25X1A

DATE OF PHOTO	TYPE	QUALITY	CLASS	NO. OF CARDS
<b>1-2 June 58</b>	<b>4</b>	<b>2</b>	<b>B</b>	<b>1</b>

CLASSIFIED Approved For Release 2000/04/25 : CIA-RDP78-05867A000200800002-8

SEC/NOFORN/CC

PHOTO NO. **337293** LOT NO. **5-2192** MAP REFERENCE \_\_\_\_\_ LATITUDE \_\_\_\_\_ LONGITUDE \_\_\_\_\_

COUNTRY **USSR** Approved For Release 2000/04/25 : CIA-RDP78-05867A000200800002-8

AREA NO	SUBJECT	SUBJECT	SUBJECT	SUBJECT	SUBJECT	SUBJECT	SUBJECT	SUBJECT
<b>N</b>	<b>ALY</b>							
<b>M E R C H A N T</b>	<b>V E H I C L E</b>	<b>V A I</b>						
<b>L I Y</b>	<b>D O K U C H A Y E V</b>	<b>E R K E T</b>						
<b>[ T E R N ]</b>								

25X1A

DATE OF PHOTO	TYPE	QUALITY	CLASS	NO. OF CARDS
<b>1-2 June 58</b>	<b>4</b>	<b>2</b>	<b>2</b>	<b>1</b>

CLASSIFICATION **SECRET** Approved For Release 2000/04/25 : CIA-RDP78-05867A000200800002-8



PHOTO NO. **337294** LOT NO. **L-3193** MAP REFERENCE LATTITUDE LONGITUDE

COUNTRY **USSR** **Approved For Release 2000/04/25 : CIA-RDP78-05867A000200800002-8**

AREA NO	SUBJECT	SUBJECT	SUBJECT	SUBJECT	SUBJECT	SUBJECT	SUBJECT	SUBJECT
N	ALY							
M E R C H A N T			10	V E S S E L		15	V A S I	20
L I Y	25	D O K U C H A Y E V	30		35		L I T H R	40
B O A R D	45		50					

(30)

25X1A

DATE OF PHOTO	TYPE	QUALITY	CLASS	NO. OF CARDS
102 June 5 8	4	2	B	1

CLASSIFICATION **Approved For Release 2000/04/25 : CIA-RDP78-05867A000200800002-8**

PHOTO NO. **337295** LOT NO. **1-3192** MAP REFERENCE LATTITUDE LONGITUDE

Approved For Release 2000/04/25 : CIA-RDP78-05867A000200800002-8

COUNTRY **USSR**

AREA NO	SUBJECT	SUBJECT	SUBJECT	SUBJECT	SUBJECT	SUBJECT	SUBJECT	SUBJECT
<b>N</b>	<b>ALY</b>							
<b>M E R C H A N T</b>	<b>V E S S E L</b>	<b>V A S I</b>						
<b>L I Y</b>	<b>D O K U C H A Y E V</b>	<b>P O R T</b>						
<b>B T E R N</b>								

25X1A

DATE OF PHOTO	TYPE	QUALITY	CLASS	NO. OF CARDS
<b>(30)</b> <b>1+2 Jun 5 8</b>	<b>4</b>	<b>2</b>	<b>B</b>	<b>1</b>

Approved For Release 2000/04/25 : CIA-RDP78-05867A000200800002-8

SECURITY FURNISHED



PHOTO NO. 337297 LOT NO. 1-3196 MAP REFERENCE C LATITUDE 6434N LONGITUDE 4032E

Approved For Release 2000/04/25 : CIA-RDP78-05867A000200800002-8

COUNTRY USSR

AREA NO.	SUBJECT	SUBJECT	SUBJECT	SUBJECT	SUBJECT	SUBJECT	SUBJECT	SUBJECT
117N	ALA	AGJ						
ARKHANGEL								
STILT								
RO P								

FROM VESSEL LEAVING

3 1/2

25X1A

(1630)

DATE OF PHOTO	TYPE	QUALITY	CLASS	NO. OF CARDS
3 JUNE 5 8	4	2	B	2

Approved For Release 2000/04/25 : CIA-RDP78-05867A000200800002-8

S/NP/CC