

PHOTO NO 311347 LOT NO L-816 MAP REFERENCE NIS LATITUDE 48 46N LONGITUDE 16 53E

Approved For Release 2003/12/01 : CIA-RDP78-05867A000200730027-9

CZECHOSLOVAKIA MORAVIA-SILESIA

AREA NO	SUBJECT	SUBJECT	SUBJECT	SUBJECT	SUBJECT	SUBJECT	SUBJECT	SUBJECT
227M	C43							

BRECLAV (NR) TERRAIN AT AUSTRIAN BORDER PATH FENCE BORDER STATION.

FROM LEFT SIDE OF WARSAW-VIENNA TRAIN, TRAVELING TOWARD HOKENAU, AUSTRIA.

STATINTI

DATE OF PHOTO	TYPE	QUALITY	CLASS	NO. OF CARDS
	4	1	4	1

Approved For Release 2003/12/01 : CIA-RDP78-05867A000200730027-9

PHOTO NO 311348 | LOT NO L-816 | MAP REFERENCE N15 | LATITUDE 48 46N | LONGITUDE 16 53E

COUNTRY CZECHOSLOVAKIA | PROVINCE MORAVIA | CITY BRNO

AREA NO 227M | SUBJECT 243

BRECLAV (N¹⁰) | TERRAIN²⁰
 AT AUSTRIAN BORDER²⁰
 FENCE²⁰ | PATH²⁰ | BORDER STATION.

FROM LEFT SIDE OF WARSAW -
 VIENNA TRAIN, TRAVELING TOWARD HOTTENAU, AUSTRIA.

STATINTI

DATE OF PHOTO	TYPE	QUALITY	CLASS	NO. OF CARDS
—	4	1	4	1

CLASSIFICATION Approved For Release 2003/12/01 : CIA-RDP78-05867A000200730027-9

Approved For Release 2003/12/01 : CIA-RDP78-05867A000200730027-9

Next 1 Page(s) In Document Exempt

STATINTL

Approved For Release 2003/12/01 : CIA-RDP78-05867A000200730027-9

PHOTO NO. LOT NO. MAP REFERENCE LATITUDE LONGITUDE

911351 Approved For Release 2003/12/01 : CIA-RDP78-05867A000200730027-9

COUNTRY F. RANCE SUBJECTS

AREA NO. SUBJECT SUBJECT SUBJECT SUBJECT SUBJECT SUBJECT SUBJECT SUBJECT

BRGM 825
MONTENAY - AUX - ROSE
NUCLEAR REACTOR
VLAH CHAMBER

which produces one million degree HEAT.

STATINTL

SIZE OF PHOTO	TYPE	QUALITY	CLASS	NO. OF CARDS
25	S	3	4	1

Approved For Release 2003/12/01 : CIA-RDP78-05867A000200730027-9

PHOTO NO 311352 LOT NO 6-170 MAP REFERENCE C LATITUDE 34 38 N LONGITUDE 63 09 E

Approved For Release 2003/12/01 : CIA-RDP78-05867A000200730027-9

COUNTRY AFGHANISTAN

AREA NO	MARK	SUBJECT	SUBJECT	SUBJECT	SUBJECT	SUBJECT	SUBJECT	SUBJECT
PH	AKV	DDP	DDS					
SAZAK		PASS		ROAD		OVG		
B	PAP	OPAMIS	US	MTS				

38

STATINTI

SIZE OF PHOTO	TYPE	QUANTITY	CLASS	NO. OF CARDS
56	4	2	4	3

Approved For Release 2003/12/01 : CIA-RDP78-05867A000200730027-9

PHOTO NO. 311353 LOT NO. K-170 MAP REFERENCE C LATITUDE 31 48 N LONGITUDE 64 34 E

COUNTRY AFGHANISTAN Approved For Release 2003/12/01 : CIA-RDP78-05867A000200730027-9

AREA NO.	SUBJECT	SUBJECT	SUBJECT	SUBJECT	SUBJECT	SUBJECT	SUBJECT	SUBJECT
DU	AL7	AKK	AJC					
	GIRISHK.		CANAL					

STATINTI

DATE OF PHOTO	TYPE	QUALITY	CLASS	NO. OF CARDS
55	4	2	4	3

CLASSIFICATION OLC Approved For Release 2003/12/01 : CIA-RDP78-05867A000200730027-9

FIG NO. 311354 LOT NO. 1-170 MAP REFERENCE G. 36 15 45 67 09 E
 Approved For Release 2003/12/01 : CIA-RDP78-05867A000200730027-9

COUNTRY AFGHANISTAN

AREA NO.	SUBJECT	SUBJECT	SUBJECT	SUBJECT	SUBJECT	SUBJECT	SUBJECT	SUBJECT
DU	CD2							
M A Z A R	-	I -	S H A R I F				M O S Q	
U E	+	T O M B	O F	A L I				

STATINTI

DATE OF PHOTO	TYPE	QUALITY	CLASS	NO. OF CARDS
5 6 4		2	4	1

Approved For Release 2003/12/01 : CIA-RDP78-05867A000200730027-9
 CLASSIFICATION O HQ

PHOTO NO. 311355 LOT NO. L-170 MAP REFERENCE G LATITUDE 34 36 N LONGITUDE 69 43 E
 Approved For Release 2003/12/01 : CIA-RDP78-05867A000200730027-9

COUNTRY AFGHANISTAN	PROVINCE	SUBJECT	SUBJECT	SUBJECT	SUBJECT	SUBJECT	SUBJECT	SUBJECT
AREA NO DU		AKC	A4R					
S	A	B	O	B	I.	B	U	S
M	U	S	T	B	U	C	K.	P
N	E							

AT RIGHT BE.

STATINTI

DATE OF PHOTO	TYPE	QUALITY	CLASS	NO. OF CASSES
5 5 4		2	4	2

CLASSIFICATION OUP Approved For Release 2003/12/01 : CIA-RDP78-05867A000200730027-9 SWS

PHOTO NO. 311356 LOT NO. L-170 MAP REFERENCE C LATITUDE 32 25 N LONGITUDE 62 06 E

COUNTRY AFGHANISTAN Approved For Release 2003/12/01 : CIA-RDP78-05867A000200730027-9

AREA NO.	SUBJECT	SUBJECT	SUBJECT	SUBJECT	SUBJECT	SUBJECT	SUBJECT	SUBJECT
QU	ALP	AKW	D36					
F A B A H		F A B A H				B I V E R		C
B O S S I M G.								

STATINTL

DATE OF PHOTO	TYPE	QUALITY	CLASS	NO. OF COPIES
5 6	4	2	4	3

CLASSIFICATION OUB Approved For Release 2003/12/01 : CIA-RDP78-05867A000200730027-9

COUNTRY	PROVINCE	MAP REFERENCE	LATITUDE	LONGITUDE
AF			35.20N	68.05E
AREA NO	Approved For Release 2003/12/01 : CIA-RDP78-05867A000200730027-9			
SUBJECT	SUBJECT	SUBJECT	SUBJECT	SUBJECT
A2A	DID			
1	2	3	4	5
L I H P U S H T A				
10				
N G	A R E A		C O A L	M I N I
20				
40				

Connection

DATE OF PHOTO	TYPE	QUALITY	CLASS	NO. OF CARDS	SOURCE OF PHOTOGRAPH
MAY 56	4	1	4	2	
CLASSIFICATION	CAPTIONED BY				
0710	AP				

FORM NO. 174 Approved For Release 2003/12/01 : CIA-RDP78-05867A000200730027-9

PHOTO ANALYSIS REPORT

Approved For Release 2003/12/01 : CIA-RDP78-05867A000200730027-9

PHOTO NO. 311359

COUNTRY AFGHANISTAN

AREA NO. 04

PROVINCE	SUBJECT	SUBJECT	SUBJECT	SUBJECT	SUBJECT	SUBJECT	SUBJECT
	AKU DOD						
	ROAD		BETWEEN				KAB
	KHYBER		PASS				

(34 31N, 69 12E)
 ABOUT 54 MILES EAST OF KABUL.
 (34 07N, 71 10E)

STATINTI

DATE OF PHOTO	TYPE	QUALITY	CLASS	NO. OF CARDS
JUNE 56	4		H	2
CLASSIFICATION	AUD			

Approved For Release 2003/12/01 : CIA-RDP78-05867A000200730027-9


PHOTO NO. 311360 LOT NO. 1-170 MAP REFERENCE C LATITUDE 34 31N LONGITUDE 69 12E

Approved For Release 2003/12/01 : CIA-RDP78-05867A000200730027-9

COUNTRY AFGHANISTAN

AREA NO.	SUBJECT	SUBJECT	SUBJECT	SUBJECT	SUBJECT	SUBJECT	SUBJECT	SUBJECT	SUBJECT
DU	C42								
			EX		PR		ME		MINI
			PAL		ACE				

STATINTI



DATE OF PHOTO	TYPE	QUALITY	CLASS	NO. OF CARDS
56	4	2	4	1

CLASSIFICATION DUO Approved For Release 2003/12/01 : CIA-RDP78-05867A000200730027-9

PHOTO NO. 311361 LOT NO. 4-178 MAP REFERENCE LATITUDE LONGITUDE

Approved For Release 2003/12/01 : CIA-RDP78-05867A000200730027-9

COUNTRY AFGHANISTAN

AREA NO.	SUBJECT	SUBJECT	SUBJECT	SUBJECT	SUBJECT	SUBJECT	SUBJECT	SUBJECT
014	AKV	PDD	D39					
MAIN	ROAD			TO	USSR		BE	
TWEEN	DOAB			MERK	H-1		Z	A
BLANK								

(35 17 N, 67 59 E)

(35 37 N, 68 41 E)

STATINTL

DATE OF PHOTO	TYPE	QUALITY	CLASS	NO. OF COPIES
NOV 55	4	7-	4	3

Approved For Release 2003/12/01 : CIA-RDP78-05867A000200730027-9

ILLEGIB

Approved For Release 2003/12/01 : CIA-RDP78-05867A000200730027-9

Approved For Release 2003/12/01 : CIA-RDP78-05867A000200730027-9

Approved For Release 2003/12/01 : CIA-RDP78-05867A000200730027-9

PHOTO NO: 311364

MAP REFERENCE: 6770

LATITUDE: 34 50 N

LONGITUDE: 69 11 E

COUNTRY: AFGHANISTAN

AREA NO: DU

SUBJECT	SUBJECT	SUBJECT	SUBJECT	SUBJECT	SUBJECT	SUBJECT	SUBJECT
C68	DDP						
Q A B A B A C H.							
T E R B A I E							

STATINTI

DATE OF PHOTO	TYPE	QUALITY	CLASS	NO. OF CARDS	SOL
3 5		2	4	2	

Approved For Release 2003/12/01 : CIA-RDP78-05867A000200730027-9

CLASSIFICATION: O/U

ANALYSIS REPORT

PHOTO NO.

311365

Approved For Release 2003/12/01 : CIA-RDP78-05867A000200730027-9

LOT NO.

76

MAP REFERENCE

LATITUDE

32 07 N 66 54 E

LONGITUDE

COUNTRY

AFGHANISTAN

AREA NO.

DU

SUBJECT

ZGW

SUBJECT

ZGR

SUBJECT

10

CH

SUBJECT

10

IL

SUBJECT

15

ZA

SUBJECT

15

1

SUBJECT

20

ARM

SUBJECT

40

40

KALAT - 1 - CHILZAI
Y FARRISON

STATINTI

DATE OF PHOTO

TYPE

QUALITY

CLASS

NO. OF CARDS

SC

55 4 2 4 2

Approved For Release 2003/12/01 : CIA-RDP78-05867A000200730027-9

CLASSIFICATION

P 40

PHOTO ANALYSIS REPORT

PHOTO NO. 311367 Approved For Release 2003/12/01 : CIA-RDP78-05867A000200730027-9

MAP REFERENCE

LATITUDE 34 26 N LONGITUDE 70 28 E

COUNTRY	AREA NO	SUBJECT	SUBJECT	SUBJECT	SUBJECT	SUBJECT	SUBJECT	SUBJECT
AFGHANISTAN	DU	CDK						
		JALALABAD			POST		OFF	
		CE						
		BUILDING						

STATINTI

DATE OF PHOTO	TYPE	QUANTITY	CLASS	NO. OF CARDS
	FE	4	2	4
				1

Approved For Release 2003/12/01 : CIA-RDP78-05867A000200730027-9

CLASSIFICATION P 40

PHOTO ANALYSIS REPORT

PHOTO NO: 311260 | LOT NO: 15170 | MAP REFERENCE: C | LATITUDE: 31 41 N | LONGITUDE: 61 36 E

Approved For Release 2003/12/01 : CIA-RDP78-05867A000200730027-9

COUNTRY	AREA NO	SUBJECT	SUBJECT	SUBJECT	SUBJECT	SUBJECT	SUBJECT	SUBJECT
AFGHANISTAN	QU	C44						
JUWAJIN			CITY				RUINS	

STATINTI

DATE OF PHOTO	TYPE	QUALITY	CLASS	NO. OF CARDS
544	4	2	4	1

Approved For Release 2003/12/01 : CIA-RDP78-05867A000200730027-9

PHOTO ANALYSIS REPORT

PHOTO NO. 311379 | LOT NO. L-170 | MAP REFERENCE C | LATITUDE 31 37 N | LONGITUDE 64 20 E


Approved For Release 2003/12/01 : CIA-RDP78-05867A000200730027-9

COUNTRY AFGHANISTAN

AREA NO.	SUBJECT	SUBJECT	SUBJECT	SUBJECT	SUBJECT	SUBJECT	SUBJECT	SUBJECT
Q 11	2 GR	C44	D36					
LASHKAR	KAR		BAZAR				BULIN	
SOF	WINTER		TR	OD	P		EA	
BRISON								

ON HELMUND RIVER.

STATINTI



DATE OF PHOTO	TYPE	QUANTITY	CLASS	NO. OF CARDS
55	4	2	4	3

Approved For Release 2003/12/01 : CIA-RDP78-05867A000200730027-9

PHOTO NO. 311371 Approved For Release 2003/12/01 : CIA-RDP78-05867A000200730027-9

LOT NO. LE 170 MAP REFERENCE F LATITUDE 31 35 N LONGITUDE 65 45 E

COUNTRY	AFGHANISTAN							
AREA NO	10	20	30	40	50	60	70	80
SUBJECT	AKV	AHJ	ALE	WOOD	FUEL			
SUBJECT								
SUBJECT								
SUBJECT								
SUBJECT								
SUBJECT								
SUBJECT								

KANDAHAR BEING CARRIED INTO CITY. [ROAD]

STATINTI

DATE OF PHOTO	TYPE	QUALITY	CLASS	NO. OF CARDS	BOX
55	4	2	4	3	

Approved For Release 2003/12/01 : CIA-RDP78-05867A000200730027-9

NOTE NO. 311373 LOT NO. LE 170 MAP REFERENCE 15015 LASTITUDE LONGITUDE
 Approved For Release 2003/12/04 : CIA-RDP78-05867A000200730027-9

COUNTRY AFGHANISTAN PROVINCE

AREA NO	SUBJECT	SUBJECT	SUBJECT	SUBJECT	SUBJECT	SUBJECT	SUBJECT	SUBJECT
DU	AHW	DDQ	AHZ					
	FOREST		PLANTING					
	RIBBAND		RIVER					VALLEY

→ (3502N, 6917E APPROX.)

STATINTI

DATE OF PHOTO	TYPE	QUALITY	CLASS	NO. OF CARDS	NO
5 6	4	2	4	3	

Approved For Release 2003/12/04 : CIA-RDP78-05867A000200730027-9

PHOTO NO. 31137A APPROVED FOR RELEASE 2003/12/01: CIA-RDP78-05867A000200730027-9 LOT NO MAP REFERENCE LATITUDE LONGITUDE

COUNTRY AFGHANISTAN PROVINCE

AREA NO DU SUBJECT ANW SUBJECT D42 SUBJECT D39 SUBJECT SUBJECT SUBJECT SUBJECT SUBJECT SUBJECT

G O U T - P L A N T E D F O R E S T
 B E T W E E N F H O B B A N D + C
 H A R I K A R

→ (35 00 N, 68 40 E)
 → (35 01 N, 69 11 E)

STATINTI

DATE OF PHOTO	TYPE	QUALITY	CLASS	NO. OF CARDS	SC
5/6/42	4	2	4	3	

APPROVED FOR RELEASE 2003/12/01: CIA-RDP78-05867A000200730027-9

CLASSIFICATION O40

CAPTIONED BY

PHOTO ANALYSIS REPORT

PHOTO NO. 31137 Approved For Release 2003/12/01 : CIA-RDP78-05867A000200730027-9

COUNTRY AFGHANISTAN

AREA NO.	SUBJECT	SUBJECT	SUBJECT	SUBJECT	SUBJECT	SUBJECT	SUBJECT	SUBJECT
DH	AHW	D42	DDP					

GOVT - PLANTED FOREST
 BETWEEN HOR BAND, F C
 HARIKAB, [MT 3]

→ (35 00 N, 68 40 E)
 → (35 01 N, 69 11 E)

STATINTI

DATE OF PHOTO	TYPE	QUALITY	CLASS	NO. OF CARDS
56	4	2	4	2

Approved For Release 2003/12/01 : CIA-RDP78-05867A000200730027-9

DHO

PHOTO ANALYSIS REPORT

PHOTO NO: 311378 LOT NO: 6-170 MAP REFERENCE: 34 31 N 69 12 E
 Approved For Release 2003/12/01 : CIA-RDP78-05867A000200730027-9

COUNTRY	AREA NO	SUBJECT	SUBJECT	SUBJECT	SUBJECT	SUBJECT	SUBJECT	SUBJECT	SUBJECT
AFGHANISTAN	QU	AHH							
	K A B U L		P O L E		L U M B E R				Y
	A B D								

STATINTI

DATE OF PHOTO	TYPE	QUALITY	CLASS	NO. OF CARDS
56	4	2	4	1




PHOTO NO. 311377 LOT NO. 170 MAC REFERENCE APPROVED FOR RELEASE 2003/12/04 CIA-RDP78-05867A000200730027-9 LONGITUDE 67°

COUNTRY AFGHANISTAN		SUBJECT		SUBJECT		SUBJECT		SUBJECT		SUBJECT	
AREA NO. DU	D39	AK4	VD5								
TRIBUTARY		NEAR		OF		KUNAR		BACHALAM,		R	
IVER											

(34 54 N, 70 49 E)

ROAD THRU CANYON ~~IS~~ PASSABLE TO JEeps.
ONLY

STATINTI

DATE OF PHOTO	TYPE	QUALITY	CLASS	NO. OF CARDS	NO.
5 6 4	2	4	3		

Approved For Release 2003/12/04 : CIA-RDP78-05867A000200730027-9


PHOTO ANALYSIS REPORT

PHOTO NO. 31137A LOT NO. 6-170 MAP REFERENCE C LATITUDE 34 27 N LONGITUDE 69 45 E
 Approved For Release 2003/12/01 : CIA-RDP78-05867A000200730027-9

COUNTRY	AREA NO.	SUBJECT	SUBJECT	SUBJECT	SUBJECT	SUBJECT	SUBJECT	SUBJECT	SUBJECT
AFGHANISTAN	QU	AHH							
JAGDALAK			10	L	U	M	B	E	R
L	Y	A	20						
		R	30						
		D	40						

STATINTI

DATE OF PHOTO	TYPE	QUALITY	CLASS	NO. OF CARDS	SOURCE
5 6	4	2	4	1	



Approved For Release 2003/12/01 : CIA-RDP78-05867A000200730027-9

PHOTO NO. **311379** | LOT NO. **LE 170** | MAP REFERENCE: **C** | LATITUDE **34 26 N** | LONGITUDE **70 28 E**
 Approved For Release 2003/12/01 : CIA-RDP78-05867A000200730027-9

COUNTRY	AREA NO.	WILAYAT	SUBJECT	SUBJECT	SUBJECT	SUBJECT	SUBJECT	SUBJECT	SUBJECT
AFGHANISTAN	OK	AHH							
			JALALABAD				EUMBER		M1
			LYARD						

STATINTI

DATE OF PHOTO	TYPE	QUALITY	CLASS	NO. OF CARDS	FOUR
	564	2	4	1	

Approved For Release 2003/12/01 : CIA-RDP78-05867A000200730027-9

PHOTO NO. 311381

LOT NO. 6170

MAP REFERENCE

LATITUDE

LONGITUDE

Approved For Release 2003/12/01 : CIA-RDP78-05867A000200730027-9

COUNTRY AFGHANISTAN

AREA NO. QU

SUBJECT D48

SUBJECT

SUBJECT

SUBJECT

SUBJECT

SUBJECT

SUBJECT

SUBJECT

TYPICAL

F¹⁰OREST

A²⁰REA

ON UP²⁵PER

K³⁵UMAR

R⁴⁰IVER

4 (34 25 N, 70 32 E)

TREES ARE LEBANON CEDAR.

STATINTI

DATE OF PHOTO	TYPE	QUALITY	CLASS	NO. OF CARDS
56	4	2	4	1

CLASSIFICATION

PLU

Approved For Release 2003/12/01 : CIA-RDP78-05867A000200730027-9

FORM NO. 174 USE PREVIOUS EDITIONS

PHOTO ANALYSIS REPORT

PHOTO NO. **311393** | LOT NO. **6-170** | MAP REFERENCE **C** | LATITUDE | LONGITUDE
 Approved For Release 2003/12/01 : CIA-RDP78-05867A000200730027-9

COUNTRY	AFGHANISTAN										
AREA NO.	04	SUBJECT	AHV	SUBJECT	AJC	SUBJECT	DDP	SUBJECT		SUBJECT	
	CANAL		AB	OUT	S	8	MILES	5		5	
	5 W		OF	ELIBISHK							

(31 48 N, 64 35 E)

STATINTI

DATE OF PHOTO	TYPE	QUALITY	CLASS	NO. OF CARDS
55	4	2	4	3

Approved For Release 2003/12/01 : CIA-RDP78-05867A000200730027-9

PHOTO (FZ) 31130 LOT NO 1-170 MAP REFERENCE LATITUDE LONGITUDE
 Approved For Release 2003/12/01 : CIA-RDP78-05867A000200730027-9

COUNTRY AFGHANISTAN PROVINCE
 AREA NO QU DIDD DOE
 MOUNTAIN OILS TERRAIN
 MIDWAY BETWEEN DILAR
 AM. + FARAH
 (32 11N, 63 25E) (32 25 N, 62 06 E)

STATINTI

DATE OF PHOTO	TYPE	QUALITY	CLASS	NO. OF COPIES
55	4	2	4	2

Approved For Release 2003/12/01 : CIA-RDP78-05867A000200730027-9

PHOTO NO: 311305 Approved For Release 2003/12/01 : CIA-RDP78-05867A000200730027-9

COUNTRY	AFGHANISTAN						
AREA NO	Q U	D36	C7C				
	N O M A D S			10	E H O R B A N D		20
	L U E R			20	E H O R B A N D		A
				30			

→ (35 00 N, 68 40 E)

STATINTI

DATE OF PHOTO	TYPE	QUALITY	CLASS	NO. OF CARDS
55	4	2	4	2

Approved For Release 2003/12/01 : CIA-RDP78-05867A000200730027-9

040

PHOTO NO. 311386 LOT NO. MAP REFERENCE LATITUDE 34.31 N LONGITUDE 69.12 E

COUNTRY PROVINCE Approved For Release 2003/12/01 : CIA-RDP78-05867A000200730027-9

AREA NO	SUBJECT	SUBJECT	SUBJECT	SUBJECT	SUBJECT	SUBJECT	SUBJECT	SUBJECT
AF	CTC	AKV						
K A B U L	(N R)		10	N O M A D	\$		O N	20
T H E	M O V E		30					40
			48					50

Correction

1-8-28

DATE OF PHOTO	TYPE	QUALITY	CLASS	NO. OF CARDS	SOURCE OF PHOTOGRAPH
54	4	2	4	2	

CLASSIFICATION CAPTIONED BY Approved For Release 2003/12/01 : CIA-RDP78-05867A000200730027-9

Approved For Release 2003/12/01 : CIA-RDP78-05867A000200730027-9

REF ID: A66307

COUNTRY: AFGHANISTAN

AREA NO: DU

MARK: ANK

PROVINCE: DOD

MAP REFERENCE: 2003/12/01

LATITUDE: 31 35 N, 65 45 E

LONGITUDE: 64 34 E

SUBJECT	SUBJECT	SUBJECT	SUBJECT	SUBJECT	SUBJECT
10	15	20	25	30	35
MAIN ROAD	BETWEEN	KA			
INDAHAR	+	ELIBISHK			DU
ST	STORAM				

STATINTI

DATE OF PHOTO	TYPE	QUANTITY	CLASS	NO. OF CARDS
5/5	4	2	4	2

Approved For Release 2003/12/01 : CIA-RDP78-05867A000200730027-9

CLASSIFICATION: OUA

311398

Approved For Release 2003/12/01 : CIA-RDP78-05867A000200730027-9

MAP REFERENCE

LATITUDE

LONGITUDE

31 48 N 64 34 E

COUNTRY

AFGHANISTAN

AREA NO

QU

C6B

PROVINCE

SUBJECT

SUBJECT

SUBJECT

SUBJECT

SUBJECT

SUBJECT

GIRISHK.

STREET

SCEN

STATINTL

DATE OF PHOTO

TYPE

QUALITY

CLASS

NO. OF CARDS

4 2 4 1

Approved For Release 2003/12/01 : CIA-RDP78-05867A000200730027-9

CLASSIFICATION

QU

PHOTO ANALYSIS REPORT

Approved For Release 2003/12/01 : CIA-RDP78-05867A000200730027-9

PHOTO NO: 311384

LOT NO: 170

MAP REFERENCE: C

LAITUDE: []

COUNTRY: AFGHANISTAN

AREA NO: 04

SUBJECT	SUBJECT	SUBJECT	SUBJECT	SUBJECT	SUBJECT	SUBJECT	SUBJECT
DDO	DD8						
MOUNTAIN	10	US					
BETWEEN	20	DILAFAM					
RAH	30						

TEHRAN

FA

→ (32 25N, 62 06E)

→ (32 11N, 63 25E)

STATINTL STAT

[]

[]

DATE OF PHOTO: 4 2 4 2

Approved For Release 2003/12/01 : CIA-RDP78-05867A000200730027-9

CLASSIFICATION: 000

PHOTO ANALYSIS REPORT

PHOTO NO. 311955 LOT NO. A29 MAP REFERENCE C LATITUDE 31 14N LONGITUDE 121 28E
 Approved For Release 2003/12/01 : CIA-RDP78-05867A000200730027-9

COUNTRY CHINA PROVINCE KIANGSU
 AREA NO. 5811 SUBJECT A1A AM9
 SUBJECT SUBJECT SUBJECT SUBJECT SUBJECT SUBJECT
 SHAN G H A I B R E A K W A T E R
 AT M O U T H O F W I H A N G P I O
 R I V E R. R A D I O S T A T I O N
 AT A S T R A E F F L A T. P A R T ① O F 2 P A R T P A N.
 P A N I N C L U D E S P H O T O S 87-93 C I T E D I N R E P O R T.
 SEE SKETCH CIA

25X1

25X1A

DATE OF PHOTO	TYPE	QUALITY	CLASS	NO. OF CARDS
11 SEPT 57	4	3	C	2

Approved For Release 2003/12/01 : CIA-RDP78-05867A000200730027-9

PHOTO ANALYSIS REPORT

Approved For Release 2003/12/01 : CIA-RDP78-05867A000200730027-9

AREA NO.	CUNYA	PROJECT	KIANESU	MAP REFERENCE	C	LATITUDE	31 14N	LONGITUDE	121 28E
SUBJECT	SEIL	SUBJECT	ALA	SUBJECT	ADD	SUBJECT	10	SUBJECT	13
SUBJECT	11	SUBJECT	21	SUBJECT	31	SUBJECT	41	SUBJECT	51
SUBJECT	61	SUBJECT	71	SUBJECT	81	SUBJECT	91	SUBJECT	01
B R E A K W A T E R M O U T H O F W I N G P I C H E M I C A L P L A N T P A R T 2 O F 2 P A R T P A N . P A N I N C L U D E S P H O T O S 8 7 - 9 3 C I T E D I N R E P O R T . S E E S K E T C H O I A # 4 7									

25X1

25X1A

DATE OF MICRO	TYPE	QUALITY	CLASS	NO. OF CARDS
11 SEPT 57	4	2	C	2

Approved For Release 2003/12/01 : CIA-RDP78-05867A000200730027-9

PHOTO NO. 311 ^{APPROVED} LOT NO. MAP REFERENCE LATITUDE 31 14N LONGITUDE 121 25E
 Approved For Release 2003/12/01 : CIA-RDP78-05867A000200730027-9

CHINA Kiangsu
 AREA NO. 581L SUBJECT ALD ALY ADQ
 SHAN G H A L B R E A K W A T E R
 AT M O U T H O F W H A N G P I O
 O R I V E R. C H E M I C A L P L A N T.
 PHOTO INCLUDES 80-83 CITED IN REPORT. SEE
 SKETCH CIA (H43)

25X1

25X1A

DATE OF PHOTO	TYPE	QUALITY	CLASS	NO. OF CARDS
11 SEPT 57	4	2	C	3

Approved For Release 2003/12/01 : CIA-RDP78-05867A000200730027-9

PHOTO ANALYSIS REPORT

PHOTO NO. 311395 LOT NO. 6227 MAP REFERENCE C LATITUDE 31 14N 121 21E

Approved For Release 2003/12/01 : CIA-RDP78-05867A000200730027-9

COUNTRY CHINA SUBJECT RIANG SU SUBJECT SUBJECT SUBJECT SUBJECT SUBJECT SUBJECT SUBJECT

AREA NO. 581L AIA AL9 10 BREAK WATER 20
 SHAN G H A I 20 OF W H A N G P O 20
 A T M O U T H 20
 O R I V E R.

PART ① OF 3 PART PAN. PAN INCLUDES PHOTOS
 92-78 CITED IN REPORT. SEE SKETCH CA 2443

25X1A

DATE OF PHOTO	TYPE	QUALITY	CLASS	NO. OF CARDS
11 SEPT 57	11	25X1C		2

Approved For Release 2003/12/01 : CIA-RDP78-05867A000200730027-9

PHOTO ANALYSIS REPORT

PHOTO NO. 3115
 LOT NO. 1729
 MAP REFERENCE
 LATITUDE 31 14N 121 28E

Approved For Release 2003/12/01 : CIA-RDP78-05867A000200730027-9

AREA NO.	SUBJECT	SUBJECT	SUBJECT	SUBJECT	SUBJECT	SUBJECT	SUBJECT	SUBJECT
5811	ALA	AL9	ALF					
CHINA								
SHAN GHAI								
PAT MOUTH								
ORIVER								
BREAK WATER								
OF WHANGPO								
RIVERSIDE POWER								

PLANT. PART 2 OF 3 PART PAN. PAN INCLUDES
 PHOTOS 72-78 CITED IN REPORT. SEE SKETCH CIA.

25X1A

DATE OF PHOTO	TYPE	QUALITY	CLASS	NO. OF CARDS
11 SEPT 57	25X1	2	C	3

Approved For Release 2003/12/01 : CIA-RDP78-05867A000200730027-9

PHOTO ANALYSIS REF

PHOTO NO. 3113
 LOT NO. 779
 MAP REFERENCE C
 LATITUDE 31 14N 121 29E

APPROVED FOR RELEASE 2003/12/01 : CIA-RDP78-05867A000200730027-9

COUNTRY CHINA
 PROJECT KINNGSU

AREA NO	SUBJECT	SUBJECT	SUBJECT	SUBJECT	SUBJECT	SUBJECT	SUBJECT
581L	ALA	AL9	A4F				
6	W	A	N	G	H	A	L
	A	T	M	O	U	T	H
	O	R	I	V	E	R-	

10 B R F A K W A T E R
 20 OF W I H A N G P I O
 30 RIVERSIDE POWER PLANT.
 PART 3 OF 3 PART PAN. PAN INCLUDES
 PHOTO 72-78 CITED IN REPORT. SEE SKETCH
 CIA FILE

25X1

25X1A

BASE OF PHOTO	TYPE	QUALITY	CLASS	NO. OF CARDS
115 EPT	4	2	C	3

APPROVED FOR RELEASE 2003/12/01 : CIA-RDP78-05867A000200730027-9

PHOTO ANALYSIS REPORT

440 016701

PHOTO NO. ~~31~~ 727
 MAP REFERENCE C
 LATITUDE 31 14N 121 00E

APPROVED FOR RELEASE 2003/12/01 : CIA-RDP78-05867A000200730027-9
 CHINA 3
 AREA NO. 5814
 SUBJECTS: NLA, AL9, A4E
 SHANGHAI
 AT MOUTH OF WHANGPO
 RIVER. RIVERSIDE POWER PLANT. PART OF 4 PART PAN. PAN INCLUDES PHOTO 59-71. SEE SKETCH CIR

25X1		25X1		25X1A	
DATE OF PHOTO	TYPE	QUALITY	CLASS	NO. OF CARDS	
11 SEPT 57	1	2	C	3	

CLASSIFIED
 CONFIDENTIAL

ORT

APPROVED FOR RELEASE 2003/12/01 : CIA-RDP78-05867A000200730027-9

PROV. NO.	311	MAP REFERENCE		LATITUDE	14N 121E
COUNTRY	CHINA	PROVINCE	KIANGSU	SUBJECT	
AREA NO.	581L	SUBJECT	AL9	SUBJECT	AL9
	SHANGHAI	SUBJECT	A4F	SUBJECT	A4F
	AT MOUTH	SUBJECT		SUBJECT	BR F A K W A T E R
	RIVER.	SUBJECT		SUBJECT	OF W H A N G P I G
		SUBJECT		SUBJECT	RIVERSIDE POWER
		SUBJECT		SUBJECT	PLANT. PART 2 OF 4 PART PAN. PAN INCLUDES
		SUBJECT		SUBJECT	PHOTO# 59-21. (CITE) IN REPORT SEE SKETCH CID #4F

25X1A

DATE OF PHOTO	TYPE	QUANTITY	CLASS	NO. OF CARDS
11 SEPT 59		2	C	3

APPROVED FOR RELEASE 2003/12/01 : CIA-RDP78-05867A000200730027-9

REPORT

PHOTO NO. 311502-101 LOT NO. MAP REFERENCE LATITUDE 14 121 LONGITUDE 100

Approved For Release 2003/12/01 : CIA-RDP78-05867A000200730027-9

AREA NO.	SUBJECT	SUBJECT	SUBJECT	SUBJECT	SUBJECT	SUBJECT	SUBJECT	SUBJECT
581L	ALA	AL9	AK9					
				10		15		20
				25		30		35
				40		45		50
O R I V E R. OF WHANGPO PROBABLY HANGAR								
OF KIANGWAN AIRFIELD PART 4 OF 4 PART								
PAN PAN INCLUDES PHOTOS 59-71 ^{QUOTED IN REPORT} SEE								
SKETCH CIA ²⁻⁴⁵								

25X1		25X1		25X1A	
DATE OF PHOTO	TYPE	QUALITY	CLASS	NO. OF CARDS	
	4	2		3	

Approved For Release 2003/12/01 : CIA-RDP78-05867A000200730027-9

PHOTO NO. 311402 LOT NO. L 707 MAP REFERENCE C LATITUDE 31 14N LONGITUDE 121 29E 3

COUNTRY Approved For Release 2003/12/01 : CIA-RDP78-05867A000200730027-9

AREA NO.	SUBJECT	SUBJECT	SUBJECT	SUBJECT	SUBJECT	SUBJECT	SUBJECT	SUBJECT	SUBJECT
5	ALA	AL9	A4F						
10									
15									
20									
25									
30									
35									
40									
45									
<p>PLANT. PHOTO 99 CITED IN REPORT. SEE SKETCH CIA 3445</p>									

25X1

25X1

25X1A

DATE OF PHOTO	TYPE	QUALITY	CLASS	NO. OF CARDS	SC
11/18/52	4	2	C	3	

Approved For Release 2003/12/01 : CIA-RDP78-05867A000200730027-9

PHOTO ANALYSIS REPORT

PHOTO NO: 111405 LOT NO: 1-727 MAP REFERENCE: C LATITUDE: 31 14N 121 28E

Approved For Release 2003/12/07 : CIA-RDP78-05867A000200730027-9

COUNTRY: CHINA SUBJECT: KIANGSU

AREA NO	SUBJECT	SUBJECT	SUBJECT	SUBJECT	SUBJECT	SUBJECT	SUBJECT
581L	ALA	AL9	AK9				
	W H A N G H A I				B I R F A K		W A T E R
	O U T M O U T H						O F
	O R I V E R						W H A N G P I O
							PROBABLY HANGARS
							OF KIANGWAN AIRFIELD. PAN INCLUDES PHOTOS
							52-58 CITED IN REPORT. PART 2 OF 3 PART PAN.
							SEE SKETCH CIA

25X1A

DATE OF PHOTO	TYPE	QUALITY	CLASS	NO. OF CARDS
11 SEPT 57	4	25X1	2 C	3

Approved For Release 2003/12/07 : CIA-RDP78-05867A000200730027-9

CONFIDENTIAL

PHOTO ANNOTATIONS REPORT

PHOTO NO. 111000 LOT NO. 1929 MAP REFERENCE 31 LATITUDE 14N 121 20E

Approved For Release 2003/12/01 : CIA-RDP78-05867A000200730027-9

AREA NO.	SUBJECT	SUBJECT	SUBJECT	SUBJECT	SUBJECT	SUBJECT	SUBJECT	SUBJECT
0111A	ALB	ALB						
1111N	G	H	A	I	10	11	12	13
1111N	14	15	16	17	18	19	20	21
1111N	22	23	24	25	26	27	28	29
1111N	30	31	32	33	34	35	36	37
1111N	38	39	40	41	42	43	44	45

PART 3 OF 3 PART PAN PAN INCLUDES PHOTOS #48
 52-58 CITED IN REPORT. SEE SKETCH CIA

25X1

25X1A

25X1

CASE OF PHOTO	TYPE	QUALITY	CLASS	NO. OF CARDS
1111N	5	7	4	2

Approved For Release 2003/12/01 : CIA-RDP78-05867A000200730027-9

PHOTO ANALYSIS REP

PHOTO NO. **311407** LOT NO. _____ MAP REFERENCE _____ LATITUDE **31 14N** LONGITUDE **121 28E**
 Approved For Release 2003/12/01 : CIA-RDP78-05867A000200730027-9

AREA NO.	FRAME	SUBJECT	SUBJECT	SUBJECT	SUBJECT	SUBJECT	SUBJECT	SUBJECT
12	ALP	AL9	AK9					

PROBABLY HANGARS OF KIANG WAN AIRFIELD. PHOTO IS 50 AS CITED IN REPORT. SEE SKETCH CIA

25X1A

DATE OF PHOTO	TYPE	QUALITY	CLASS	NO. OF CARDS
11/1/50	4	3	1	3

Approved For Release 2003/12/01 : CIA-RDP78-05867A000200730027-9

25X1

Approved For Release 2003/12/01 : CIA-RDP78-05867A000200730027-9

Approved For Release 2003/12/01 : CIA-RDP78-05867A000200730027-9

PHOTO NO 311411 LOT NO MAP REFERENCE LATITUDE LONGITUDE
 Approved For Release 2003/12/01 : CIA-RDP78-05867A000200730027-9 28E

COUNTRY CHINA PROVINCE KIANGSU

AREA NO	SUBJECT	SUBJECT	SUBJECT	SUBJECT	SUBJECT	SUBJECT	SUBJECT	SUBJECT
581L	ALA	AL9	AL4					
	SHANGHAI			POOTUNG				AR
	EA			FREIGHTER				AT RIG
	HT							

PART 2 OF 3 PART PANORAMA. PAN INCLUDES PHOTOS 146-154 CITED IN REPORT. SEE SKETCH CIA #65

DATE OF PHOTO	TYPE	QUALITY	CLASS	NO. OF COPIES
SEPT 5?	4			2




PHOTO NO 311412 LOT NO MAP REFERENCE C LATITUDE 31 14N LONGITUDE 121 28E
 Approved For Release 2003/12/01 : CIA-RDP78-05867A000200730027-9

COUNTRY CHINA	SUBJECT ALL	SUBJECT AL9	SUBJECT AL4	SUBJECT	SUBJECT	SUBJECT	SUBJECT	SUBJECT	SUBJECT
AREA NO 5811									
JUN	GH	AL							
EAT	MER	CH	AD	T					
TITLE	LEFT								

PAN. PAN INCLUDED PHOTOS 146-154 CITED IN REPORT. SEE SKETCH CIA 311412

25X1	25X1	25X1A		
DATE OF PHOTO SEPT 57	TYPE 4	QUALITY 2	CLASS C	NOL OF CAS 3
Approved For Release 2003/12/01 : CIA-RDP78-05867A000200730027-9				

PHOTO ANALYSIS RE

PHOTO NO. [] ICI NO. [] MAP REFERENCE [] LATITUDE [] LONGITUDE []

Approved For Release 2003/12/01 : CIA-RDP78-05867A000200730027-9

CBSA NO.	SUBJECT	SUBJECT	SUBJECT	SUBJECT	SUBJECT	SUBJECT	SUBJECT	SUBJECT
				10	DOOTUNG	15		20
				20		25		30
				30				40
				40				50
				50				60

PART 1 OF 4 PART

PAN. PAN INCLUDES PHOTOS 131-140 CITED IN REPORT. SEE SKETCH CIA

25X1

25X1A

DATE OF PHOTO	TYPE	QUALITY	CLASS	NO. OF CARDS
1/17	4	2	C	2

Approved For Release 2003/12/01 : CIA-RDP78-05867A000200730027-9

NOID NO: 3114176 | LOT NO: | MAP REFERENCE: | LATITUDE: 21 14N | LONGITUDE: 107 25E

Approved For Release 2003/12/01 : CIA-RDP78-05867A000200730027-9

COUNTRY: CHINA

AREA NO	SUBJECT	SUBJECT	SUBJECT	SUBJECT	SUBJECT	SUBJECT	SUBJECT	SUBJECT
2012	ALA	AL4						
6	11	11	11	11	10	P	O	O
					30	T	U	N
E	A				40	G	A	R
					50			

PART 2 OF 4 PART

PAN. PAN INCLUDES PHOTOS 131-140 CITED IN REPORT. SEE SKETCH CIA 2467

25X1

25X1A

DATE OF PHOTO	TYPE	QUALITY	CLASS	NO. OF CARDS
11PT	5	7	4	2
			1	2

Approved For Release 2003/12/01 : CIA-RDP78-05867A000200730027-9

CONFIDENTIAL

PHOTO ANALYSIS REPORT

FORM NO. 174 USE PREVIOUS EDITIONS

PHOTO NO: 3114107 | LOG NO: 1-229 | MAP REFERENCE: C | LATITUDE: 31 14N | LONGITUDE: 121 28E

Approved For Release 2003/12/01 : CIA-RDP78-05867A000200730027-9

COUNTRY: CHINA | SUBJECT: KING SU

AREA NO	SUBJECT	SUBJECT	SUBJECT	SUBJECT	SUBJECT	SUBJECT	SUBJECT	SUBJECT
321L	ALA	AL9	C62					
6	11	12	13	14	15	16	17	18
E	A							

PART 3 OF 4 PART

PAN PAN INCLUDES PHOTOS 131-140 CITED IN REPORT, SEE SKETCH CIA #55

25X1A

25X1

25X1

DATE OF PHOTO	TYPE	QUALITY	CLASS	NO. OF CARDS
SEPT 5 7	1	2	C	3

Approved For Release 2003/12/01 : CIA-RDP78-05867A000200730027-9

PHOTO NO 31142-18 LOT NO L727 MAP REFERENCE C LATITUDE 31 14N LONGITUDE 121 28E

COUNTRY CHINA Approved For Release 2003/12/01 : CIA-RDP78-05867A000200730027-9

AREA NO 581L SUBJECT ALA AL9 CL2

S	H	A	N	G	H	A	1	10	P	O	O	T	U	N	G	A	R	20
E	A.							30										40

PART ④ OF 4 PART

PAN PAN INCLUDES PHOTOS 131-140 CITED IN REPORT. SEE SKETCH CIA #68

25X1 25X1 25X1A

DATE OF PHOTO	TYPE	QUALITY	CLASS	NO. OF CARDS
SEPT 57	4	2	C	2

Approved For Release 2003/12/01 : CIA-RDP78-05867A000200730027-9

PHOTO NO. ~~911419~~ LOT NO. 027 MAP REFERENCE C LATITUDE 31 LONGITUDE 14N 121 28E
 Approved For Release 2003/12/01 : CIA-RDP78-05867A000200730027-9

COUNTRY CHINA AREA NO. Kiangsu

AREA NO.	SUBJECT	SUBJECT	SUBJECT	SUBJECT	SUBJECT	SUBJECT	SUBJECT	SUBJECT
581L	ALA	AL9						
SHAN	GH	A						
E A								

PHOTO IS 141
 CITED IN REPORT. SEE SKETCH SM 6 F

25X1

25X1

25X1A

DATE OF PHOTO	TYPE	QUALITY	CLASS	NO. OF CARDS
SEPT 5 7	4	2	C	2

Approved For Release 2003/12/01 : CIA-RDP78-05867A000200730027-9

CONFIDENTIAL

PHOTO ANALYSIS REP

Approved For Release 2003/12/01 : CIA-RDP78-05867A000200730027-9

Approved For Release 2003/12/01 : CIA-RDP78-05867A000200730027-9

PHOTO NO. ~~31101~~ ⁴⁶³² | LOT NO. L 127 | MAP REFERENCE C | LATITUDE 31 14N | LONGITUDE 121 28E

COUNTRY CHINA | PROVINCE KIANG SU | Approved For Release 2003/12/01 : CIA-RDP78-05867A000200730027-9

AREA NO	SUBJECT	SUBJECT	SUBJECT	SUBJECT	SUBJECT	SUBJECT	SUBJECT	SUBJECT
581L	AG6	AG8						
S H A N	G H A	I	10	H U	T U	N G	S H	1
P Y A R D			20					
			30					

PART ① OF 2 PART PANORAMA PAN INCLUDES
 PHOTOS 97-101 CITED IN REPORT SEE MAP SKETCH 975

DATE OF PHOTO	TYPE	QUALITY	CLASS	NO. OF CARDS
7 SEPT 57	4	2	C	2

PHOTO NO. 311503 LOT NO. 727 MAP REFERENCE C LATITUDE 31 14N LONGITUDE 121 28 E

Approved For Release 2003/12/01 : CIA-RDP78-05867A000200730027-9
 COUNTRY CHINA SUBJECT KING SU

AREA NO.	SUBJECT	SUBJECT	SUBJECT	SUBJECT	SUBJECT	SUBJECT	SUBJECT	SUBJECT
581L	AG6	AG8						
X H A N	G H A		10	H U T U N G				20
P Y A R D			30					40
			50					

PART 3 OF 2 PART PAN.
 PAN INCLUDED PHOTOS 97-101 CITED IN REPORT.
 SEE SKETCH CIA 2nd

25X1A

25X1

DATE OF PHOTO	TYPE	QUALITY	CLASS	NO. OF CARDS
7 SEPT 57	4	1	C	2

Approved For Release 2003/12/01 : CIA-RDP78-05867A000200730027-9

PHOTO NO. 811525 | LOT NO. 2472 | MAP REFERENCE C | LATITUDE 11 | LONGITUDE 102 09 E

COUNTRY CHINA | PROVINCE Approved For Release 2003/12/01 : CIA-RDP78-05867A000200730027-9 | 3

AREA NO.	SUBJECT	SUBJECT	SUBJECT	SUBJECT	SUBJECT	SUBJECT	SUBJECT	SUBJECT
11	AG6	AG8						
1	1	1	10	11	12	13	14	15
2	2	2	20	21	22	23	24	25
3	3	3	30	31	32	33	34	35
4	4	4	40	41	42	43	44	45

PHOTO 1/ 102

CITED IN REPORT. SEE SKETCH C/H.

25X1

25X1

25X1A

DATE OF PHOTO	TYPE	QUALITY	CLASS	NO. OF CARDS
9 SEPT 57	4	2	C	2

PHOTO NO. 311420 LOT NO. L929 MAP REFERENCE C LATITUDE 31 14N 121 28E

COUNTRY CHINA PROVINCE HAINAN Approved For Release 2003/12/01 : CIA-RDP78-05867A000200730027-9

AREA NO. 581L SUBJECT A66 SUBJECT A68 SUBJECT 30G

SHANGHAI HUTUANG SHI

PIYARDY RIGALASHI

ESTROYER BERTHED AT

FITTING OUT WHARF. PHOTO(S) INCLUDES 103-109 CITED IN REPORT. SEE SKETCH CIA 1457 THREE

25X1 25X1 25X1A

DATE OF PHOTO	TYPE	QUALITY	CLASS	NO. OF CARDS
7 SEPT 57	4	2	C	3

CLASSIFICATION CONFIDENTIAL Approved For Release 2003/12/01 : CIA-RDP78-05867A000200730027-9

PHOTO ANALYSIS REPORT

PHOTO NO. 311420 | LOT NO. L977 | MAP REFERENCE C | LATITUDE 31 | LONGITUDE 141N 121 35E

COUNTRY PROVINCE Approved For Release 2003/12/01 : CIA-RDP78-05867A000200730027-9


AREA NO	SUBJECT	SUBJECT	SUBJECT	SUBJECT	SUBJECT	SUBJECT	SUBJECT	SUBJECT
2014	066	1768	906					
1	2	3	4	5	6	7	8	9
PHAN	GEN	PHI		10	11	12	13	14
PHAN	D		R	15	16	17	18	19
20	21	22	23	24	25	26	27	28
EST	RO	YER	ER	29				
AT FITTING OUT								
WHARE. PHOTO INCLUDES 108-109 CITED IN REPORT								
SEE SKETCH CIA #5F								

25X1

25X1

25X1A

DATE OF PHOTO	TYPE	QUANTITY	CLASS	NO. OF CARDS
7 SEPT 5 17	4	2	C	3



CLASSIFICATION

Approved For Release 2003/12/01 : CIA-RDP78-05867A000200730027-9

PHOTO ANALYSTS REPORT

PHOTO NO. 311428 LOT NO. L 727 MAP REFERENCE C LATITUDE 31 14N LONGITUDE 121 28E

COUNTRY CHINA PROVINCE Kiangsu

Approved For Release 2003/12/01 : CIA-RDP78-05867A000200730027-9

AREA NO.	SUBJECT	SUBJECT	SUBJECT	SUBJECT	SUBJECT	SUBJECT	SUBJECT	SUBJECT
581L	AG6	AG8	3CG					
\$	H	A	N	G	H	A	I	
P	Y	A	R	D	R	I	G	A
E	S	T	R	O	Y	E	R	

AT FITTING OUT
 WARE. PHOTO INCLUDES IR CITED IN REPORT.
 SEE SKETCH CIA

DATE OF PHOTO	TYPE	QUALITY	CLASS	NO. OF CARDS
7 SEPT 57	4	2	C	3

PHOTO NO. 311429 LOT NO. 127 MAP REFERENCE 36 LATITUDE 426 LONGITUDE 28 E

COUNTRY CHINA PROVINCE KATING SU

AREA NO.	SUBJECT	SUBJECT	SUBJECT	SUBJECT	SUBJECT	SUBJECT	SUBJECT	SUBJECT
581L	AG6	AG8	3CG					
	HAN	GHAI		HUT	UN	GE	SH	
	PYARD		PIGA		CLA	SE		Q
	ESTROYER							

AT FITTING OUT
 WHERE PHOTO INCLUDES 113 CITED IN REPORT.
 SEE SKETCH CIA {#5}

DATE OF PHOTO	TYPE	QUALITY	CLASS	NO. OF CARDS
7 SEPT 57	4	2	C	3

PHOTO NO. 311430 LOT NO. L 7-7 MAP REFERENCE C LATITUDE 31 14N LONGITUDE 121 37E

COUNTRY COUNTRY PROJECT PROJECT

Approved For Release 2003/12/01 : CIA-RDP78-05867A000200730027-9

AREA NO	SUBJECT	SUBJECT	SUBJECT	SUBJECT	SUBJECT	SUBJECT	SUBJECT	SUBJECT
5416	166	1768						
			10			11		20
			20			25		30
			40					

PHOTO INCLUDED
 114 - 115 CITED IN REPORT. SEE METCH CIA 3757

DATE OF PHOTO	TYPE	QUALITY	CLASS	NO. OF CARDS
9 SEPT 57	4	2	C	2

Approved For Release 2003/12/01 : CIA-RDP78-05867A000200730027-9

PHOTO ANALYSIS REP

PHOTO NO. 311432 | LOC NO. L 727 | MAP REFERENCE C | LATITUDE 31 14N | LONGITUDE 121 28E


Approved For Release 2003/12/01 : CIA-RDP78-05867A000200730027-9

COUNTRY CHINA | SUBJECT KANGSU

AREA NO.	SUBJECT	SUBJECT	SUBJECT	SUBJECT	SUBJECT	SUBJECT	SUBJECT	SUBJECT
581 L	AG6	AG8	306	309	314			
SHANGHAI				HUTUNG			SHI	
PIYARD			R	IS			MERCHAN	
TSHIP							BIG CLASS	

DESTROYER AND TUG BOAT AT LEFT PART 2 OF 2 PART
 PAN. PAN INCLUDES PHOTOS 116-120 CITED IN REPORT
 SEE SKETCH CIA 1451

DATE OF PHOTO	TYPE	QUALITY	CLASS	NO. OF CARDS
7 SEPT 57	4	2	C	5



Approved For Release 2003/12/01 : CIA-RDP78-05867A000200730027-9

PHOTO NO 311433 LOT NO L927 MAP REFERENCE C LATITUDE 31 14N LONGITUDE 121 28E

Approved For Release 2003/12/01 : CIA-RDP78-05867A000200730027-9

AREA NO	SUBJECT	SUBJECT	SUBJECT	SUBJECT	SUBJECT	SUBJECT	SUBJECT	SUBJECT
581 L	AG6	AG8	AL4	AL6				
BUNANG	GENAI			HUTUNING				
PIYARD	AND			COSMOPOLIT				
ANORVODOK								
MERCHANT SHIP								
AT LEFT UNDER CONSTRUCTION PART OF 2 PART								
PAN. PAN INCLUDES PHOTOS 121-126 CITED IN								
REPORT. SEE SKETCH CIA								

DATE OF PHOTO	TYPE	QUALITY	CLASS	NO. OF CARDS
7 SEPT 57	A	2	C	4

PHOTO NO. 311435 LOT NO. L 727 MAP REFERENCE C LATITUDE 31 121 00 E
 COUNTY CHINA Approved For Release 2003/12/01 : CIA-RDP78-05867A000200730027-9 674

AREA NO. 581L SUBJECT AG6 SUBJECT AG8 SUBJECT ALG SUBJECT SUBJECT SUBJECT SUBJECT

PYRAMID AND COSMOPOLITAN DRY DOCK PART 2 OF 2 PART
 PAN PAN INCLUDES PHOTOS 121-126 CITED IN REPORT.
 SEE SKETCH CIA 2#57

EXTREME RIGHT DRYDOCK ← OR AIRWAY IS BEING CONSTRUCTED ADJACENT TO COSMOPOLITAN DRYDOCK 25X1 25X1A

DATE OF PHOTO	TYPE	QUALITY	CLASS	NO. OF COPIES
7 SEPT 57	4	2	C	3

Approved For Release 2003/12/01 : CIA-RDP78-05867A000200730027-9

PHOTO NO. 111497 LOT NO. L727 MAP REFERENCE C LATITUDE 31 14N LONGITUDE 121 28E

COUNTRY CHINA Approved For Release 2003/12/01 : CIA-RDP78-05867A000200730027-9

AREA NO. 581L SUBJECT AG6 AG8

SHAN G H A I H U T U N G S H I

P Y A R D S H A N D C O S M O P O L I

T A N D R Y D O C K PHOTO 127 AS

CITED IN REPORT. SEE SKETCH CIA

DRY DOCK OR SLIPWAY IS BEING CONSTRUCTED

ADJACENT TO SOEMPOKITAN DRYDOCK

25X1 25X1 25X1A

DATE OF PHOTO	TYPE	QUALITY	CLASS	NO. OF CAM
7 SEPT 51	4	2	C	2

Approved For Release 2003/12/01 : CIA-RDP78-05867A000200730027-9

PHOTO ANALYSIS RE

PHOTO NO. 311436 LOT NO. 1727 MAP REFERENCE C LATITUDE 31 14N LONGITUDE 121 28E

COUNTRY CHINA Approved For Release 2003/12/01 : CIA-RDP78-05867A000200730027-9

AREA NO. 581L SUBJECT AG6 AG8 SUBJECT SUBJECT SUBJECT SUBJECT SUBJECT SUBJECT SUBJECT

SHAN GHA I HUTUNING SHI
 PYARD AND CO MOA OLI
 TIAN DRY DOCK PHOTO 128-129
 #57

CITED IN REPORT. SEE SKETCH CIA

25X1

25X1

25X1A

DATE OF PHOTO	TYPE	QUALITY	CLASS	NO. OF CARDS
1 SEPT 57	4	2	C	2

Approved For Release 2003/12/01 : CIA-RDP78-05867A000200730027-9

PHOTO ANALYSIS REPORT

PHOTO NO. 311430 LOT NO. 1737 MAP REFERENCE LATITUDE 26 14 N LONGITUDE 121 28 E

COUNTRY CHINA PROVINCE KIANGSU

AREA NO. 581L SUBJECT ALA SUBJECT 3GM SUBJECT SUBJECT SUBJECT SUBJECT SUBJECT

5	10	15	20	25	30	35	40
S H A N G H A I	P O O T U N G	A R					
E A.	L A N D I N G	C R A F T					

PART 1 OF 3 PART PANORAMA PAN INCLUDES PHOTOS 166-172 CITED IN REPORT. SEE SKETCH CIA

25X1 25X1 25X1A

DATE OF PHOTO	TYPE	QUALITY	CLASS	NO. OF CARDS
	4	3	C	3

SPONTANEOUS

Approved For Release 2003/12/01 : CIA-RDP78-05867A000200730027-9

PHOTO ANALYSIS REPORT

PHOTO NO. 311440 LOT NO. MAP REFERENCE LATITUDE LONGITUDE

COUNTRY Approved For Release 2003/12/01 : CIA-RDP78-05867A000200730027-9

AREA NO.	SUBJECT	SUBJECT	SUBJECT	SUBJECT	SUBJECT	SUBJECT	SUBJECT	SUBJECT
311440	AL4	AL4						
			10			15		20
			25			35		40
			50					

PANORAMA ✓ SEE SKETCH CIA
PAN INCLUDES PHOTOS 158-165 CITED IN REPORT.

SIZE OF PHOTO	TYPE	QUALITY	CLASS	NO. OF CARDS
25X1	4	2	C	2

CLASSIFICATION Approved For Release 2003/12/01 : CIA-RDP78-05867A000200730027-9

PHOTO NO: 311441 LOT NO: L927 MAP REFERENCE: C LATITUDE: 31 14N LONGITUDE: 121 28E

COUNTRY: CHINA Approved For Release 2003/12/01 : CIA-RDP78-05867A000200730027-9

AREA NO	SUBJECT	SUBJECT	SUBJECT	SUBJECT	SUBJECT	SUBJECT	SUBJECT	SUBJECT
581L	3GM	ALB	AL4					
S H A N G H A I				P O O T U N G				A I R
E A	F R E I G H T E R							I N F G,
								L A N D I N G B A R G E

INBG.
 PART ① OF 3 PART PANORAMA. QPN INCLUDES
 PHOTOS 158-165 CITED IN REPORT.
 SEE SKETCH NIA 2667

DATE OF PHOTO	TYPE	QUALITY	CLASS	NO. OF CARDS
SEPT 5 1967	4	2	C	3

CLASSIFICATION: Approved For Release 2003/12/01 : CIA-RDP78-05867A000200730027-9

PHOTO NO 311442 LOT NO MAP REFERENCE LATITUDE LONGITUDE

COUNTRY Approved For Release 2003/12/01 : CIA-RDP78-05867A000200730027-9

AREA NO SUBJECT SUBJECT SUBJECT SUBJECT SUBJECT SUBJECT SUBJECT SUBJECT

SIL ALA 309
\$ H A N G H A I P O O T U N G A R
E A. T J G B O A T

PART 2 OF 3
PART PANORAMA. PAN INCLUDES PHOTOS 158-165
CITED IN REPORT. SEE SKETCH CIA FILE

25X1 25X1 25X1A

DATE OF PHOTO	TYPE	QUANTITY	CLASS	NO. OF CARDS
1971	4	2	C	2

CLASSIFICATION Approved For Release 2003/12/01 : CIA-RDP78-05867A000200730027-9

PHOTO NO. 311443 LOT NO. L 727 MAP REFERENCE C LATITUDE 31 14 N LONGITUDE 121 28 E

COUNTRY CHINA Approved For Release 2003/12/01 : CIA-RDP78-05867A000200730027-9

AREA NO	SUBJECT	SUBJECT	SUBJECT	SUBJECT	SUBJECT	SUBJECT	SUBJECT	SUBJECT
581L	ALA							
SHAN	GHAI							
E.A.								

PANORAMA. PAN INCLUDES PHOTOS 158-165 CITED IN REPORT. SEE SKETCH CIR. 2467

DATE OF PHOTO	TYPE	QUALITY	CLASS	NO. OF CARDS
SEPT 5	4	2	C	1

PHOTO NO. 011446 | 101 NO. L727 | MAP REFERENCE C | LATITUDE 31 14N | LONGITUDE 121 28E

COUNTRY CHINA | Approved For Release 2003/12/01 : CIA-RDP78-05867A000200730027-9

AREA NO	SUBJECT	SUBJECT	SUBJECT	SUBJECT	SUBJECT	SUBJECT	SUBJECT	SUBJECT	SUBJECT
5816	ALA								
	SHANGHAI								
	POOTUNG								

CIA 31109 JL 011473

25X1

25X1

25X1A

BASE OF PHOTO	TYPE	QUALITY	CLASS	NO. OF CARDS
BEIT	57	02	C	1

Approved For Release 2003/12/01 : CIA-RDP78-05867A000200730027-9

PHOTO ANALYSIS REPORT

PHOTO NO. 311445 LOT NO. MAP REFERENCE LATITUDE LONGITUDE

COUNTRY CHINA Approved For Release 2003/12/01 : CIA-RDP78-05867A000200730027-9

AREA NO.	SUBJECT	SUBJECT	SUBJECT	SUBJECT	SUBJECT	SUBJECT	SUBJECT	SUBJECT
011	ALA	AL9	D2L	37L	362			
	10			10				20
	20			20				40
	40			50				

W H A N G P O O
 SKETCH OF
 BREAK WATER PIER
 OUTH OF R.
 W H A N G P O O
 CIA 311445 TO 311473 INCLUDED IN THIS SKETCH

DATE OF PHOTO	TYPE	QUALITY	CLASS	NO. OF CARDS
7 SEPT 57	0	2	C	5

PHOTO NO. 311448 LOT NO. L727 MAP REFERENCE C LATITUDE 31 14N LONGITUDE 121 28E

Approved For Release 2003/12/01 : CIA-RDP78-05867A000200730027-9

COUNTRY CHINA AREA NO. 581L SUBJECT ALA ALY AKS

SHANGHAI LAKETCH OF BREAK WATER AT MOUTH OF WANGPOO R. NANKING-SHANGHAI

RAILROAD WHARVES

CIP 311449 TO 311457 INCLUDED IN

THIS SKETCH

25X1

25X1

25X1A

DATE OF PHOTO	TYPE	QUALITY	CLASS	NO. OF CARDS
1947	57	4	2	C 3

Approved For Release 2003/12/01 : CIA-RDP78-05867A000200730027-9

PHOTO NO. 311447 LOT NO. L727 MAP REFERENCE C LATITUDE 31 14N LONGITUDE 121 08E

COUNTRY CHINA Approved For Release 2003/12/01 : CIA-RDP78-05867A000200730027-9 10

AREA NO.	SUBJECT	SUBJECT	SUBJECT	SUBJECT	SUBJECT	SUBJECT	SUBJECT	SUBJECT
581L	ALA	ADI	A4F	AM9				
	SHANGHAI			SKETCH				
	BREAKWATER			AT				
	OF RIVER							

WANGPOO

SEE CIA PHOTO TO 311408 INCLUDED IN THIS SKETCH.

DATE OF PHOTO	TYPE	QUALITY	CLASS	NO. OF CARDS
11 SEPT 57	4	2	C	4

PHOTO NO: 31154 LOT NO: K227 MAP REFERENCE: 31 LATITUDE: 44N LONGITUDE: 28E
 Approved For Release 2003/12/01 : CIA-RDP78-05867A000200730027-9

COUNTRY: CHINA PROVINCE: KANGSU

AREA NO	SUBJECT	SUBJECT	SUBJECT	SUBJECT	SUBJECT	SUBJECT	SUBJECT	SUBJECT
<u>581L</u>	<u>AG6</u>	<u>AG8</u>						
<u>S H A N</u>	<u>G H A I</u>		¹⁰	<u>S K E T C H</u>			<u>A F</u>	²⁰
<u>H U T U N G</u>		<u>S H I</u>	³⁰	<u>P Y A R D S</u>			<u>9</u>	⁴⁰
<u>R Y D O C K</u>	<u>S</u>		⁵⁰					
<u>COSMOPOLITAN</u>								

See CIA 31122 to 31137

25X1

25X1

25X1A

DATE OF PHOTO	TYPE	QUALITY	CLASS	NO. OF CARDS
<u>1 SEPT 57</u>	<u>0</u>	<u>2</u>	<u>C</u>	<u>2</u>

Approved For Release 2003/12/01 : CIA-RDP78-05867A000200730027-9

PHOTO NO. 311469 | LOT NO. L 927 | MAP REFERENCE C | LATITUDE 31 14N | LONGITUDE 121 28E

COUNTRY CHINA | Approved For Release 2003/12/01 : CIA-RDP78-05867A000200730027-9 | AREA NO. 5811

SUBJECTS: ALA, AL9, AKN, AK8, Kiangsu

SHANGHAI | BREA K W A T E R | AT M O U T H | O F | W H A N G P O | O R I V E R. | NANKING - SHANGHAI

RAILROAD WHARVES

PART 0 OF 6 PART PAN PAN INCLUDES PHOTOS 32 TO 40 CITED IN REPORT.

BEE SKETCH CIA #3

DATE OF PHOTO	TYPE	QUALITY	CLASS	NO. OF CARDS
7 SEPT 57	4	2	C	4

Approved For Release 2003/12/01 : CIA-RDP78-05867A000200730027-9