

PHOTO NO. 310332 LOT NO. K-5041A MAP REFERENCE C LATITUDE 59 55' N LONGITUDE 30 15' E

Approved For Release 2000/08/04 : CIA-RDP78-05867A000200730017-0

AREA NO.	SUBJECT	SUBJECT	SUBJECT	SUBJECT	SUBJECT	SUBJECT	SUBJECT	SUBJECT
17 N	B52	AHK						
LENINGRAD			10	INDOOR			PIE	
AT BOG			30	FOR EXPERIMENT				
TATION.			20					

at LENINGRAD INSTITUTE OF CHEMICAL TECHNOLOGY.

STATINTI

DATE OF PHOTO	TYPE	QUALITY	CLASS	NO. OF CARDS
July 57	f	2	4	2

Approved For Release 2000/08/04 : CIA-RDP78-05867A000200730017-0

PHOTO NO. **310333** LOT NO. **K-5041A** MAP REFERENCE **C** LATITUDE **55 45N** LONGITUDE **39 35E**

Approved For Release 2000/08/04 : CIA-RDP78-05867A000200730017-0

AREA NO. **27N** SUBJECT **A4FA4Y** SUBJECT SUBJECT SUBJECT SUBJECT SUBJECT SUBJECT

M	O	S	C	O	W	K	¹⁰	R	O	V	P	O	W	E	R	²⁰				
S	T	A	T	²²	I	O	N.	³⁰	W	O	M	E	N	³²	W	O	R	K	⁴⁰	E
R	S.						⁵⁰													

STATINTI

DATE OF PHOTO	TYPE	QUALITY	CLASS	NO. OF CARDS
JULY	574	2	4	2

CLASSIFICATION Approved For Release 2000/08/04 : CIA-RDP78-05867A000200730017-0

PHOTO NO. 310335 LOT NO. 2-277 MAP REFERENCE LATITUDE LONGITUDE

COUNTRY USSR Approved For Release 2000/08/04 : CIA-RDP78-05867A000200730017-0

AREA NO	SUBJECT	SUBJECT	SUBJECT	SUBJECT	SUBJECT	SUBJECT	SUBJECT	SUBJECT	SUBJECT
N	AL4	(88)	7K						
M	E	R	C	H	A	N	T	V	V
V									
E	N	N	A						

RISK³⁰
ANT⁴⁰

ON RGT SIDE OF BRIDGE, LOOP A-F EQUIP
ON TOP OF BRIDGE HOUSING.

25X1A

DATE OF PHOTO	TYPE	QUALITY	CLASS	NO. OF CARDS
DEC 57	8	2	3	3

Approved For Release 2000/08/04 : CIA-RDP78-05867A000200730017-0

PHOTO NO. 310300 LOT NO. L-277 MAP REFERENCE _____ LATITUDE _____ LONGITUDE _____

Approved For Release 2000/08/04 : CIA-RDP78-05867A000200730017-0

COUNTRY USSR

AREA NO	SUBJECT	SUBJECT	SUBJECT	SUBJECT	SUBJECT	SUBJECT	SUBJECT	SUBJECT
<u>N</u>	<u>AL4</u>	<u>881</u>						
<u>S</u>	<u>O</u>	<u>V</u>	<u>I</u>	<u>E</u>	<u>T</u>	<u>M</u>	<u>E</u>	<u>R</u>
<u>E</u>	<u>L</u>	<u>P</u>	<u>S</u>	<u>K</u>	<u>O</u>	<u>N</u>	<u>E</u>	<u>P</u>
<u>D</u>	<u>A</u>	<u>R</u>	<u>A</u>	<u>N</u>	<u>T</u>	<u>E</u>	<u>N</u>	<u>N</u>

FOR NAVIGATION

25X1A

DATE OF PHOTO	TYPE	QUALITY	CLASS	NO. OF CARDS
<u>Nov 57</u>	<u>8</u>	<u>2</u>	<u>3</u>	<u>2</u>

Approved For Release 2000/08/04 : CIA-RDP78-05867A000200730017-0

CONF

OK

Approved For Release 2000/08/04 : CIA-RDP78-05867A000200730017-0

PHOTO NO. 210277 LOT NO. 217 MAP REFERENCE _____ LATITUDE _____ LONGITUDE _____

COUNTRY U.S.S.R.

AREA NO. N SUBJECT AL4 SUBJECT 1881 SUBJECT _____ SUBJECT _____ SUBJECT _____ SUBJECT _____ SUBJECT _____

S O V I E T M E R C H A N T V E S S

E L P S K O V. N E P T U N E R A

D A R A N T E N N A.

FOR NAVIGATION

25X1A

DATE OF PHOTO	TYPE	QUALITY	CLASS	NO. OF CARDS
<u>Nov 57</u>	<u>8</u>	<u>2</u>	<u>3</u>	<u>2</u>

Approved For Release 2000/08/04 : CIA-RDP78-05867A000200730017-0

PHOTO NO. **310378** LOT NO. **L-277** MAP REFERENCE _____ LATITUDE _____ LONGITUDE _____

COUNTRY **USSR** Approved For Release 2000/08/04 : CIA-RDP78-05867A000200730017-0

ACIA NO	SUBJECT	SUBJECT	SUBJECT	SUBJECT	SUBJECT	SUBJECT	SUBJECT
N	ALPHA	(HA)					
S	O	V	I	E	T	M	E
R	C	H	A	N	T	V	E
E	L	P	S	K	O	V	A
P	U	M	P				

POSSIBLY FOR REFRIGERATION.

25X1A

DATE OF PHOTO	TYPE	QUALITY	CLASS	NO. OF CARDS
Nov 57	8	2	2	2


FORM NO. 174 USE PREVIOUS EDITIONS

APPROVED FOR RELEASE 2000/08/04 : CIA-RDP78-05867A000200730017-0

AREA NO	SUBJECT	SUBJECT	SUBJECT	SUBJECT	SUBJECT	SUBJECT	SUBJECT	SUBJECT	SUBJECT
N	AL4								
S	O	V	I	E	T	M	E	R	C
E	L	P	S	K	O	V			

7176 BRUNETONE, 4380 NEST TUNE. FORMER AMERICAN
LIBRARY STAIR

25X1A



DATE OF PHOTO	TYPE	QUALITY	CLASS	NO. OF CARDS
Nov 57	4	2	3	1

APPROVED FOR RELEASE 2000/08/04 : CIA-RDP78-05867A000200730017-0

PHOTO NO. 310340 LOT NO. L-277 MAP REFERENCE LATITUDE LONGITUDE

COUNTRY USA PROVINCE Approved For Release 2000/08/04 : CIA-RDP78-05867A000200730017-0

AREA NO.	SUBJECT	SUBJECT	SUBJECT	SUBJECT	SUBJECT	SUBJECT	SUBJECT	SUBJECT	SUBJECT
N	ALY								
	M	E	R	C	H	A	N	T	V
									E
									S
									S
									E
									L
									C
									S
									K
									O

25X1A

DATE OF PHOTO	TYPE	QUALITY	CLASS	NO. OF CARDS
Nov 57	4	2	3	1
CLASSIFICATION Approved For Release 2000/08/04 : CIA-RDP78-05867A000200730017-0				CAPTIONED BY
PHOTO ANALYSIS REPORT				

PHOTO NO.	310341	LOT NO.	L-277	MAP REFERENCE	LATITUDE	LONGITUDE
Approved For Release 2000/08/04 : CIA-RDP78-05867A000200730017-0						
COUNTRY	USSR					
AREA NO.	N	SUBJECT	AL4	SUBJECT	SR	
	M	E	R	C	H	A
	N	T	V	E	S	S
	Y	E	R	O	W.	P
	P	A	R	T	I	O
	S	E	R	I	E	S.
	A. - NEPTUNE RADAR ANTENNA.					

25X1A

DATE OF PHOTO	TYPE	QUANTITY	CLASS	NO. OF CARDS
Nov 57	4	2	3	2

Approved For Release 2000/08/04 : CIA-RDP78-05867A000200730017-0

PHOTO NO.	21882	LOT NO.	L 277	MAP REFERENCE		CARTOON	
COUNTRY	Approved For Release 2000/08/04 : CIA-RDP78-05867A000200730017-0						
AREA NO.	N	SUBJECT	ALY 88	SUBJECT		SUBJECT	
MER	C	H	A	N	T	V	E
S	S	E	L	P	S	K	2
V	M	I	D	S	H	P	
O	F	4	P	A	R	T	2
	A-NEPTUNE RADAR ANTENNA						

25X1A

DATE OF PHOTO	TYPE	QUALITY	CLASS	NO. OF CARDS
Nov 57	4	2	3	2

PHOTO NO. 310460 LOT NO. 1-273 MAP REFERENCE LATITUDE LONGITUDE
 Approved For Release 2000/08/04 : CIA-RDP78-05867A000200730017-0

AREA NO	SUBJECT	SUBJECT	SUBJECT	SUBJECT	SUBJECT	SUBJECT	SUBJECT	SUBJECT
N	ALA	7A.						
	MERCH	HANT	VESSE	E	6	PSKO		
	V.	SHIP	CRANE			PART		
	3	OF	4	PARTS.				

25X1A

DATE OF PHOTO	TYPE	QUANTITY	CLASS	NO. OF CARDS
Nov 57	4	2	3	1

Approved For Release 2000/08/04 : CIA-RDP78-05867A000200730017-0
 CINE

PHOTO ANALYSIS REP

PHOTO NO. 310344 LOT NO. 1-277

Approved For Release 2000/08/04 : CIA-RDP78-05867A000200730017-0

COUNTRY USSR

AREA NO	SUBJECT	SUBJECT	SUBJECT	SUBJECT	SUBJECT	SUBJECT	SUBJECT	SUBJECT	SUBJECT
N	AL4								
M	E	R	C	H	A	N	T	V	E
S	T	E	R	N.	P.	P	A	R	T
S	E	R	I	E	S	O	F	4	

25X1A

BASE OF PHOTO	TYPE	QUALITY	CLASS	NO. OF CARDS
57	4	2	3	1

Approved For Release 2000/08/04 : CIA-RDP78-05867A000200730017-0

CONF

Approved For Release 2000/08/04 : CIA-RDP78-05867A000200730017-0

PHOTO NO: 1-471 MAP REFERENCE: C LATITUDE: 26 12 S LONGITUDE: 28 05 E

COUNTRY: UNION OF SOUTH AFRICA SUBJECT: TRANSVAAL

AREA NO: 48Y	SUBJECT BC4	SUBJECT	SUBJECT	SUBJECT	SUBJECT	SUBJECT	SUBJECT	SUBJECT
J	O	H	A	N	E	S	B	U
E	B	S	E	R	V	A	T	O
E.								

UNION TELESCOPE

(M)

25X1A

DATE OF PHOTO	TYPE	QUALITY	CLASS	NO. OF CARDS
57	4	2	3	1

Approved For Release 2000/08/04 : CIA-RDP78-05867A000200730017-0

PHOTO NO. **310316** LOC NO. **4721** MAP REFERENCE **76-125** LATITUDE **28 05 E**
 Approved For Release 2000/08/04 : CIA-RDP78-05867A000200730017-9

COUNTRY UNION OF SOUTH AFRICA	SUBJECT					SUBJECT		SUBJECT	
AREA NO. 48 Y	BC4								
J O H A N N E S B U R G					U N I O N				
O B S E R V A T O R Y					T E L E S C O P				
E									

25X1A

DATE OF PHOTO	TYPE	QUALITY	CLASS	NO. OF CARDS
57	4	2	3	1

Approved For Release 2000/08/04 : CIA-RDP78-05867A000200730017-9

CLASSIFICATION **CONF**

PHOTO ANALYSIS REPORT

PHOTO NO. 310357
 LOT NO. L-476
 MAP REFERENCE C
 LATITUDE 26 12 S
 LONGITUDE 28 05 E
 Approved For Release 2000/08/04 : CIA-RDP78-05867A000200730017-0

COUNTRY UNION OF SOUTH AFRICA
 AREA NO. 48 Y
 SUBJECT BC3
 SUBJECT JOHANNESBURG
 SUBJECT OBSERVATORY
 SUBJECT UNION

DATE OF PHOTO	TYPE	QUALITY	CLASS	NO. OF CARDS
57	4	2	3	1

CLASSIFICATION CONF
 Approved For Release 2000/08/04 : CIA-RDP78-05867A000200730017-0
 FORM NO. 174 USE PREVIOUS EDITIONS
 PHOTO ANALYSIS REPORT




PHOTO NO. 310348

LOT NO. 6-476

MAP REFERENCE C

LATITUDE

26 12 S

LONGITUDE

28 05 E

Approved For Release 2000/08/04 : CIA-RDP78-05867A000200730017-6

COUNTRY UNION OF SOUTH AFRICA

TRANSVAAL

AREA NO. 48 Y

SUBJECT BC4

JOHANNESBURG

UNION

OBSERVATORY

TELESCOPE

E

25X1A

DATE OF PHOTO	TYPE	QUALITY	CLASS	NO. OF CARDS
57	4	2	3	1

Approved For Release 2000/08/04 : CIA-RDP78-05867A000200730017-6

CLASSIFICATION CONF

PHOTO ANALYSIS REPORT

Approved For Release 2000/08/04 : CIA-RDP78-05867A000200730017-0

PHOTO NO.	LOT NO.	MAP REFERENCE	LATITUDE		LONGITUDE	
3188	557	AKLE				
COUNTRY	PROVINCE		SUBJECT		SUBJECT	
TURKEY	MARBILN					
AREA NO.	SUBJECT	SUBJECT	SUBJECT	SUBJECT	SUBJECT	SUBJECT
971 K	AD1	AD2	AK5			
EILILAND						
P +	AIRSTIP					
RE						

(37 20 N, 42 10 E) (9)

AIRSTIP IS 3200 FT. LONG, WITH NATURAL ALL-WEATHER SURFACE FOR LIGHT PLANES.

DATE OF PHOTO	TYPE	QUALITY	CLASS	NO. OF CARDS
57	4	2	4	3

Approved For Release 2000/08/04 : CIA-RDP78-05867A000200730017-0

PHOTO NO. 310350 LOT NO. L-557 MAP REFERENCE 415 LATITUDE LONGITUDE

COUNTRY TURKEY Approved For Release 2000/08/04 : CIA-RDP78-05867A000200730017-0

AREA NO.	SUBJECT	SUBJECT	SUBJECT	SUBJECT	SUBJECT	SUBJECT	SUBJECT	SUBJECT
971 K	AOB	AO?	AK5					
E I L L I L A N D				O I L		C O		C A M
P I T				A I R S T R I P		N E A R		C I
Z E E								

(37 20 N, 42 10 E)

AIRSTRIP IS 3200 FT. LONG, WITH NATURAL ALL-WEATHER SURFACE FOR LIGHT PLANES. STATINTL

DATE OF PHOTO	TYPE	QUALITY	CLASS	NO. OF CARDS
57	8	2	4	3

Approved For Release 2000/08/04 : CIA-RDP78-05867A000200730017-0

PHOTO NO.

LOT NO.

MAP REFERENCE

LATITUDE

LONGITUDE

TIARA Approved For Release 2000/08/04 : CIA-RDP76-05867A000200730017-0

COUNTRY

TURKEY

PROVINCE

MARDIN

AREA NO.

971 K

SUBJECT

AL8

SUBJECT

AL7

SUBJECT

D36

SUBJECT

SUBJECT

SUBJECT

SUBJECT

SUBJECT

T I E R I S R I V E R C H O S S I N

F N E A R E I Z E R E

(37 20 N, 42 10 E)

POWER BARBE BELONGS TO GILLILAND OIL CO.

STATINTI

DATE OF PHOTO

TYPE

QUALITY

CLASS

NO. OF CARDS

57

4

2

4

3

Approved For Release 2000/08/04 : CIA-RDP

CLASSIFICATION

SECRET

PHOTO ANALYSIS REPORT

PHOTO NO. 31039 Approved For Release 2000/08/04 : CIA-RDP78-05867A000200730017-0

COUNTRY	TURKEY		PROVINCE	MARDIN					
AREA NO.	971 K	SUBJECT	AL8	AL7	D36	SUBJECT	SUBJECT	SUBJECT	SUBJECT
	T I E R I S		R I V E R			C R O S S I N			
	F N E A R		E I Z E R E						

→ (37 20N, 42 10E)

POWER BARGE BELONGS TO GILLILAND OIL CO.

STATINTI

DATE OF PHOTO	TITLE	QUALITY	CLASS	NO. OF CARDS
57	4	2	4	3

Approved For Release 2000/08/04 : CIA-RDP78-05867A000200730017-0

CLASSIFICATION 040

PHOTO ANALYSIS REPORT

Approved For Release 2000/08/04 : CIA-RDP78-05867A000200730017-0

Approved For Release 2000/08/04 : CIA-RDP78-05867A000200730017-0

PHOTO NO. **110356** LOT NO. **R-5041A** MAP REFERENCE **C** LATITUDE **59 55N** LONGITUDE **30 15 E**

CLASSIFIED **USSR** Approved For Release 2000/08/04 : CIA-RDP78-05867A000200730047-0

AREA NO	SUBJECT	SUBJECT	SUBJECT	SUBJECT	SUBJECT	SUBJECT	SUBJECT	SUBJECT
17N	B52	CD4						
LENIN	GRAND	INST.	D	F	C			
HEM.	TECHNOZ.	E	K	P	E	R	I	M
ENTAL	DRYERS							

25X1A

DATE OF PHOTO	TYPE	QUALITY	CLASS	NO. OF CARDS
July 57	1	2	4	2

CLASSIFICATION **USSR** Approved For Release 2000/08/04 : CIA-RDP78-05867A000200730047-0

Approved For Release 2000/08/04 : CIA-RDP78-05867A000200730017-0

PROJECT NO.	LOT NO.	MAP REFERENCE	LATITUDE		LONGITUDE			
21175	L-195	C	39	55	N	116	08	E
COUNTRY	CHINA							
AREA NO.	2315	SUBJECT	SUBJECT	SUBJECT	SUBJECT	SUBJECT	SUBJECT	SUBJECT
	MIN	DES	DOA					
	MIN	CH	CH	HAN				
	LOU	HAN	HAN	RON				
	LOU	HAN						

See sketch CIA page 9

25X1A

DATE OF PHOTO	TYPE	QUALITY	CLASS	NO. OF CARDS
July 1955	10	2	C	2

Approved For Release 2000/08/04 : CIA-RDP78-05867A000200730017-0

ACQUIS NO. 310350 LOT NO. L-195 MAP REFERENCE C LATITUDE 39 55' N LONGITUDE 116 08' E

COUNTRY CHINA SUBJECT HONAN

AREA NO	SUBJECT	SUBJECT	SUBJECT	SUBJECT	SUBJECT	SUBJECT	SUBJECT
2314	HA	026	000				
5-11-11	CH	2	2	2	2	2	2
10-10-11	CH	2	2	2	2	2	2

See sketch CIA page 1

25X1A

DATE OF PHOTO	TYPE	QUALITY	CLASS	NO. OF CARDS
10/11/50	W	2	C	W

Approved For Release 2000/08/04 : CIA-RDP78-05867A000200730017-0

MICRO NO. 3102F- LOT NO. L-195 CLASS REFERENCE C 39 45 W 116 08 F

APPROVED FOR RELEASE 2000/08/04 CIA-RDP78-05867A000200730017-0

AREA NO.	SUBJECT	SUBJECT	SUBJECT	SUBJECT	SUBJECT	SUBJECT	SUBJECT
2311	10	10	10	10	10	10	10
5	10	10	10	10	10	10	10
10	10	10	10	10	10	10	10
10	10	10	10	10	10	10	10

See SKETCH CIA page 19

25X1A

DATE OF PHOTO	TYPE	QUALITY	CLASS	NO. OF CARDS
July 1953	B	2	C	12

APPROVED FOR RELEASE 2000/08/04 CIA-RDP78-05867A000200730017-0

Approved For Release 2000/08/04 : CIA-RDP78-05867A000200730017-0

REPORT NO. 710325 LOC NO. 1-125 MAP REFERENCE C LATITUDE 39 55 N 116 02 E LONGITUDE

COUNTRY CHINA SUBJECT HOPPEH

AREA NO.	SUBJECT	SUBJECT	SUBJECT	SUBJECT	SUBJECT	SUBJECT	SUBJECT	SUBJECT
2314	RAF	036	AFR					
	Shih-chi	g	h	AN	15	White	25	
	Long	g	A	RON	25	WORK	40	
	Louking	g	A					

See sketch CIA page 9

25X1A

DATE OF PHOTO	TYPE	QUALITY	CLASS	NO. OF CARDS
JUL 1957		2	C	12


Approved For Release 2000/08/04 : CIA-RDP78-05867A000200730017-0

Report No: 310359 LOT NO: 1-195 MAP REFERENCE: C LATITUDE: 39 55 N LONGITUDE: 116 08 E
 Approved For Release 2000/08/04 : CIA-RDP78-05867A000200730017-0

AREA NO	SUBJECT	SUBJECT	SUBJECT	SUBJECT	SUBJECT	SUBJECT	SUBJECT	SUBJECT
2311	AF	026	AF					
1	CHINA	CHINA	CHINA	CHINA	CHINA	CHINA	CHINA	CHINA
2	LONG	LONG	LONG	LONG	LONG	LONG	LONG	LONG
3	KIN	KIN	KIN	KIN	KIN	KIN	KIN	KIN

See sketch CIA page 9

25X1A



DATE OF PHOTO	TYPE	QUALITY	CLASS	NO. OF CARDS
1/195		2	C	2

Approved For Release 2000/08/04 : CIA-RDP78-05867A000200730017-0

31000
 Approved For Release 2000/08/04 : CIA-RDP78-05867A000200730017-0

AREA NO.	SUBJECT	SUBJECT	SUBJECT	SUBJECT	SUBJECT	SUBJECT	SUBJECT	SUBJECT
2311	CHINA	HOPEH						
100	LONGKIN	19	19	19	19	19	19	19

39 25 N 116 08 E

see sketch CIA page 9

25X1A

DATE OF PHOTO	TYPE	QUALITY	CLASS	NO. OF CARDS
			C	10

Approved For Release 2000/08/04 : CIA-RDP78-05867A000200730017-0

PHOTO ANALYSIS REP

Approved For Release 2000/08/04 : CIA-RDP78-05867A000200730017-0

FORM NO. 174 USE PREVIOUS EDITIONS

37401

AREA NO.	SUBJECT	SUBJECT	SUBJECT	SUBJECT	SUBJECT	SUBJECT	SUBJECT	SUBJECT
2311	DOOR	236	CGP	AAV	AAH			
10	11	12	13	14	15	16	17	18
PA	NA	MA	NA	AN	HL	LT	TO	

PART 1 OF 12 PART PANORAMA. ✓ ee
 CIA Thru ✓ ee
 SKETCH CIA page 9

25X1A

DATE OF PHOTO	TYPE	QUALITY	CLASS	NO. OF CARDS
5/27/57	2	2	C	5

Approved For Release 2000/08/04 : CIA-RDP78-05867A000200730017-0

RECORD NO. 3103
 Approved For Release 2000/08/04 : CIA-RDP78-05867A000200730017-0

COUNTRY	AREA NO.	SUBJECT	SUBJECT	SUBJECT	SUBJECT	SUBJECT	SUBJECT	SUBJECT
China	2311	DOB	CGR	AAV	AHL			

PART 2 OF 12 PART PANORAMA. See
 CIA Thru See
 Sketch CIA photo

25X1A

DATE OF PHOTO	TYPE	QUALITY	CLASS	NO. OF CARDS
5/25/57	W	2	C	4

Approved For Release 2000/08/04 : CIA-RDP78-05867A000200730017-0

PHOTO NO.	LOT NO.	MAP REFERENCE	LATITUDE	LONGITUDE
3185	195		33° 55' N	116° 09' E
COUNTRY	CHINA			
AREA NO.	SUBJECT	SUBJECT	SUBJECT	SUBJECT
2316	DOOR	AHL	AHL	CGR
10	11	12	13	14
PART	PANAMA	FR	HILL	TOW

PART 3 OF 12 PART PANAMA. See
 CIA Thru. See
 SKETCH CIA PROJ 25X1A

DATE OF PHOTO	TYPE	QUALITY	CLASS	NO. OF CARDS
10/15/57	2	2	C	4

Approved For Release 2000/08/04 : CIA-RDP78-05867A000200730017-0

Approved For Release 2000/08/04 : CIA-RDP78-05867A000200730017-0

REF ID NO.	LOT NO.	MAP REFERENCE	LATITUDE		LONGITUDE	
COUNTRY	CHINA	PROVINCE	HOAIPHONG			
AREA NO.	2211	SUBJECT	SUBJECT	SUBJECT	SUBJECT	SUBJECT
	DOO	ANU	CSG			
	10	10	10			
	20	20	20			
	30	30	30			

PART 4 OF 12 PART PANORAMA
 CIA THRU
 sketch CIA

25X1A

BASIS OF PHOTO	TYPE	QUALITY	CLASS	NO. OF CARDS

Approved For Release 2000/08/04 : CIA-RDP78-05867A000200730017-0

Approved For Release 2000/08/04 : CIA-RDP78-05867A000200730017-0

REF ID: A55116 09E

COUNTRY CHINA PROVINCE HOA PHA

AREA NO	SUBJECT	SUBJECT	SUBJECT	SUBJECT	SUBJECT	SUBJECT	SUBJECT	SUBJECT
20	DOB	C2G						
10	High	10	10	10	10	10	10	10
10	PANAMA	10	10	10	10	10	10	10

PART 5 OF 12 PART PANORAMA
 CIA THRU
 sketch CIA page
 25X1A

BASE OF PHOTO	TYPE	QUALITY	CLASS	NO. OF FRAMES
10	3	2	C	2

Approved For Release 2000/08/04 : CIA-RDP78-05867A000200730017-0

REF ID: 310000 LOT NO: L-175 MAP REFERENCE: HOA 0007 LATTITUDE: 55N 116E LONGITUDE: 09E

COUNTRY: CHINA Approved For Release 2000/08/04 : CIA-RDP78-05867A000200730017-0

AREA NO	SUBJECT	SUBJECT	SUBJECT	SUBJECT	SUBJECT	SUBJECT	SUBJECT	SUBJECT
231A	DOR	HL						
10	10	10	10	10	10	10	10	10
10	10	10	10	10	10	10	10	10
10	10	10	10	10	10	10	10	10

PART 6 OF 12 PART PANORAMA
 CIA THIS
 SKETCH CIA P000 25X1A

DATE OF PHOTO	TYPE	QUALITY	CLASS	NO. OF CARDS
5/1/57	3	2	C	2

APPROVED FOR RELEASE 2000/08/04 : CIA-RDP78-05867A000200730017-0


3 Approved For Release 2000/08/04 : CIA-RDP88-05867A000200030019-8

REF ID: A66717

COUNTRY: China PROVINCE: Hopeh

AREA NO	SUBJECT	SUBJECT	SUBJECT	SUBJECT	SUBJECT	SUBJECT	SUBJECT	SUBJECT
2514	DOB	AKL						
	h	h	K10	U	10	2	PA	7
	PANORAMA	MA	AN		10	2	PA	7

PART 7 OF 12 part PANORAMA. See
CIA THRU See
SKETCH CIA photo 25X1A



BASE OF PHOTO TYPE QUALITY CLASS

10/10/73 2 C

CONFIDENTIAL

Approved For Release 2000/08/04

CAPTION NO. 111

PHOTO NO. 37010 LOT NO. 1 MAP REFERENCE 8-0586 LATITUDE 3007 LONGITUDE 109E
Approved For Release 2000/08/04 : CIA-RDP87-05863A000200730019-5

COUNTRY	China							
PROVINCE	Hopeh							
AREA NO	SUBJECT	SUBJECT	SUBJECT	SUBJECT	SUBJECT	SUBJECT	SUBJECT	SUBJECT
2311	DOB	ALL						
10	10	10	10	10	10	10	10	10
PANORAMA	MA	FA						


Part 8 of 12 part PANORAMA, see
CIA Thru
Sketch CIA paper
25X1A

BASE OF PHOTO TYPE QUALITY CLASS
Approved For Release 2000/08/04 : CIA-RDP87-05863A000200730019-5
CONFIDENTIAL

Approved For Release 2000/08/04 : CIA-RDP78-05867A000200730017-0

PHOTO NO.	310369	LOT NO.	L-125	MAP REFERENCE		LATITUDE	39	LONGITUDE	SSN 116 09E
COUNTRY	China								
AREA NO.	251K	SUBJECT	DOB AHL	SUBJECT	C2G	SUBJECT		SUBJECT	
	MO		Shih		KHO		V		
	PANORAMA		MA		FA				

PART 9 OF 12 PART PANORAMA, per
 CIA THRU per
 SKETCH CIA PAGE 9 25X1A



DATE OF PHOTO	JULY 57	TYPE	3	QUALITY	2	CLASS	C
---------------	---------	------	---	---------	---	-------	---

Approved For Release 2000/08/04 : CIA-RDP78-05867A000200730017-0

Approved For Release 2000/08/04 : CIA-RDP78-05867A000200730017-0

MICRO NO.	LOT NO.	MAP REFERENCE	LATITUDE	LONGITUDE
	195		29 55 N	116 09 E
COUNTRY	CHINA			
AREA NO.	SUBJECT	SUBJECT	SUBJECT	SUBJECT
50	2211	DOOR	AKH	C2G
	10	10	10	10
	22	20	20	20
	50	50	50	50

PART 10 OF 12 PART PANAMA
CIA THRU
Sketch CIA Reg 9 25X1A

Approved For Release 2000/08/04 : CIA-RDP78-05867A000200730017-0

DATE OF PHOTO	TYPE	QUALITY	CLASS	NO. OF
July 15 72	W	2	C	

Approved For Release 2000/08/04 : CIA-RDP78-05867A000200730017-0

AREA NO.	SUBJECT	SUBJECT	SUBJECT	SUBJECT	SUBJECT	SUBJECT	SUBJECT
1	CHINA		CGC	CGC	AKC		
2	PAKISTAN		K ¹⁰	K ²⁰	F ¹⁰	F ²⁰	HILL PART
3	INDIA		NA	MA	F	F	HILL PART

PART 11 OF 12 PART PAKISTAN
 CIA - Three
 W Ketch CIA page 9 25X1A

DATE OF PHOTO	TYPE	QUALITY	CLASS	NO. OF
			C	

Approved For Release 2000/08/04 : CIA-RDP78-05867A000200730017-0

PHOTO ANALYSIS REPORT

Approved For Release 2000/08/04 : CIA-RDP78-05867A000200730017-0

PHOTO NO.	810002	LOT NO.	L-195	MAP REFERENCE		LATITUDE	39 55 N	LONGITUDE	116 09 E
COUNTRY	CHINA		HONG KONG						
AREA NO.	2311	SUBJECT	DOR	SUBJECT	C2R				
	10		10		10				20
	20		20		20				10
	30		30		30				10

PART 12 OF 12 PART PANAMA
 CIA - THRU
 SKETCH CIA PRS 925X1A

DATE OF PHOTO	TYPE	QUALITY	CLASS	NO. C
			C	

Approved For Release 2000/08/04 : CIA-RDP78-05867A000200730017-0

MICRO NO. **310372** | LOY NO. **1-195** | MAP REFERENCE **C** | LATITUDE **39 56N** | LONGITUDE **116 21E**
 Approved For Release 2000/08/04 : CIA-RDP78-05867A000200730017-0

COUNTRY **China** | SUBJECT **TOPCH**

AREA NO.	SUBJECT	SUBJECT	SUBJECT	SUBJECT	SUBJECT	SUBJECT	SUBJECT	SUBJECT
2	WIL	CG	AAZ					
1	P	P	P	NA	UD	B	L	d
2	T	T	T	T	U	g	ch	h
3	T	T	T	T	T	T	T	T

See sketch CIA page 10

25X1A

BASE OF PHOTO	TYPE	QUALITY	CLASS	NO. OF CARDS
1	0	3	C	2

Approved For Release 2000/08/04 : CIA-RDP78-05867A000200730017-0

PHOTO NO. 310377 LOT NO. 137 MAP REFERENCE 28 56N 116 24E
 Approved For Release 2000/08/04 : CIA-RDP78-05867A000200730017-0

AREA NO.	SUBJECT	SUBJECT	SUBJECT	SUBJECT	SUBJECT	SUBJECT	SUBJECT
2311	CHINA	HOPEH					
10	12	13	14	15	16	17	18
19	20	21	22	23	24	25	26
27	28	29	30	31	32	33	34

See sketch CIA people

25X1A

DATE OF PHOTO	TYPE	QUALITY	CLASS	NO. OF CARDS
10/1/50	3	S	C	3

Approved For Release 2000/08/04 : CIA-RDP78-05867A000200730017-0

PHOTO NO. 319575
 Approved For Release 2000/08/04 : CIA-RDP78-05867A000200730017-0

AREA NO.	SUBJECT	SUBJECT	SUBJECT	SUBJECT	SUBJECT	SUBJECT	SUBJECT
1	CHINA	HOPEH	CHANG	AND			
2	CHINA	HOPEH	CHANG	AND			
3	CHINA	HOPEH	CHANG	AND			
4	CHINA	HOPEH	CHANG	AND			

See SKETCH CIA page 10

25X1A

DATE OF PHOTO	TYPE	QUALITY	CLASS	NO. OF CARDS
10/10/50	W	B	C	1

PHOTO NO. 31975 LOT NO. MAP REFERENCE LATITUDE 39 56 N LONGITUDE 116 21 E

Approved For Release 2000/08/04 : CIA-RDP78-05867A000200730017-0

AREA NO.	SUBJECT	SUBJECT	SUBJECT	SUBJECT	SUBJECT	SUBJECT	SUBJECT
1	China	CG	AN	AN			
2	China	CG	AN	AN			
3	China	CG	AN	AN			
4	China	CG	AN	AN			
5	China	CG	AN	AN			
6	China	CG	AN	AN			
7	China	CG	AN	AN			
8	China	CG	AN	AN			
9	China	CG	AN	AN			
10	China	CG	AN	AN			
11	China	CG	AN	AN			
12	China	CG	AN	AN			
13	China	CG	AN	AN			
14	China	CG	AN	AN			
15	China	CG	AN	AN			
16	China	CG	AN	AN			
17	China	CG	AN	AN			
18	China	CG	AN	AN			
19	China	CG	AN	AN			
20	China	CG	AN	AN			

see sketch CIA page 10

25X1A

DATE OF PHOTO	TYPE	QUALITY	CLASS	NO. OF CARDS
JUL 77	B	B	C	4

Approved For Release 2000/08/04 : CIA-RDP78-05867A000200730017-0

PHOTO ANALYSIS REPORT

Approved For Release 2000/08/04 : CIA-RDP78-05867A000200730017-0

PHOTO NO. 310377 LOT NO. L-195 MAP REFERENCE C LATITUDE 39 56 N LONGITUDE 116 24 E

AREA NO.	SUBJECT	SUBJECT	SUBJECT	SUBJECT	SUBJECT	SUBJECT	SUBJECT
2311	China	AG	AHQ	AHL			
15	12	09	10	11	12	13	14
15	16	17	18	19	20	21	22
23	24	25	26	27	28	29	30

see SKETCH CIA page 10

25X1A

BASE OF PHOTO	TYPE	QUALITY	CLASS	NO. OF CARDS
Vol 1	3	3	C	3

Approved For Release 2000/08/04 : CIA-RDP78-05867A000200730017-0

PHOTO NO. 310370 LOT NO. K-195 MAP REFERENCE C LATITUDE 39 56 N 116 24 E

COUNTRY CHINA PROVINCE Hubei Approved For Release 2000/08/04 : CIA-RDP78-05867A000200730017-0

AREA NO.	MARKS	SUBJECT	SUBJECT	SUBJECT	SUBJECT	SUBJECT	SUBJECT
1							
2							
3							
4							
5							
6							
7							
8							
9							
10							
11							
12							
13							
14							
15							
16							
17							
18							
19							
20							

DESCRIPTION: EAST OF Tungchib Gate. See sketch on page 10

25X1A

DATE OF PHOTO	TYPE	QUALITY	CLASS	NO. OF CARDS
201 5 7 4	2	C	1	

APPROVED FOR RELEASE 2000/08/04 : CIA-RDP78-05867A000200730017-0

PHOTO NO. 310370

Approved For Release 2000/08/04 : CIA-RDP78-05867A000200730017-0

COUNTRY	CHINA	PROVINCE	HOPEN		LATITUDE	39	LONGITUDE	116 34 E
AREA NO.	2311	SUBJECT	AKW AHL		SUBJECT			
						U-D	18	ROAD
							33	TUNG
								See Sketch

25X1A

DATE OF PHOTO	TYPE	QUALITY	CLASS	NO. OF CASES
	3	3	C	2

Approved For Release 2000/08/04 : CIA-

PHOTO NO. **11030** Approved For Release 2000/08/04 : CIA-RDP78-05867A000200730017-0
 LOT NO. **39** MAP REFERENCE **SEN 116** LONGITUDE **24E**

AREA NO	SUBJECT	SUBJECT	SUBJECT	SUBJECT	SUBJECT	SUBJECT	SUBJECT
	CHINA		HOPKIN				
A	2316	AH1	C2G				
B							
C							
D							
E							
F							
G							
H							
I							
J							
K							
L							
M							
N							
O							
P							
Q							
R							
S							
T							
U							
V							
W							
X							
Y							
Z							

SKETCH CIA Page 10

25X1A

Approved For Release 2000/08/04 : CIA
 CONFIDENTIAL

PHOTO ANALYSIS REPORT

Approved For Release 2000/08/04 : CIA-RDP78-05867A000200730017-0

59 56N 116 24E

COORDINATE	PROVINCE	SUBJECT	SUBJECT	SUBJECT	SUBJECT	SUBJECT	SUBJECT
31° 16' N	CHINA	HOPEH					
107° 16' E							

See sketch CIA page 10

25X1A

DATE OF PHOTO	TYPE	QUALITY	CLASS	NO. OF COPS
			C	A

Approved For Release 2000/08/04 : CIA

CONFIDENTIAL

PHOTO ANALYSIS RE

Approved For Release 2000/08/04 : CIA-RDP78-05867A000200730017-0

PROJECT NO.	LOT NO.	MAP REFERENCE	LATITUDE	LONGITUDE
310799			59 56 N	116 24 E
COUNTRY	PROVINCE			
CHINA	Hopeh			
AREA NO.	SUBJECT	SUBJECT	SUBJECT	SUBJECT
2316	29	SHO AHL		
10	12	10	10	10
10	12	10	10	10

See sketch CIA page 10

25X1A

DATE OF PHOTO	TYPE	QUALITY	CLASS	NO. OF CARDS
	W	W	C	A

Approved For Release 2000/08/04 : CIA-RDP78-05867A000200730017-0

PHOTO NO. 310282
 COORDINATE
 MAP REFERENCE
 LATITUDE 39 56 N
 LONGITUDE 116 24 E

Approved For Release 2000/08/04 : CIA-RDP78-05867A000200730017-0

AREA NO	CLASS	SUBJECT	SUBJECT	SUBJECT	SUBJECT	SUBJECT	SUBJECT
2311	TRV	CHINA	HO PUAH				
1A	2311	TRV	NIR	ROAD	FA		
	2311	TRV	WING	CHIL	RATE		

See Sketch CIA Page 10

25X1A

BASE OF PHOTO	TYPE	QUALITY	CLASS	NO. OF CASE
	4	2	C	2

Approved For Release 2000/08/04 : CIA

PHOTO ANALYSIS RE

FORM NO. 310306

Approved For Release 2000/08/04 : CIA-RDP78-05867A000200730017-0

AREA NO.	SUBJECT	SUBJECT	SUBJECT	SUBJECT	SUBJECT	SUBJECT	SUBJECT
2311	CSG	ANK					

CHINA

39 56 N 116 24 E

See SKetch CIA page 10

25X1A

DATE OF PHOTO	TYPE	QUALITY	CLASS	NO. OF CARDS
	B	2	C	2

Approved For Release 2000/08/04 : CIA-RDP78-05867A000200730017-0

FORM NO. 174 USE PREVIOUS EDITIONS

PHOTO ANALYSIS REPORT

Approved For Release 2000/08/04 : CIA-RDP78-05867A000200730017-0

PHOTO NO. 310385	LOT NO. 1-85	MAP REFERENCE C	LATITUDE 39 56 N		LONGITUDE 116 24 E	
China						
AREA NO. 2311	SUBJECT C26	SUBJECT ANH	SUBJECT	SUBJECT	SUBJECT	SUBJECT
TE APP	1	2	3	4	5	6
See sketch CIA page 10						

25X1A

DATE OF PHOTO	TYPE	QUALITY	CLASS	NO. OF CARDS
Sub 7	B	2	C	2

Approved For Release 2000/08/04 : CIA-RDP78-05867A000200730017-0

FORM NO. 174 USE PREVIOUS EDITIONS PHOTO ANALYSIS REPORT

PHOTO NO. 310380

Approved For Release 2000/08/04 : CIA-RDP78-05867A000200730017-0

LOT NO. [blank]

MAP REFERENCE [blank]

LATITUDE 29 56 N 116 24 E

COUNTRY China

PROVINCE Hubei

AREA NO.	SUBJECT	SUBJECT	SUBJECT	SUBJECT	SUBJECT	SUBJECT	SUBJECT
2311	CSK	ANK					
1	1	1	1	1	1	1	1
1	1	1	1	1	1	1	1
1	1	1	1	1	1	1	1

for SKetch CIA page 10

25X1A

DATE OF PHOTO	TYPE	QUALITY	CLASS	NO. OF CARDS
10/1/73	2	2	C	2

Approved For Release 2000/08/04 : CIA-RDP78-05867A000200730017-0

CONFIDENTIAL

PHOTO ANALYSIS REPORT

PHOTO NO. 310380

LOT NO. 195

MAP REFERENCE

LATITUDE 39 56 N

LONGITUDE 116 24 E

Approved For Release 2000/08/04 : CIA-RDP78-05867A000200730017-0

AREA NO.	SUBJECT	SUBJECT	SUBJECT	SUBJECT	SUBJECT	SUBJECT	SUBJECT
1	10	11	12	13	14	15	16
17	18	19	20	21	22	23	24
25	26	27	28	29	30	31	32

See sketch CIA page 10

25X1A

DATE OF PHOTO	TYPE	QUALITY	CLASS	NO. OF CARDS
	U	W	C	2

Approved For Release 2000/08/04 : CIA-RDP78-05867A000200730017-0

PHOTO ANALYSIS REP

Approved For Release 2000/08/04 : CIA-RDP78-05867A000200730017-0

319300						39 56 N	116 24 E
<p>See SKETCH CIA PAGE 10</p>							

DATE OF PHOTO	TYPE	QUALITY	CLASS	NO. OF CARDS

PHOTO ANALYSIS REP

25X1A

10989 Approved For Release 2000/08/04 : CIA-RDP78-05867A000200730017-0

COUNTRY	AREA NO.	DATE OF PHOTO	TYPE	QUALITY	CLASS	NO. OF CASIS
China	2321	11/21/51	W	C	2	
China	2321	11/21/51	W	C	2	
China	2321	11/21/51	W	C	2	
China	2321	11/21/51	W	C	2	
China	2321	11/21/51	W	C	2	

See sketch CIA page 10

25X1A

Approved For Release 2000/08/04 : CIA-RDP78-05867A000200730017-0

PHOTO ANALYSIS REPORT

PHOTO NO. 310390 LOT NO. 195 MAP REFERENCE 56 N 116 24E
 Approved For Release 2000/08/04 : CIA-RDP78-05867A000200730017-0

COORDINATE	SUBJECT	SUBJECT	SUBJECT	SUBJECT	SUBJECT	SUBJECT	SUBJECT
China	195	195	195	195	195	195	195
195	195	195	195	195	195	195	195
195	195	195	195	195	195	195	195

See SKETCH CIA Page 10

25X1A

DATE OF PHOTO	TYPE	QUALITY	CLASS	NO. OF CARDS
195	H	2	C	3

PHOTO ANALYSIS REF

PHOTO NO. 310301
Approved For Release 2000/08/04 : CIA-RDP78-05867A000200730017-0

COORDINATES 56 N 116 24E

AREA NO.	SUBJECT	SUBJECT	SUBJECT	SUBJECT	SUBJECT	SUBJECT	SUBJECT
2318	CG	ANL	AND				
2319	CG	ANL	AND				
2320	CG	ANL	AND				
2321	CG	ANL	AND				
2322	CG	ANL	AND				
2323	CG	ANL	AND				
2324	CG	ANL	AND				
2325	CG	ANL	AND				
2326	CG	ANL	AND				
2327	CG	ANL	AND				
2328	CG	ANL	AND				
2329	CG	ANL	AND				
2330	CG	ANL	AND				

See SKETCH CIA Page 10

25X1A

BASE OF PHOTO	TYPE	QUALITY	CLASS	NO. OF CARDS
2318	H	2	C	3

310392 Approved For Release 2000/08/04 : CIA-RDP78-05867A000200730017-0

AREA NO	GRID	GRID	GRID	GRID	GRID	GRID	GRID	GRID
2311	C2G	ANL	AND					

CHINA
HAPPEN
UD
R
CHINA

See SKETCH CIA Page 10

25X1A

DATE OF PHOTO	TYPE	QUALITY	CLASS	NO. OF COPIES
10/15/57	H	2	C	3

Approved For Release 2000/08/04 : CIA-RDP78-05867A000200730017-0

PHOTO ANALYSIS REPORT

Approved For Release 2000/08/04 : CIA-RDP78-05867A000200730017-0

INDEX NO. 310399	MAP REFERENCE	LATITUDE	LONGITUDE
COUNTRY China	PROVINCE Hopeh		
AREA NO. 2311	SUBJECT COG	SUBJECT MHL	SUBJECT NR
	SUBJECT UN	SUBJECT UD	SUBJECT Lid
	SUBJECT CH	SUBJECT h	SUBJECT A
Sketch CIA Page 10			

25X1A

NAME OF PHOTO	TYPE	QUALITY	CLASS	NO. OF CARDS
Approved For Release 2000/08/04 : CIA-RDP78-05867A000200730017-0				
CLASSIFICATION				

PHOTO NO. 110396

LOT NO. 195

MAP REFERENCE C

CARTRIDGE 39 06 11 116 24 E

Approved For Release 2000/08/04 : CIA-RDP78-05867A000200730017-0

COUNTRY	China							
AREA NO.	SUBJECT	SUBJECT	SUBJECT	SUBJECT	SUBJECT	SUBJECT	SUBJECT	SUBJECT
	2111	CSG	ANL					
	PEI	OG	NIR					
	AP	ON	TUNG					
			CHIH					

See sketch CIA page 10

25X1A

DATE OF PHOTO	TYPE	QUALITY	CLASS	NO. OF CARDS
	H	2	C	2

Approved For Release 2000/08/04 : CIA-RDP78-05867A000200730017-0

PHOTO ANALYSIS REPORT

APPROVED FOR RELEASE 2000/08/04 : CIA-RDP78-05867A000200730017-0

COUNTRY: CHINA

AREA NO: 2314

DESCRIPTION: PANORAMA

DATE OF PHOTO: 1956

TYPE: PANORAMA

QUALITY: C

CLASS: C

NO. OF CARDS: 3

APPROVED FOR RELEASE 2000/08/04 : CIA-RDP78-05867A000200730017-0

PHOTO ANALYSIS REPORT


APPROVED FOR RELEASE 2000/08/04 : CIA-RDP78-05867A000200730017-0

PHOTO ANALYSIS REPORT

Approved For Release 2000/08/04 : CIA-RDP78-05867A000200730017-0

REPORT NO.	313997	SERIAL NO.	1-195	MAP REFERENCE	C	CARTOON	39	S6N	116	2HE
COUNTRY	China		SUBJECT	PANORAMA						
AREA NO.	116	116	116	116	116	116	116	116	116	116
1	2	3	4	5	6	7	8	9	10	11
HANTUENCHING Air Field (39 58N 116 15E) seen from temple of AZURE cloud, PART 3 OF 6 part PANORAMA. SEE CIA										

25X1A



SERIAL NO.	TYPE	CLASS	NO. OF CARDS
1	2	C	2

PHOTO ANALYSIS REP

Approved For Release 2000/08/04 : CIA-RDP78-05867A000200730017-0

310891 Approved For Release 2000/08/04 : CIA-RDP78-05867A000200730017-0

LOC NO. 175 MAP REFERENCE HOP EN LATITUDE 39 56N 118 24E LONGITUDE

COUNTRY China AREA NO. 2016 SUBJECTS: ANG DOF, PIPING, CHOW, ENP, PTA, NOR, AMA, AZUT

16 seen from Temple of Azun ~~cloud~~ cloud. Part of Great Panorama. See CIA.

BASE OF PHOTO TYPE QUALITY CLASS NO. OF CARDS

Approved For Release 2000/08/04 : CIA-RDP78-05867A000200730017-0

COPIES FOR NVA PHOTO ANALYSIS REPORT

REPORT NO. 310399
 LOT NO. 195
 MAP REFERENCE C
 LATITUDE 39
 LONGITUDE 58N 118 24E
 Approved For Release 2000/08/04 : CIA-RDP78-05867A000200730017-0

AREA NO.	SUBJECT	SUBJECT	SUBJECT	SUBJECT	SUBJECT	SUBJECT	SUBJECT	SUBJECT
1	CHINA	ANG	DOF	DXB				
2	PEIPING	CHINA	NR		PA	NO	AMA	
3	CHINA				OF		AZUT	

25X1A

BANTIANCHANG Airfield 39 58N
 116 24E seen from Temple of
 Azure Cloud. PARTS OF
 PART PHOTOGRAPH. SEE CIA

DATE OF PHOTO	TYPE	QUALITY	CLASS	NO. OF CARDS
10/1/74	W	U	C	3

Approved For Release 2000/08/04 : CIA-RDP78-05867A000200730017-0
 PHOTO ANALYSIS REPORT

ROLL NO. 310400 | LOT NO. L-195 | MAP REFERENCE C | LATITUDE 39 56N 116 24E

COUNTRY Approved For Release 2000/08/04 : CIA-RDP78-05867A000200730017-0

AREA NO.	SUBJECT	SUBJECT	SUBJECT	SUBJECT	SUBJECT	SUBJECT	SUBJECT	SUBJECT
2316	ANG	DOF	DOB					
	PA	NO	TA	MA				
	PEOPLE							

ANTIENTHANG AIRFIELD (39 56N 116 15E) SEEN FROM TEMPLE OF
 AZUN ~~CHLOUD~~ CHLOUD. PART OF
 PART PROGRAM. SEE CIA
 THRU

25X1A

DATE OF PHOTO	TYPE	QUALITY	CLASS	NO. OF CARDS
July 57	W	E	C	

CLASSIFICATION Approved For Release 2000/08/04 : CIA-RDP78-05867A000200730017-0
 PHOTO ANALYSIS REPORT

REPORT NO. 310401 LOC NO. L-1955 MAP REFERENCE 385 SC 216 2HE LATITUDE 116 2HE LONGITUDE

COUNTRY Approved For Release 2000/08/04 : CIA-RDP78-05867A000200730017-0

AREA NO.	SUBJECT	SUBJECT	SUBJECT	SUBJECT	SUBJECT	SUBJECT	SUBJECT	SUBJECT
2311	HEAD	CAF						
2312	229	229			FACTORY			20
2313	229	229			FACTORY			20

FACTORY. PART 1 OF 2 PART
 MANAMA, see CIA
 PHOTOS TAKEN
 outside Jungchih gate NE OF
 CITY. see sketch in book

DATE OF PHOTO	TYPE	QUALITY	CLASS	NO. OF CARDS
10/1/55	W	3	C	2

Approved For Release 2000/08/04 : CIA-RDP78-05867A000200730017-0

Approved for Release 2000/08/04 : CIA-RDP78-05867A000200730057-0

WORD NO. 115 MAP REFERENCE 39 56 N 116 24 E

COUNTRY China PROVINCE Honan

AREA NO. SUBJECT SUBJECT SUBJECT SUBJECT SUBJECT SUBJECT SUBJECT SUBJECT

2315 HED CG
A P I P I Z A
P H O F A C T O R Y
P H O F A C T O R Y
25X1A

CO Factory, PART 2 OF 2 PART
MANDANA, by CIA
~~MANDANA~~ PHOTOS TAKEN
outside Tungchih GATE NE OF
CITY. See sketch CIA 00013

SERIAL NO. TYPE QUANTITY CLASS NO. OF CARDS

Approved for Release 2000/08/04 : CIA-RDP78-05867A000200730057-0

CONFIDENTIAL

Approved For Release 2000/08/04 : CIA-RDP78-05867A000200730017-0

FORM NO.	310409	LOT NO	5-195	MAP REFERENCE		LATITUDE	39° 51' N	LONGITUDE	116° 24' E
COUNTRY	China								
AREA NO	2215	SUBJECT	C2G	SUBJECT		SUBJECT		SUBJECT	
	10								
	20								
	30								

See sketch CIA files

25X1A

DATE OF PHOTO	TYPE	QUALITY	CLASS	NO. OF CARDS
11/10/72	3	C	1	

Approved For Release 2000/08/04 : CIA-RDP7
 WORD NO. 110405 REF ID: A66561
 MAP REFERENCE E LATITUDE 39 56 N LONGITUDE 116 24 E

COUNTRY CHINA PROVINCE Hopeh

AREA NO. 2011 SUBJECT CC SUBJECT SUBJECT SUBJECT SUBJECT SUBJECT SUBJECT SUBJECT

APRIL 1951 AT LOOKING TO W
 AT 15 W AT 20 K O R L d 25 25

JUST NORTH OF TUNG CHIH GATE
 WATERWORKS OUTSIDE TUNG CHIH
 GATE NE OF CITY. SEE SKETCH
 CA page 3

25X1A

NAME OF PHOTO TYPE QUALITY CLASS NO. OF CARDS

Approved For Release 2000/08/04 : CIA-RDP7

CLASSIFICATION CAPTION

Approved For Release 2000/08/04 : CIA-RDP78-05867A000200730017-0

AGRO NO. LIST NO. MAP REFERENCE LATITUDE LONGITUDE

COUNTRY CHINA PROVINCE Hoopch

AGRO NO. SUBJECT SUBJECT SUBJECT SUBJECT SUBJECT SUBJECT SUBJECT SUBJECT
2311 22R AED ALL UO FACTORY
op of 15 20
of 15 20
of 15 20
of 15 20
of 15 20
of 15 20
of 15 20
of 15 20

part 1 of 5 part PANORAMA.
see SKETCH thru

25X1A

BASE OF PHOTO TYPE QUALITY CLASS NO. OF CARDS

Approved For Release 2000/08/04 : CIA-RDP78-05867A000200730017-0

CONFIDENTIAL PHOTO ANALYTIC RE...

PHOTO NO. 310608 USE NO. 116 MAP REFERENCE 29 56 N 116 24 E

COUNTRY CHINA Approved For Release 2000/08/04 : CIA-RDP78-05867A000200730017-0

AREA NO. 2311 SUBJECT CGR AND AHI

FACTORY

WHICH

PANORAMA

SEE SKETCH

25X1A

DATE OF PHOTO	TYPE	QUALITY	CLASS	NO. OF CARDS
<u>10/17/68</u>	<u>W</u>	<u>W</u>	<u>C</u>	<u>3</u>

Approved For Release 2000/08/04 : CIA-RDP78-05867A000200730017-0

PHOTO ANALYSIS REPORT

FORM NO. 174 USE PREVIOUS EDITIONS

APPROX NO. 31925 Approved For Release 2000/08/04 : CIA-RDP78-05867A000200780017-02 NE

COUNTRY CHINA PROVINCE Hopeh

AREA NO. 231K SUBJECT CIG AREA SUBJECT SUBJECT SUBJECT SUBJECT SUBJECT SUBJECT

AD RIPPING UO FACTORY 20

REPAIRING TIO CHIH GAT 40

REPAIRING TIO CHIH GAT

PART 3 OF 5 PART PANORAMA.
 SEE SKETCH pg 4 thru

25X1A

DATE OF PHOTO	TYPE	QUANTITY	CLASS	NO. OF CARDS

Approved For Release 2000/08/04 : CIA-RDP78-05867A000200780017-02 NE

CLASSIFICATION CONFIDENTIAL

PHOTO NO. 310610 LOT NO. L-195 MAP REFERENCE C LATITUDE 29 56 N 116 24 E

COUNTRY Approved For Release 2000/08/04 : CIA-RDP78-05867A000200730017-0 PROVINCE

AREA NO 2311 SUBJECT CSF ADD AMU SUBJECT SUBJECT SUBJECT SUBJECT SUBJECT

OP. N. H. P. I. I. U. T. C. O. F. A. C. T. O. R. Y. 30
 N. H. P. I. I. U. T. C. O. F. A. C. T. O. R. Y. 40
 N. H. P. I. I. U. T. C. O. F. A. C. T. O. R. Y.

PART OF S PART PANORAMA
 SPECIAL thru
 See SKETCH page 25X1A

DATE OF PHOTO	TYPE	QUALITY	CLASS	NO. OF CARDS
10/27/65	W	W	C	3

APPROX. NO. 310422 LOT NO. 195 MAP REFERENCE C LATITUDE 39 56N LONGITUDE 116 24E
COUNTRY Approved For Release 2000/08/04 : CIA-RDP78-05867A000200730017-0 CHINA HOPKIN
AREA NO. 2311 SUBJECT CS2G SUBJECT ADD ALL SUBJECT SUBJECT SUBJECT SUBJECT SUBJECT
COPIL
FACTORY
CHIH
PART 5 OF 5 PART PANORAMA.
SEE SKETCH PAGE

DATE OF PHOTO	TYPE	QUALITY	CLASS	NO. OF CARDS
SUB G 1	W	W	C	3

PHOTO NO. 11612 LOT NO. 195 MAP REFERENCE C LATITUDE 39° 56' N LONGITUDE 116° 24' E
 Approved For Release 2000/08/04 : CIA-RDP78-05867A000200730017-0

COUNTRY China SUBJECT HONG KONG

AREA NO.	SUBJECT	SUBJECT	SUBJECT	SUBJECT	SUBJECT	SUBJECT	SUBJECT	SUBJECT
<u>231H</u>	<u>ALL</u>	<u>THN</u>						
<u>231H</u>	<u>ALL</u>	<u>THN</u>	<u>NIR</u>		<u>TRAN</u>	<u>ST</u>	<u>OT</u>	<u>20</u>
<u>231H</u>	<u>ALL</u>	<u>THN</u>	<u>NIR</u>		<u>TRAN</u>	<u>ST</u>	<u>OT</u>	<u>20</u>
<u>231H</u>	<u>ALL</u>	<u>THN</u>	<u>NIR</u>		<u>TRAN</u>	<u>ST</u>	<u>OT</u>	<u>20</u>

in south west
PART OF CITY, see sketch
CIA page 40

25X1A

DATE OF PHOTO	TYPE	QUALITY	CLASS	NO. OF CARDS
<u>JULY 1950</u>	<u>W</u>	<u>3</u>	<u>C</u>	<u>2</u>

Approved For Release 2000/08/04 : CIA-RDP78-05867A000200730017-0

APPROVED FOR RELEASE 2000/08/04 : CIA-RDP78-05867A000200730017-0 H E

COUNTRY	China		PROVINCE	HOP KH					
AREA NO.	2312	SUBJECT	ANU	ANU	ANU	SUBJECT	SUBJECT	SUBJECT	SUBJECT
	2312		ANU	ANU	ANU	TAN	AN	F	OF
			ANU	ANU	ANU	W	OF	K	UA
			GATE						

part of city. see sketch
CIA page 4

25X1A

APPROVED FOR RELEASE 2000/08/04 : CIA-RDP78-05867A000200730017-0 H E

CONFIDENTIAL

PHOTO NO. 11047 LOT NO. L-115 MAP REFERENCE C LATITUDE 37 56 N 116 24 E

COUNTRY Approved For Release 2000/08/04 CIA-RDP78-05867A000200730017-0 PROVINCE

AREA NO.	SUBJECT	SUBJECT	SUBJECT	SUBJECT	SUBJECT	SUBJECT	SUBJECT	SUBJECT
2311	CG							
110	110	110	110	110	110	110	110	110
110	110	110	110	110	110	110	110	110

in southwest part of city
see sketch CIA

25X1A

DATE OF PHOTO	TYPE	QUALITY	CLASS	NO. OF CARDS
JULY 57	W	3	C	1

CLASSIFICATION CONFIDENTIAL
 APPROVED FOR RELEASE 2000/08/04 CIA-RDP78-05867A000200730017-0
 PHOTO ANALYSIS REPORT

Approved For Release 2000/08/04 : CIA-RDP78-05867A000200730017-0

PHOTO NO. LOT NO. MAP REFERENCE LATITUDE LONGITUDE

COUNTRY CHINA

AREA NO. SUBJECT SUBJECT SUBJECT SUBJECT SUBJECT SUBJECT SUBJECT

PROVINCE

CITY

OBJECT

DESCRIPTION

NOTES

OF CITY. SEE SKETCH

CIA FILE

25X1A

BASE OF PHOTO TYPE QUALITY CLASS NO. OF CARDS

UOLVSJY 4 2 C 3

Approved For Release 2000/08/04 : CIA-RDP78-05867A000200730017-0

PHOTO NO 310416 LOT NO L-195 MAP REFERENCE C LATITUDE 39 51 6 N LONGITUDE 116 24 E

COUNTRY Approved For Release 2000/08/04 : CIA-RDP78-05867A000200730017-0 PROVINCE

AREA NO 2311 SUBJECT 033 DOB ALT SUBJECT SUBJECT SUBJECT SUBJECT SUBJECT SUBJECT SUBJECT

PROVINCE
 APPROXIMATE LOCATION OF CITY
 CLASH AREA

Lake Northwest
 OF CITY. See sketch
 CIA file

25X1A

DATE OF PHOTO	TYPE	QUALITY	CLASS	NO. OF CARDS
04-15-74	4	2	C	3

Approved For Release 2009/08/04 : CIA-RDP78-05867A000200790017-0

PHOTO NO. 710417 LOT NO. 127 MAP REFERENCE 23 560 212 21 E LATITUDE 23 560 212 21 E LONGITUDE 23 560 212 21 E

COORIN China Hoppoh

AREA NO	SUBJECT	SUBJECT	SUBJECT	SUBJECT	SUBJECT	SUBJECT	SUBJECT	SUBJECT
2311	D33	003	AL7					
2311	PAP	PA	PA	PA	PA	PA	PA	PA
2311	PALACE	[WKP]						

OF CITY. LAKE NORTHWEST
CIA page 1 sketch

25X1A

BASE OF PHOTO	TYPE	QUALITY	CLASS	NO. OF CARDS
Subj 7	4	2	C	3

Approved For Release 2009/08/04 : CIA-RDP78-05867A000200790017-0

Approved For Release 2000/08/04 : CIA-RDP78-05867A000200730017-0

PHOTO NO. 310418 LOT NO. 105 REFERENCE C 39 SUBJECT 56N 116 2AF

AREA NO. CHINA SUBJECT SUBJECT SUBJECT SUBJECT SUBJECT SUBJECT SUBJECT SUBJECT

2311
Peking
TAC
Lake Northwest
Sketch CIA

25X1A

DATE OF PHOTO	TYPE	QUALITY	CLASS	NO. OF CARDS
10/15/57	4	2	C	2

Approved For Release 2000/08/04 : CIA-RDP78-05867A000200730017-0

PHOTO NO. 310473 LOT NO. L-195 MAP REFERENCE C LATITUDE 39 56N LONGITUDE 116 24E

Approved For Release 2000/08/04 : CIA-RDP78-05867A000200730017-0

AREA NO.	SUBJECT	SUBJECT	SUBJECT	SUBJECT	SUBJECT	SUBJECT	SUBJECT	SUBJECT
P	2011	AKH						
P	RA	RA	NR	UD	12	PLAN	20	
P	RA	RA	NR	UD	12	PLAN	20	
P	RA	RA	NR	UD	12	PLAN	20	
								25X1A

when dredging operations were being conducted, sketch CIA photo

DATE OF PHOTO	TYPE	QUALITY	CLASS	NO. OF CARDS
10/07	W	P	C	1

Approved For Release 2000/08/04 : CIA-RDP78-05867A000200730017-0 24F

PHOTO NO. LOT NO. MAP REFERENCE LATITUDE LONGITUDE

COUNTRY CHINA PROVINCE Ho Peh

AREA NO	SUBJECT	SUBJECT	SUBJECT	SUBJECT	SUBJECT	SUBJECT	SUBJECT	SUBJECT
2314	AK7	AK2	AK1	AKM				
001	002	003	004	005	006	007	008	009
010	011	012	013	014	015	016	017	018
019	020	021	022	023	024	025	026	027
028	029	030	031	032	033	034	035	036
037	038	039	040	041	042	043	044	045
046	047	048	049	050	051	052	053	054
055	056	057	058	059	060	061	062	063
064	065	066	067	068	069	070	071	072
073	074	075	076	077	078	079	080	081
082	083	084	085	086	087	088	089	090
091	092	093	094	095	096	097	098	099
100	101	102	103	104	105	106	107	108
109	110	111	112	113	114	115	116	117
118	119	120	121	122	123	124	125	126
127	128	129	130	131	132	133	134	135
136	137	138	139	140	141	142	143	144
145	146	147	148	149	150	151	152	153
154	155	156	157	158	159	160	161	162
163	164	165	166	167	168	169	170	171
172	173	174	175	176	177	178	179	180
181	182	183	184	185	186	187	188	189
190	191	192	193	194	195	196	197	198
199	200	201	202	203	204	205	206	207
208	209	210	211	212	213	214	215	216
217	218	219	220	221	222	223	224	225
226	227	228	229	230	231	232	233	234
235	236	237	238	239	240	241	242	243
244	245	246	247	248	249	250	251	252
253	254	255	256	257	258	259	260	261
262	263	264	265	266	267	268	269	270
271	272	273	274	275	276	277	278	279
280	281	282	283	284	285	286	287	288
289	290	291	292	293	294	295	296	297
298	299	300	301	302	303	304	305	306
307	308	309	310	311	312	313	314	315
316	317	318	319	320	321	322	323	324
325	326	327	328	329	330	331	332	333
334	335	336	337	338	339	340	341	342
343	344	345	346	347	348	349	350	351
352	353	354	355	356	357	358	359	360
361	362	363	364	365	366	367	368	369
370	371	372	373	374	375	376	377	378
379	380	381	382	383	384	385	386	387
388	389	390	391	392	393	394	395	396
397	398	399	400	401	402	403	404	405
406	407	408	409	410	411	412	413	414
415	416	417	418	419	420	421	422	423
424	425	426	427	428	429	430	431	432
433	434	435	436	437	438	439	440	441
442	443	444	445	446	447	448	449	450
451	452	453	454	455	456	457	458	459
460	461	462	463	464	465	466	467	468
469	470	471	472	473	474	475	476	477
478	479	480	481	482	483	484	485	486
487	488	489	490	491	492	493	494	495
496	497	498	499	500	501	502	503	504
505	506	507	508	509	510	511	512	513
514	515	516	517	518	519	520	521	522
523	524	525	526	527	528	529	530	531
532	533	534	535	536	537	538	539	540
541	542	543	544	545	546	547	548	549
550	551	552	553	554	555	556	557	558
559	560	561	562	563	564	565	566	567
568	569	570	571	572	573	574	575	576
577	578	579	580	581	582	583	584	585
586	587	588	589	590	591	592	593	594
595	596	597	598	599	600	601	602	603
604	605	606	607	608	609	610	611	612
613	614	615	616	617	618	619	620	621
622	623	624	625	626	627	628	629	630
631	632	633	634	635	636	637	638	639
640	641	642	643	644	645	646	647	648
649	650	651	652	653	654	655	656	657
658	659	660	661	662	663	664	665	666
667	668	669	670	671	672	673	674	675
676	677	678	679	680	681	682	683	684
685	686	687	688	689	690	691	692	693
694	695	696	697	698	699	700	701	702
703	704	705	706	707	708	709	710	711
712	713	714	715	716	717	718	719	720
721	722	723	724	725	726	727	728	729
730	731	732	733	734	735	736	737	738
739	740	741	742	743	744	745	746	747
748	749	750	751	752	753	754	755	756
757	758	759	760	761	762	763	764	765
766	767	768	769	770	771	772	773	774
775	776	777	778	779	780	781	782	783
784	785	786	787	788	789	790	791	792
793	794	795	796	797	798	799	800	801
802	803	804	805	806	807	808	809	810
811	812	813	814	815	816	817	818	819
820	821	822	823	824	825	826	827	828
829	830	831	832	833	834	835	836	837
838	839	840	841	842	843	844	845	846
847	848	849	850	851	852	853	854	855
856	857	858	859	860	861	862	863	864
865	866	867	868	869	870	871	872	873
874	875	876	877	878	879	880	881	882
883	884	885	886	887	888	889	890	891
892	893	894	895	896	897	898	899	900

(39 47N 116 23E)

Soviet TU-104 Jet AIRLINER.
See sketch CIA page 6.

25X1A

DATE OF PHOTO	TYPE	QUALITY	LEAS	NO. OF CARDS
2/11/53	4	2	C	3

Approved For Release 2000/08/04 : CIA-RDP78-05867A000200730017-0

PHOTO NO. Approved For Release 2000/08/04 : CIA-RDP78-05867A000200730017-0

COUNTRY: CHINA PROVINCE: Hopeh

AREA NO: 2314 SUBJECT: ~~AKI~~ ARK SUBJECT: NAN YUAN

PHAN K PATK

See sketch CIA page 6

25X1A

DATE OF PHOTO	TYPE	QUALITY	CLASS	NO. OF COPIES

Approved For Release 2000/08/04 : CIA-RDP78-05867A000200730017-0

CLASSIFICATION: CONFIDENTIAL

PHOTO NO. 218422 LOT NO. L-175 MAP REFERENCE C LATITUDE 39 56N LONGITUDE 116 24E

COUNTRY Approved For Release 2000/08/04 : CIA-RDP78-05867A000200730017-0

AREA NO. 2311 SUBJECT 220 250 ~~250~~ 002

CHINA
 # 2311 # 220 # 250 # ~~250~~ # 002
 # 2311 # 220 # 250 # ~~250~~ # 002
 # 2311 # 220 # 250 # ~~250~~ # 002

43 KILOMETERS NORTH OF
 TRESHENG GATE. SEE
 SKETCH CIA PAGE 1

25X1A

DATE OF PHOTO	TYPE	QUALITY	CLASS	NO. OF CARDS
NOV 57	4	1	C	3

PHOTO NO: Approved For Release 2009/08/04 : CIA-RDP78-05867A000200730617-024E

COUNTRY: China PROVINCE: Hopeh

AREA NO	SUBJECT	SUBJECT	SUBJECT	SUBJECT	SUBJECT	SUBJECT	SUBJECT	SUBJECT
2311	220	230						
1-9	2-9	3-9	4-9	5-9	6-9	7-9	8-9	9-9
A	B	C	D	E	F	G	H	I

42 Kilometers North of
Tientsin Gate. See
Sketch & CIA page 7

25X1A

DATE OF PHOTO	TYPE	QUALITY	CLASS	NO. OF CARDS
			C	2

Approved For Release 2009/08/04 : CIA-RDP78-05867A000200730617-024E

COMINT/NOTICE/NEC

PHOTO NO. 310424 LOT NO. 195 MAP REFERENCE C LATITUDE 39 56N LONGITUDE 116 24E

Approved For Release 2000/08/04 : CIA-RDP78-05867A000200730017-0

COUNTRY CHINA

AREA NO	SUBJECT	SUBJECT	SUBJECT	SUBJECT	SUBJECT	SUBJECT	SUBJECT	SUBJECT
2311	220	250	C2G	THW				
1-0	2-0	3-0	4-0	5-0	6-0	7-0	8-0	9-0
10	11	12	13	14	15	16	17	18
19	20	21	22	23	24	25	26	27

43 Kilometers North of
Tesheng Gate. See
Sketch CIA page 1

25X1A

DATE OF PHOTO	TYPE	QUALITY	CLASS	NO. OF CARDS
1/25/57	U	3	C	4

Approved For Release 2000/08/04 : CIA-RDP78-05867A000200730017-0

PHOTO NO. 318425 | LOT NO. L-195 | MAP REFERENCE C | LATITUDE 39 55N | LONGITUDE 116 24E

COORDINATE Approved For Release 2000/08/04 : CIA-RDP78-05867A000200730017-0

AREA NO	SUBJECT	SUBJECT	SUBJECT	SUBJECT	SUBJECT	SUBJECT	SUBJECT	SUBJECT
2711	ASO	250	CSF					
1-P	211	212	213	214	215	216	217	218
#	U	A	219	220	221	222	223	224
			BRIDGE			TANK	TR	A
						FUCHOU		
43 Kilometers North of Tesheng Gate. See sketch CIA page 1								

25X1A

DATE OF INFO	TYPE	QUALITY	CLASS	NO. OF CARDS
July 57	H	B	C	3

Approved For Release 2000/08/04 : CIA-RDP78-05867A000200780017-0

PHOTO NO. LOT NO. MAP REFERENCE LATITUDE LONGITUDE

COUNTRY CHINA PROVINCE Hoeh

AREA NO.	SUBJECT	SUBJECT	SUBJECT	SUBJECT	SUBJECT	SUBJECT	SUBJECT	SUBJECT
2311	230	230	C2G					
2311	230	230	NR					
2311	230	230	NR					
2311	230	230	NR					

43 Kilometers North of
Tesheng Gate. See sketch
CIA page 1

25X1A

DATE OF PHOTO	TYPE	QUANTITY	CLASS	NO. OF CARDS
	H	3	C	3

Approved For Release 2000/08/04 : CIA-RDP78-05867A000200780017-0

CONFIDENTIAL

PHOTO NO. 310427 LOT NO. E-115 MAP REFERENCE C LATITUDE 39 56 N 116 24 E

COUNTRY Approved For Release 2000/08/04 : CIA-RDP78-05867A000200730017-0 PROVINCE

AREA NO. 2311 SUBJECT 020 250 C2G DOB

110 120 130 140 150 160 170 180 190 200
TANK TRAIL
FUCHOU
43 Kilometers North of
Tasheng Gate see sketch
CIA page

25X1A

DATE OF PHOTO	TYPE	QUALITY	CLASS	NO. OF CARDS
July 57	H	3	C	04

Approved For Release 2000/08/04 : CIA-RDP78-05867A000200730017-0

PHOTO NO. 3711330 LOT NO. 195 MAP REFERENCE C LATITUDE 39 56 N LONGITUDE 116 24 E

COUNTRY CHINA

AREA NO. 2011 SUBJECT DOB SUBJECT AHO SUBJECT 220 SUBJECT JHP SUBJECT CIG

12 10 11 29 SUBJECT ATR SUBJECT TANR SUBJECT TRA

12 10 11 29 SUBJECT ATR SUBJECT TANR SUBJECT TRA

12 10 11 29 SUBJECT ATR SUBJECT TANR SUBJECT TRA

40 Kilometers North of
Tasheng GATE. See sketch
CIA Report.

25X1A

DATE OF PHOTO TYPE QUALITY CLASS NO. OF CARDS

10/11/72 2 2 C 5

Approved For Release 2000/08/04 : CIA-RDP

Approved For Release 2000/08/04 : CIA-RDP78-05867A000200730017-0

PHOTO NO. 1114 LOT NO. 195 MAP REFERENCE S LATITUDE 39 56 N LONGITUDE 116 04 E

COUNTRY China

AREA NO	SUBJECT	SUBJECT	SUBJECT	SUBJECT	SUBJECT	SUBJECT	SUBJECT
<u>2311</u>	<u>DOB</u>	<u>AHQ</u>	<u>2510</u>	<u>2510</u>	<u>C25</u>		
<u>2312</u>	<u>2312</u>	<u>2312</u>	<u>2312</u>	<u>2312</u>	<u>TANK</u>	<u>TRA</u>	<u>20</u>
<u>2313</u>	<u>2313</u>	<u>2313</u>	<u>2313</u>	<u>2313</u>	<u>AT</u>	<u>FUCHOU</u>	<u>22</u>

43 Kilometers North of Tasheng Gate. See sketch CIA map.

25X1A

DATE OF PHOTO	TYPE	QUALITY	CLASS	NO. OF CARDS
<u>10/17/55</u>	<u>W</u>	<u>W</u>	<u>C</u>	<u>5</u>

Approved For Release 2000/08/04 : CIA-RDP78-05867A000200730017-0


PHOTO NO. 310430 LOT NO. L-195 MAP REFERENCE C LATITUDE 39 56 N 116 04 E

COUNTRY Approved For Release 2000/08/04 : CIA-RDP78-05867A000200730017-0

AREA NO.	SUBJECT	SUBJECT	SUBJECT	SUBJECT	SUBJECT	SUBJECT	SUBJECT	SUBJECT
2311	000	A43	200	25P				
10					TANK			
20								
30								
40								

43 Kilometers North of Tasheng Gate. See sketch CIA page.

25X1A



DATE OF PHOTO	TYPE	QUALITY	CLASS	NO. OF CAR.
NOV 57	B	B	C	4

CLASSIFICATION Approved For Release 2000/08/04 : CIA-RDP

PHOTO NO. 310431 Approved For Release 2000/08/04 : CIA-RDP78-05857A000200730017-2 HE

COUNTRY CHINA PROVINCE Hopuh

AREA NO.	SUBJECT	SUBJECT	SUBJECT	SUBJECT	SUBJECT	SUBJECT	SUBJECT	SUBJECT
070	20th CGA	905	NIA		ANTA	ANTA	ANTA	ANTA
070	ANTA	ANTA	ANTA	ANTA	ANTA	ANTA	ANTA	ANTA
070	ANTA	ANTA	ANTA	ANTA	ANTA	ANTA	ANTA	ANTA

on road going north from
Tesheng gate. 1st photo
1st photo of gate.

25X1A

CLASSIFICATION DATE OF PHOTO TYPE QUALITY CLASS NO. OF CARDS

Approved For Release 2000/08/04 : CIA-RDP78-05857A000200730017-2 HE

CLASSIFICATION CONTROL NO. TARDCC

Approved For Release 2000/08/04 : CIA-RDP78-05867A000200730017-0

PHOTO NO.	LOT NO.	MAP REFERENCE	LATITUDE	LONGITUDE
			39 56 N	116 24 E
COUNTRY	CHINA			
AREA NO.	2211 AMO AWC2G			
	SUBJECT	SUBJECT	SUBJECT	SUBJECT
	010	020	030	040
	050	060	070	080
	090	100	110	120
	130	140	150	160
	170	180	190	200
	210	220	230	240
	250	260	270	280
	290	300	310	320
	330	340	350	360
	370	380	390	400
	410	420	430	440
	450	460	470	480
	490	500	510	520
	530	540	550	560
	570	580	590	600
	610	620	630	640
	650	660	670	680
	690	700	710	720
	730	740	750	760
	770	780	790	800
	810	820	830	840
	850	860	870	880
	890	900	910	920
	930	940	950	960
	970	980	990	1000

see sketch
CIA

25X1A

TYPE OF PHOTO	TYPE	QUALITY	CLASS	NO. OF CARDS
	H	2	C	3

Approved For Release 2000/08/04 : CIA-RDP

APPROVED FOR RELEASE 2000/08/04 CIA-RDP78-05867A000200730017-0

AREA NO.	SUBJECT	SUBJECT	SUBJECT	SUBJECT	SUBJECT	SUBJECT	SUBJECT	SUBJECT
1	CHINA							
2	Beih	AND	AND	CG				
3	ON	PA	IN	2				
4	CH	BO	PA	2				
5								

These SKETCH

CIA

25X1A

DATE OF PHOTO	F-7E	QUALITY	CLASS	NO. OF CARDS
	4	3	C	3

APPROVED FOR RELEASE 2000/08/04 CIA-RDP

CONFIDENTIAL

PHOTO ANALYTIC REF