

PHOTO NO: 298138
 101 NO: K-4059
 MAP REFERENCE: C
 LATITUDE: 50°N
 LONGITUDE: 70°E

Approved For Release 2000/08/14 : CIA-RDP78-05867A000200700028-1

COUNTRY: USSR / ASIATIC REPUBLIC / KHABAROVSK KRAY
 PROVINCE: KHABAROVSK KRAY

AREA NO	SUBJECT	SUBJECT	SUBJECT	SUBJECT	SUBJECT	SUBJECT	SUBJECT	SUBJECT
49N	AKA	C2G						
	N I K O L A Y E V							
	[B U I L D I N G]							
	[R E E T]							

25X1C

DATE OF PHOTO	TYPE	QUALITY	CLASS	NO. OF CARDS
	4	2	3	2

CLASSIFICATION: ~~SECRET~~
 CAPTIONED BY: EK

PHOTO NO: 208637
 LOG NO: R-4837
 MAP REFERENCE: CIA-RDP78-05867A000200700028-1
 LATITUDE: 53° 00' N
 LONGITUDE: 127° 45' E

COUNTRY: USSR/ASIATIC RSFR/KHABAROVSK KRAY

AREA NO: 49N
 SUBJECT: C26

N	1	K	5	L	10	A	15	Y	20	E	25	V	30	S	35	K	40	-	45	N	50	A	55	-	60	A	65	M	70	U	75	R	80	E	85

OFFICE - TYPE BUILDING

25X1C

DATE OF PHOTO	TYPE	QUALITY	CLASS	NO. OF CARDS
	4	2	3	1

Approved For Release 2000/08/14 : CIA-RDP78-05867A000200700028-1

PHOTO NO. LOT NO. MAP REFERENCE LATITUDE LONGITUDE

COUNTRY PROVINCE

USSR/ASIATIC RSFSR/KHABAROVSK KRAY

AREA NO. SUBJECT SUBJECT SUBJECT SUBJECT SUBJECT SUBJECT SUBJECT SUBJECT

49N

02C

N I K O L A Y E V S K - N A - A M U R E
T E X T E R I O R O F M O V I E
T H E A T E R

25X1C

DATE OF PHOTO	TYPE	QUALITY	CLASS	NO. OF CARDS
	4	2	3	1

CLASSIFICATION CAPTIONED BY

CONF

CK

Approved For Release 2000/08/14 : CIA-RDP78-05867A000200700028-1

Approved For Release 2000/08/14 : CIA-RDP78-05867A000200700028-1

REF ID: A66277
COUNTRY: USSR/ASIATIC RFR/KHABAROVSK KRAY
AREA NO: 49N
SUBJECT: C26

PROVINCE: KHABAROVSK KRAY

AREA NO: 49N
SUBJECT: C26

N I K O L A Y E V \$ K - N A - A M U R E

25 30 35 40
B U I L D I N G \$ A L Q N G \$ T

35 40
R E T E T } C A R }

25X1C

DATE OF PHOTO	TYPE	QUALITY	CLASS	NO. OF CARDS
	4	2	3	

CLASSIFICATION: CONF CAPTIONED BY: CK

Approved For Release 2000/08/14 : CIA-RDP78-05867A000200700028-1

Approved For Release 2000/08/14 : CIA-RDP78-05867A000200700028-1

PHOTO NO.	LOT NO.	MAP REFERENCE	LATITUDE	LONGITUDE
47N	7837	6-588	51	71
COUNTRY	PROVINCE			
USSR / ASIATIC RSEK / KHABAROVSK	KRAY			
AREA NO	SUBJECT	SUBJECT	SUBJECT	SUBJECT
47N	ALA	ALB	ALY	
	5	10	15	20
	N I K O L A Y E V S K		N A	A M U R E
	25	30	35	40
	S M A L L	V E S	E L	I N P
	45	50		
	O R T	A R E A		

25X1C

DATE OF PHOTO	TYPE	QUALITY	CLASS	NO. OF CARDS
	4	2	3	3

CLASSIFICATION: CONF CAPTIONED BY: CK

Approved For Release 2000/08/14 : CIA-RDP78-05867A000200700028-1

PHOTO ANALYSIS REPORT

GPO 918791

PHOTO NO. Approved For Release 2000/08/14 : CIA-RDP78-05867A000200700028-1

COUNTRY USSR / ASIATIC RSFR / KHABAROVSK KRAY

AREA NO 49N SUBJECT 3JD

N	1	K	5	L	10	A	15	Y	20	E	25	V	30	S	35	K	40	-	45	N	50	A	55	-	60	A	65	M	70	U	75	R	80	E	85

OFFICER BELONGING TO PACIFIC FLEET

25X1C

DATE OF PHOTO	TYPE	QUALITY	CLASS	NO. OF CARDS
	4	2	3	1

CLASSIFICATION CONF CAPTIONED BY CK

Approved For Release 2000/08/14 : CIA-RDP78-05867A000200700028-1

LOG NO. 9087111 REFERENCE K-7059 LATITUDE 59 58 N LONGITUDE 129 40 E

COUNTRY VSSR / ASIATIC RSFSR / KHABAROVSK KRAY

AREA NO. 49N SUBJECT ALY ALA SUBJECT SUBJECT SUBJECT SUBJECT SUBJECT SUBJECT SUBJECT

N I K O L A Y E V K - N A - A M U R E

M E R C H A N T V E B \$ E L G L


I N K A [C R A N E \$]

IN LEFT FOREGROUND.

25X1C

DATE OF PHOTO	TYPE	QUALITY	CLASS	NO. OF CARDS
	4	2	3	2

CLASSIFICATION CONF CAPTIONED BY EK



Approved For Release 2000/08/14 : CIA-RDP78-05867A000200700028-1

PHOTO NO. 208471 LOT NO. 3037 MAP REFERENCE 528 N 190 48 E

COUNTRY USSR / ASIATIC RSFSR / KHABAROVSK KRAY PROVINCE

AREA NO. 49N SUBJECT ALA D36 D17 SUBJECT SUBJECT SUBJECT SUBJECT SUBJECT

N I K O L A Y E V \$ K - N A - A M U R E

P O R T A R E A . A T O L M T

10 15 20 25 30 35 40 45 50

SEE CIA 294045 AND 294046 FOR RELATED VIEWS.

25X1C

DATE OF PHOTO	TYPE	QUALITY	CLASS	NO. OF CARDS
		4 2	3	3

CLASSIFICATION CONF CAPTIONED BY EK

Approved For Release 2000/08/14 : CIA-RDP78-05867A000200700028-1

Approved For Release 2000/08/14 : CIA-RDP78-05867A000200700028-1

PROJ NO	LOT NO	MAP REFERENCE	LATITUDE	LONGITUDE
COUNTRY ROMANIA PROVINCE				
AREA NO	SUBJECT	SUBJECT	SUBJECT	SUBJECT
60M	AIR			
N.O. 2	METHANE	GAS	PIRO	
CES	ING	FACTORS	[PIT	
2	DIF	2 - PIT	5]	
Part 2 of 2-part PANORAMA.				
DATE OF PHOTO	TYPE	QUALITY	CLASS	NO. OF CARDS
---	4	2	4	1
SOURCE OF PHOTOGRAPH SCHITTEIA 17 Aug 57				
CLASSIFICATION	CAPTIONED BY			
Approved For Release 2000/08/14 : CIA-RDP78-05867A000200700028-1				

FORM NO. 77 USE PREVIOUS EDITIONS PHOTO ANALYSIS REPORT

Approved For Release 2000/08/14 : CIA-RDP78-05867A000200700028-1

PHOTO NO.	LOT NO.	MAP REFERENCE	LATITUDE	LONGITUDE	
Approved For Release 2000/08/14 : CIA-RDP78-05867A000200700028-1					
COUNTRY	PROVINCE				
RUMANIA					
AREA NO.	SUBJECT	SUBJECT	SUBJECT	SUBJECT	
60M	AIR				
NIC.	2 ⁵	M E T H A N E	G A S	P R O	
C E S S I N G	25	F A C T O R Y		[P T] ⁴⁰	
①	O F	2 - P T S			
Part 1 of 2-part PANORAMA.					
DATE OF PHOTO	TYPE	QUALITY	CLASS	NO. OF CARDS	SOURCE OF PHOTOGRAPH
	4	2	4	1	SCINTEIA 17 Aug 57
CLASSIFICATION	CAPTIONED BY				
Approved For Release 2000/08/14 : CIA-RDP78-05867A000200700028-1					
FORM NO. 174 USE PREVIOUS EDITIONS	PHOTO ANALYSIS REPORT			151	1961

Approved For Release 2000/08/14 : CIA-RDP78-05867A000200700028-1

PHOTO NO. U55R LOT NO. 675014 MAP REFERENCE LATTITUDE LONGITUDE

COUNTRY USSR PROVINCE

AREA NO. N SUBJECT HEL SUBJECT SUBJECT SUBJECT SUBJECT SUBJECT SUBJECT

MI-6⁵ TWIN¹⁰ TURBO-PROP¹⁵
HELICOPTER²⁵ WHICH³⁰ SET³⁵
WORLD⁴⁰ RECORD⁵⁰

MI-6 TWIN TURBO-PROP HELICOPTER,
ALLEGEDLY SET WORLD RECORD BY FLYING
AT HEIGHT OF 7,500 FEET WITH COMMERCIAL
LOAD OF 24,000 POUNDS.

25X1C

DATE OF PHOTO	TYPE	QUALITY	CLASS	NO. OF CARDS
<u>Nov 57</u>	<u>A</u>	<u>2</u>	<u>4</u>	<u>1</u>

CLASSIFICATION SECRET CAPTIONED BY FR
Approved For Release 2000/08/14 : CIA-RDP78-05867A000200700028-1
FORM NO. 74 USE PREVIOUS EDITIONS PHOTO ANALYSIS REPORT GPO 516791

APPROVED NO. Approved For Release 2000/08/14 : CIA-RDP78-05867A000200700028-13 E

COUNTRY: PAKISTAN PROVINCE: KARACHI

AREA NO	SUBJECT	SUBJECT	SUBJECT	SUBJECT	SUBJECT	SUBJECT	SUBJECT	SUBJECT
03NU	ABL	ARR	AHS					
KARACHI			GOP			MOTION		
PICTURE			LAB			UNDER		CC
INSTRUCTION								

PROCESSING

WHITE BUILDING (CENTER) IS PART OF
 GOP SOIL MECHANICS LABORATORY.

DATE OF PHOTO	TYPE	QUALITY	CLASS	NO. OF CARDS	...
OCT 57	4	2	4 25X1A	3	25X1A

CLASSIFICATION Approved For Release 2000/08 : CIA-RDP78-05867A000200700028-1

APPROVED FOR RELEASE 2000/08/14 CIA-RDP78-05867A000200700028-1

COUNTRY: PAKISTAN PROVINCE: KARACHI

AREA NO	SUBJECT	SUBJECT	SUBJECT	SUBJECT	SUBJECT	SUBJECT	SUBJECT	SUBJECT								
Q3NU	A8L	A8R														
K	A	R	A	C	H	I	G	O	P	M	O	T	I	O	N	
P	I	C	T	U	R	E	L	A	B.	U	N	D	E	R	C	O
N	S	T	R	U	C	T	I	O	N.							

PROCESSING BREAK IN COMPOUND WALL INDICATES MAIN ENTRANCE.

DATE OF PHOTO	TYPE	QUALITY	CLASS	MO. OF CARDS	SOURCE
OCT 57	4	3	4 25X1A	2	25X1A

PHOTO NO. Approved For Release 2000/08/14 : CIA-RDP78-05867A000200700028-1

COUNTRY PAKISTAN KARACHI

AREA NO.	SUBJECT	SUBJECT	SUBJECT	SUBJECT	SUBJECT	SUBJECT	SUBJECT	SUBJECT								
03 NU	A 8 L	A 8 R	A 6 6													
K	A	R	A	C	H	I	G	O	P	M	O	T	I	O	N	
P	I	C	T	U	R	E	L	A	B	U	N	D	E	R	C	O
N	S	T	R	U	C	T	I	O	N							

PROCESSING FROM

BRICKS MADE OUT OF SAND AND CEMENT. Mixture.

DATE OF PHOTO	TYPE	QUALITY	CLASS	NO. OF CARDS	SOURCE
OCT 5 7	4	2	4	3	25X1A

Approved For Release 2000/08 : CIA-RDP78-05867A000200700028-1

PHOTO NO. Approved For Release 2000/08/14 : CIA-RDP78-05867A000200700028-1
K45 27 32N 67 03E

COUNTRY PAKISTAN PROVINCE KARACHI

AREA NO	SUBJECT	SUBJECT	SUBJECT	SUBJECT	SUBJECT	SUBJECT	SUBJECT	SUBJECT
03NU	ARL	AR	AJC					
KARACHI			GOP			MOTION		
PICTURE			LAB			UNDER		CO
INSTRUCTION								

PROCESSING

GOAT SKINS ARE USED TO CARRY WATER FROM TANK TO ADJACENT BLDG.

DATE OF PHOTO	TYPE	QUALITY	CLASS	NO. OF CARDS	SOL
OCT 5 7 4		2	25X1A	3	25X1A

CLASSIFICATION Approved For Release 2000/08 : CIA-RDP78-05867A000200700028-1

PHOTO NO. Approved For Release 2000/08/14 : CIA-RDP78-05867A000200700028-1

COUNTRY PAKISTAN PROVINCE KARACHI

AREA NO	SUBJECT	SUBJECT	SUBJECT	SUBJECT	SUBJECT	SUBJECT	SUBJECT
03NU	A8L	A8R	A6L				
KARACHI			GOP	MOTION			
PICTURE			LAB	UNDER	CO		
INSTRUCTION							

PROCESSING
CEMENT BLOCK PRESS

25X1A

DATE OF PHOTO	TYPE	QUALITY	CLASS	NO. OF CARDS	SOURCE OF
OCT 57	4	2	4 25X1A	3	[REDACTED]

CLASSIFICATION Approved For Release 2000/08/14 : CIA-RDP78-05867A000200700028-1

25X6

Approved For Release 2000/08/14 : CIA-RDP78-05867A000200700028-1

Next 5 Page(s) In Document Exempt

Approved For Release 2000/08/14 : CIA-RDP78-05867A000200700028-1

PHOTO NO. **Approved For Release 2000/08/14 : CIA-RDP78-05867A000200700028-1** *SE*

COUNTRY **PAKISTAN** PROVINCE **PUNJAB**

AREA NO	SUBJECT	SUBJECT	SUBJECT	SUBJECT	SUBJECT	SUBJECT	SUBJECT	SUBJECT
37U	C42	C62						
	5		10			15		20
L A H O R E			F O R T					
	25		30			35		40
	45		50					

DATE OF PHOTO	TYPE	QUALITY	CLASS	NO. OF CARDS	SOURCE OF PHOTOGRAPH
Nov 56	4	2	4	2	25X1A

CLASSIFICATION **Approved For Release 2000/08/14 : CIA-RDP78-05867A000200700028-1**

Approved For Release 2000/08/14 : CIA-RDP78-05867A000200700028-1

PHOTO NO. 21050

COUNTRY PAKISTAN PROVINCE PUNJAB

AREA NO 372L SUBJECT AKU FLE

H I G H W A Y 10 M I L E S S O

F K A L A B A G H 30 35 40

45 50 7(32 58N 71 34E)

DATE OF PHOTO Nov 5 6 4 2 4 2

CLASSIFICATION Approved For Release 2000/08/14 : CIA-RDP78-05867A000200700028-1

Approved For Release 2000/08/14 : CIA-RDP78-05867A000200700028-1

PHOTO NO. 210490
 MAP REFERENCE 706
 LATITUDE 32
 LONGITUDE 74E

COUNTRY PAKISTAN PROVINCE PUNJAB

AREA NO.	SUBJECT	SUBJECT	SUBJECT	SUBJECT	SUBJECT	SUBJECT	SUBJECT	SUBJECT
3722	A27							
MAR 1	INDUS	(NR)		15	POSS		20	
ELY	MAKARWAL			30	@	0	40	MI
WE				45				

DONKEY PATH TO MINE ENTRANCE.

DATE OF PHOTO	TYPE	QUALITY	CLASS	NO. OF CARDS	SOURCE OF PHOTOGRAPH
Nov 56	4	2	4	1	25X1A

Approved For Release 2000/08/14 : CIA-RDP78-05867A000200700028-1

Approved For Release 2000/08/14 : CIA-RDP78-05867A000200700028-1


200450

5-72

700

30 38N

77 34E

COUNTRY PAKISTAN		PROVINCE PUNJAB							
AREA NO 37UL	SUBJECT A26	SUBJECT	SUBJECT	SUBJECT	SUBJECT	SUBJECT	SUBJECT	SUBJECT	SUBJECT
M	A	R	I	E	N	D	U	S	(N R)
B	C	Y	M	A	K	A	R	W	A
N	E								
DISCHARGE POINT ON CABLE WAY									
DATE OF PHOTO		TYPE	QUALITY	CLASS	NO. OF CARDS	SOURCE PHOTOGRAPH			
Nov 56		K	2	4	1				
CLASSIFICATION		CAPTIONED BY							

Approved For Release 2000/08/14 : CIA-RDP78-05867A000200700028-1

PHOTO NO. **290451** *8-421* *file* *52* *54E* **Approved For Release 2000/08/14 : CIA-RDP78-05867A000200700028-1**

COUNTRY **PAKISTAN** PROVINCE **PUNJAB**

AREA NO. **3774** SUBJECT **A24**

MAR 1	INDUS	(NR)	15	POSS	20
BLVD	MAKARWAL	30	35	COAL	MI
NE		50			

LADDER WAY TO MINE.

DATE OF PHOTO	TYPE	QUALITY	CLASS	NO. OF CARDS	SOURCE OF PHOTOGRAPH
<i>Nov</i> 56	<i>F</i>	<i>2</i>	<i>4</i>	<i>1</i>	25X1A
CLASSIFICATION					CAPTIONED BY

Approved For Release 2000/08/14 : CIA-RDP78-05867A000200700028-1 4E

PHOTO NO. 20000814		LATITUDE 32° 00' N		LONGITUDE 74° 14' E	
COUNTRY PAKISTAN			PROVINCE PUNJAB		
AREA NO. 372	SUBJECT A2A	SUBJECT	SUBJECT	SUBJECT	SUBJECT
M A R I	5	I N D U S	10	(N R)	15
W A L	25	C O A L	30	M I N E	35
	45		50		70
					40
DATE OF PHOTO		TYPE	QUALITY	CLASS	NO. OF CARDS
Mar 56		4	2	4	1
CLASSIFICATION		CAPTIONED BY		SOURCE OF PHOTOGRAPH	
Approved For Release 2000/08/14 : CIA-RDP78-05867A000200700028-1		P.A.A.		25X1A	
FORM NO. 174 USE PREVIOUS EDITIONS		PHOTO ANALYSIS REPORT		GPO 61879	

PHOTO NO. **259400** Approved For Release 2000/08/14 : CIA-RDP78-05867A000200700028-1

COUNTRY **PAKISTAN** PROVINCE **PUNJAB**

AREA NO. **372** SUBJECT **C68**

V, L L A G E 2 0 M I L E S N W
O F M A R I I N D U S
(3258N 7134E)

DATE OF PHOTO **Nov 5 6 4 2 4 1** TYPE **5 6 4 2 4 1** QUALITY **5 6 4 2 4 1** CLASS **5 6 4 2 4 1** NO. OF CARDS **5 6 4 2 4 1** SOURCE OF PHOTOGRAPH **25X1A**

Approved For Release 2000/08/14 : CIA-RDP78-05867A000200700028-1

COUNTRY	PAKISTAN		PROVINCE	PUNJAB																	
AREA NO.	377U	SUBJECT	AKK	SUBJECT	ALL	SUBJECT		SUBJECT		SUBJECT		SUBJECT		SUBJECT							
	K	A	M	A	R		M	U	S	H	A	N	I		15	C	O	A	L	I	20
	A	G		S	T	A	T	I	O	N		F	O	R		R	R				40
															45						50

DATE OF PHOTO	TYPE	QUALITY	CLASS	NO. OF CARDS	SOURCE OF PHOTOGRAPH
Nov 5 6	4	2	4	2	25X1A
CLASSIFICATION	CAPTIONED BY				
Approved For Release 2000/08/14 : CIA-RDP78-05867A000200700028-1					

PHOTO NO: **298100** Approved For Release 2000/08/14 : CIA-RDP78-05867A000200700028-1 **3 E**

COUNTRY: **PAKISTAN** PROVINCE: **KARACHI**

AREA NO: **13722** SUBJECT: **C15**

K	A	R	A	C	H	I	I	C	A	B	L	D	G
							10			15			20
							20			35			40
							45						

DATE OF PHOTO	TYPE	QUALITY	CLASS	NO. OF CARDS	SOURCE OF PHOTOGRAPH
Nov	564	2	4	1	25X1A

CLASSIFICATION: Approved For Release 2000/08/14 : CIA-RDP78-05867A000200700028-1

25X6

Approved For Release 2000/08/14 : CIA-RDP78-05867A000200700028-1

Next 2 Page(s) In Document Exempt

Approved For Release 2000/08/14 : CIA-RDP78-05867A000200700028-1

Approved For Release 2000/08/14 : CIA-RDP78-05867A000200700028-1

PHOTO NO.	LOT NO.	MAP REFERENCE	LATITUDE	LONGITUDE					
Approved For Release 2000/08/14 : CIA-RDP78-05867A000200700028-1									
COUNTRY	PROVINCE								
USSR									
AREA NO.	SUBJECT	SUBJECT	SUBJECT	SUBJECT	SUBJECT	SUBJECT	SUBJECT	SUBJECT	
N	ALG								
O P E N	⁵	W O O D	¹⁰	E N	B O A T	¹⁵	# 6	²⁰	
- 4 2 8	²⁵ ①	W A	³⁰	S H E D	A	³⁵	S H O R E	⁴⁰	
I N	⁴⁵	J A P A N	⁵⁰						
					25X1A				
DATE OF PHOTO	TYPE	QUALITY	CLASS	NO. OF CARDS	SOURCE				
MARCH - JULY	5 7 2	2	B	1					
CLASSIFICATION	SECRET NOFORN		CAPTIONED BY						
Approved For Release 2000/08/14 : CIA-RDP78-05867A000200700028-1									
FORM NO. 74	PHOTO ANALYTIC REPORT								

PHOTO NO: 298573
Approved For Release 2000/08/14 : CIA-RDP78-05867A000200700028-1

COUNTRY: USSR PROVINCE:

AREA NO	SUBJECT	SUBJECT	SUBJECT	SUBJECT	SUBJECT	SUBJECT	SUBJECT	SUBJECT	SUBJECT
N	ALG								
O P E N	⁵ W O O	¹⁰ D E N	¹⁵ B O A T	²⁰ C R					
A N A T	²⁵ W A	³⁰ S H E D	³⁵ A	⁴⁰ F H O R E					
I N	⁴⁵ J A P A N	⁵⁰							

DATE OF PHOTO: MARCH- JULY 5 7 TYPE: 2 QUALITY: 2 CLASS: B NO. OF CARDS: 1 SOURCE OF PHOTO: 25X1A

CLASSIFICATION: SECRET NOFORN CAPTIONED BY: Approved For Release 2000/08/14 : CIA-RDP78-05867A000200700028-1

FORM NO: 1 Jul 54 174 CONTROL PHOTO ANALYSIS REPORT

Approved For Release 2000/08/14 : CIA-RDP78-05867A000200700028-1

PHOTO NO.	LOT NO.	MAP REFERENCE	LATITUDE	LONGITUDE
-----------	---------	---------------	----------	-----------

COUNTRY	PROVINCE
---------	----------

USSR

AREA NO.	SUBJECT	SUBJECT	SUBJECT	SUBJECT	SUBJECT	SUBJECT	SUBJECT	SUBJECT
----------	---------	---------	---------	---------	---------	---------	---------	---------

N

ALG

U	N	I	D	E	N	T	I	F	I	E	D	O	P	E	N	W	O
---	---	---	---	---	---	---	---	---	---	---	---	---	---	---	---	---	---

O	D	E	N	B	O	A	T	W	A	S	H	E	D	A	S	H
---	---	---	---	---	---	---	---	---	---	---	---	---	---	---	---	---

O	R	E	I	N	J	A	P	A	N
---	---	---	---	---	---	---	---	---	---

25X1A

DATE OF PHOTO	TYPE	QUALITY	CLASS	NO. OF CARDS	SO
---------------	------	---------	-------	--------------	----

MARCH -
JULY

57

2

3

B

1

CLASSIFICATION	CAPTIONED BY
----------------	--------------

Approved For Release 2000/08/14 : CIA-RDP78-05867A000200700028-1

PHOTO NO. 200432 Approved For Release 2000/08/14 : CIA-RDP78-05867A000200700028-1

COUNTRY		PROVINCE		CAMP REFERENCE		MULTIPLE		LONGITUDE	
USSR									
AREA NO	SUBJECT	SUBJECT	SUBJECT	SUBJECT	SUBJECT	SUBJECT	SUBJECT	SUBJECT	SUBJECT
N	ALG	97A							
P	A	R	T	S	O	F	U	N	I
E	N	B	O	A	T	W	A	S	H
E	I	N	J	A	P	A	N		

UNIDENT = UNIDENTIFIED

DATE OF PHOTO		TYPE	QUALITY	CLASS	NO. OF CARDS	SO
MARCH- JULY	5 7	2	3	B	2	25X1A
CLASSIFICATION		APPROVED BY		CONTROL		
Approved For Release 2000/08/14 : CIA-RDP78-05867A000200700028-1						

PHOTO NO. **298473** **Approved For Release 2000/08/14 : CIA-RDP78-05867A000200700028-1**
 REFERENCE **R 4820** LATITUDE _____ LONGITUDE _____

COUNTRY	AREA NO	SUBJECT	SUBJECT	SUBJECT	SUBJECT	SUBJECT	SUBJECT	SUBJECT
USSR	N	ALG	97A					
		PART	OF	UNIDENT			WO	0
		DEN	BOAT	WASHED		A	H	0
		REIN	JAPAN					

UNIDENT = UNIDENTIFIED

DATE OF PHOTO	TYPE	QUALITY	CLASS	NO. OF CARDS	SOURCE OF PHOTO
MARCH-JULY	57	2	3	B	2

25X1A

FORM NO 174 1 Jan 55 **Approved For Release 2000/08/14 : CIA-RDP78-05867A000200700028-1**
SECRET PHOTO ANALYSIS REPORT GPO 518751

Approved For Release 2000/08/14 : CIA-RDP78-05867A000200700028-1

PHOTO NO.	20077	LOT NO.	K 778	MAP REFERENCE	LATITUDE	LONGITUDE
COUNTRY	USSR					
AREA NO.	N	SUBJECT	97A	SUBJECT	98K	
L I F E		R I N G		W I T H		# R \$ - 8
① 4		W A S H E D		A S H O R E		I N
J A P A N						
DATE OF PHOTO	TYPE	QUALITY	CLASS	NO. OF CARDS	SOURCE	
MARCH - JULY	2	2	B	2	25X1A	
CLASSIFICATION	SECRET NOFORN		CAPTIONED BY			
Approved For Release 2000/08/14 : CIA-RDP78-05867A000200700028-1						
FORM NO. 1 Jan 64 174 GPO CONTROL						
PHOTO ANALYSIS REPORT						

298 Approved For Release 2000/08/14 : CIA-RDP78-05867A000200700028-1

PHOTO NO. 298 LOT NO. 987 MAP REFERENCE LATTITUDE LONGITUDE

COUNTRY USSR PROVINCE

AREA NO. N SUBJECT 97A SUBJECT 98K SUBJECT SUBJECT SUBJECT SUBJECT SUBJECT SUBJECT

L I F E R I N G W I T H N A M E
N E R P A W A \$ H E D A \$ H O R E
I N J A P A N

25X1A

DATE OF PHOTO TYPE QUALITY CLASS NO. OF CARDS SOURCE
MARCH-JULY 57 2 2 B 2

CLASSIFICATION SECRET NOFORN CAPTIONED BY
Approved For Release 2000/08/14 : CIA-RDP78-05867A000200700028-1

FORM NO. 174 1 JAN 58 CONTROL PHOTO ANALYSIS REPORT

Approved For Release 2000/08/14 : CIA-RDP78-05867A000200700028-1

PHOTO NO	6	REFERENCE	K 4820	LATITUDE		LONGITUDE	
COUNTRY	USSR		PROVINCE				
AREA NO	N	SUBJECT	97A	SUBJECT	AHC		
	E	I	\$	H	5	I	N
	G		B	10	O	A	T
			E	15	Q	U	I
							P
							M
							E
	N	T	25	W	A	\$	H
							E
							D
							A
							\$
							H
							O
							R
							E
							I
							N
	J	A	45	P	A	N	

25X1A

DATE OF PHOTO	TYPE	QUALITY	CLASS	NO. OF CARDS	SOURCE
MARCH -					[REDACTED]
JULY 5 7	4	2	B	2	
CLASSIFICATION	CAPTIONED BY				
SECRET	Approved For Release 2000/08/14 : CIA-RDP78-05867A000200700028-1				

PHOTO NO. **206** Approved For Release 2000/08/14 : CIA-RDP78-05867A000200700028-1

COUNTRY **USSR** PROVINCE **K4820**

AREA NO.	SUBJECT	SUBJECT	SUBJECT	SUBJECT	SUBJECT	SUBJECT	SUBJECT	SUBJECT	SUBJECT
N	97A	AHC							
E I S H I N G	5	B O A T	10	E Q U I P M E	15	N T	25	W A S H E D	30
J A P A N	45	A S H O R E	35	I N	40				

25X1A

DATE OF PHOTO	TYPE	QUALITY	CLASS	NO. OF CARDS	SO
MARCH - JULY	5 7	2 2	B	2	

CLASSIFICATION **SECRET** Approved For Release 2000/08/14 : CIA-RDP78-05867A000200700028-1

PHOTO NO: 200776
 Approved For Release 2000/08/14 : CIA-RDP78-05867A000200700028-1

COUNTRY: USSR
 PROVINCE:

AREA NO	SUBJECT	SUBJECT	SUBJECT	SUBJECT	SUBJECT	SUBJECT	SUBJECT	SUBJECT
N	97A	AHC						
F	I	\$	H	⁵ I	N	G	B	¹⁰ O
N	T		W	²⁵ A	\$	H	E	³⁰ D
J	A	P	A	⁴⁵ N				⁵⁰

DATE OF PHOTO	TYPE	QUALITY	CLASS	NO. OF CARDS	NO. OF PHOTOGRAPHS
MARCH - JULY	5 7	2	2	B	2

25X1A

CLASSIFICATION: SECRET
 CAPTIONED BY: [REDACTED]
 Approved For Release 2000/08/14 : CIA-RDP78-05867A000200700028-1
 PHOTO ANALYSIS REPORT
 GPO 918751

PHOTO NO. **2004** Approved For Release 2000/08/14 : CIA-RDP78-05867A000200700028-1

COUNTRY **USSR** PROVINCE

AREA NO. **N** SUBJECT **97A** SUBJECT **AHC** SUBJECT SUBJECT SUBJECT SUBJECT SUBJECT SUBJECT

L	I	F	E	R	I	N	G	W	I	T	H	#	R	\$	-	5
8	9	W	A	\$	H	E	D	A	\$	H	O	R	E	I	N	
J	A	P	A	N												

FROM FISHING BOAT.

25X1A

DATE OF PHOTO	TYPE	QUALITY	CLASS	NO. OF CARDS	SCOUT
MARCH - JULY	5 7	2	2	B 2	

Approved For Release 2000/08/14 : CIA-RDP78-05867A000200700028-1

Approved For Release 2000/08/14 : CIA-RDP78-05867A000200700028-1

PHOTO NO. 290500		MAP REFERENCE K 7820		LATITUDE		LONGITUDE	
COUNTRY USSR				PROVINCE			
AREA NO. N	SUBJECT 97A	SUBJECT	SUBJECT	SUBJECT	SUBJECT	SUBJECT	SUBJECT
N	A	M	E	5	P	L	A
O	N	T	A	10	E	R	15
R	E	I	N	25	E	R	30
E	I	N	45	J	A	P	50
A	N	55	T	A	N	K	20
O	N	T	A	35	E	R	40
R	E	I	N	45	J	A	50
<p><u>NAME PLATE READS RVL-KART.</u> <u>BOL SHEVIK 1955 N6 EM 10744 L</u></p>							
DATE OF PHOTO						TYPE	QUALITY
MARCH -		JULY		5	7	2	3
CLASSIFICATION				CAPTIONED BY			
SECRET				MAF			
<p>Approved For Release 2000/08/14 : CIA-RDP78-05867A000200700028-1</p>							
FORM NO. 17		USE PREVIOUS EDITIONS		CONTROL		GPO 918791	

25X1A

PHOTO ANALYSIS REPORT

PHOTO NO. 200700028-1 Approved For Release 2000/08/14 : CIA-RDP78-05867A000200700028-1

COUNTRY	USSR								
AREA NO.	N	SUBJECT	97A	SUBJECT		SUBJECT		SUBJECT	
	I	A	N	K	-	C	O	N	T
	D	A	S	H	O	R	E		

IANK - CONTAINER WASH
 DASHORE IN JAPAN

SEE CIA FOR NAMEPLATE INFORMATION.

25X1A

DATE OF PHOTO	MARCH - JULY	57	2	3	B	1	SOURCE	[REDACTED]
CLASSIFICATION	Approved For Release 2000/08/14 : CIA-RDP78-05867A000200700028-1							

Approved for Release 2000/08/14 : CIA-RDP78-05867A000200700028-1

PHOTO NO. 290407	REFERENCE K4820	LATITUDE	LONGITUDE
COUNTRY USSR	PROVINCE		
AREA NO. N	SUBJECT C9C	SUBJECT	SUBJECT
C	O	M	M
U	N	I	S
T	10	P	A
R	T	Y	B
A	D	G	20
E	\$	W	A
S	H	E	D
30	A	\$	H
35	O	R	E
40	I	N	40
J	A	P	A
N			

25X1A

DATE OF PHOTO	TYPE	QUALITY	CLASS	NO. OF CARDS	SOURCE OF
MARCH	5	7	2	2	B
JULY	5	7	2	2	B
CAPTIONED BY 104					
Approved for Release 2000/08/14 : CIA-RDP78-05867A000200700028-1					
174					

PHOTO ANALYSIS REPORT

298401

COUNTRY: [] LOT NO: []

Approved For Release 2000/08/14 : CIA-RDP

AREA NO: [] REFERENCE: []

SUBJECT		PROVINCE	LATITUDE		LONGITUDE	
C	N	CYC				
E	W	WASHED				
J	A	PARTY				
		A				
		H				
		O				
		R				
		E				
		I				
		N				

DATE OF PHOTO: MARCH - JULY 5 7 2

TYPE: 3

CLASS: B

NO. OF CARDS: 1

SOURCE: 25X1A

CLASSIFICATION: SECRET NOFORN

FORM NO. 174

CONTROL

APPROVED FOR RELEASE 2000/08/14 : CIA-RDP78-05

PHOTO ANALYSIS REPORT

PHOTO NO. 90820- LOT NO. 2000/08/14 CIA REFERENCE CIA-RDP78-05867A000200700028-1

COUNTRY USSR PROVINCE

AREA NO	SUBJECT	SUBJECT	SUBJECT	SUBJECT	SUBJECT	SUBJECT	SUBJECT	SUBJECT
<u>N</u>	<u>AHC</u>	<u>AL3</u>						
<u>E I \$ H</u>	⁵ <u>ING</u>	¹⁰ <u>VE \$ \$</u>	¹⁵ <u>EL</u>	²⁰ <u>T \$ I K</u>	²⁵ <u>ON</u>	³⁰ <u>UNDERWAY</u>	³⁵ <u>PORT</u>	⁴⁰ <u>\$ I</u>
<u>DE</u>	⁴⁵	⁵⁰						

DATE OF PHOTO: MARCH - JULY 5 7 TYPE: 4 QUALITY: 3 CLASS: B NO. OF CARDS: 2 **25X1A**

CLASSIFICATION: **SECRET** NOFORN

CAPTIONED BY: [Redacted]

Approved For Release 2000/08/14 : CIA-RDP78-05867A000200700028-1

PHOTO NO. 308498 LOT NO. APPROVED FOR RELEASE 2000/08/14 : CIA-RDP78-05867A000200700028-1

COUNTRY USSR PROVINCE

AREA NO	SUBJECT	SUBJECT	SUBJECT	SUBJECT	SUBJECT	SUBJECT	SUBJECT	SUBJECT	SUBJECT
N	AHC	AL3							
E I	\$ H	I N G	V E	\$ \$	E L	15	M U	\$ \$	20
N	U N	D E R W A Y	30		P O	25	R T		40
E			45						50

DATE OF PHOTO	TYPE	QUALITY	CLASS	NO. OF CARDS	SOURCE
MARCH - JULY	5 7	4	3	B	2

Approved For Release 2000/08/14 : CIA-RDP78-05867A000200700028-1

SECRET NOFORN CONTROLLED CONTROL

Approved For Release 2000/08/14 : CIA-RDP78-05867A000200700028-1

COUNTRY USSR PROVINCE

AREA NO	SUBJECT	SUBJECT	SUBJECT	SUBJECT	SUBJECT	SUBJECT	SUBJECT	SUBJECT	SUBJECT								
N	AHC	AL3															
E	I	\$	H	I	N	G	V	E	\$	\$	E	L	E	N	T	U	Z
L	A	\$	T	U	N	D	E	R	W	A	Y	P	O	R	T		
\$	I	D	E														

25X1A

DATE OF PHOTO	TYPE	QUALITY	CLASS	NO. OF CARDS	SOL
MARCH - JULY 57	4	3	B	2	

Approved For Release 2000/08/14 : CIA-RDP78-05867A000200700028-1

PHOTO NO. **Approved For Release 2000/08/14 : CIA-RDP78-05867A000200700028-1** PHOTO NO. **1520** MAP REFERENCE : LATITUDE : LONGITUDE

COUNTRY **U.S.R.** PROVINCE

AREA NO	SUBJECT	SUBJECT	SUBJECT	SUBJECT	SUBJECT	SUBJECT	SUBJECT	SUBJECT
N	AL4							
F R E I	5 G H T E R	10 M A K \$	15 I M	20 G O R				
K I Y	20 U N D E R W A Y	35 P O R T	40 \$					
I D E	25		50					

25X1A

DATE OF PHOTO	TYPE	QUALITY	CLASS	NO. OF CARDS	SOURCE
MARCH - JULY	5 7 4	3	B	1	[REDACTED]

CLASSIFICATION: **SECRET NOFORN** CAPTIONED BY: **Approved For Release 2000/08/14 : CIA-RDP78-05867A000200700028-1**

PHOTO NO. 000700	APPROVED FOR RELEASE 2000/08/14 : CIA-RDP78-05867A000200700028-1	LOG NO. R 982c	MAP REFERENCE	LATITUDE	LONGITUDE
COUNTRY USSR			PROVINCE		
AREA NO. N	SUBJECT AL4	SUBJECT	SUBJECT	SUBJECT	SUBJECT
F	R	E	I	5	G
H	T	E	R	10	U
U	\$	\$	U	15	R
I	U	N	D	20	
E	R	W	A	25	Y
P	O	R	T	30	\$
I	D	E	35	40	
45				50	
25X1A					
DATE OF PHOTO		TYPE	QUALITY	CLASS	NO. OF CARDS
MARCH - JULY		5 7	4	3	B
CLASSIFICATION		SECRET NOFORN		CAPTIONED BY	
APPROVED FOR RELEASE 2000/08/14 : CIA-RDP78-05867A000200700028-1					
FORM NO. 174 USE PREVIOUS EDITIONS					
1 APR 54					
PHOTO ANALYSIS REPORT					

Approved For Release 2000/08/14 : CIA-RDP78-05867A000200700028-1

PHOTO NO. 211817
 COORDINATES: KR 4 3 2 C
 MAP REFERENCE
 LATITUDE
 LONGITUDE

COUNTRY: USSR
 PROVINCE:

AREA NO.	SUBJECT	SUBJECT	SUBJECT	SUBJECT	SUBJECT	SUBJECT	SUBJECT	SUBJECT	SUBJECT												
N	ALB																				
E	A	\$	\$	5	E	N	G	E	R	10	V	E	\$	\$	15	E	L	R	20	U	\$
	U	N	D	25	E	R	W	A	Y	30	\$	T	A	35	R	B	O	A	R	40	D
	\$	I	D	45	E					50											

25X1A

DATE OF PHOTO	TYPE	QUALITY	CLASS	NO. OF CARDS	SOURCE
MARCH - JULY	5 7	4 3	B	1	

Approved For Release 2000/08/14 : CIA-RDP78-05867A000200700028-1

Approved For Release 2000/08/14 : CIA-RDP78-05867A000200700028-1

PHOTO NO. 298492

K 73-2

MAP REFERENCE

LATITUDE

LONGITUDE

COUNTRY

USSR

PROVINCE

AREA NO.

N

SUBJECT

AL4

SUBJECT

SUBJECT

SUBJECT

SUBJECT

SUBJECT

SUBJECT

SUBJECT

F R E I G H T E R

10

T A R A S

15

S H C

E V C H E N K O

25

30

U N D E R W A Y

35

O R T S I D E

40

25X1A

DATE OF PHOTO

MARCH - JULY

5 7

TYPE

4

QUALITY

2


CLASS

B

NO. OF CARDS

1

SOURCE



CAPTIONED BY

Approved For Release 2000/08/14 : CIA-RDP78-05867A000200700028-1

PHOTO NO. 258250 Approved For Release 2000/08/14 : CIA-RDP78-05867A000200700028-1

COUNTRY USSR PROVINCE

AREA NO	SUBJECT	SUBJECT	SUBJECT	SUBJECT	SUBJECT	SUBJECT	SUBJECT	SUBJECT
N	AL4							
	F	R	E	I	G	H	T	E
	Y	A	R	O	S	L	A	V
	U	N	D	E	R	W	A	Y
	S	T	A	R	B	O	A	R
	S	I	D	E				

25X1A

DATE OF PHOTO	TYPE	QUALITY	CLASS	NO. OF CARDS	SOURCE
MARCH - JULY 57	4	3	B	1	[REDACTED]

PHOTO NO. **208497** APPROVED FOR RELEASE 2000/08/14 : CIA-RDP78-05867A000200700028-1

COUNTRY **USSR** PROVINCE

AREA NO.	SUBJECT	SUBJECT	SUBJECT	SUBJECT	SUBJECT	SUBJECT	SUBJECT	SUBJECT
N	AL4							
F	R	E	I	G	H	T	E	R
P	U	S	H	K	I	N	U	N
A	R	B	O	A	R	D	S	I
							D	E

25X1A

DATE OF PHOTO	TYPE	QUALITY	CLASS	NO. OF CARDS	SOURCE
MARCH -	4	3	B	1	
JULY					

APPROVED FOR RELEASE 2000/08/14 : CIA-RDP78-05867A000200700028-1

PHOTO NO. **200005** **Approved For Release 2000/08/14 : CIA-RDP78-05867A000200700028-1**

COUNTRY: **USSR** PROVINCE: **1**

AREA NO	SUBJECT	SUBJECT	SUBJECT	SUBJECT	SUBJECT	SUBJECT	SUBJECT	SUBJECT
N	AL4							
F	R	E	I	G	H	T	E	R
D	E	R	W	A	Y	S	T	A
D	E							

25X1A

DATE OF PHOTO	TYPE	QUALITY	CLASS	NO. OF CARDS	SOURCE
MARCH - JULY	57	4	3	B	1

CLASSIFICATION: **SECRET NOFORN** CAPTIONED BY: **MA**

Approved For Release 2000/08/14 : CIA-RDP78-05867A000200700028-1

FORM NO. 174 1 Jun 56 **CONTINUED CONTROL** PHOTO ANALYSIS REPORT GPO 218791

Approved For Release 2000/08/14 : CIA-RDP78-05867A000200700028-1

PHOTO NO. 290157 REFERENCE X-1582

COUNTRY USSR PROVINCE

AREA NO. N SUBJECT AL4

F R E I G H T E R M A G N I T O G O R

\$ K U N D E R W A Y I T A R B O A

R D \$ I D E

25X1A

DATE OF PHOTO	TYPE	QUALITY	CLASS	NO. OF CARDS	SOURCE
MARCH - JULY	57	4	2	B 1	[REDACTED]

CLASSIFICATION SECRET NOFORN CAPTIONED BY MAT

Approved For Release 2000/08/14 : CIA-RDP78-05867A000200700028-1

Approved For Release 2000/08/14 : CIA-RDP78-05867A000200700028-1

PHOTO NO. 298497

K 4820

COUNTRY	USSR								
AREA NO	N	SUBJECT	AL4	SUBJECT		SUBJECT		SUBJECT	
E	R	E	I	G	H	T	E	R	10
D	E	R	W	A	Y			S	30
D	E								50

25X1A

DATE OF PHOTO	TYPE	QUALITY	CLASS	NO. OF CARDS	SOURCE
MARCH - July	5 7 4	3	B	1	[REDACTED]

CAPTIONED BY MCT

Approved For Release 2000/08/14 : CIA-RDP78-05867A000200700028-1

ANALYSIS REPORT

Approved For Release 2000/08/14 : CIA-RDP78-05867A000200700028-1

PHOTO NO. 290490	SUBJECT		SUBJECT		SUBJECT		SUBJECT		SUBJECT		SUBJECT		SUBJECT	
COUNTRY PAKISTAN	PROVINCE NORTHWEST FRONTIER PROVINCE											LONGITUDE		
AREA NO. 2721	SUBJECT ADI		SUBJECT		SUBJECT		SUBJECT		SUBJECT		SUBJECT		SUBJECT	
MAUSHAHARA			DDT		FACTO									
RY			LOWEST		FLOOR									

Piping, PUMPS, TANKS & VALVES
FOUND ON LOWEST FLOOR OF
PLANT

25X1C

DATE OF PHOTO	TYPE	QUALITY	CLASS	NO. OF CARDS	SOURCE OF PHOTOGRAPH
July 57	4	2	3	1	[REDACTED]

Approved For Release 2000/08/14 : CIA-RDP78-05867A000200700028-1

Approved For Release 2000/08/14 : CIA-RDP78-05867A000200700028-1

SELECTED NO. 290498 REFERENCE ID: A6776328200700028-1 LONGITUDE 75° E

COUNTRY PAKISTAN PROVINCE NORTHWEST FRONTIER PROVINCE

AREA NO	SUBJECT	SUBJECT	SUBJECT	SUBJECT	SUBJECT	SUBJECT	SUBJECT	SUBJECT
2726	ADI							
	5		10		DDT	15	FACTO	20
	25		30			35		40
	45		50					

25X1C

DATE OF PHOTO	TYPE	QUALITY	CLASS	NO. OF CARDS	SOURCE OF PHOTOGRAPH
JULY 57	4	2	3	1	[REDACTED]

Approved For Release 2000/08/14 : CIA-RDP78-05867A000200700028-1

PHOTO NO. **Approved For Release 2000/08/14 : CIA-RDP78-05867A000200700028-1** 58E

COUNTRY **PAKISTAN** PROVINCE **NORTHWEST FRONTIER PROVINCE**

AREA NO	SUBJECT	SUBJECT	SUBJECT	SUBJECT	SUBJECT	SUBJECT	SUBJECT	SUBJECT	SUBJECT
2721	ADI								
	5		10		15			20	
	25		30		35			40	
	45		50						

CHECKING CONDENSATION TEMPERATURE

DATE OF PHOTO	TYPE	QUALITY	CLASS	NO. OF CARDS
July 57	1	2	3	1

SOURCE OF PHOTOGRAPH
25X1C
[REDACTED]

NOTES NO. **Approved For Release 2000/08/14 : CIA-RDP78-05867A000200700028-1** REFERENCE NO. **3402N 7 58 E**

COUNTRY **PAKISTAN** PROVINCE **NORTHWEST FRONTIER PROVINCE**

AREA NO	SUBJECT	SUBJECT	SUBJECT	SUBJECT	SUBJECT	SUBJECT	SUBJECT	SUBJECT
27U	AD'							
5	NAUSHAHARA	10		15	CONTROL	20		
25	ANEL	0 F	30	DDT	35	FACTORY	40	
45			50					

DATE OF PHOTO	TYPE	QUALITY	CLASS	NO. OF CARDS	SOURCE OF PHOTOGRAPH
July 57	1	2	3	1	25X1C

25X6

Approved For Release 2000/08/14 : CIA-RDP78-05867A000200700028-1

Approved For Release 2000/08/14 : CIA-RDP78-05867A000200700028-1

Approved For Release 2000/08/14 : CIA-RDP78-05867A000200700028-1

348500 R3918

COUNTRY VIETNAM PROVINCE ANNAM

AREA NO 62L SUBJECT C3A

TYPICAL HOUSING IN B

AN M F TH U O T AREA N C

ENT VIETNAM, (06 N 008 E)

APPROXIMATELY

25X1C

DATE OF PHOTO	TYPE	QUALITY	CLASS	NO. OF CARDS
	4	2	3	1

CLASSIFICATION Approved For Release 2000/08/14 : CIA-RDP78-05867A000200700028-1

Approved For Release 2000/08/14 : CIA-RDP78-05867A000200700028-1

COUNTRY VIETNAM PROVINCE ANNAM

AREA NO 62L SUBJECT C3A SUBJECT AH3
 HOUSE⁵ING¹⁰ IN BAN¹⁵ME²⁰TH²⁵
 UOT²⁵AREA³⁰IN³⁵NORTH⁴⁰CE⁴⁵
 NT⁴⁵VIETNAM⁵⁰ APPROXIMATELY
 (0600N 108⁰⁵E)

25X1C

DATE OF PHOTO	TYPE	QUALITY	CLASS	NO. OF CARDS
	4	2	25X1A	2

CLASSIFICATION Approved For Release 2000/08/14 : CIA-RDP78-

Approved For Release 2000/08/14 : CIA-RDP78-05867A000200700028-1

COUNTRY VIETNAM PROVINCE ANNAM

AREA NO	SUBJECT	SUBJECT	SUBJECT	SUBJECT	SUBJECT	SUBJECT	SUBJECT	SUBJECT
62L	AL7	ALG						
T	Y	P	I	C	A	L	W	A
N	S	P	L	N	B	A	N	M
A	R	E	A					

of NORTH CENTRAL VIETNAM, (06° N 08° E), APPROXIMATELY

25X1C

DATE OF PHOTO	TYPE	QUALITY	CLASS	NO. OF CARDS
	4	2	3 25X1A	2

CLASSIFICATION Approved For Release 2000/08/14 : CIA-RDP78-05867A000200700028-1

25X6

Approved For Release 2000/08/14 : CIA-RDP78-05867A000200700028-1

Next 2 Page(s) In Document Exempt

Approved For Release 2000/08/14 : CIA-RDP78-05867A000200700028-1

PHOTO NO. 208500 LOT NO. 1000 MAP REFERENCE 5800 LATITUDE 080200 LONGITUDE 7800 28-1 37W
 Approved For Release 2000/08/14 : CIA-RDP78-05867A000200700028-1

COUNTRY ECUADOR PROVINCE COTACACHI

AREA NO.	SUBJECT	SUBJECT	SUBJECT	SUBJECT	SUBJECT	SUBJECT	SUBJECT	SUBJECT	SUBJECT
2123	AHC								
LATA	10	CUNGA	15	FE	20	DA	25	LI	30
PL	35	SK	40	AN	45	CI		TY	

SMALL Hydro electric PLANT 5 Km. SOUTH OF CITY, Completed in 1951. It has one Brown-Boveri wheel. Penstock NOT shown.

DATE OF PHOTO	TYPE	QUALITY	CLASS	NO. OF CARDS	SOURCE OF PHOTOGRAPH
19 Feb	52	4	2	4	1

CLASSIFICATION: UNCLASSIFIED CAPTIONED BY: [REDACTED]

Approved For Release 2000/08/14 : CIA-RDP78-05867A000200700028-1

FORM NO. 174 USE PREVIOUS EDITIONS

25X6

Approved For Release 2000/08/14 : CIA-RDP78-05867A000200700028-1

Approved For Release 2000/08/14 : CIA-RDP78-05867A000200700028-1

PHOTO NO. 344
 COUNTY: Approved For Release 2000/08/14 : CIA-RDP78-05867A000200700028-155 E
 MAP REFERENCE: KUBEL
 LATITUDE: 46 50 N
 LONGITUDE: 15 5 E

AREA NO. HUNGARY
 SUBJECT: Fejer
 3137M
 A9F

8	Z	T	A	L	I	N	V	A	R	O	S	8	13	S	T	A	L	I	N	20		
	I	R	O	N	25	W	O	R	K	S	30		35	C	O	C	I	A	L	40	W	A
8	H	B	L	I	Z	D	I	N	G	50												

DATE OF PHOTO	TYPE	QUALITY	CLASS	NO. OF CARDS	SOURCE OF PHOTOGRAPH
July 564	2	2	1	1	25X1A

CLASSIFICATION: Approved For Release 2000/08/14 : CIA-RDP78-
 CAPTIONED BY: [REDACTED]
 FORM NO. 174 USE PREVIOUS EDITIONS
 PHOTO ANALYSIS REPORT

PHOTO NO. 2000 LOT NO. 0001 MAP REFERENCE 46 5 24 LATITUDE 46 55 E LONGITUDE 18 55 E
 Approved For Release 2000/08/14 : CIA-RDP78-05867A000200700028-1

COUNTY HUNGARY PROVINCE Fejer

A RA NO 3137M SUBJECT AGF SUBJECT SUBJECT SUBJECT SUBJECT SUBJECT SUBJECT

<u>8</u>	<u>Z</u>	<u>T</u>	<u>A</u>	<u>L</u>	<u>I</u>	<u>N</u>	<u>V</u>	<u>A</u>	<u>R</u>	<u>O</u>	<u>S</u>	<u>15</u>	<u>8</u>	<u>T</u>	<u>A</u>	<u>L</u>	<u>I</u>	<u>N</u>	<u>20</u>
	<u>I</u>	<u>R</u>	<u>O</u>	<u>N</u>	<u>35</u>	<u>W</u>	<u>O</u>	<u>R</u>	<u>K</u>	<u>S</u>		<u>35</u>	<u>C</u>	<u>O</u>	<u>K</u>	<u>I</u>	<u>N</u>	<u>G</u>	<u>40</u>
<u>A</u>	<u>R</u>	<u>E</u>	<u>A</u>	<u>45</u>					<u>50</u>										

DATE OF PHOTO	TYPE	QUALITY	CLASS	NO. OF CARDS	SOURCE OF PHOTOGRAPH
<u>July 5 6 4</u>	<u>2</u>	<u>2</u>	<u>1</u>	<u>1</u>	<u>25X1A</u>

CLASSIFICATION S CAPTIONED BY [REDACTED]
 Approved For Release 2000/08/14 : CIA-RDP78-05867A000200700028-1
 FORM NO. 174 USE PREVIOUS EDITIONS PHOTO ANALYSIS REPORT

PHOTO NO. 298512 LOT NO. KUBEL MAP REFERENCE FEJER LATITUDE 46° 20' 00" N LONGITUDE 15° 55' E

COUNTRY HUNGARY SUBJECT FEJER

AREA NO. 3137M SUBJECT AIF

STALIN V A R O S I T A L I N

I R O N W O R K S C O A L B

N I C O N V E S O R belt in background

DATE OF PHOTO	TYPE	QUALITY	CLASS	NO. OF CARDS	SOURCE OF PHOTOGRAPH
July 564		2	2	1	25X1A

CLASSIFICATION Approved For Release 2000/08/14 : CIA-RDP78-05867A000200700028-1

29851- LOT K-4851 MAP REFERENCE CF LATITUDE 46 58N LONGITUDE 18 55E

Approved For Release 2000/08/14 : CIA-RDP78-05867A000200700028-1

COUNTRY HUNGARY PROVINCE Fejer

AREA NO 3137M SUBJECT A9F

SUBJECT	SUBJECT	SUBJECT	SUBJECT	SUBJECT	SUBJECT	SUBJECT	SUBJECT
5	10	15	20	25	30	35	40
SIZ	TAL	IN	VAR	OB		ST	ALIN
IR	ON	W	OR	K	B	Q	UEN
45	50					45	50
TOW	ER					EN	CH

DATE OF PHOTO JULY 56 TYPE 4 QUALITY 2 CLASS 2 NO OF CARDS 1 SOURCE OF PHOTOGRAPH 25X1A

CLASSIFICATION C

PHOTO NO 29851- LOT NO K-4851 MAP REFERENCE CF LAT 46 58N 18 55E

COUNTRY HUNGARY PROVINCE Fejer

AREA NO 3137M SUBJECT A9F

SUBJECT	SUBJECT	SUBJECT	SUBJECT	SUBJECT	SUBJECT	SUBJECT	SUBJECT
5	10	15	20	25	30	35	40
SIZ	TAL	IN	VAR	OB		ST	ALIN
IR	ON	W	OR	K	B	8	CRAP
45	50						IC
OA	L	B	I	N			

IN BACKGROUND.

DATE OF PHOTO JULY 56 TYPE 4 QUALITY 2 CLASS 2 NO OF CARDS 1 SOURCE OF PHOTOGRAPH 25X1A

CLASSIFICATION S

Approved For Release 2000/08/14 : CIA-RDP78-05867A000200700028-1

FORM NO. 174 USE PREVIOUS EDITIONS PHOTO ANALYSIS REPORT

PHOTO NO. 398771
 MAP REFERENCE K4851
 APPROVED FOR RELEASE 2000/08/14 : CIA-RDP78-05867A000200700028-1
 COUNTRY HUNGARY
 MAP REFERENCE GF
 LATTITUDE 46 58 N
 LONGITUDE 18 53 E
 SUBJECT Feder

AREA NO. 3137M
 SUBJECT AREA

S	Z	T	A	L	I	N	V	A	R	O	S	S	T	A	L	I	N
I	R	O	N	W	O	R	K	S	C	O	K	I	N	G			
B	L	O	C	K													

DATE OF PHOTO	TYPE	QUALITY	CLASS	NO. OF CARDS	SOURCE OF PHOTOGRAPH
July 56	4	2	2	1	25X1A

CLASSIFICATION S
 CAPTIONED BY
 APPROVED FOR RELEASE 2000/08/14 : CIA-RDP78-05867A000200700028-1

PHOTO NO. 298517 LOT NO. K4851 MAP REFERENCE GF Fejer LATITUDE 46° 58' N LONGITUDE 18° 55' E

Approved For Release 2000/08/14 : CIA-RDP78-05867A000200700028-1

COUNTRY HUNGARY SUBJECT SUBJECT SUBJECT SUBJECT SUBJECT SUBJECT SUBJECT

AREA NO. 3137M SUBJECT A9F SUBJECT SUBJECT SUBJECT SUBJECT SUBJECT SUBJECT

8	Z	T	A	L	I	N	V	A	R	O	S	8	8	T	A	L	I	N
	I	R	O	N			W	O	R	K	S		C	O	K	I	N	G
B	L	O	C	K														

DATE OF PHOTO	TYPE	QUALITY	CLASS	NO. OF CARDS	SOURCE OF PHOTOGRAPH
July 56	4	2	2	1	25X1A

CLASSIFICATION Approved For Release 2000/08/14 : CIA-RDP78-05867A000200700028-1 CAPTIONED BY

PHOTO NO. 290011
 COUNTY: HUNGARY
 MAP REFERENCE: K4861
 LATITUDE: 46 55 N
 LONGITUDE: 18 55 E
 Approved For Release 2000/08/14 : CIA-RDP78-05867A000200700028-1

AREA NO. 3137M
 SUBJECT: A1F
 SUBJECT: Fejer

8	Z	T	A	L	1	N	V	A	R	O	8	15	B	T	A	L	1	20
	I	R	O	N		W	O	R	K	E		30	C	O	K	I	N	40
B	L	O	C	K							50							

DATE OF PHOTO	TYPE	QUALITY	CLASS	NO. OF CARDS	SOURCE OF PHOTOGRAPH
July 56	4	2	2	1	25X1A

CLASSIFICATION: Approved For Release 2000/08/14 : CIA-RDP78-0
 CAPTIONED BY: [REDACTED]

PHOTO NO	29851	LOT NO	K-4851	MAP REFERENCE	SE	LATITUDE	46 58 N	LONGITUDE	18 55 E
COUNT	Approved For Release 2000/08/14 : CIA-RDP78-05867A000200700028-1								
AREA NO	HUNGARY	SUBJECT	FEVER	SUBJECT		SUBJECT		SUBJECT	
	3137M	AIF							
	BZTALINVAROS					BZTALIN			
	IRON	WORKS				COKING			
	BLOCK								
DATE OF PHOTO	JULY 56	TYPE	4	QUALITY	2	CLASS	2	NO. OF CARDS	1
CLASSIFICATION	S					CAPTIONED BY	[REDACTED]		
FORM NO.	Approved For Release 2000/08/14 : CIA-RDP78-0								
1 Jan 64	174 USE PREVIOUS EDITIONS PHOTO ANALYSIS REPORT								

PHOTO NO. 200501 LOT NO. K 10871 MAP REFERENCE LATITUDE 46° 20' 00" N LONGITUDE 15° 55' E

COUNTRY HUNGARY PROVINCE FEJER

AREA NO. 3137M SUBJECT A9F

STALIN	VAROS	STALIN
IRON	WORKS	COKING
BLOCK		

DATE OF PHOTO	TYPE	QUALITY	CLASS	NO. OF CARDS	SOURCE OF PHOTOGRAPH
JULY 56	4	2	2	1	25X1A

CLASSIFICATION S CAPTIONED BY [REDACTED]

PHOTO NO. 010700
 APPROVED FOR RELEASE 2000/08/14 : CIA-RDP78-05867A000200700028-1
 COUNTRY: HUNGARY PROVINCE: FEJER

AREA NO. 3137M SUBJECT: AIF

B	Z	T	A	L	I	N	V	A	R	O	B	B	T	A	L	I	N
I	R	O	N	W	O	R	K	S	C	O	K	I	N	G			
B	L	O	C	K													

DATE OF PHOTO	TYPE	QUALITY	CLASS	NO. OF CARDS	SOURCE OF PHOTOGRAPH
July 564	2	2	1	25X1A	

CLASSIFICATION: S CAPTIONED BY: [REDACTED]
 APPROVED FOR RELEASE 2000/08/14 : CIA-RDP78-0
 FORM NO. 174 USE PREVIOUS EDITIONS PHOTO ANALYSIS REPORT

PHOTO NO	LOT NO	MAP REFERENCE	LATITUDE	LONGITUDE
Approved For Release 2000/08/14 : CIA-RDP78-05867A000200700028-1				
COUNTRY	PROVINCE			
HUNGARY	FEVER			
AREA NO	SUBJECT	SUBJECT	SUBJECT	SUBJECT
3137M AIF				
	⁵	¹⁰	¹⁵	²⁰
B Z T A L I N V A R O Z			B T A L I N	
	²⁵	³⁰	³⁵	⁴⁰
I R O N		W O R K E	C O K E	R A
	⁴⁵	⁵⁰		
M M E R				
DATE OF PHOTO	TITLE	QUALITY	CLASS	NO. OF CARDS
July 5 6 4	4	2	2	1
CLASSIFICATION				SOURCE OF PHOTOGRAPH
Approved For Release 2000/08/14 : CIA-RDP78-05867A000200700028-1				25X1A
CAPTIONED BY				
WIKI				
FORM NO. 174 USE PREVIOUS EDITIONS				
PHOTO ANALYSIS REPORT				

PHOTO NO. 298527 LOT NO. MAP REFERENCE LATITUDE LONGITUDE

Approved For Release 2000/08/14 : CIA-RDP78-05867A000200700028-1

AREA NO. SUBJECT SUBJECT SUBJECT SUBJECT SUBJECT SUBJECT SUBJECT

5	Z	T	A	L	I	N	V	A	A	O	B	15	Z	T	A	L	I	N	20	
25	I	R	O	N	W	O	R	K	E	R	S	30	W	O	R	K	E	R	S	40
45	R	A	L	L	S							50								

DATE OF PHOTO	TYPE	QUALITY	CLASS	NO. OF CARDS	SOURCE OF PHOTOGRAPH
July 5/64	4	2	2	1	25X1A

CLASSIFICATION CAPTIONED BY

PHOTO NO		LOT NO		MAP REFERENCE		LATITUDE		LONGITUDE	
Approved For Release 2000/08/14		CIA-RDP78-05867A000200700028-1		C		45		10E	
COUNTRY				PROVINCE					
YUGOSLAVIA				HRVATSKA					
AREA NO		SUBJECT		SUBJECT		SUBJECT		SUBJECT	
280M		D3C D2K							
V I S		I S L A N D		C O A S T L I N E		P A N O R A M A		P A R T ① OF 5	
E		A N N O T A T E D							
P A R T ①									
<p style="text-align: center;">LITTLE</p> <p>(1) <u>BARIAK</u> ROCKS WITH BEACON</p> <p>(2) <u>BARIAK</u> ROCKS (3) <u>POINT BARIAK</u></p> <p>(4) <u>NUMEROUS</u> SHEDS (5) <u>MASONRY</u> HUT (6) <u>EXCAVATION</u> ZONE (7) <u>ROAD</u>. PART ① OF 5 PART PANORAMA.</p> <p style="text-align: right;">25X1A</p>									
DATE OF PHOTO		TYPE		QUALITY		CLASS		NO. OF CARDS	
Sept 5 7		4		2		B		2	
CLASSIFICATION				CAPTIONED BY					
Approved For Release 2000/08/14				CIA-RDP78-05867A000200700028-1 + 2					

PHOTO NO		LOT NO		MAP REFERENCE		LATITUDE		LONGITUDE	
Approved For Release 2000/08/14		CIA-RDP78-05867A		000200700028-1		48° 12' N		16° 10' E	
COUNTRY				PROVINCE					
YUGOSLAVIA				HRVATSKA					
AREA NO	SUBJECT	SUBJECT	SUBJECT	SUBJECT	SUBJECT	SUBJECT	SUBJECT	SUBJECT	SUBJECT
280M	D2C	998							
V I \$	I \$	L A N D			C O A \$	T L I N			
E	A N	N O T A T E D			2	O F			5
	P A R T \$								
<p>(7) ROAD (8) MASONRY BUILDING (9) ELECTRIC POWER HOUSE (10) FOUR SINGLE GUNS (11) MILITARY ENCAMPMENT. PART 2 OF 5 PART PANORAMA.</p>									
25X1A									
DATE OF PHOTO		TYPE	QUALITY	CLASS	NO. OF CARDS		SC		
Sept 5 7		4	2	B	2		[REDACTED]		
CLASSIFICATION				CAPTIONED BY					
Approved For Release 2000/08/14				CIA-RDP78-05867A000200700028-1					
FORM NO. 174 USE PREVIOUS EDITIONS									
PHOTO ANALYSIS REPORT									

PHOTO NO. APPROVED FOR RELEASE 2000/08/14 : CIA-RDP78-05867A000200700028-1

COUNTRY YUGOSLAVIA PROVINCE HRVATSKA

AREA NO 280M SUBJECT C62 D2C
 V I S I S L A N D C O A S T L I N E
 E A N N O T A T E D 3 O F 5
 P A R T S

(12) URBAN CENTER OF COMISA. PART 3 OF 5 PART PANORAMA. ~~SEE CIA~~ 9/11

25X1A

DATE OF PHOTO	TYPE	QUALITY	CLASS	NO. OF CARDS	SC
Sept 5	7	4	2	B	2

CLASSIFICATION ~~SECRET~~ CAPTIONED BY ~~SECRET~~
 APPROVED FOR RELEASE 2000/08/14 : CIA-RDP78-05867A000200700028-1

Approved For Release 2000/08/14 : CIA-RDP78-05867A000200700028-1

PHOTO NO. 20000 LOT NO. 2711 MAP REFERENCE 13 22 N 12 10 E LATITUDE 12 LONGITUDE 10 E

COUNTRY YUGOSLAVIA PROVINCE HRVATSKA

AREA NO	SUBJECT	SUBJECT	SUBJECT	SUBJECT	SUBJECT	SUBJECT	SUBJECT	SUBJECT
280M	D2C	960						
V I \$	I \$	L A N D			C O A \$	T L I N		
E	A N N O T A T E D				4	O F	5	
P A R T \$								

(13) POINT \$ TWIPISCE (18) MASONRY BUILDING (19) MILITARY ENCAMPMENT. 9 1/2" PART 4 OF 5 PART PANORAMA.

25X1A

DATE OF PHOTO	TYPE	QUALITY	CLASS	NO. OF CARDS	SC
Sept 57	4	2	B	2	

Approved For Release 2000/08/14 : CIA-RDP78-05867A000200700028-1

Approved For Release 2000/08/14 : CIA-RDP78-05867A000200700028-1

PHOTO NO.	LOT NO.	MAP REFERENCE	LATITUDE	LONGITUDE
290528	A-4777	15	45	12
COUNTRY	PROVINCE			
YUGOSLAVIA	HRVATSKA			
AREA NO.	SUBJECT	SUBJECT	SUBJECT	SUBJECT
280M	D2C-498			
V I S	⁵ I S L A N D			¹⁰ C O A S T L I N
E	¹⁵ A N N O T A T E D			²⁰ 5 O F 5
P A R T S				
<p>(4) EXCAVATION ZONE JUST ABOVE SEA LEVEL (15) FOUR ARMED BUNKERS (16) TERRAPLEIN (17) HOUSE (18) MASONRY BUILDING (19) MILITARY ENCAMPMENT. PART 5 OF 5 PART PANORAMA. 25X1A</p>				
DATE OF PHOTO	TYPE	QUALITY	CLASS	NO. OF CARDS
Sept 5 7	4	2	B	2
CLASSIFICATION			CAPTIONED BY	
Approved For Release 2000/08/14 : CIA-RDP78-05867A000200700028-1			RHS	

FORM 174 USE PREVIOUS EDITIONS PHOTO ANALYSIS REPORT

PHOTO NO. 20757 LOT NO. 114 MAP REFERENCE 75 52A LATTITUDE 45 10E LONGITUDE 15 10E
 Approved For Release 2000/08/14 : CIA-RDP78-05867A000200700028-1

COUNTRY YUGOSLAVIA PROVINCE HRVATSKA

AREA NO.	SUBJECT	SUBJECT	SUBJECT	SUBJECT	SUBJECT	SUBJECT	SUBJECT	SUBJECT
280 M	ALA	AL4						
\$ I B E N I K			10	M E R C H A N T	15		\$ H	20
1 P \$	25	I N	30	P O R T	35	A R E A		40
O F	3		45		50			

(1) ITALIAN FISHING SHIP "ML" CAPTURED RECENTLY BY YUGOSLAV MARITIME POLICE FOR AN INFRACTION OF EXTRA-TERRITORIAL FISHING RIGHTS.
 (2) MERCHANT SHIP VIBEVICA. PART ① OF 3 PART PANORAMA. 25X1C

DATE OF PHOTO	TYPE	QUALITY	CLASS	NO. OF CARDS	NO.
Sept 5 7	4	1	B	2	

CLASSIFICATION S/AN/CC/2000/08/14 CAPTIONED BY [REDACTED]
 Approved For Release 2000/08/14 : CIA-RDP78-05867A000200700028-1

Approved For Release 2000/08/14 : CIA-RDP78-05867A000200700028-1

PHOTO NO	LOT NO	MAP REFERENCE	LATITUDE	LONGITUDE
298530	K-4794	C	43 02N	16 10E
COUNTRY	PROVINCE			
YUGOSLAVIA	HRVATSKA			
AREA NO	SUBJECT	SUBJECT	SUBJECT	SUBJECT
280M	ALA AL4			
\$ I B E N I K		M E R C H A N T		\$ H
I P \$	I N	P O R T	A R E A	3
O F	3			

PHOTO NO	LOT NO	MAP REFERENCE	LATITUDE	LONGITUDE
298530	K-4794	C	43 02N	16 10E
COUNTRY	PROVINCE			
YUGOSLAVIA	HRVATSKA			
AREA NO	SUBJECT	SUBJECT	SUBJECT	SUBJECT
280M	ALA AL4			
\$ I B E N I K		M E R C H A N T		\$ H
I P \$	I N	P O R T	A R E A	2
O F	3			

(3) MERCHANT SHIP TITOGRAD. PART 2
OF 3 PART PANORAMA.

25X1A

DATE OF PHOTO	TYPE	QUALITY	CLASS	NO. OF CARDS	SO
Sept 57	4	1	B	2	
CLASSIFICATION	CAPTIONED BY				
S/N [unclear]	[unclear]				

Approved For Release 2000/08/14 : CIA-RDP78-05867A000200700028-1

PHOTO NO. 238032 LOT NO. K-4197 MAP REFERENCE C LATITUDE 45 22N LONGITUDE 16 10E

COUNTRY YUGOSLAVIA PROVINCE HRVATSKA

AREA NO 280M SUBJECT DAC

V I S	I S	L A N D	P A N	O F
0 A S T	L I N E	A N N O T A T E D		
①	O F	5		

(1) RAVNIK ROCKS (2) BUDIKOVAC ROCKS
 PART ① OF 5 PART PANORAMA. (SEE
 CIA _____ THRU _____)

25X1A

DATE OF PHOTO	TYPE	QUALITY	CLASS	NO. OF CARDS	SO
Sept 57	4	2	B	1	
CLASSIFICATION S/Nov/ce			CAPTIONED BY DAC		

PHOTO NO. 208553 LOT NO. 7117 MAP REFERENCE C LATITUDE 45° 20' N LONGITUDE 16° 10' E
 Approved For Release 2000/08/14 : CIA-RDP78-05867A000200700028-1

COUNTRY YUGOSLAVIA PROVINCE HRVATSKA

AREA NO. 280M SUBJECT D2C SUBJECT SUBJECT SUBJECT SUBJECT SUBJECT SUBJECT SUBJECT

V I S I S L A N D P A N O F C
 O A S T L I N E A N N O T A T E D
 2 O F 5

(3) PARZANJ ROCKS. PART 2 OF 5
PART PANORAMA. (SEE CIA THRU "11

25X1A

DATE OF PHOTO	TYPE	QUALITY	CLASS	NO. OF CARDS	SC
Sept 57	4	2	B	1	

CLASSIFICATION S/N CAPTIONED BY [Signature]

PHOTO NO. **Approved For Release 2000/08/14 : CIA-RDP78-05867A000200700028-10E**

COUNTRY **YUGOSLAVIA** PROVINCE **HRVATSKA**

AREA NO **280 M** SUBJECT **D2C 967**

V	1	5	I	S	L	A	N	D	P	A	N	O	F	C		
O	A	S	T	L	I	N	E	A	N	N	O	T	A	T	E	D
3	O	F	5													

(7) BARRACKS. PART 3 OF 5 PART PANORAMA. (SEE CIA THRU 911)

25X1A

DATE OF PHOTO	TYPE	QUALITY	CLASS	NO. OF CARDS	SO
Sept 57	4	2	B	2	

Approved For Release 2000/08/14 : CIA-RDP78-05867A000200700028-10E

PHOTO NO.	LOT NO.	MAP REFERENCE	LATITUDE	LONGITUDE
200000	X-7115			
COUNTRY	PROVINCE			
YUGOSLAVIA	HRVATSKA			
AREA NO.	SUBJECT	SUBJECT	SUBJECT	SUBJECT
280M	D2C 998			
V I S	I S L A N D		F A N	O F C
O A S T L I N E			A N N O T A T E D	
4	O F	5		

(4) GREEN ROCKS (5) THREE MEDIUM CALIBER SINGLE GUNS IN CAVE (6) SMALL MASONRY BUILDING. PART 4 OF 5 PART PANORAMA. (SEE CIA _____ THRU _____)

25X1A

DATE OF PHOTO	TYPE	QUALITY	CLASS	NO. OF CARDS	SC
Sept 5 7 4	4	2	B	2	
CLASSIFICATION	CAPTIONED BY				
S/Work/cc	[Signature]				

Approved For Release 2000/08/14 : CIA-RDP78-05867A000200700028-1

298536 R-4794 C 75 06 N 16 10 E

COUNTRY YUGOSLAVIA PROVINCE HRVATSKA

AREA NO	SUBJECT	SUBJECT	SUBJECT	SUBJECT	SUBJECT	SUBJECT	SUBJECT	SUBJECT
280 M	DAC	AL9						
V I S	I S L A N D	P A N	O F					
O A S T	L I N E	A N N O T A T E D						
5	O F	5						

(8) POINT PROMENTUR WITH BEACON. PART 5 OF 5 PART PANORAMA. (SEE 9 II CIA THRU

25X1A

DATE OF PHOTO	TYPE	QUALITY	CLASS	NO. OF CARDS
Sept 5 7 4		2	B	2

Approved For Release 2000/08/14 : CIA-RDP78-05867A000200700028-1