

PHOTO NO. 258131 **Approved For Release 2000/08/14 : CIA-RDP78-05867A000200700025-4** MAP REFERENCE C LATITUDE 40 30 N LONGITUDE 41 37 E

COUNTRY USSR PROVINCE AZERBAIDZHAN SSR

AREA NO RON SUBJECT A9F SUBJECT SUBJECT SUBJECT SUBJECT SUBJECT SUBJECT SUBJECT

<u>\$</u>	<u>U</u>	<u>M</u>	<u>G</u>	<u>A</u>	<u>I</u>	<u>T</u>	<u>\$</u>	<u>H</u>	<u>O</u>	<u>P</u>	<u>A</u>	<u>T</u>	<u>\$</u>	<u>U</u>	<u>M</u>
<u>G</u>	<u>A</u>	<u>I</u>	<u>T</u>	<u>\$</u>	<u>K</u>	<u>I</u>	<u>B</u>	<u>L</u>	<u>O</u>	<u>O</u>	<u>M</u>	<u>I</u>	<u>N</u>	<u>G</u>	<u>M</u>
<u>L</u>	<u>L</u>														

25X1C

DATE OF PHOTO	TYPE	QUALITY	CLASS	NO. OF CARDS
	<u>1</u>	<u>2</u>	<u>2</u>	<u>1</u>

CLASSIFICATION ~~SECRET~~ CAPTIONED BY [Signature]  
**Approved For Release 2000/08/14 : CIA-RDP78-05867A000200700025-4**  
 FORM NO. 174 USE PREVIOUS EDITIONS PHOTO ANALYSIS REPORT

PHOTO NO. 200182  
 COORDINATE X-4074  
 MAP REFERENCE C  
 LATITUDE 40 35N  
 LONGITUDE 49 37E

COUNTRY USSR  
 PROVINCE AZERBAIDZHAN SSR

AREA NO.	SUBJECT	SUBJECT	SUBJECT	SUBJECT	SUBJECT	SUBJECT	SUBJECT	SUBJECT
20N	A9F							
	5		10		15		20	
	G A I T		B H O P		A T		S U M	
	25		30		35		40	
	G A I T		B L O O M I N G				M I	
	45		50					
	L L							

25X1C

DATE OF PHOTO	TYPE	QUALITY	CLASS	NO. OF CARDS
	1	2	2	1

CLASSIFICATION: *secret*  
 CAPTIONED BY: *[Signature]*  
 Approved For Release 2000/08/14 : CIA-RDP

PHOTO NO. 208133 LOT NO. 5049 MAP REFERENCE 0 LATITUDE 40 33 N LONGITUDE 49 37 E  
 Approved For Release 2000/08/14 : CIA-RDP78-05867A000200700025-4

COUNTRY USSR PROVINCE AZERBAIDZHAN SSR

AREA NO	SUBJECT	SUBJECT	SUBJECT	SUBJECT	SUBJECT	SUBJECT	SUBJECT	SUBJECT
A0N	A9F							
\$ U M G A I T				\$ U M G A I T			\$ K I Y	
23 L O O M I N G				M I L L			" 8 5 0 "	
GENERAL VIEW								

25X1C

DATE OF PHOTO	TYPE	QUALITY	CLASS	NO. OF CARDS
	4	2	2	1

CLASSIFICATION *Secret* CAPTIONED BY *PAE*  
 FORM NO. 17 Approved For Release 2000/08/14 : CIA-RDP78-05867A000200700025-4  
 PHOTO ANALYSIS REPORT

PHOTO NO. 29 Approved For Release 2000/08/14 : CIA-RDP78-05867A000200700025-4

COUNTRY USSR PROVINCE

AREA NO N SUBJECT ALH

SELF-DUMPING BARGE  
OARDED WITH STACKED  
OOD

25X1C 6  
DATE OF PHOTO TYPE QUALITY CLASS NO. OF CARDS  
- 4 2 2 1  
CLASSIFICATION CAPTIONED BY

PHOTO NO. 00125 Approved For Release 2000/08/14 : CIA-RDP78-05867A000200700025-4

COUNTRY USSR PROVINCE

AREA NO	SUBJECT	SUBJECT	SUBJECT	SUBJECT	SUBJECT	SUBJECT	SUBJECT	SUBJECT
N	AL4							
5	E L F -	10	D U M T I N G	15	B A R G E	20	L	
25	O A D E D	30	W I T H	35	S T A C K E D	40	W	
45	O O D	50						

25X1C

DATE OF PHOTO	TYPE	QUALITY	CLASS	NO. OF CARDS
	4	2	2	1

CLASSIFICATION *Secret* CAPTIONED BY *BCS*  
Approved For Release 2000/08/14 : CIA-RDP78-05867A000200700025-4  
FORM NO. 1 Jul 66 USE PREVIOUS EDITIONS PHOTO ANALYSIS REPORT

298196 Approved For Release 2000/08/14 : CIA-RDP78-05867A000200700025-4

PHOTO NO.	LOT NO.	MAP REFERENCE	LATITUDE	LONGITUDE
-----------	---------	---------------	----------	-----------

COUNTRY	PROVINCE
---------	----------

AREA NO.	SUBJECT	SUBJECT	SUBJECT	SUBJECT	SUBJECT	SUBJECT	SUBJECT	SUBJECT
----------	---------	---------	---------	---------	---------	---------	---------	---------

\$	E	L	F	-	D	U	M	P	I	N	G	B	A	R	G	E	L	
0	A	D	E	D		W	I	T	H		\$	T	A	C	K	E	D	W
0	0	D																

25X1C

DATE OF PHOTO	TYPE	QUALITY	CLASS	NO. OF CARDS
	4	2	2	1

CLASSIFICATION: *Secret*  
 CAPTIONED BY: *[Signature]*  
 FORM NO. 174 USE PREVIOUS EDITIONS  
 PHOTO ANALYSIS REPORT

Approved For Release 2000/08/14 : CIA-RDP78-05867A000200700025-4

Approved For Release 2000/08/14 : CIA-RDP78-05867A000200700025-4

PHOTO NO. LOT NO. MAP REFERENCE

COUNTRY USSR PROVINCE

AREA NO. SUBJECT SUBJECT SUBJECT SUBJECT SUBJECT SUBJECT SUBJECT SUBJECT

N AL4  
SELF - DUMPING BARGE  
DUMPING LOGS INTO RIVER

25X1C

DATE OF PHOTO	TYPE	QUALITY	CLASS	NO. OF CARDS
	4	2	2	1

CLASSIFICATION CAPTIONED BY

Approved For Release 2000/08/14 : CIA-RDP78-05867A000200700025-4

PHOTO NO. 258130 APPROVED FOR RELEASE 2000/08/14 CIA-RDP78-05867A000200700025-4

COUNTRY USSR / European RSFSR / MOSCOW PROVINCE C 55 45N 37 35E

AREA NO	SUBJECT	SUBJECT	SUBJECT	SUBJECT	SUBJECT	SUBJECT	SUBJECT									
ATN	AGC	C5F														
M	O	S	C	O	W	Y	O	U	T	H	F	E	S	T	I	V
A	L	C	E	L	E	B	R	A	T	I	O	N	A	T	G	A
R	M	E	N	T	P	L	A	N	T							

PROFINTER

25X1C

DATE OF PHOTO	TYPE	QUALITY	CLASS	NO. OF CARDS
	1	2	2	2

CLASSIFICATION APPROVED FOR RELEASE 2000/08/14 CIA-RDP78-05867A000200700025-4



PHOTO NO. 29 Approved For Release 2000/08/14 : CIA-RDP78-05867A000200700025-4

COUNTRY USSR PROVINCE

AREA NO	SUBJECT	SUBJECT	SUBJECT	SUBJECT	SUBJECT	SUBJECT	SUBJECT	SUBJECT
N	9CL	BOO						
M	O	D	E	L	O	F	A	T
R	E	A	K	E	R	L	E	N
P	E	R					M	I
							D	S
							#	1

DATE OF PHOTO	TYPE	QUALITY	CLASS	NO. OF CARDS
	0	2	2	2

25X1C

CLASSIFICATION *Secret* CAPTIONED BY *PAC*

Approved For Release 2000/08/14 : CIA-RDP78-05867A000200700025-4

PHOTO NO. LOT NO. MAP REFERENCE LATITUDE LONGITUDE  
X-333 59 35N 50 15E

COUNTRY PROVINCE  
USSR / *European RSFSR* / Leningrad Oblast

AREA NO. SUBJECT SUBJECT SUBJECT SUBJECT SUBJECT SUBJECT SUBJECT  
07N 9CL B00

L E N I N G R A D A T O M I C I C

E B R E A K E R U C A T K R Y L O

V S # I P Y A R D

→ LENIN

25X1C

DATE OF PHOTO	TYPE	QUALITY	CLASS	NO. OF CARDS
—	4	2	2	2

CLASSIFICATION CAPTIONED BY

Approved For Release 2000/08/14 : CIA-RDP78-05867A000200700025-4

PHOTO ANALYSIS REPORT

GPO 918791

PHOTO NO. 2 Approved For Release 2000/08/14 : CIA-RDP78-05867A000200700025-4

COUNTRY USSR / *U. European* RSFSR / LENINGRAD OBLAST

AREA NO. 07N SUBJECT 9CL SUBJECT 300

LENINGRAD<sup>5</sup> ATOM<sup>15</sup> IC<sup>20</sup>

EBREAKER<sup>25</sup> UC AT<sup>35</sup> KRYLO<sup>40</sup>

V SHIPYARD<sup>45</sup>

→ LENIN

25X1C

DATE OF PHOTO	TYPE	QUALITY	CLASS	NO. OF CARDS
—	4	1	2	2

CLASSIFICATION *Secret* CAPTIONED BY *[Signature]*

PHOTO NO. *2* Approved For Release 2000/08/14 : CIA-RDP78-05867A000200700025-4E  
LOT NO. *1-25* MAP REFERENCE *19-33N 38-55E* LATITUDE *19-33N* LONGITUDE *38-55E*

COUNTRY *USSR / N. European RSFSR / LENINGRAD OBLAST* PROVINCE

AREA NO. *07N* SUBJECT *9CL* SUBJECT *B00* SUBJECT SUBJECT SUBJECT SUBJECT SUBJECT SUBJECT SUBJECT

L	E	N	I	N	G	R	A	D	10	A	T	O	M	I	C	15	I	C	20	
E	B	R	E	A	K	E	R	25	U	C	30	A	T	35	K	R	Y	L	O	40
V	S	H	I	P	Y	A	R	D	45											50

→ LENIN

25X1C *6*

DATE OF PHOTO	TYPE	QUALITY	CLASS	NO. OF CARDS
<i>—</i>	<i>4</i>	<i>2</i>	<i>2</i>	<i>2</i>

CLASSIFICATION *Secret* CAPTIONED BY *PKC*

PHOTO NO. 298163 APPROVED FOR RELEASE 2000/08/14 : CIA-RDP78-05867A000200700025-A  
 LOT NO. K-3513 MAP REFERENCE C LATITUDE 59 35N LONGITUDE 30 35E

COUNTRY USSR / ~~U. European~~ RSFSR / LENINGRAD @BLAST  
 AREA NO. 07N SUBJECT 9CL B00

L	E	N	I	N	G	R	A	D	10	A	T	O	M	I	C	15	i	C	20	
E	B	R	E	A	K	E	R	25	U	C	30	A	T	35	K	R	Y	L	O	40
V	\$	#	45	I	T	Y	A	R	D	50										

→ LENIN

25X1C

DATE OF PHOTO	TYPE	QUALITY	CLASS	NO. OF CARDS
	4	2	2	2

PHOTO NO. 290744 LOT NO. X-3213 MAP REFERENCE CIA-RDP78-05867A000200790025-4 LATITUDE 59 57 N LONGITUDE 30 45 E

COUNTRY USSR / W. European RSFSR / LENINGRAD OBLAST

AREA NO. 07N 9CL B00

L	E	N	I	N	G	R	A	D	A	T	O	M	I	C	I	C
E	B	R	E	A	K	E	R	U	C	A	T	K	R	Y	L	O
V	S	H	I	P	Y	A	R	D								

→ LENIN

PART ① OF 4 PART PANORAMA. (SEE CIA TRU)

25X1C

DATE OF PHOTO	TYPE	QUALITY	CLASS	NO. OF CARDS
	4	2	2	2

CLASSIFICATION Secret CAPTIONED BY [Signature]

PHOTO NO. 29015 Approved For Release 2000/08/14 : CIA-RDP80-05867A000200300025AE

COUNTRY USSR / 7. European RSFSR / LENINGRAD OBLAST

AREA NO. QIN SUBJECT 9CL SUBJECT BOO

L E N I N G R A D A T O M I C

E B R E A K E R U C A T K R Y L O

V S H I P Y A R D → LENIN

PART 2 OF 4 PART PANORAMA. (SEE CIA \_\_\_\_\_ THRU \_\_\_\_\_)

25X1C

DATE OF PHOTO	TYPE	QUALITY	CLASS	NO. OF CARDS
	4	2	2	2

CLASSIFICATION Secret CAPTIONED BY [Signature]

Approved For Release 2000/08/14 : CIA-RDP78-05867A000200790025-4

PHOTO NO. 200146 LOT NO. 200146 MAP REFERENCE 07 30 N 30 15 E LATITUDE 39 30 N 30 15 E LONGITUDE

COUNTRY USSR / U. EUROPEAN RSFSR / LENINGRAD PROVINCE GBLAST

AREA NO. 07N SUBJECT 9CL SUBJECT B00 SUBJECT SUBJECT SUBJECT SUBJECT SUBJECT SUBJECT

LENINGRAD<sup>5</sup> ATOM<sup>15</sup> IC<sup>20</sup>

EBREAKER<sup>25</sup> UC<sup>30</sup> AT<sup>35</sup> KRYLO<sup>40</sup>

V<sup>45</sup> SH<sup>50</sup> IPYARD<sup>55</sup> → LENIN

PART 3 OF 4 PART PANORAMA (SEE CIA THRU)

25X1C

DATE OF PHOTO	TYPE	QUALITY	CLASS	NO. OF CARDS
	4	2	2	2

CLASSIFICATION *Secret* CAPTIONED BY *MAC*



Approved For Release 2000/08/14 : CIA-RDP78-05867A000200790025-4

NOTE NO. 20 LOT NO. 20 MAP REFERENCE 20 LATITUDE 59 35 N LONGITUDE 38 15 E

COUNTRY USSR / *7. European RFSR* PROVINCE LENINGRAD *BLAST*

AREA NO. 07N SUBJECT 9CL B00

L	E	N	I	N	G	R	A	D	10	A	T	O	M	I	C	20		
E	B	R	E	A	K	E	R	25	U	C	A	T	K	R	Y	L	O	40
V	\$	#	I	P	Y	A	R	D	30	→ <u>LENIN</u>								

PART 4 OF 4 PART PANORAMA. (SEE CIA TRAIL)

DATE OF PHOTO	TYPE	QUALITY	CLASS	NO. OF CARDS
	4	2	2	2

Approved For Release 2000/08/14 : CIA-RDP78-05867A000200Z00025-4

PHOTO NO. LOT NO. MAP REFERENCE LATITUDE LONGITUDE

COUNTRY USSR / Province RSFSR / CHELYABINSK OBLAST

AREA NO. SUBJECT SUBJECT SUBJECT SUBJECT SUBJECT SUBJECT SUBJECT SUBJECT

09N AB7 AKJ

Y E M A N Z H E L I N S K I Y R R

L O C O M O T I V E A T C E M E N T

P L A N T

25X1C

DATE OF PHOTO	TYPE	QUALITY	CLASS	NO. OF CARDS
—	4	2	2	2

CLASSIFICATION *Secret* CAPTIONED BY *PK*

Approved For Release 2000/08/14 : CIA-RDP78-05867A000200700025-4

PHOTO NO. 200700025-4  
 LOT NO. A-3382  
 MAP REFERENCE N15  
 LATITUDE 37 40 N  
 LONGITUDE 61 15 E

COUNTRY USSR / *Amatic* RSFSR / CHELYABINSK *BLAST*

AREA NO. 09N  
 SUBJECT ABY AKJ AKN

Y E M A N Z H E L I N S K I Y R R

L O C O + C A R S C E M E N T

P L A N I N B G

25X1C

DATE OF PHOTO	TYPE	QUALITY	CLASS	NO. OF CARDS
	4	1	2	3

CLASSIFICATION *Secret* CAPTIONED BY *[Signature]*

PHOTO NO. 29A0170  
 LOT NO. 10-33-60  
 MAP REFERENCE 4113  
 LATITUDE 57° 45' N  
 LONGITUDE 61° 20' E

COUNTRY USSR / *Coastal* PROVINCE RSFSR / CHELYABINSK OBLAST

AREA NO	SUBJECT	SUBJECT	SUBJECT	SUBJECT	SUBJECT	SUBJECT	SUBJECT	SUBJECT
09N	AB7							
Y	E	M	A	N	Z	H	E	L
G	S	A	T	C	E	M	E	N
1	0	F	4	P	A	R	T	5

15 Y B L D  
 20  
 25  
 30  
 35  
 40  
 45  
 50

PART ① OF 4 PART PANORAMA. (SEE CIA THRU)

DATE OF PHOTO	TYPE	QUALITY	CLASS	NO. OF CARDS	SC
	4	1	2	1	

CLASSIFICATION Approved ~~Secret~~ CAPTIONED BY PRC

PHOTO NO. 20000700025-A LOT NO. 8525 MAP REFERENCE N15 LATITUDE 54° 45' N LONGITUDE 61° 15' E  
 COORDINATE USSR / Asiatic RSFSR / CHELYABINSK ABLAST

AREA NO. D9N SUBJECT ABT

Y E M A N Z H E L I N S K I Y B L D  
 G S A T C E M E N T P L A N T  
 2 O F 4 P A R T S

PART 2 OF 4 PART PANORAMA. (SEE CIA THRU)

25X1C

DATE OF PHOTO	TYPE	QUALITY	CLASS	NO. OF CARDS
	4	2	2B	1

CLASSIFICATION Secret CAPTIONED BY PA

PHOTO NO. 2007000254E  
 COORDINATE USSR / *Chelyabinsk* RSFSR / *Chelyabinsk* OBLAST  
 AREA NO. 09N AB7  
 MAP REFERENCE X-3300  
 LATITUDE 57 48N  
 LONGITUDE 60 25E

Y E M A N Z H E L I N \$ K I Y B L D  
 G B A T C E M E N T P L A N T  
 3 O F 4 P A R T \$

PART 3 OF 4 PART PANORAMA. (SEE CIA THRU)

25X1C

DATE OF PHOTO	TYPE	QUALITY	CLASS	NO. OF CARDS
	4	2	2	1

CLASSIFICATION Approved for Release 2000/08/14 : CIA-RDP  
 CAPTIONED BY *[Signature]*

PHOTO NO. 2987 Approved For Release 2000/08/14 : CIA-RDP78-05867A0002007000254E

COUNTRY USSR / Province RSFSR / CHELYABINSK PROVINCE

AREA NO	SUBJECT	SUBJECT	SUBJECT	SUBJECT	SUBJECT	SUBJECT	SUBJECT	SUBJECT
09N	AB7							
Y	E	M	A	N	Z	H	E	L
G	S	A	T	C	E	M	E	N
4	O	F	4	P	A	R	T	S

PART 4 OF 4 PART PANORAMA. (SEE CIA THRU)

DATE OF PHOTO	TYPE	QUALITY	CLASS	NO. OF CARDS
	4	2	2	1

APPROVED FOR RELEASE 2000/08/14 : CIA-RDP78-05867A000200700028AE

PHOTO NO.	LOT NO.	MAP REFERENCE	LATITUDE	LONGITUDE
390	135	N15	39	70
COUNTRY	PROVINCE			
USSR / Asiatic USSR /	CHELYABINSK / OBLAST			
AREA NO.	SUBJECT	SUBJECT	SUBJECT	SUBJECT
09N	ABT			
Y	E	M	A	N
Z	H	E	L	I
N	S	K	I	Y
				L
				O
				V
				E
R	H	E	A	D
P	I	P	E	S
A	T			
				C
				E
				M
				E
				N
T	P	L	A	N
				T

25X1C

6

DATE OF PHOTO	TYPE	QUALITY	CLASS	NO. OF CARDS
	1	2	2	1

CLASSIFICATION: *Secret*  
 CAPTIONED BY: *[Signature]*  
 Approved For Release 2000/08/14 : CIA-RDP78-05867A000200700028AE



Approved For Release 2000/08/14 : CIA-RDP78-05867A000200700025-6

PHOTO NO.	LOT NO.	MAP REFERENCE	LATITUDE	LONGITUDE
2A019	X	MS	39° 40'	60° 25' E
COUNTRY	PROVINCE			
USSR / Asiatic RSFSR	CHEL YABINSK OBLAST			
AREA NO.	SUBJECT	SUBJECT	SUBJECT	SUBJECT
09N	ABT			
Y	E	M	A	N
10	Z	H	E	L
15	I	N	K	I
20	Y			CON
25	T	R	O	L
30	P	A	N	E
35	A	T		C
40				E
45	P	L	A	N
	T			T

25X1C

DATE OF PHOTO	TYPE	QUALITY	CLASS	NO. OF CARDS
—	4	2	2	1

CLASSIFICATION: *Secret*  
 CAPTIONED BY: *[Signature]*  
 Approved For Release 2000/08/14 : CIA-RDP78-05867A000200700025-6  
 FORM NO. 174 USE PREVIOUS EDITIONS PHOTO ANALYSIS REPORT

PHOTO NO. 290156 LOT NO. 35215 MAP REFERENCE 34 LATITUDE 54 LONGITUDE 30  
Approved For Release 2000/08/14 : CIA-RDP78-05867A0002007000284E

COUNTRY USSR / Oyatia RSFSR / CHELYABINSK OBLAST PROVINCE

AREA NO	SUBJECT	SUBJECT	SUBJECT	SUBJECT	SUBJECT	SUBJECT	SUBJECT	SUBJECT
<u>09N</u>	<u>AB7</u>							
<u>Y</u>	<u>E</u>	<u>M</u>	<u>A</u>	<u>N</u>	<u>Z</u>	<u>H</u>	<u>E</u>	<u>L</u>
<u>E</u>	<u>B</u>	<u>A</u>	<u>T</u>	<u>C</u>	<u>E</u>	<u>M</u>	<u>E</u>	<u>N</u>

DATE OF PHOTO	TYPE	QUALITY	CLASS	NO. OF CARDS
<u>—</u>	<u>1</u>	<u>2</u>	<u>2</u>	<u>1</u>

CLASSIFICATION Secret CAPTIONED BY [Signature]  
Approved For Release 2000/08/14 : CIA-RDP78-05867A0002007000284E

Approved For Release 2000/08/14 : CIA-RDP78-05867A0002007000254E

PHOTO NO. 258137 LOT NO. 3584 MAP REFERENCE NY LATITUDE 57 18 N LONGITUDE 61 16 E

COUNTRY USSR / Province RSFSR / CHELYABINSK OBLAST

AREA NO. 09N SUBJECT AB7

Y E M A N Z H E L I N S K I Y P I P  
E T V A T A T C E M E N T P L  
A N T

25X1C

DATE OF PHOTO	TYPE	QUALITY	CLASS	NO. OF CARDS
	1	2	2	1

CLASSIFICATION Approved For Release 2000/08/14 : CIA-RDP78-05867A0002007000254E CAPTIONED BY

Approved For Release 2000/08/14 : CIA-RDP78-05867A000200700025-6 E

PHOTO NO. 25X1C REFERENCE MAP LATITUDE LONGITUDE

COUNTRY USSR / Province CAELYABINSK @BLAST

AREA NO	SUBJECT	SUBJECT	SUBJECT	SUBJECT	SUBJECT	SUBJECT	SUBJECT	SUBJECT
09N	AB7							
Y	E	M	A	N	Z	H	E	L
E	\$	+	V	A	T	\$	A	T
P	L	A	N	T				

DATE OF PHOTO	TYPE	QUALITY	CLASS	NO. OF CARDS
	1	2	2	1

PHOTO NO. **290114** LOT NO. **A-3325** MAP REFERENCE **NIS** LATITUDE **57 46 N** LONGITUDE **61 00 25 E**

COUNTRY **USSR / Chelyabinsk Province** PROVINCE **CHELYABINSK. OBLAST**

AREA NO.	SUBJECT	SUBJECT	SUBJECT	SUBJECT	SUBJECT	SUBJECT	SUBJECT	SUBJECT
<b>09N</b>	<b>AB7</b>							
<b>Y E M A N</b>	<b>Z H E L I N</b>	<b>S K I Y</b>	<b>M I X</b>					
<b>I N G</b>	<b>V A T</b>	<b>A T</b>	<b>C E M E N T</b>	<b>P L</b>				
<b>A N T</b>								

25X1C

DATE OF PHOTO	TYPE	QUALITY	CLASS	NO. OF CARDS
	<b>1</b>	<b>2</b>	<b>2</b>	<b>1</b>

CLASSIFICATION **Secret** CAPTIONED BY **[Signature]**

Approved For Release 2000/08/14 : CIA-RDP78-05867A000200700025-6 E

PHOTO NO.	LOT NO.	MAP REFERENCE	LATITUDE		LONGITUDE				
29A	5715	48N 18E	57	18	18	18	18	18	18
COUNTRY	PROVINCE								
USSR / <i>Amur</i> RSFSR / CHELYABINSK OBLAST									
AREA NO.	SUBJECT	SUBJECT	SUBJECT	SUBJECT	SUBJECT	SUBJECT	SUBJECT	SUBJECT	SUBJECT
09N	AB7								
Y	E	M	A	N	Z	H	E	L	I
P	I	N	C	E	M	E	N	T	P
I	X	I	N	G	V	A	T		

25X1C

DATE OF PHOTO	TYPE	QUALITY	CLASS	MO. OF CARDS
	1	2	2	1
CLASSIFICATION	CAPTIONED BY			
<i>Secret</i>	<i>PK</i>			
Approved For Release 2000/08/14 : CIA-RDP78-05867A000200700025-6 E				
FORM NO. 174	USE PREVIOUS EDITIONS			PHOTO ANALYSIS REPORT
7 Jul 55				GPO 918791

PHOTO NO. 298163 Approved For Release 2000/08/14 : CIA-RDP78-05867A0002007000256E

COUNTRY USSR / Asiatic RSFSR / CHELYABINSK @BLAST

AREA NO. 09N AB7  
 Y E M A N Z H E L I N S K I Y C E M  
 E N T P L A N T R R T R A C K S  
 ① OF 4

PART ① OF 4 PART PANORAMA. (SEE CIA THRU)

DATE OF PHOTO	TYPE	QUALITY	CLASS	NO. OF CARDS
	4	1	2	1

CLASSIFICATION Approved For Release 2000/08/14 : CIA-RDP78-05867A0002007000256E  
 PHOTO ANALYSIS REPORT

Approved For Release 2000/08/14 : CIA-RDP78-05867A000200700025-4

PHOTO NO. 29816 LOT 20 X-3543 MAP REFERENCE WVS 34 42A LONGITUDE 61 13A

COUNTRY USSR / Asiatic RSFSR / CHELYABINSK OBLAST PROVINCE

AREA NO	SUBJECT	SUBJECT	SUBJECT	SUBJECT	SUBJECT	SUBJECT	SUBJECT	SUBJECT
09N	AB7							
Y	E	M	A	N	Z	H	E	L
E	N	T	P	L	A	N	T	
O	F	4	P	A	R	T		

10 IN \$ K I Y C E M 20  
 25 PLANT 30 TACK \$ 40 2  
 45 PART 50  
 PANORAMA.  
 PART 2 OF 4 PARTS (SEE CIA  
 THRU)

25X1C

DATE OF PHOTO	TYPE	QUALITY	CLASS	NO. OF CARDS
	4	2	2	1

CLASSIFICATION Approved For Release 2000/08/14 : CIA-RDP78-05867A000200700025-4 CAPTIONED BY



PHOTO NO. 29 Approved For Release 2000/08/14 : CIA-RDP78-05867A0002007000254

COUNTRY USSR / *Quatic* RSFSR / CHELYABINSK *QBLAST*

AREA NO. 09N SUBJECT AB7

Y	E	M	A	N	Z	H	E	L	10	I	N	S	K	15	I	Y			C	20	E	M		
E	N	T							25	P	L	A	N	T	30								40	3
									45						50									

PART 3 OF 4 PART PANORAMA (SEE CIA \_\_\_\_\_ THRU \_\_\_\_\_)

DATE OF PHOTO	TYPE	QUALITY	CLASS	NO. OF CARDS
	4	2	2	1

CLASSIFICATION *Secret* CAPTIONED BY *PAK*

PHOTO NO. **290107** LOT NO. **A-3303** MAP REFERENCE **N15** LATITUDE **54 18 N** LONGITUDE **61 20 E**  
 Approved For Release 2000/08/14 : CIA-RDP78-05867A000200700025-4

COUNTRY **USSR / Asiatic RSFSR / CHELYABINSK**

AREA NO. **09N** SUBJECT **AB7**

Y	E	M	A	N	Z	H	E	L	I	N	S	K	I	Y	C	E	M
E	N	T	P	L	A	N	T	N	E	W	B	L	D	G			
U	C	H	O	F	H												

**PART 4 OF 4 PART PANORAMA. (SEE CIA THRU)**

DATE OF PHOTO	TYPE	QUALITY	CLASS	NO. OF CARDS
	4	2	2	1

CLASSIFICATION **Secret** CAPTIONED BY **[Signature]**



PHOTO NO. 298183 APPROVED FOR RELEASE 2000/08/14 : CIA-RDP78-05867A000200700025-4  
 LONGITUDE 32 47N 53 35E

COUNTRY USSR / QUARTIC RSFSR / BASHKIR ASSR PROVINCE

AREA NO	SUBJECT	SUBJECT	SUBJECT	SUBJECT	SUBJECT	SUBJECT	SUBJECT	SUBJECT
<u>09N</u>	<u>A2E</u>	<u>A20</u>						
<u>Y</u>	<u>E</u>	<u>R</u>	<u>M</u>	<u>O</u>	<u>L</u>	<u>A</u>	<u>Y</u>	<u>E</u>
<u>V</u>	<u>E</u>	<u>K</u>	<u>A</u>				<u>T</u>	<u>E</u>
<u>O</u>	<u>N</u>	<u>E</u>	<u>C</u>	<u>O</u>	<u>N</u>	<u>T</u>	<u>R</u>	<u>O</u>
<u>C</u>	<u>O</u>	<u>A</u>	<u>L</u>	<u>M</u>	<u>I</u>	<u>N</u>	<u>E</u>	<u>A</u>

25X1C

DATE OF PHOTO	TYPE	QUALITY	CLASS	NO. OF CARDS
	<u>4</u>	<u>2</u>	<u>2</u>	<u>2</u>

CLASSIFICATION Approved for Release 2000/08/14 : CIA-RDP CAPTIONED BY [Signature]

PHOTO NO. 211 Approved For Release 2000/08/14 : CIA-RDP78-05867A000200700025-4 E

COUNTRY USSR / Province BASHKIR ASSR  
AREA NO 09N SUBJECT A2E A29  
Y E R M O L A Y E V K A P R O B C  
O N V E Y O R A T S T R I P C O A  
L M I N E

DATE OF PHOTO	TYPE	QUALITY	CLASS	NO. OF CARDS
—	4	2	2	2

25X1C

CLASSIFICATION Approved For Release 2000/08/14 : CIA-RDP78-05867A000200700025-4 E  
PHOTO ANALYSIS REPORT

PHOTO NO. **29816** APPROVED FOR RELEASE 2000/08/14 CIA-RDP78-05867A000200700025-1  
 REFERENCE: **K-7570 NIS 52 44N 35 37E**

COUNTRY: **USSR / Asiatic RSFSR / BASHKIR ASSR**

AREA NO:	SUBJECT	SUBJECT	SUBJECT	SUBJECT	SUBJECT	SUBJECT	SUBJECT	SUBJECT
<b>09N</b>	<b>AZE R29</b>							
<b>Y</b>	<b>E</b>	<b>R</b>	<b>M</b>	<b>O</b>	<b>L</b>	<b>A</b>	<b>Y</b>	<b>E</b>
<b>O</b>	<b>N</b>	<b>V</b>	<b>E</b>	<b>Y</b>	<b>O</b>	<b>R</b>	<b>A</b>	<b>T</b>
<b>L</b>	<b>M</b>	<b>I</b>	<b>N</b>	<b>E</b>				

DATE OF PHOTO: \_\_\_\_\_ TYPE: **4** QUALITY: **2** CLASS: **2** NO. OF CARDS: **2**

CLASSIFICATION: **Approved For Release 2000/08/14 CIA-RDP78-05867A000200700025-1**  
 CAPTIONED BY: \_\_\_\_\_  
 PHOTO ANALYSIS REPORT: \_\_\_\_\_

PHOTO NO. *2411* *K-4340* *NLS* *32* *47N* *39* *33E* **Approved For Release 2000/08/14 : CIA-RDP78-05867A000200700025-4**

COUNTRY *USSR / Asiatic RSFSR / BASHKIR ASSR* PROVINCE

AREA NO.	SUBJECT	SUBJECT	SUBJECT	SUBJECT	SUBJECT	SUBJECT	SUBJECT	SUBJECT
<i>09N</i>	<i>A2E</i>	<i>A29</i>						
<i>Y</i>	<i>E</i>	<i>R</i>	<i>M</i>	<i>O</i>	<i>L</i>	<i>A</i>	<i>Y</i>	<i>E</i>
<i>E</i>	<i>R</i>	<i>Y</i>	<i>A</i>	<i>T</i>	<i>S</i>	<i>T</i>	<i>R</i>	<i>I</i>
<i>N</i>	<i>E</i>							

**25X1C**

DATE OF PHOTO	TYPE	QUALITY	CLASS	NO. OF CARDS
<i>—</i>	<i>4</i>	<i>2</i>	<i>2</i>	<i>2</i>

PHOTO NO: **Approved For Release 2000/08/14 : CIA-RDP78-05867A000200700025-4**  
3810 R-4340 N15 32 44N 53 39E

COUNTRY: **USSR / Asiatic RSFSR / BASHKIR ASSR**  
PROVINCE

AREA NO	SUBJECT	SUBJECT	SUBJECT	SUBJECT	SUBJECT	SUBJECT	SUBJECT	SUBJECT									
09N	A2E	A29															
Y	E	R	M	O	L	A	Y	E	V	K	A	M	A	C	H	I	N
E	R	Y	A	T	S	E	T	R	I	P	C	O	A	L	M	I	
N	E																

25X1C

DATE OF PHOTO	TYPE	QUALITY	CLASS	NO. OF CARDS
	4	2	2	2

CLASSIFICATION: **Approved For Release 2000/08/14 : CIA-RDP78-05867A000200700025-4**  
CAPTIONED BY: *[Signature]*

PHOTO NO. **208** Approved For Release 2000/08/14 : CIA-RDP78-05867A000200790025-4 E

COUNTRY **USSR / Asiatic RSFSR / BASHKIR ASSR**

AREA NO	SUBJECT	SUBJECT	SUBJECT	SUBJECT	SUBJECT	SUBJECT	SUBJECT	SUBJECT
<b>09N</b>	<b>A2E</b>	<b>A29</b>						
<b>Y</b>	<b>E</b>	<b>R</b>	<b>M</b>	<b>O</b>	<b>L</b>	<b>A</b>	<b>Y</b>	<b>E</b>
<b>E</b>	<b>R</b>	<b>Y</b>	<b>A</b>	<b>T</b>	<b>S</b>	<b>T</b>	<b>R</b>	<b>I</b>
<b>N</b>	<b>E</b>							

25X1C

DATE OF PHOTO	TYPE	QUALITY	CLASS	NO. OF CARDS
	<b>4</b>	<b>2</b>	<b>2</b>	<b>2</b>

CLASSIFICATION **Approved For Release 2000/08/14 : CIA-RDP** CAPTIONED BY **AP**



PHOTO NO. 290171 Approved For Release 2000/08/14 : CIA-RDP78-05867A000200700025-4

K-4340 NIS 52 44N 55 33E

COUNTRY USSR / Province RSESR / BASHKIR ASSR

AREA NO D9N SUBJECT A2E A29

Y E R M O L A Y E V K A C O N V E Y

O R A T C O A L M I N E R R

T R A C K S I N F G

→ DURING STRIPPING OPERATIONS

25X1C

DATE OF PHOTO	TYPE	QUALITY	CLASS	NO. OF CARDS
—	4	2	2	2

CLASSIFICATION Approved For Release 2000/08/14 : CIA-RDP78-05867A000200700025-4

PHOTO NO. 29817  
 APPROVED FOR RELEASE 2000/08/14 CIA-RDP78-05867A000200700025-4  
 REFERENCE: K-4340 NIS 52 77N 33 33E

COUNTRY USSR / *Republic of Bashkir ASSR*  
 PROVINCE

AREA NO. 09N A2E A29

Y	E	R	M	O	L	A	Y	E	V	K	A	C	O	N	V	E	Y
O	R	A	T	C	O	A	L	M	I	N	E	R	R				
T	R	A	C	K	\$	I	N	F	G								

*DURING STRIPPING OPERATIONS*

DATE OF PHOTO	TYPE	QUALITY	CLASS	NO. OF CARDS
—	4	2	2	2




PHOTO NO. 290179 APPROVED FOR RELEASE 2000/08/14 CIA-RDP78-05867A000200700025-4  
 K-4340 NIS 32 42N 33 33E

COUNTRY USSR / *Republic RSFSR* / BASHKIR ASSR PROVINCE

AREA NO	SUBJECT	SUBJECT	SUBJECT	SUBJECT	SUBJECT	SUBJECT	SUBJECT	SUBJECT								
09N	A2E	A29														
Y	E	R	M	O	L	A	Y	E	V	K	A	M	U	L	T	I
B	U	C	K	E	T	E	X	C	A	V	A	T	O	R	A	T
C	O	A	L	M	I	N	E									

DURING STRIPPING OPERATIONS

25X10

DATE OF PHOTO	TYPE	QUALITY	CLASS	NO. OF CARDS
	4	2	2	2

CLASSIFICATION APPROVED FOR RELEASE 2000/08/14 CIA-RDP78-05867A000200700025-4  
 CAPTIONED BY

PHOTO NO. 29817 K-4340 N15 32 41N 33 33E  
Approved For Release 2000/08/14 : CIA-RDP78-05867A000200700025-4

COUNTRY USSR / Oyatia RSFSR / BASHKIR ASSR  
PROVINCE

AREA NO	SUBJECT	SUBJECT	SUBJECT	SUBJECT	SUBJECT	SUBJECT	SUBJECT	SUBJECT									
<u>09N</u>	<u>A2E</u>	<u>A29</u>															
<u>Y</u>	<u>E</u>	<u>R</u>	<u>M</u>	<u>O</u>	<u>L</u>	<u>A</u>	<u>Y</u>	<u>E</u>	<u>V</u>	<u>K</u>	<u>A</u>	<u>M</u>	<u>U</u>	<u>L</u>	<u>T</u>	<u>I</u>	<u>-</u>
<u>B</u>	<u>U</u>	<u>C</u>	<u>K</u>	<u>E</u>	<u>T</u>	<u>E</u>	<u>X</u>	<u>C</u>	<u>A</u>	<u>V</u>	<u>A</u>	<u>T</u>	<u>O</u>	<u>R</u>	<u>,</u>	<u>A</u>	<u>T</u>
<u>C</u>	<u>O</u>	<u>A</u>	<u>L</u>	<u>M</u>	<u>I</u>	<u>N</u>	<u>E</u>										

DURING STRIPPING  
OPERATIONS

25X1C

DATE OF PHOTO	TYPE	QUALITY	CLASS	NO. OF CARDS
<u>—</u>	<u>4</u>	<u>1</u>	<u>2</u>	<u>2</u>

CLASSIFICATION Secret CAPTIONED BY PA  
Approved For Release 2000/08/14 : CIA-RDP

PHOTO NO. 298 Approved For Release 2000/08/14 : CIA-RDP78-05867A0002007000254

COUNTRY USSR / *Republic of Bashkir ASSR*

AREA NO. 09N A20 A2E  
 SUBJECTS: Y E R M O L A Y E V K A O P E R A T I O N S A T C O A L M I N E L O A D I N G C A R S

25X1C

DATE OF PHOTO	TYPE	QUALITY	CLASS	NO. OF CARDS
—	4	2	2	2



CLASSIFICATION Approved For Release 2000/08/14 : CIA-RDP

PHOTO NO. 298176 APPROVED FOR RELEASE 2000/08/14 : CIA-RDP78-05867A0002007000254

COUNTRY USSR / *Asiatic RSFSR / BASHKIR ASSR*  
 PROVINCE  
 AREA NO. 09N A20 A29  
 SUBJECT  
 Y E R M O L A Y E V K A O P E R A T  
 I O N S A T C O A L M I N E R  
 R C A R S

DATE OF PHOTO	TYPE	QUALITY	CLASS	NO. OF CARDS
—	4	2	2	2

25X1C

CLASSIFICATION APPROVED FOR RELEASE 2000/08/14 : CIA-RDP78-05867A0002007000254

PHOTO NO. 298177 APPROVED FOR RELEASE 2000/08/14 CIA-RDP78-05867A000200700025-4E

COUNTRY USSR / *Amur* PROVINCE RSFSR / *BASHKIR ASSR*

AREA NO	SUBJECT		SUBJECT		SUBJECT		SUBJECT		SUBJECT		
019N	A20A29										
Y	E	R	M	O	L	A	Y	E	V	K	A
E	X	C	A	V	A	T	O	R	A	T	C
I	N	E									

DATE OF PHOTO	TYPE	QUALITY	CLASS	NO. OF CARDS	SC
	4	2.	2	2	

CLASSIFICATION: Approved For Release 2000/08/14 CIA-RDP78-05867A000200700025-4E

Approved For Release 2000/08/14 : CIA-RDP78-05867A0002007000254E

PHOTO NO	298178	REFERENCE NO	K-4340	LATITUDE	N15	LONGITUDE	32 41N 51 25E
COUNTRY	USSR / Aquatic RESER / BASHKIR ASSR						
AREA NO	Q9N	SUBJECT	A20	SUBJECT	A29	SUBJECT	
	Y	5	10	15	20		
	E	25	30	35	40		
	R	45	50				
	X						
	C						
	A						
	V						
	A						
	T						
	O						
	R						
	A						
	T						
	C						
	O						
	A						
	L						
	M						
	I						
	N						
	E						

25X1C

6

DATE OF PHOTO	TYPE	QUALITY	CLASS	NO. OF CARDS
	4	2	2	2

CLASSIFICATION: Approved For Release 2000/08/14 : CIA-RDP78-05867A0002007000254E

CAPTIONED BY: [Signature]



PHOTO NO. 298175  
LOT NO. X-2948  
MAP REFERENCE  
LATITUDE  
LONGITUDE  
Approved For Release 2000/08/14 : CIA-RDP78-05867A000200700025-4

COUNTRY USSR  
PROVINCE

AREA NO.	SUBJECT	SUBJECT	SUBJECT	SUBJECT	SUBJECT	SUBJECT	SUBJECT	SUBJECT
N	A60	AFC						
C	O	N	S	T	R	U	C	T
I	O	N	S	T	R	U	C	T
P	A	R	E	N	T	L	Y	
F	O	R						
G								

DATE OF PHOTO	TYPE	QUALITY	CLASS	NO. OF CARDS
	4	2	2	2

CLASSIFICATION  
CAPTIONED BY  
Approved For Release 2000/08/14 : CIA-RDP78-05867A000200700025-4  
FORM NO. 7A USE PREVIOUS EDITIONS  
PHOTO ANALYSIS REPORT

25X1C

PHOTO NO. 290700 **Approved For Release 2000/08/14 : CIA-RDP78-05867A000200700025-4** R-4340

COUNTRY USSR PROVINCE

AREA NO	SUBJECT	SUBJECT	SUBJECT	SUBJECT	SUBJECT	SUBJECT	SUBJECT	SUBJECT
<u>N</u>	<u>ABO</u>	<u>AFC</u>						
<u>C</u>	<u>O</u>	<u>N</u>	<u>S</u>	<u>T</u>	<u>R</u>	<u>U</u>	<u>C</u>	<u>T</u>
<u>P</u>	<u>A</u>	<u>R</u>	<u>E</u>	<u>N</u>	<u>T</u>	<u>L</u>	<u>Y</u>	<u>F</u>
<u>G</u>								<u>O</u>
								<u>R</u>
								<u>D</u>
								<u>R</u>
								<u>I</u>
								<u>L</u>
								<u>L</u>
								<u>I</u>
								<u>N</u>
								<u>A</u>
								<u>P</u>

25X1C



DATE OF PHOTO	TYPE	QUALITY	CLASS	NO. OF CARDS
	<u>4</u>	<u>2</u>	<u>2</u>	<u>2</u>

CLASSIFICATION **Approved For Release 2000/08/14 : CIA-RDP78-05867A000200700025-4** CAPTIONED BY

PHOTO NO. **25X110** Approved For Release 2000/08/14 : CIA-RDP79-05867A000200700025-5E

COUNTRY **USSR / Asiatic RSFSR / KRASNOYARSK KRAY**

AREA NO.	SUBJECT	SUBJECT	SUBJECT	SUBJECT	SUBJECT	SUBJECT	SUBJECT	SUBJECT
<b>29N</b>	<b>ALA</b>							
<b>I</b>	<b>G</b>	<b>A</b>	<b>R</b>	<b>K</b>	<b>A</b>	<b>T</b>	<b>R</b>	<b>U</b>
<b>G</b>	<b>L</b>	<b>U</b>	<b>M</b>	<b>B</b>	<b>E</b>	<b>I</b>	<b>N</b>	<b>P</b>
<b>A</b>								

25X1C

DATE OF PHOTO	TYPE	QUALITY	CLASS	NO. OF CARDS
	<b>4</b>	<b>2</b>	<b>2</b>	<b>1</b>

CLASSIFICATION: Approved For Release 2000/08/14 : CIA-RDP79-05867A000200700025-5E

CAPTIONED BY: **RAC**

FORM NO. 1 OF 4 USE PREVIOUS EDITIONS PHOTO ANALYSIS REPORT


PHOTO NO. 290000  
 LOT NO. 1-1340  
 MAP REFERENCE 28  
 LATITUDE 57  
 LONGITUDE 254E  
 Approved For Release 2000/08/14 : CIA-RDP78-05867A0002007000254E

COUNTRY USSR / *Amatic* RSFSR / KRASNOYARSK KRAY

AREA NO	SUBJECT	SUBJECT	SUBJECT	SUBJECT	SUBJECT	SUBJECT	SUBJECT	SUBJECT								
89N	ALA															
I	G	A	R	K	A	\$	H	I	T	\$	L	O	A	D	I	N
G	A	T	L	U	M	B	E	R	Q	U	A	Y				

25X1C

DATE OF PHOTO	TYPE	QUALITY	CLASS	NO. OF CARDS
	—	4	2	2



CLASSIFICATION Approved For Release 2000/08/14 : CIA-RDP78-05867A0002007000254E  
 CAPTIONED BY *[Signature]*

PHOTO NO: 298103

APPROVED FOR RELEASE 2000/08/14 : CIA-RDP78-05867A000200700025-4

REFERENCE: K-4340

COUNTRY: USSR

PROVINCE: TADZHIK SSR

AREA NO: 22N


SUBJECT: BH2

M	E	T	E	O	R	O	L	O	G	I	C	A	L	S	B	T	A	T	I
O	N	O	N	F	E	D	C	H	E	N	K	O	G	L	A	C			
I	E	R																	

IN PAMIR MOUNTAINS

→ HIGH ALTITUDE

DATE OF PHOTO	TYPE	QUALITY	CLASS	NO. OF CARDS
—	4	2	2	1



Approved For Release 2000/08/14 : CIA-RDP78-05867A000200700025-4

PHOTO NO.	LOT NO.	MAP REFERENCE	LATITUDE	LONGITUDE
USSR		TADZHIK SSR		
AREA NO.	SUBJECT	SUBJECT	SUBJECT	SUBJECT
22N	BH2			
M	E	O	R	O
L	O	G	I	C
A	L	S	T	A
T	A	T	I	
O	N	O	N	F
E	D	C	H	E
N	K	O	G	L
A	C			
I	E	R		
IN <u>PAMIR</u> <u>MOUNTAINS</u> .				
→ HIGH ALTITUDE				
25X1C				
DATE OF PHOTO	TYPE	QUALITY	CLASS	NO. OF CARDS
	4	2	2	1
CLASSIFICATION	CAPTIONED BY			
Approved For Release 2000/08/14 : CIA-RDP78-05867A000200700025-4				

Approved For Release 2000/08/14 : CIA-RDP78-05867A000200700025-4

PHOTO NO. 29018 LOT NO. X-7940 MAP REFERENCE LATTITUDE LONGITUDE

COUNTRY USSR PROVINCE TADZHIK SSR

CIA NO. 22N SUBJECT BH2

CHECKING INSTRUMENT  
AT METEOROLOGICAL  
STATION

HIGH ALTITUDE  
ON FEDCHENKO GLACIER IN PAMIR  
MOUNTAINS.

25X1C

DATE OF PHOTO	TYPE	QUALITY	CLASS	NO. OF CARDS
	4	2	2	1

CLASSIFICATION Approved For Release 2000/08/14 : CIA-RDP

**25X6**

**Approved For Release 2000/08/14 : CIA-RDP78-05867A000200700025-4**

**Approved For Release 2000/08/14 : CIA-RDP78-05867A000200700025-4**



Approved For Release 2000/08/14 : CIA-RDP78-05867A000200700025-4

PHOTO NO	LOT NO	MAP REFERENCE	LATITUDE	LONGITUDE
25X1A	X-129			
COUNTRY	PROVINCE			
GUATEMALA				
AREA NO	SUBJECT	SUBJECT	SUBJECT	SUBJECT
35E	AKN			
G U A T E M A L A	C I T Y			S T E
L B A G G A G E	C A R			G E N E R
A L V I E W				(IRCA G 12)

25X1A

DATE OF PHOTO	TYPE	QUALITY	CLASS	NO. OF CARDS
2 May 52	4	1	3	1

Approved For Release 2000/08/14 : CIA-RDP78-05867A000200700025-4

Approved For Release 2000/08/14 : CIA-RDP78-05867A000200700025-4 (u)

PHOTO NO. 298188 MAP REFERENCE K-7091 LATITUDE 15 LONGITUDE 90

COUNTRY GUATEMALA PROVINCE

AREA NO. 35E SUBJECT AKN

G U A T E M A L A C I T Y S T E E

L R A I L R O A D B O X C A R

G E N E R A L V I E W (IRCA G@494)

25X1A

DATE OF PHOTO	TYPE	QUALITY	CLASS	NO. OF CARDS
1 May 52	4	1	3	1



Approved For Release 2000/08/14 : CIA-RDP78-05867A000200700025-4

PHOTO NO. 298103 APPROVED FOR RELEASE 2000/08/14 : CIA-RDP78-05867A000200700025-4

COUNTRY	GUATEMALA							
AREA NO.	35E	AKN						
	G	U	A	T	E	M	A	L
	R	O	A	D	T	A	N	K
	A	L	V	I	E	W		

					25X1A	
DATE OF PHOTO	TYPE	QUALITY	CLASS	NO. OF CARDS		
2 May 52	4	1	3	1		

PHOTO NO. **25019** LOG NO. **A-7891** MAP REFERENCE **CPA-RDP78-05867A000200700025-4** LATITUDE **16° 05' N** LONGITUDE **90° 00' W**

COUNTRY **GUATEMALA** PROVINCE

<small>AREA NO.</small>	<small>SUBJECT</small>	<small>SUBJECT</small>	<small>SUBJECT</small>	<small>SUBJECT</small>	<small>SUBJECT</small>	<small>SUBJECT</small>	<small>SUBJECT</small>	<small>SUBJECT</small>
<b>35E</b>	<b>AKN</b>							
<b>G</b>	<b>U</b>	<b>A</b>	<b>T</b>	<b>E</b>	<b>M</b>	<b>A</b>	<b>L</b>	<b>A</b>
<b>E</b>	<b>N</b>	<b>B</b>	<b>A</b>	<b>G</b>	<b>G</b>	<b>A</b>	<b>G</b>	<b>E</b>
<b>R</b>	<b>A</b>	<b>L</b>	<b>V</b>	<b>I</b>	<b>E</b>	<b>W</b>	<b>(IRCA GOOD)</b>	

25X1A

<small>DATE OF PHOTO</small>	<small>TYPE</small>	<small>QUALITY</small>	<small>CLASS</small>	<small>NO. OF CARDS</small>
<b>27 April</b>	<b>5</b>	<b>2</b>	<b>4</b>	<b>1</b>

CLASSIFICATION **Approved For Release 2000/08/14 : CIA-RDP78-05867A000200700025-4** CAPTIONED BY **EMC**

PHOTO NO. 298191  
 MAP REFERENCE R-707  
 APPROVED FOR RELEASE 2000/08/14 : CIA-RDP78-05867A0002007000254

COUNTRY GUATEMALA

AREA NO. 35E	SUBJECT AKN	SUBJECT	SUBJECT	SUBJECT	SUBJECT	SUBJECT	SUBJECT	SUBJECT
G	U	A	T	E	M	A	L	A
E	N	M	A	I	L	-	E	X
R	O	A	D	C	A	R	(	I

DATE OF PHOTO	TYPE	QUALITY	CLASS	NO. OF CARDS
27 April 5	2	4	1	3

25X1A

CAPTIONED BY [REDACTED]

APPROVED FOR RELEASE 2000/08/14 : CIA-RDP78-05867A0002007000254

**25X6**

**Approved For Release 2000/08/14 : CIA-RDP78-05867A000200700025-4**

**Next 8 Page(s) In Document Exempt**

**Approved For Release 2000/08/14 : CIA-RDP78-05867A000200700025-4**

PHOTO NO. 300201 LOT NO. APPROVED FOR RELEASE 2000/08/14 : CIA-RDP78-05867A000200700025-4

COUNTRY GUATEMALA PROVINCE C 17 27N 90 31W

AREA NO 35E SUBJECT AKN

G	U	A	T	E	M	A	L	A	C	I	T	Y	I	H	I	R
D	C	L	A	S	S	R	R	C	O	A	C	H	#	2	6	
①	7															

DATE OF PHOTO 1 May TYPE 52 QUALITY 4 CLASS 1 NO. OF CARDS 3

CLASSIFICATION CAPTIONED BY

FORM NO. 17 Approved For Release 2000/08/14 : CIA-RDP78-05867A000200700025-4

PHOTO ANALYSIS REPORT

25X1A



Approved For Release 2000/08/14 : CIA-RDP78-05867A000200700025-4

PHOTO NO. 78A MAP REFERENCE 78A LATITUDE 16° 00' 00" N LONGITUDE 90° 00' 00" W

COUNTRY GUATEMALA PROVINCE

AREA NO.	SUBJECT	SUBJECT	SUBJECT	SUBJECT	SUBJECT	SUBJECT	SUBJECT
<u>35E</u>	<u>AKN</u>						
<u>GUATEMALA</u>	<u>CITY</u>	<u>WOOD</u>					
<u>EN</u>	<u>RE</u>	<u>SALON</u>	<u>CAR</u>	<u>#</u>	<u>G</u>	<u>20</u>	
<u>7</u>							<u>(IRCA)</u>

25X1A

DATE OF PHOTO	TYPE	QUALITY	CLASS	NO. OF CARDS
<u>27 April 52</u>	<u>4</u>	<u>1</u>	<u>3</u>	<u>1</u>

CLASSIFICATION Approved For Release 2000/08/14 : CIA-RDP78-05867A000200700025-4



**25X6**

**Approved For Release 2000/08/14 : CIA-RDP78-05867A000200700025-4**

**Approved For Release 2000/08/14 : CIA-RDP78-05867A000200700025-4**

Approved For Release 2000/08/14 : CIA-RDP78-05867A000200700025-4

PHOTO NO. [ ] LOT NO. X 7671 MAP REFERENCE [ ] LATITUDE 17 37N LONGITUDE 90 31W

COUNTRY GUATEMALA PROVINCE [ ]

AREA NO. 35E SUBJECT AKN

GUATEMALA CITY RAILROAD DIESEL INSPECTOR ON CAR # 504 (IRCA)

DATE OF PHOTO	TYPE	QUALITY	CLASS	NO. OF CARDS
27 April 5	2	4	1	3

25X1A [REDACTED]

CLASSIFICATION Approved For Release 2000/08/14 : CIA-RDP78-05867A000200700025-4 CAPTIONED BY [ ]

**25X6**

**Approved For Release 2000/08/14 : CIA-RDP78-05867A000200700025-4**

**Next 1 Page(s) In Document Exempt**

**Approved For Release 2000/08/14 : CIA-RDP78-05867A000200700025-4**

Approved For Release 2000/08/14 : CIA-RDP78-05867A000200790025-4

PHOTO NO. [ ] UIC NO. [ ] MAP REFERENCE [ ] LATITUDE [ ] LONGITUDE [ ]

COUNTRY GUATEMALA PROVINCE [ ]

AREA NO. 35E AKN SUBJECT [ ] SUBJECT [ ] SUBJECT [ ] SUBJECT [ ] SUBJECT [ ] SUBJECT [ ] SUBJECT [ ]


G U A T E M A L A <sup>10</sup> C I T Y <sup>15</sup> G U A <sup>20</sup>

T A T O Y A <sup>25</sup> O F F I C E <sup>30</sup> R R <sup>35</sup> C A R <sup>40</sup>

(IRCA)

25X1A

DATE OF PHOTO	TYPE	QUALITY	CLASS	NO. OF CARDS
<u>28 April 5</u>	<u>2</u>	<u>4</u>	<u>1</u>	<u>3</u>



CLASSIFICATION Approved For Release 2000/08/14 : CIA-RDP78-05867A000200790025-4 CAPTIONED BY [ ]

**25X6**

**Approved For Release 2000/08/14 : CIA-RDP78-05867A000200700025-4**

**Approved For Release 2000/08/14 : CIA-RDP78-05867A000200700025-4**

PHOTO NO. Approved For Release 2000/08/14 : CIA-RDP78-05867A000200700025-4

COUNTRY GUATEMALA PROVINCE

AREA NO	SUBJECT	SUBJECT	SUBJECT	SUBJECT	SUBJECT	SUBJECT	SUBJECT	SUBJECT
<u>35E</u>	<u>AKJ</u>							
<u>E A C A P A</u>		<u>R A I L R O A D</u>				<u>L O C</u>		
<u>O M O T I V E</u>		<u># ① 8 4</u>				<u>G E N E R A</u>		
<u>L V I E W</u>						<u>(IRCA 2-B-2)</u>		

25X1A


DATE OF PHOTO	TYPE	QUALITY	CLASS	NO. OF CARDS
<u>30 April 52</u>	<u>4</u>	<u>1</u>	<u>3</u>	<u>1</u>

CLASSIFICATION Approved For Release 2000/08/14 : CIA-RDP78-05867A000200700025-4

PHOTO NO. 256210 ROLL NO. X-7871 MAP REFERENCE CIA-RDP78-05867A000200700025-4 LATITUDE 17 LONGITUDE 900252W

COUNTRY GUATEMALA PROVINCE

<small>AREA NO.</small>	<small>SUBJECT</small>	<small>SUBJECT</small>	<small>SUBJECT</small>	<small>SUBJECT</small>	<small>SUBJECT</small>	<small>SUBJECT</small>	<small>SUBJECT</small>	<small>SUBJECT</small>
<u>35E</u>	<u>AKN</u>							
<u>G</u>	<u>U</u>	<u>A</u>	<u>T</u>	<u>E</u>	<u>M</u>	<u>A</u>	<u>L</u>	<u>A</u>
<u>R</u>	<u>O</u>	<u>A</u>	<u>D</u>	<u>B</u>	<u>O</u>	<u>X</u>	<u>C</u>	<u>A</u>
<u>G</u>	<u>E</u>	<u>N</u>	<u>E</u>	<u>V</u>	<u>I</u>	<u>E</u>	<u>W</u>	<u>(</u>
								<u>IRCA</u>

<small>DATE OF PHOTO</small>	<small>TYPE</small>	<small>QUALITY</small>	<small>CLASS</small>	<small>NO. OF CARDS</small>	<small>REMARKS</small>
<u>1 May 52</u>	<u>4</u>	<u>1</u>	<u>3</u>	<u>1</u>	

CLASSIFICATION Approved for Release 2000/08/14 : CIA-RDP78-05867A000200700025-4 CAPTIONED BY

PHOTO NO. Approved For Release 2000/08/14 : CIA-RDP78-05867A000200700025-4 LOT NO. MAP REFERENCE LATITUDE LONGITUDE

COUNTRY GUATEMALA PROVINCE

AREA NO	SUBJECT	SUBJECT	SUBJECT	SUBJECT	SUBJECT	SUBJECT	SUBJECT	SUBJECT	SUBJECT
<u>35 E</u>	<u>AKJ</u>								
<u>G U A T E M A L A</u>	<u>C I T Y</u>	<u>R A I L</u>							
<u>R O A D</u>	<u>L O C O M O T I V E</u>	<u># 064</u>							

(IRCA 2-8-2)

25X1A

DATE OF PHOTO	TYPE	QUALITY	CLASS	NO. OF CARDS	5
<u>28 April 52</u>	<u>4</u>	<u>1</u>	<u>3</u>	<u>1</u>	

CLASSIFICATION: Approved For Release 2000/08/14 : CIA-RDP78-05867A000200700025-4 CAPTIONED BY



Approved For Release 2000/08/14 : CIA-RDP78-05867A000200700025-4

FORM NO. 74 1 Apr 50

COUNTRY: GUATEMALA

AREA NO: 35E SUBJECT: AKJ

G U A T E M A L A C I T Y R A I L

R O A D L O C O M O T I V E # 154

(IRCA 2-8-2)

25X1A

DATE OF PHOTO	TYPE	QUALITY	CLASS	NO. OF CARDS
2 May	5	2	4	1
			3	1



Approved For Release 2000/08/14 : CIA-RDP78-05867A000200700025-4

PHOTO NO. 24811 LOT NO. 2811 MAP REFERENCE C 17 5000 LATITUDE 17 00 LONGITUDE 90 25 W  
 Approved For Release 2000/08/14 : CIA-RDP78-05867A000200700025-4

COUNTRY GUATEMALA PROVINCE

AREA NO	SUBJECT	SUBJECT	SUBJECT	SUBJECT	SUBJECT	SUBJECT	SUBJECT	SUBJECT
<u>35E</u>	<u>AKJ</u>							
<u>G</u>	<u>U</u>	<u>A</u>	<u>T</u>	<u>E</u>	<u>M</u>	<u>A</u>	<u>L</u>	<u>A</u>
<u>R</u>	<u>O</u>	<u>A</u>	<u>D</u>	<u>L</u>	<u>O</u>	<u>C</u>	<u>O</u>	<u>M</u>
				<u>O</u>	<u>T</u>	<u>I</u>	<u>V</u>	<u>E</u>
								<u>#</u>
								<u>25</u>
								<u>(1)</u>
								<u>(IRCA 2-6-6-2)</u>

DATE OF PHOTO	TYPE	QUALITY	CLASS	NO. OF CARDS	5
<u>26 April 57</u>	<u>4</u>	<u>1</u>	<u>3</u>	<u>1</u>	<u>4</u>

CLASSIFICATION: Approved For Release 2000/08/14 : CIA-RDP78-05867A000200700025-4 CAPTIONED BY AKJ

**25X6**

**Approved For Release 2000/08/14 : CIA-RDP78-05867A000200700025-4**

**Approved For Release 2000/08/14 : CIA-RDP78-05867A000200700025-4**

PHOTO NO: 24  
LOT NO: 72  
MAP REFERENCE: 25X1A  
LATITUDE: 15 44 05  
LONGITUDE: 90 40 50  
COUNTRY: GUATEMALA  
AREA NO: 35E  
SUBJECT: AKN  
SUBJECT: AGRICOLA  
SUBJECT: 4405  
SUBJECT: CA  
SUBJECT: BOOSE-EXPRESS  
SUBJECT: \$ \$

DATE OF PHOTO	TYPE	QUALITY	CLASS	NO. OF CARDS
2 May	5	2	4	1
			3	1

Approved For Release 2000/08/14 : CIA-RDP78-05867A000200700025-4

PHOTO NO.	TOT. NO.	MAP REFERENCE	LATITUDE	LONGITUDE
COUNTRY	PROVINCE			
GUATEMALA				

AREA NO.	SUBJECT	SUBJECT	SUBJECT	SUBJECT	SUBJECT	SUBJECT	SUBJECT
35E	AKN						
C I A	A	G R I C O L A	6	36	36	S P	
E C I A L		R A I L R O A D				F R U I T	
C A R							

25X1A

DATE OF PHOTO	TYPE	QUALITY	CLASS	NO. OF CARDS
2 May 5	2	4	1	3

CLASSIFICATION: *Secret* CAPTIONED BY: *pac*  
 Approved For Release 2000/08/14 : CIA-RDP78-05867A000200700025-4

**25X6**

**Approved For Release 2000/08/14 : CIA-RDP78-05867A000200700025-4**

**Next 4 Page(s) In Document Exempt**

**Approved For Release 2000/08/14 : CIA-RDP78-05867A000200700025-4**

Approved For Release 2000/08/14 : CIA-RDP78-05867A000200700025-4


PHOTO NO. [ ] LOT NO. [ ] MAP REFERENCE [ ] LATITUDE [ ] LONGITUDE [ ]  
COUNTRY GUATEMALA PROVINCE [ ]

AREA NO. 35E SUBJECT AKJ  
[ RAILROAD ] <sup>10</sup> LOCOMOTIVE <sup>20</sup>  
<sup>25</sup> # 98 <sup>30</sup> GENERAL <sup>35</sup> VIEW <sup>40</sup>  
<sup>45</sup> NOTE HIGH DOMES.

(IRCA 4-6-0)

25X1A

DATE OF PHOTO	TYPE	QUALITY	CLASS	NO. OF CARDS
<u>28 April 52</u>	<u>4</u>	<u>1</u>	<u>3</u>	<u>1</u>



CLASSIFICATION Conf. CAPTIONED BY AM  
Approved For Release 2000/08/14 : CIA-RDP78-05867A000200700025-4

25X6

Approved For Release 2000/08/14 : CIA-RDP78-05867A000200700025-4

Next 1 Page(s) In Document Exempt

Approved For Release 2000/08/14 : CIA-RDP78-05867A000200700025-4



Approved For Release 2000/08/14 : CIA-RDP78-05867A000200700025-4

PHOTO NO. *R-7871* MAP REFERENCE LATITUDE LONGITUDE

COUNTRY *GUATEMALA* PROVINCE

AREA NO. *35E* SUBJECT *AKJ* SUBJECT SUBJECT SUBJECT SUBJECT SUBJECT SUBJECT

*R* *A* *I* *L* *R* *O* *A* *D* *L* *O* *C* *O* *M* *O* *T* *I* *V* *E*

*#* *2* *0* *5* *A* *T* *B* *A* *R* *R* *I* *O* *\$*

*(IRCA 2-8-2)*

25X1A

DATE OF PHOTO	TYPE	QUALITY	CLASS	NO. OF CARDS	SC
<i>30 April</i>	<i>5</i>	<i>2</i>	<i>4</i>	<i>1</i>	<i>3</i>

Approved For Release 2000/08/14 : CIA-RDP78-05867A000200700025-4

Approved For Release 2000/08/14 : CIA-RDP78-05867A000200700025-4

PHOTO NO. [ ] LOT NO. [ ] MAP REFERENCE [ ] LATITUDE [ ] LONGITUDE [ ]  
COUNTRY GUATEMALA PROVINCE MAZATELANO

AREA NO. 35E SUBJECT AKJ SUBJECT [ ] SUBJECT [ ] SUBJECT [ ] SUBJECT [ ] SUBJECT [ ] SUBJECT [ ] SUBJECT [ ]  
M A Z A T E N A N G O R A I L R O A D  
L O C O M O T I V E # 8 ①  
BRANCH LINE

POWER. (IRCA 2-6-0)

25X1A

DATE OF PHOTO	TYPE	QUALITY	CLASS	NO. OF CARDS
<u>3 May 5</u>	<u>2</u>	<u>4</u>	<u>1</u>	<u>3</u>

CLASSIFICATION [ ] CAPTIONED BY [ ]  
Approved For Release 2000/08/14 : CIA-RDP78-05867A000200700025-4

25X6

Approved For Release 2000/08/14 : CIA-RDP78-05867A000200700025-4

Approved For Release 2000/08/14 : CIA-RDP78-05867A000200700025-4

Approved For Release 2000/08/14 : CIA-RDP78-05867A000200700025-4

PHOTO NO. [ ] LOT NO. [ ] MAP REFERENCE [ ] LATITUDE [ ] LONGITUDE [ ]

COUNTRY GUATEMALA PROVINCE [ ]

AREA NO	SUBJECT	SUBJECT	SUBJECT	SUBJECT	SUBJECT	SUBJECT	SUBJECT	SUBJECT	SUBJECT
<u>35E</u>	<u>AKJ</u>								
	<u>RAILROAD</u>			<u>LOCOMOTIVE</u>					
	<u>#53</u>	<u>AT</u>	<u>BARRIOS</u>						
									<u>(IRCA 2-6-0)</u>

25X1A

DATE OF PHOTO	TYPE	QUALITY	CLASS	NO. OF CARDS
<u>20 April 52</u>	<u>4</u>	<u>1</u>	<u>3</u>	<u>1</u>



CLASSIFICATION [ ] CAPTIONED BY [ ]

Approved For Release 2000/08/14 : CIA-RDP78-05867A000200700025-4

**25X6**

**Approved For Release 2000/08/14 : CIA-RDP78-05867A000200700025-4**

**Next 1 Page(s) In Document Exempt**

**Approved For Release 2000/08/14 : CIA-RDP78-05867A000200700025-4**