

PHOTO NO: 298021 LOT NO: 1477 MAP REFERENCE: 25X1A LATITUDE: 35 30 N LONGITUDE: 35 30 E
 Approved For Release 2000/08/14 : CIA-RDP78-05867A000200700024-5

COUNTRY LEBANON		PROVINCE MT. LEBANON							
AREA NO 302K	SUBJECT ALA	SUBJECT AHE	SUBJECT C32	SUBJECT C36	SUBJECT	SUBJECT	SUBJECT	SUBJECT	SUBJECT
BEIRUT		PORT AREA		ART		OF		3-PART PAN	
ORAMA									

(SEE CIA 298018 TO 298020)

DATE OF PHOTO	TYPE	QUALITY	CLASS	NO. OF CARDS	SC
29 Aug 57	4	2	B	4	
CLASSIFICATION	SECRET		CAPTURED BY		

25X1A 10 1/4" [REDACTED]

PHOTO NO. **000032** LOT NO. **K 1178** MAP REFERENCE **2007000245** LATITUDE **N 35** LONGITUDE **30 E**
 COORDINATE **LEBANON** PROVINCE **MT. LEBANON**

AREA NO.	SUBJECT	SUBJECT	SUBJECT	SUBJECT	SUBJECT	SUBJECT	SUBJECT	SUBJECT	SUBJECT
3	AK	ALA	ALC	ALB					
	5			10		15			20
	25		30		35				40
	45		50						

BEIRUT PORT AREA
PART 5 OF 3-PART PAN
ORAMA

(SEE CIA 298018 TO 298030)

25X1A
 [REDACTED]

DATE OF PHOTO	TYPE	QUALITY	CLASS	NO. OF CARDS
29 Aug. 57	7	2	B	3

CLASSIFICATION **S/N 1 RP** CAPTIONED BY **[Signature]**

ILLEGIB

Approved For Release 2000/08/14 : CIA-RDP78-05867A000200700024-5

Approved For Release 2000/08/14 : CIA-RDP78-05867A000200700024-5

PHOTO NO. 298024 LOT NO. MAP REFERENCE 25X1A LATITUDE 35° 30' N LONGITUDE 35° 30' E

APPROVED FOR RELEASE 2000/08/14 - CIA-RDP78-05867A000200700024-5
 COUNTRY LEBANON PROVINCE MT. LEBANON

AREA NO.	SUBJECT	SUBJECT	SUBJECT	SUBJECT	SUBJECT	SUBJECT	SUBJECT	SUBJECT	SUBJECT
302K	ALA	ALC							
	BEIRUT			FORT		AREA			P
	ART	7		OF		13		PART	PAN.
	ORAMA								

(SEE CIA 29801R TO 298030)

25X1A

DATE OF PHOTO	TYPE	QUALITY	CLASS	NO. OF CARDS
29 Aug 57	4	2	B	2

CLASSIFICATION S/SECRET CAPTIONED BY [Signature]
 APPROVED FOR RELEASE 2000/08/14 - CIA-RDP78-05867A000200700024-5

Approved For Release 2000/08/14 : CIA-RDP78-03867A000200700024-5

PHOTO NO. 298025	LOT NO.	MAP REFERENCE	LATITUDE 35° 30' N	LONGITUDE 35° 30' E
CC-COUNTRY LEBANON	PROVINCE MT. LEBANON			
AREA NO. 302K	SUBJECT ALA	SUBJECT AL	SUBJECT AHC	
B	E	R	U	T
A	R	T	O	F
O	R	A	N	A
BEIRUT PORT AREA				
ART OF 13-PART PAN				
ORAMA				
(SEE CIA 298012 TO 298030)				
25X1A				
DATE OF PHOTO 29 Aug 57	TYPE 4	QUALITY 2	CLASS B	NO. OF CARDS 3
CLASSIFICATION S/SECRET			CAPTIONED BY [Signature]	
Approved For Release 2000/08/14 : CIA-RDP78-03867A000200700024-5				
PHOTO ANALYSIS REPORT				

PHOTO NO. 898096 LOT NO. 6 MAP REFERENCE 2 LATITUDE 2 LONGITUDE 125
 Approved For Release 2000/08/14 : CIA-RDP78-05867A000200700024-5
 COUNTRY Laos PROVINCE Xiengkong

AREA NO	SUBJECT	SUBJECT	SUBJECT	SUBJECT	SUBJECT	SUBJECT	SUBJECT	SUBJECT
<u>31215</u>	<u>A6A</u>	<u>A6C</u>	<u>A6B</u>					
	<u>5</u>		<u>10</u>			<u>15</u>		<u>20</u>
	<u>25</u>		<u>30</u>			<u>35</u>		<u>40</u>
	<u>45</u>		<u>50</u>					

1-5 (1) 298018 - 298039

25X1A

DATE OF PHOTO	TYPE	QUALITY	CLASS	NO. OF CARDS
<u>29 Aug 57</u>	<u>4</u>	<u>2</u>	<u>3</u>	<u>3</u>


CLASSIFICATION S/Secret CAPTIONED BY [Signature]
 Approved For Release 2000/08/14 : CIA-RDP78-05867A000200700024-5
 FORM NO. 174 USE PREVIOUS EDITIONS PHOTO ANALYSIS REPORT GPO 916791

PHOTO NO. [] LOT NO. [] MAP REFERENCE [] LATITUDE $33^{\circ} 53' N$ LONGITUDE $35^{\circ} 30' E$
 Approved For Release 2000/08/14 : CIA-RDP78-05867A000200700024-5

COUNTRY LEBANON PROVINCE MT. LEBANON

AREA NO	SUBJECT	SUBJECT	SUBJECT	SUBJECT	SUBJECT	SUBJECT	SUBJECT	SUBJECT
302K	ALA	ALC	ALB					
	⁵ BEIRUT		¹⁰ PORT		¹⁵ AREA			²⁰ P
	²⁵ ART	³⁰ DO	³⁵ OF	⁴⁰ 13	⁴⁵ PART			⁵⁰ PA
	⁴⁵ NORAMA							

(SEE CIA 298018 TO 298030)

25X1A $10 \frac{1}{2}''$


DATE OF PHOTO	TYPE	QUALITY	CLASS	NO. OF CARDS
29 Aug. 57	H	2	B	3

PHOTO NO. **298028** LOT NO. **298028** MAP REFERENCE **298028** LATITUDE **35 N** LONGITUDE **135 E**
 Approved For Release 2000/08/14 : CIA-RDP78-05867A000200700024-5

COUNTRY **LEBANON** PROVINCE **MT. LEBANON**

AREA NO	SUBJECT	SUBJECT	SUBJECT	SUBJECT	SUBJECT	SUBJECT	SUBJECT	SUBJECT
302K	ALA	ALC	ALG					
	BEIRUT		PORT		AREA			
	ART	10	OF	13	PART	PA		
	NORAMA							

(SEE CIA 298018 TO 298030)

25X1A

DATE OF PHOTO	TYPE	QUALITY	CLASS	NO. OF CARDS
29 Aug 57	H	2	B	3

CLASSIFICATION **S/N** CAPTIONED BY **AL**

ILLEGIB

Approved For Release 2000/08/14 : CIA-RDP78-05867A000200700024-5

Approved For Release 2000/08/14 : CIA-RDP78-05867A000200700024-5

PHOTO NO. 290029 LOT NO. 4787 MAP REFERENCE 05867A000200700024-5W LATITUDE 37.35E

COUNTRY USSR/N. EUROPEAN RSFSR/ MOSCOW OBLAST PROVINCE

AREA NO. 27N SUBJECT 9BL 92A 978 9JF C5H SUBJECT SUBJECT SUBJECT

M O S C O W S E L F - P R O P E L L E D G U N W I T H B A R R E L S

PARADE MARKING 40TH ANNIVERSARY OF BOLSHIEVIK REVOLUTION
 FEET IN LENGTH WEAPON HAS OFFICIALLY BEEN DESCRIBED AS NEW TYPE ROCKET OR JET-GUN, BUT OBSERVERS BELIEVE IT TO BE MISSILE-LAUNCHING WEAPON.

DATE OF PHOTO	TYPE	QUALITY	CLASS	NO. OF CARDS
7 NOV 57	4	2	4	5

CLASSIFICATION OVP CAPTIONED BY EK

Approved For Release 2000/08/14 : CIA-RDP78-05867A000200700024-5

REF ID	298030	LOT NO		MAP REFERENCE		LATITUDE	N	LONGITUDE	35 30 E
COUNTRY	LEBANON		PROVINCE	MT. LEBANON					
AREA NO	302K	SUBJECT	ALA	ALB	ALC				
	BEIRUT			PORT		AREA			
	ART	①3		OF	①3	PART			PA
	NORAMA								

(SEE CIA 298018 TO 298030)

DATE OF PHOTO	TYPE	QUALITY	CLASS	NO. OF CARDS	SO
29 Aug. 57	A	2	B	3	

CLASSIFICATION: *S/NP* CAPTIONED BY: *[Signature]*

Approved For Release 2000/08/14 : CIA-RDP78-05867A000200700024-5

1 Jul 56 174 USE PREVIOUS EDITIONS

PHOTO ANALYSIS REPORT *0%*

GPO 914781

Approved For Release 2000/08/14 : CIA-RDP78-05867A000200700024-5

COUNTRY USSR / N. EUROPEAN RSFSR PROVINCE MOSCOW OBLAST

AREA NO	SUBJECT	SUBJECT	SUBJECT	SUBJECT	SUBJECT	SUBJECT	SUBJECT	SUBJECT
27N	9BL	92A	97B	9JF	CSH			
M	Q	Φ	C	Q	W			
E	D	G	U	N	W	I	T	H
Q	N	[F	T	L	Q	N	G]

NEARLY
 PARADE MARKING 40TH ANNIVERSARY OF BOLSHEVIK REVOLUT
 FEET IN LENGTH. WEAPON HAS OFFICIALLY BEEN DESCRIBED
 AS NEW TYPE ROCKET OR JET-GUN, BUT OBSERVERS
 BELIEVE IT TO BE MISSILE - LAUNCHING WEAPON

DATE OF PHOTO	TYPE	QUALITY	CLASS	NO. OF CARDS
7 NOV 57	4	2	4	5

CLASSIFICATION 000 CAPTIONED EK

PHOTO NO. 28803 Release 2000/08/14 : CIA-RDP78-05867A000200700024-5

COUNTRY USSR / N. EUROPEAN USSR / MOSCOW BLAST

AREA NO. 27N SUBJECT 9BL 1-A 978 9JF CSH

AS OF COUNTRIES SELF-PROPELLED GUN WITH BARRELS LEFT LONG

NEARLY 40TH ANNIVERSARY OF COLSAGVIL REVOL

FEET IN LENGTH, WEAPON HAS OFFICIALLY BEEN DESCRIBED AS NEW TYPE MISSILE LAUNCHING WEAPON

DATE OF PHOTO	TYPE	QUALITY	CLASS	NO. OF CARDS	REMARKS
7 NOV 57	4	2	4	5	

CLASSIFICATION: UNCLASSIFIED CAPTIONED BY: EK

PHOTO NO. 21803 LOT NO. 8-9787A MAP REFERENCE 3579245 LATITUDE 37 LONGITUDE 35E
 Approved For Release 2000/08/14 : CIA-RDP78-05867A0002000245

COUNTRY USSR / N. EUROPEAN RSFSR / MOSCOW OBLAST PROVINCE

AREA NO	SUBJECT	SUBJECT	SUBJECT	SUBJECT	SUBJECT	SUBJECT	SUBJECT	SUBJECT
<u>27N</u>	<u>92A</u>	<u>98G</u>	<u>9JF</u>	<u>CSH</u>				
<u>M O S C O W</u>			<u>R O C K E T</u>				<u>M O U N</u>	
<u>T E D</u>	<u>Q N</u>		<u>A M P H I B I</u>			<u>O U</u>		<u>V E</u>
<u>H I C L E</u>								

IN PARADE MARKING 40TH ANNIVERSARY OF BOLSHEVIK
 REVOLUTION. WESTERN OBSERVERS DESCRIBED THESE AS "PRACTICAL"
 SURFACE-TO-SURFACE ROCKETS WITH ATOMIC CAPABILITIES, OF
 RELATIVELY SHORT RANGE, ROUGHLY EQUIVALENT TO AMERICAN,
 "HONEST JOHN."

DATE OF PHOTO	TYPE	QUALITY	CLASS	NO. OF CARDS	SOURCE OF PHOTOGRAPH
<u>7 NOV</u>	<u>57</u>	<u>4</u>	<u>24</u>	<u>4</u>	<u>EX 1A</u>

CLASSIFICATION Approved For Release 2000/08/14 : CIA-RDP78-05867A0 CAPTIONED BY CK

PHOTO NO: 298035 LOT NO: 166789A MAP REFERENCE: 5546014-5 LONGITUDE: 3735E
 Approved For Release 2000/08/14 : CIA-RDP78-05867A000200700014-5

COUNTRY: USSR / N. EUROPEAN USSR / MOSCOW OBLAST

AREA NO	SUBJECT	SUBJECT	SUBJECT	SUBJECT	SUBJECT	SUBJECT	SUBJECT	SUBJECT
27N	92D	92F	C5H					
M O S C O W			M I L I T A R Y				T A N	
K E I N		P A R A D E				M A R K I N G		
Q C T		R E V T						

40TH ANNIVERSARY OF BOLSHEVIK REVOLUTION

DATE OF PHOTO	TYPE	QUALITY	CLASS	NO. OF CARDS	SOURCE OF PHOTOGRAPH
7 NOV 57	4	2	4	3	25X1A

PHOTO NO. **298036** LOT NO. **55** MAP REFERENCE **2007060246** LATITUDE **37 35 E**
 COUNTRY **USSR / N. EUROPEAN RSFSR / MOSCOW OBLAST** PROVINCE

AREA NO	SUBJECT	SUBJECT	SUBJECT	SUBJECT	SUBJECT	SUBJECT	SUBJECT
27N	92A	922	95F	CSH			
M	B	C	D	N	R	O	C
R	U	C	K	C	A	R	R
A	D	E					

MARKING 40TH ANNIVERSARY OF BOLSHEVIK REVOLUTION.

25X1A

DATE OF PHOTO	TYPE	QUALITY	CLASS	NO. OF CARDS
2 NOV 57	4	2	4	4

CLASSIFICATION **Approved For Release 2000/08/14 : CIA-RDP78-05067A000000010001-6** CAPTIONED BY **SK**

PHOTO NO. LOT NO. MAP REFERENCE LATITUDE LONGITUDE

Approved For Release 2000/08/14 : CIA-RDP78-05867A0002007900245 37 35E

COUNTRY USSR (N. EUROPEAN RSFSR) MOSCOW OBLAST

AREA NO. SUBJECT SUBJECT SUBJECT SUBJECT SUBJECT SUBJECT SUBJECT SUBJECT

27N 92A 98L 95F C5H
 M O U N T E D T A N K - M O U N T E D
 R O C K E T S I N P A R A D E
 F O C T R E V

MARKING 40TH ANNIVERSARY OF BOLSHEVIK
 REVOLUTION.

25X1A

DATE OF PHOTO	TYPE	QUALITY	CLASS	NO. OF CARDS
7 NOV 57	4	2	4	4

CLASSIFICATION: OUD
 CAPTIONED BY: SK

PHOTO NO. 298032 LOT NO. MAP REFERENCE LATTITUDE LONGITUDE
 Approved For Release 2000/08/14 : CIA-RDP78-05867A0002007000245 37 35E

COUNTRY USSR / NEUROPEAN USSR / MOSCOW PROVINCE BLAST

AREA NO.	SUBJECT	SUBJECT	SUBJECT	SUBJECT	SUBJECT	SUBJECT	SUBJECT	SUBJECT
<u>27N</u>	<u>92A</u>	<u>98L</u>	<u>95F</u>	<u>CSH</u>				
<u>M O S C O W</u>			<u>T A N K</u>	<u>- M O U N T E D</u>				
	<u>R O C K E T</u>		<u>I N</u>	<u>P A R A D E</u>				
<u>F O C T</u>		<u>R E V</u>						

MARKING 40TH ANNIVERSARY OF BOLSHEVIK
 REVOLUTION.

25X1A

DATE OF PHOTO	TYPE	QUALITY	CLASS	NO. OF CARDS
<u>7 NOV 57</u>	<u>4</u>	<u>2</u>	<u>4</u>	<u>4</u>

FORM NO. 208079 LOT NO. 2000/08/14: CIA-RDP78-05867A000200700024-5 MAP REFERENCE LATITUDE 37 35 E LONGITUDE

COUNTRY USSR / N. EUROPEAN RSFSR / MOSCOW OBLAST PROVINCE

AREA NO. 27N SUBJECT 926 SUBJECT 95F SUBJECT CSH

M	Q	S	C	Q	W	[7	0	-	8	0]	F	T]	G	U	I
D	E	D	M	I	S	S	I	L	E	N	I	N	P	A	R	A	D	
E																		

MARKING 40TH ANNIVERSARY OF
BOLSHEVIK REVOLUTION

ESTIMATED TO BE 70-80
FEET LONG

25X1A

DATE OF PHOTO	TYPE	QUALITY	CLASS	NO. OF CARDS
7 NOV	57	4	24	3

PHOTO NO. APPROVED FOR RELEASE 2000/08/14 : CIA-RDP78-05867A000200090245
 LOT NO. MAP REFERENCE LATITUDE LONGITUDE
 27N 926 75F C5H 70-80 FT 37 35E

COUNTRY USSR / NEUROPEAN RSFSR / MOSCOW OBLAST
 PROVINCE

AREA NO	SUBJECT	SUBJECT	SUBJECT	SUBJECT	SUBJECT	SUBJECT	SUBJECT	SUBJECT
27N	926	75F	C5H					

M O S C O W [7 0 - 8 0 F T] G U I
 D E D M I S S I L E I N P A R A D
 E

ESTIMATED TO BE 70-80 FEET LONG

MARKING 40TH ANNIVERSARY OF BOLSHEVIK REVOLUTION

DATE OF PHOTO	TYPE	QUALITY	CLASS	NO. OF CARDS
7 NOV	574	2	4	3

CLASSIFICATION OVO CAPTIONED BY
 Approved For Release 2000/08/14 : CIA-RDP78-05867A
 FORM NO. 174 USE PREVIOUS EDITIONS PHOTO ANALYSIS REPORT

PHOTO NO. APPROVED FOR RELEASE 2000/08/14 : CIA-RDP78-05867A000200700024-5

COUNTRY: USSR / N. EUROPEAN RWFSR / MOSCOW OBLAST PROVINCE: 37 35E

AREA NO: 27N SUBJECT: 92A 922 95F CSH

M	A	B	C	D	E	F	G	H	I	J	K	L	M	N	O	P	Q	R	S	T
R	U	C	K			C	A	R	R	I	E	R								
A	D	E	A																	

MARKING 40TH ANNIVERSARY OF BOLSHEVIK REVOLUTION.

25X1A

DATE OF PHOTO	TYPE	QUALITY	CLASS	NO OF CARDS
7 NOV	S 7	4	2	4

PHOTO NO. **298042** LOT NO. MAP REFERENCE LATITUDE **55 02 N** LONGITUDE **37 35 E**

Approved For Release 2000/08/14 : CIA-RDP78-05867A000200700024-5

COUNTRY **USSR / NEUROKOMUNISTIK / MOSCOW OBLAST** PROVINCE

AREA NO. **27N** SUBJECT **926** SUBJECT **TSF** SUBJECT **CSH** SUBJECT SUBJECT SUBJECT SUBJECT SUBJECT

M O B C & W **7 0 - 3 0** **F T** **G U I**
D E D **M I B A I L E** **I N** **P A R A D**
E

MARKING 40TH ANNIVERSARY OF
 BOLSHEVIK REVOLU

ESTIMATE = 0
 FEET LONG

25X1A

DATE OF PHOTO	TYPE	QUALITY	CLASS	NO. OF CARDS
1 NOV	57	4	24	3

CLASSIFICATION **FOUO** CAPTIONED BY

Approved For Release 2000/08/14 : CIA-RDP78-05867A000200700024-5

PHOTO NO. Approved For Release 2000/08/14 : CIA-RDP78-05867A000200700024-5 LOT NO. MAP REFERENCE LATTITUDE LONGITUDE

COUNTRY USSR PROVINCE

AREA NO	SUBJECT	SUBJECT	SUBJECT	SUBJECT	SUBJECT	SUBJECT	SUBJECT	SUBJECT
<u>N</u>	<u>3CC</u>							
<u>C</u>	<u>R</u>	<u>U</u>	<u>S</u>	<u>E</u>	<u>R</u>	<u>#</u>	<u>4</u>	<u>6</u>
<u>S</u>	<u>A</u>	<u>L</u>	<u>B</u>	<u>A</u>	<u>N</u>	<u>I</u>	<u>A</u>	<u>20</u>
						<u>S</u>	<u>I</u>	<u>D</u>
						<u>E</u>	<u>P</u>	<u>A</u>
							<u>N</u>	

PART (1) OF 2 PART PAN.

25X1A

DATE OF PHOTO	TYPE	QUALITY	CLASS	NO. OF CARDS	BOX
<u>1 SEPT 57</u>	<u>4</u>	<u>1</u>	<u>B</u>	<u>1</u>	

CLASSIFICATION Approved For Release 2000/08/14 : CIA-RDP78-05867A000200700024-5 CAPTIONED BY RM

PHOTO NO. 258054 LOT NO. R MAP REFERENCE USSR LATITUDE 000200700024-5 LONGITUDE

Approved For Release 2000/08/14 : CIA-RDP78-05867A000200700024-5

COUNTRY USSR PROVINCE

AREA NO	SUBJECT	SUBJECT	SUBJECT	SUBJECT	SUBJECT	SUBJECT	SUBJECT	SUBJECT	SUBJECT
<u>N</u>	<u>3CC</u>								
<u>C</u>	<u>R</u>	<u>U</u>	<u>I</u>	<u>S</u>	<u>E</u>	<u>R</u>	<u>#</u>	<u>4</u>	<u>6</u>
<u>S</u>	<u>A</u>	<u>L</u>	<u>B</u>	<u>A</u>	<u>N</u>	<u>I</u>	<u>A</u>	<u>S</u>	<u>I</u>

PART 2 OF 2 PART PAN.

25X1A

DATE OF PHOTO	TYPE	QUALITY	CLASS	NO. OF CARDS	SO
<u>1 SEPT 57</u>	<u>4</u>	<u>1</u>	<u>B</u>	<u>1</u>	

CLASSIFICATION Approved For Release 2000/08/14 : CIA-RDP78-05867A000200700024-5 CAPTIONED BY PH

PHOTO NO	APPROVED FOR RELEASE 2000/08/14	LOT NO	14781	MAP REFERENCE	CIA-RDP78-05867A	LATITUDE	000200700024-5	LONGITUDE	
COUNTRY	USSR		PROVINCE						
AREA NO	N	SUBJECT	3CC	SUBJECT		SUBJECT		SUBJECT	
CRUISER #46		IN DURRE		S, ALBANIA.		SIDE PAN			
<p>PART 0 OF 2 PART PAN. FOR STATE NEAR-IDENTICAL PANS, SEE CIA</p> <p>PHOTO 11 25X1A</p>									
DATE OF PHOTO	1 SEPT 51	TYPE	4	QUALITY	1	CLASS	B	NO. OF CARDS	1
CLASSIFICATION	Approved For Release 2000/08/14 : CIA-RDP78-05867A000200700024-5				CAPTIONED BY		[REDACTED]		
FORM NO. 17A	USE PREVIOUS EDITIONS								PHOTO ANALYSIS REPORT

PHOTO NO. 008056
 APPROVED FOR RELEASE 2000/08/14 : CIA-RDP78-05867A000200700024-5

COUNTRY USSR PROVINCE

AREA NO. N SUBJECT 3CC

C	R	U	I	S	E	R	#	4	6	I	N	D	U	R	R	E
S	A	L	B	A	N	I	A.	[S	I	D	E	P	A	N]

PART 2 OF 2 PART PAN.
 FOR NEAR-IDENTICAL PAN, SEE
 CIA

← PHOTO 117 → 25X1A ← PHOTO 127 →

DATE OF PHOTO	TYPE	QUALITY	CLASS	NO. OF CARDS
1 SEPT 57	4	1	B	1

CLASSIFICATION APPROVED FOR RELEASE 2000/08/14 : CIA-RDP78-05867A000200700024-5

Approved For Release 2000/08/14 : CIA-RDP78-05867A000200700024-5

PHOTO NO. 258057 LOT NO. 2 MAP REFERENCE LATTITUDE LONGITUDE

COUNTRY USSR PROVINCE

AREA NO	SUBJECT	SUBJECT	SUBJECT	SUBJECT	SUBJECT	SUBJECT	SUBJECT	SUBJECT	SUBJECT
N	300								
C	R	U	S	E	R	#	4	6	1
S	A	L	B	A	N	I	A.	15	D
									U
									R
									R
									I
									E
									20
									E
									49
									P
									A
									N

PART ① OF 2 PART PAN.

25X1A

DATE OF PHOTO	TYPE	QUALITY	CLASS	NO. OF CARDS	SCALE
1 SEPT 57	4	1	B	1	

Approved For Release 2000/08/14 : CIA-RDP78-05867A000200700024-5

CLASSIFICATION CAPTIONED BY

Approved For Release 2000/08/17 : CIA-RDP78-05867A000200700024-5

PHOTO NO. LOT NO. MAP REFERENCE LATITUDE LONGITUDE

COUNTRY USSR PROVINCE

AREA NO	SUBJECT	SUBJECT	SUBJECT	SUBJECT	SUBJECT	SUBJECT	SUBJECT	SUBJECT	SUBJECT
N	3CC								
	C	R	U	I	S	E	R	#	4/6
	S	A	L	B	A	N	I	A.	[S
									I
									D
									U
									R
									R
									E
]
									P
									A
									N

PART 2 OF 2 PART PAN.

25X1A

DATE OF PHOTO	TYPE	QUALITY	CLASS	NO. OF CARDS
1 SEPT 57	4	1	B	1

CLASSIFICATION Approved For Release 2000/08/17 : CIA-RDP78-05867A000200700024-5

PHOTO NO. 29859 LOT NO. 2007081731A MAP REFERENCE A-RDP78-05867A000200700024-5 LONGITUDE

COUNTRY USSR PROVINCE

AREA NO	SUBJECT	SUBJECT	SUBJECT	SUBJECT	SUBJECT	SUBJECT	SUBJECT	SUBJECT	SUBJECT
<u>N</u>	<u>3CD</u>								
<u>DESTROYER</u>	<u>#66</u>	<u>IN</u>	<u>DUR</u>						
<u>RES</u>	<u>ALBANIA</u>	<u>[S</u>	<u>IDE</u>	<u>P</u>					
<u>AN]</u>									

PART ① OF 2 PART
PAN.

25X1A

DATE OF PHOTO	TYPE	QUALITY	CLASS	NO. OF CARDS
<u>1 SEPT 57</u>	<u>4</u>	<u>1</u>	<u>B</u>	<u>1</u>



CLASSIFICATION SECRET CAPTIONED BY PH
Approved for release 2007/08/14 : CIA-RDP78-05867A000200700024-5

PHOTO NO. Approved For Release 2000/08/14 : CIA-RDP78-05867A000200700024-5 LOT NO. 6673 MAP REFERENCE 25X1A LATITUDE LONGITUDE

COUNTRY USSR PROVINCE

AREA NO	SUBJECT	SUBJECT	SUBJECT	SUBJECT	SUBJECT	SUBJECT	SUBJECT	SUBJECT	SUBJECT
<u>N</u>	<u>3CD</u>								
<u>DESTROYER</u>	<u>#6</u>	<u>E</u>	<u>IN</u>	<u>DUR</u>					
<u>RES</u>	<u>ALBANIA</u>	<u>A</u>	<u>SIDE</u>	<u>P</u>					
<u>AN</u>									

PART 2 OF 2 PART PAN.

25X1A

DATE OF PHOTO	TYPE	QUALITY	CLASS	NO. OF CARDS	SC
<u>1 SEPT 57</u>	<u>H</u>	<u>1</u>	<u>B</u>	<u>1</u>	

CLASSIFICATION Approved For Release 2000/08/14 : CIA-RDP78-05867A000200700024-5 CAPTIONED BY DH

Approved For Release 2000/08/14 : CIA-RDP78-05867A000200700024-5

PHOTO NO. 258081 LOT NO. 0000878 MAP REFERENCE LATTITUDE LONGITUDE

COUNTRY USSR PROVINCE

AREA NO	SUBJECT	SUBJECT	SUBJECT	SUBJECT	SUBJECT	SUBJECT	SUBJECT	SUBJECT	SUBJECT
N	JCC								
	CRUISER	#46		IN		DURRE			
	S. ALBANIA			[BOW		PAN]			

PART (D) OF 2 PART PAN.

25X1A

DATE OF PHOTO	TYPE	QUALITY	CLASS	NO. OF CARDS	BY
1 SEPT 57		1	B	1	

Approved For Release 2000/08/14 : CIA-RDP78-05867A000200700024-5

CLASSIFICATION CAPTIONED BY

PHOTO NO. Approved For Release 2000/08/13 : CIA-RDP78-05867A000200700024-5

COUNTRY USSR PROVINCE

AREA NO N SUBJECT 3CC SUBJECT SUBJECT SUBJECT SUBJECT SUBJECT SUBJECT SUBJECT

C R U I S E R # 4 6 I N D U R R E

S A L B A N I A B O W P A N

PART 2 OF 2 PART PAN.

25X1A

DATE OF PHOTO	TYPE	QUALITY	CLASS	NO. OF CARDS	SOURCE
1 SEPT 57	4	1	B	1	[REDACTED]

CLASSIFICATION Approved For Release 2000/08/13 : CIA-RDP78-05867A000200700024-5 CAPTIONED BY PV

PHOTO NO. APPROXIMATE Release 2000/08/14 CIA MAP REFERENCE LATITUDE LONGITUDE
 RDP78-05867A000200700024-5

COUNTRY PROVINCE
 USSR

AREA ID	SUBJECT	SUBJECT	SUBJECT	SUBJECT	SUBJECT	SUBJECT	SUBJECT	SUBJECT
N	3CC							
	GRU, SER	#46		IN	DURRE			
	S, ALBANIA.			[STERN]				

FOR NEAR-IDENTICAL VIEW, SEE
 CIA

[5] ↗

25X1A

DATE OF PHOTO	TYPE	QUALITY	CLASS	NO. OF CARDS
1 SEPT 57	4	1	B	1

CLASSIFICATION CAPTIONED BY
 Approved For Release 2000/08/14 CIA-RDP78-05867A000200700024-5

MICRO NO. 20000847 LOT NO. 31A MAP REFERENCE 78-05867A000200700024-5 LATITUDE _____ LONGITUDE _____
 APPROVED FOR RELEASE 2000/08/14 CIA-RDP78-05867A000200700024-5

COUNTRY BULGARIA PROVINCE _____

AREA NO	SUBJECT	SUBJECT	SUBJECT	SUBJECT	SUBJECT	SUBJECT	SUBJECT	SUBJECT
<u>20M</u>	<u>AL4</u>							
<u>M</u>	<u>E</u>	<u>R</u>	<u>C</u>	<u>H</u>	<u>A</u>	<u>N</u>	<u>T</u>	<u>S</u>
<u>H</u>	<u>I</u>	<u>P</u>	<u>K</u>	<u>R</u>	<u>I</u>	<u>S</u>	<u>T</u>	<u>O</u>
<u>S</u>	<u>M</u>	<u>I</u>	<u>R</u>	<u>N</u>	<u>E</u>	<u>N</u>	<u>S</u>	<u>K</u>
<u>S</u>	<u>A</u>	<u>L</u>	<u>B</u>	<u>A</u>	<u>N</u>	<u>I</u>	<u>A</u>	<u>S</u>

13 240

25X1A

DATE OF PHOTO	TYPE	QUALITY	CLASS	NO. OF CARDS	SOURCE
<u>1 SEPT</u>	<u>574</u>	<u>1</u>	<u>B</u>	<u>1</u>	

CLASSIFICATION SECRET CAPTIONED BY SP/Polarm/CC
 APPROVED FOR RELEASE 2000/08/14 CIA-RDP78-05867A000200700024-5

PHOTO NO. Approved For Release 2000/08/13 : CIA-RDP78-05867A000200700024-5 LOT NO. MAP REFERENCE LATTITUDE LONGITUDE

COUNTRY BULGARIA PROVINCE

AREA NO. 20M SUBJECT ALY SUBJECT SUBJECT SUBJECT SUBJECT SUBJECT SUBJECT SUBJECT

M¹E²R³C⁴H⁵A⁶N⁷T⁸ S¹⁰H¹¹I¹²P¹³ K¹⁵R¹⁶I¹⁷S¹⁸T²⁰

S²⁵M²⁶I²⁷R²⁸N²⁹E³⁰N³¹S³²K³³I³⁴ I³⁵N³⁶ D⁴⁰U⁴¹R⁴²R⁴³E⁴⁴

S⁴⁵A⁴⁶L⁴⁷B⁴⁸A⁴⁹N⁵⁰I⁵¹A⁵²

25X1A

DATE OF PHOTO	TYPE	QUALITY	CLASS	NO. OF CARDS	SC
<u>1 SEPT 57</u>	<u>4</u>	<u>1</u>	<u>B</u>	<u>1</u>	

CLASSIFICATION CAPTIONED BY Approved For Release 2000/08/14 : CIA-RDP78-05867A000200700024-5

PHOTO NO. Approved For Release 2000/08/14 : CIA-RDP78-05867A000200700024-5 LOT NO. 2000/08/14 MAP REFERENCE LATTITUDE LONGITUDE

COUNTRY USSR PROVINCE

AREA NO	SUBJECT	SUBJECT	SUBJECT	SUBJECT	SUBJECT	SUBJECT	SUBJECT	SUBJECT	SUBJECT
<u>N</u>	<u>3CC</u>								
<u>C</u>	<u>R</u>	<u>U</u>	<u>S</u>	<u>E</u>	<u>R</u>	<u>#</u>	<u>4</u>	<u>6</u>	<u>I</u>
<u>S</u>	<u>A</u>	<u>L</u>	<u>B</u>	<u>A</u>	<u>N</u>	<u>I</u>	<u>A</u>	<u>[</u>	<u>S</u>
									<u>T</u>
									<u>E</u>
									<u>R</u>
									<u>E</u>

3

25X1A

DATE OF PHOTO	TYPE	QUALITY	CLASS	NO. OF CARDS	SO
<u>1 SEPT 57</u>	<u>4</u>	<u>2</u>	<u>B</u>	<u>1</u>	

CLASSIFICATION Approved For Release 2000/08/14 : CIA-RDP78-05867A000200700024-5 CAPTIONED BY PK

PHOTO NO. Approved For Release 2000/08/14 : CIA-RDP78-05867A000200700024-5

COUNTRY USSR PROVINCE

AREA NO N SUBJECT 3CC

CRUISER # 46 IN DURRE

S ALBANIA [SIDE]

FLOR

25X1A

DATE OF PHOTO	TYPE	QUALITY	CLASS	NO. OF CARDS
1 SEPT	57	4	2 B	1




CLASSIFICATION Approved For Release 2000/08/14 : CIA-RDP78-05867A000200700024-5

PHOTO NO. Approved For Release 2001/08/14 CIA-RDP78-05867A000200700024-5 LOT NO. 100/66/7301A MAP REFERENCE 100/66/7301A LATITUDE 000200700024-5 LONGITUDE

COUNTRY USSR PROVINCE

AREA NO	SUBJECT	SUBJECT	SUBJECT	SUBJECT	SUBJECT	SUBJECT	SUBJECT	SUBJECT	SUBJECT
<u>N</u>	<u>JCC</u>								
<u>C</u>	<u>R</u>	<u>U</u>	<u>S</u>	<u>E</u>	<u>R</u>	<u>#</u>	<u>4</u>	<u>6</u>	<u>I</u>
<u>S</u>	<u>A</u>	<u>L</u>	<u>B</u>	<u>A</u>	<u>N</u>	<u>A.</u>	<u>[</u>	<u>S</u>	<u>T</u>
							<u>E</u>	<u>R</u>	<u>N</u>
							<u>]</u>		

DATE OF PHOTO	TYPE	QUALITY	CLASS	NO. OF CARDS	SOURCE
<u>1 SEPT 57</u>	<u>4</u>	<u>2</u>	<u>B</u>	<u>1</u>	

CLASSIFICATION Approved For Release 2001/08/14 CIA-RDP78-05867A000200700024-5 CAPTIONED BY [Signature]

PHOTO NO. Approved For Release 2000/08/14 : CIA-RDP78-05867A000200700024-5 LOT NO. 2000/08/14 MAP REFERENCE 2000/08/14 LATITUDE 2000/08/14 LONGITUDE 2000/08/14

COUNTRY BULGARIA PROVINCE

AREA NO. 20M SUBJECT ALY SUBJECT SUBJECT SUBJECT SUBJECT SUBJECT SUBJECT SUBJECT

M¹E²R³C⁴H⁵A⁶N⁷T⁸ S¹⁰H¹¹I¹²P¹³ K¹⁵R¹⁶I¹⁷S¹⁸T¹⁹O²⁰

S²⁵M²⁶I²⁷R²⁸N²⁹E³⁰N³¹S³²K³³I³⁴ I³⁵N³⁶ D⁴⁰U⁴¹R⁴²R⁴³E⁴⁴

S⁴⁵A⁴⁶L⁴⁷B⁴⁸A⁴⁹N⁵⁰I⁵¹A⁵²

25X1A

DATE OF PHOTO	TYPE	QUALITY	CLASS	NO. OF CARDS
<u>1 SEPT 57</u>	<u>4</u>	<u>1</u>	<u>B</u>	<u>1</u>

CLASSIFICATION S/Inland/OC CAPTIONED BY DV
Approved For Release 2000/08/14 : CIA-RDP78-05867A000200700024-5

PHOTO NO	28870	LOT NO	6006743	MAP REFERENCE	01A-RDP78-05867A000200700024-5	LATITUDE	47	LONGITUDE	19 25E
COUNTRY	ALBANIA			PROVINCE	DURRES				
AREA NO	4110M	SUBJECT	3CU	SUBJECT		SUBJECT		SUBJECT	
	DURRES								
	333		SIDE						

FOR NEAR-IDENTICAL VIEW,
SEE CIA

[2] ↑

25X1A

DATE OF PHOTO	TYPE	QUALITY	CLASS	NO. OF CARDS
1 SEPT 57	4	1	B	1

CLASSIFICATION: *Secret*
 Approved For Release 2000/08/14 : CIA-RDP78-05867A000200700024-5
 CAPTIONED BY: *[Redacted]*

Approved For Release 2000/08/14 : CIA-RDP78-05867A000200700024-5

COUNTRY: BULGARIA PROVINCE:

AREA NO	SUBJECT	SUBJECT	SUBJECT	SUBJECT	SUBJECT	SUBJECT	SUBJECT	SUBJECT
20M	ALY							
MERCH	ANT	SHIP	KRISTO					
S	MIRNENSKI	IN	DURRE					
S	ALBANIA							

25X1A

DATE OF PHOTO	TYPE	QUALITY	CLASS	NO. OF CARDS
1 SEPT 57	4	1	B	1

Approved For Release 2000/08/14 : CIA-RDP78-05867A000200700024-5

WORD NO. 200070 LOT NO. 18 MAP REFERENCE 25X1A LATITUDE _____ LONGITUDE _____
 Approved for Release 2000/08/14 : CIA-RDP78-05867A000200700024-5

COUNTRY USSR PROVINCE _____

AREA NO.	SUBJECT	SUBJECT	SUBJECT	SUBJECT	SUBJECT	SUBJECT	SUBJECT	SUBJECT
<u>N</u>	<u>3CC</u>							
<u>CRUISE</u>	<u>SER</u>	<u>#46</u>		<u>IN</u>	<u>DURR</u>	<u>E</u>		
<u>S.</u>	<u>ALBANIA</u>			<u>[SIDE</u>	<u>VIEW]</u>			

FOR NEAR-IDENTICAL
 VIEW, SEE CIA #

25X1A

[15] ↑ [4] ↑


DATE OF PHOTO	TYPE	QUALITY	CLASS	NO. OF CARDS
<u>1 SEPT 57</u>	<u>4</u>	<u>1</u>	<u>B</u>	<u>1</u>

CLASSIFICATION _____ CAPTIONED BY _____
 Approved for Release 2000/08/14 : CIA-RDP78-05867A000200700024-5

INSTR. NO. Approved for Release 2000/08/14 : CIA-RDP78-05867A000200700024-5 LOT NO. 29007 MAP REFERENCE R 137 LATITUDE 000200700024-5 LONGITUDE

COUNTRY USSR PROVINCE

AREA NO	SUBJECT	SUBJECT	SUBJECT	SUBJECT	SUBJECT	SUBJECT	SUBJECT	SUBJECT	SUBJECT
<u>N</u>	<u>JCC</u>								
<u>C</u>	<u>R</u>	<u>I</u>	<u>S</u>	<u>E</u>	<u>R</u>	<u>#</u>	<u>4</u>	<u>6</u>	<u>I</u>
<u>S</u>	<u>A</u>	<u>L</u>	<u>B</u>	<u>A</u>	<u>N</u>	<u>I</u>	<u>A</u>	<u>[</u>	<u>S</u>
									<u>I</u>
									<u>D</u>
									<u>E</u>
									<u>R</u>
									<u>E</u>
									<u>]</u>
									<u>V</u>
									<u>I</u>
									<u>E</u>
									<u>W</u>

DATE OF PHOTO	TYPE	QUALITY	CLASS	NO. OF CARDS	SC
<u>1 SEPT 57</u>	<u>4</u>	<u>1</u>	<u>B</u>	<u>1</u>	

25X1A

CLASSIFICATION Approved for Release 2000/08/14 : CIA-RDP78-05867A000200700024-5 CAPTIONED BY D

PHOTO NO. Approved For Release 2000/08/13: CIA-RDP78-05867A000200700024-5 LOT NO. 2000/08/13: CIA-RDP78-05867A000200700024-5 MAP REFERENCE 19 25E LATITUDE 19 25E LONGITUDE

COUNTRY ALBANIA PROVINCE DURRES

AREA NO.	SUBJECT	SUBJECT	SUBJECT	SUBJECT	SUBJECT	SUBJECT	SUBJECT	SUBJECT	SUBJECT
4110M	3CU								
DURRES									
#333									

DURRES MINESWEEPER
 #333 ISIDE VIEW

25X1A

DATE OF PHOTO	TYPE	QUALITY	CLASS	NO. OF CARDS	SC
1 SEPT 57	4	2	B	1	

CLASSIFICATION Approved For Release 2000/08/13: CIA-RDP78-05867A000200700024-5 CAPTIONED BY

PHOTO NO. 298073
 Approved For Release 2000/08/14 : CIA-RDP78-05867A000200700024-5
 LOT NO. R-4731
 REFERENCE
 LATITUDE 41 20N
 LONGITUDE 19 25E

COUNTRY ALBANIA PROVINCE DURRES

AREA NO. 4110M SUBJECT ALA

DURRES⁵ PORT¹⁰ AREA¹⁵ [W]

AREHOUSE²⁵ COAL³⁵ PILE⁴⁰

45 50

(1) COAL PILE; (2) WAREHOUSE UNDER CONSTRUCTION; (3) CRANE. PART ① OF 2 PART PAN.

25X1A

DATE OF PHOTO	TYPE	QUALITY	CLASS	NO. OF CARDS
1 SEPT 57	4	2	B	1

CLASSIFICATION Approved For Release 2000/08/14 : CIA-RDP78-05867A000200700024-5
 CAPTIONED BY [Signature]

Approved For Release 2000/08/14 : CIA-RDP78-05867A000200700024-5

PHOTO NO. 25X1A LCT NO. 475 MAP REFERENCE 477 LATITUDE 41° 19' 25" E

COUNTRY ALBANIA PROVINCE DURRES

AREA NO. 4110M SUBJECT ALA

DURRES PORT AREA. SOVIET SHIPS CASTLE CRANES

(3) CRANES; (4) SOVIET MERCHANT SHIP MICHURIN
(5) SOVIET MERCHANT SHIP (UNIDENTIFIED)
(6) SOVIET DESTROYER # 66; (7) ~~CASTLE~~ CASTLE
~~PART~~ PART 2 OF 2 PART PAN.

25X1A

DATE OF PHOTO	TYPE	QUALITY	CLASS	NO. OF CARDS	SOURCE
1 SEPT 57	4	2	B	1	

CLASSIFICATION Approved For Release 2000/08/14 : CIA-RDP78-05867A000200700024-5 CAPTIONED BY PH

PHOTO NO. Approved For Release 2000/08/14 : CIA-RDP78-05867A000200700024-5

COUNTRY ALBANIA PROVINCE DURRES

AREA NO	SUBJECT	SUBJECT	SUBJECT	SUBJECT	SUBJECT	SUBJECT	SUBJECT	SUBJECT
4110M	ALA 909							
DURRES		PORT AREA			SOVIET SHIPS TUG PARTIZANI			

(1) SOVIET MERCHANT SHIP MICHURIN; (2) WAREHOUSE UNDER CONSTRUCTION; (3) ~~SOVIET~~ SOVIET MERCHANT SHIP; (4) TUG PARTIZANI; (5) CRANES. PART ① OF 4 PART PAN.

25X1A

DATE OF PHOTO	TYPE	QUALITY	CLASS	NO. OF CARDS	SC
1 SEPT 57	4	2	B	2	

CLASSIFICATION Approved For Release 2000/08/14 : CIA-RDP78-05867A000200700024-5

PHOTO NO. 298178 Approved For Release 2000/08/14 : CIA-RDP78-05867A000200700024-5

COUNTRY ALBANIA PROVINCE DURRES

AREA NO 4110M SUBJECT ALA
 DURRES PORT AREA
 DVIET DESTROYER FUEL
 DRUMS

(5) CRANES; (6) SOVET DESTROYER
 BEZUKORIZNENNY; (7) SEMI-AUTO-
 MATIC CRANE; (8) FUEL DRUMS.
 PART 2 OF 4 PART PAN

25X1A

DATE OF PHOTO	TYPE	QUALITY	CLASS	NO. OF CARDS	SOURCE
1 SEPT 57	4	2	B	1	[REDACTED]

Approved For Release 2000/08/14 : CIA-RDP78-05867A000200700024-5

Approved For Release 2000/08/31 : CIA-RDP78-05867A000200700024-5

PHOTO NO. 298079 REFERENCE K-4131 LATITUDE 41° 19' 25" E

COUNTRY ALBANIA PROVINCE DURRES

AREA NO	SUBJECT	SUBJECT	SUBJECT	SUBJECT	SUBJECT	SUBJECT	SUBJECT	SUBJECT	SUBJECT
4110M	ALA								
	DURRES		PORT		AREA				
	FERRY	BOAT			SOVIET				SH
	1 PT								

(9) FERRY BOAT; (10) SOVIET AUXILIARY TANKER; (11) FLAGS IN HONOR OF SOVIET MILITARY UNITS.

PART 3 OF 4 PART DAN

25X1A

DATE OF PHOTO	TYPE	QUALITY	CLASS	NO. OF CARDS	SO
1 SEPT 57	4	2	B	1	

Approved For Release 2000/08/31 : CIA-RDP78-05867A000200700024-5

PHOTO ANALYSIS REPORT

GPO 918781

FORM 174 USE PREVIOUS EDITIONS

PHOTO NO.		Approved For Release 2000/08/14 : CIA-RDP78-05867A000200700024 5			LOT NO.		MAP REFERENCE		LATITUDE		LONGITUDE		
COUNTRY				PROVINCE									
AREA NO.				SUBJECT		SUBJECT		SUBJECT		SUBJECT		SUBJECT	
ALBANIA				DURRES									
-110M ALA				5		10		15		20		25	
DURRES				30		35		40		45		50	
PORT				CAPTAIN'S		OFFICE						P	
<p>(12) WORKSHOP & STORAGE AREA; (13) PORT CAPTAIN'S OFFICE; (14) SOVIET & ALBANIAN</p> <p>PART 4 OF 4 PART DAN</p>													
25X1A													
DATE OF PHOTO		TYPE		QUALITY		CLASS		NO. OF CARDS		SO			
1 SEPT 57		4		2		B		1					
CLASSIFICATION						CAPTIONED BY							
Approved For Release 2000/08/14 : CIA-RDP78-05867A000200700024 5													
FORM NO. 174 1 JAN 55 USE PREVIOUS EDITIONS											PHOTO ANALYSIS REPORT		GPO 916781

PHOTO NO **298081** For Release 2000/08/14 : CIA-RDP78-05867A000200700024-5
 LOT NO **NY 733** MAP REFERENCE **34 70 1** LATITUDE **34 70 1** LONGITUDE **76 15 E**

COUNTRY **India** PROVINCE **Punjab**

AREA NO	SUBJECT	SUBJECT	SUBJECT	SUBJECT	SUBJECT	SUBJECT	SUBJECT	SUBJECT
455U	A4B	A4C						
K O T L A	P E N T	S T O C K	S	A N				
D \$ P I L L W A Y	N E A R	P O W E R						
R H O U S E								

Part of Bhakra - Nangal Power Project

25X1A

DATE OF PHOTO	TYPE	QUALITY	CLASS	NO. OF CARDS	SOURCE
5 7	4	2	3	2	

Approved For Release 2000/08/14 : CIA-RDP78-05867A000200700024-5

PHOTO NO. 298082 REFERENCE NO. 37700 LATITUDE 27 15 N LONGITUDE 76 15 E

COUNTRY India PROVINCE Punjab

AREA NO	SUBJECT	SUBJECT	SUBJECT	SUBJECT	SUBJECT	SUBJECT	SUBJECT	SUBJECT
455U	A4B	A4C						
K O T L A		P E N T S	T O C K S					A N
D I P O W E R		H O U S E						O P H E
P O W E R		P R O J E C T						↓
								BHAKRA - NANGAL

By-pass channel, eq.

5

25X1A

DATE OF PHOTO	TYPE	QUALITY	CLASS	NO. OF CARDS	SOURCE OF
5 7	4	2	3	2	[REDACTED]

PHOTO ID: **Approved For Release 2000/08/14 : CIA-RDP78-05867A000200700024-5** LOT NO: **2000/08/14** MAP REFERENCE: **2000/08/14** LATITUDE: **29° 20' N** LONGITUDE: **76 15 E**

COUNTRY: **India** PROVINCE: **Punjab**

AREA NO	SUBJECT	SUBJECT	SUBJECT	SUBJECT	SUBJECT	SUBJECT	SUBJECT	SUBJECT
455U	A4C	A4M						
K O T L A	5	P O W E R	10	H O U S E	15	A	20	
N D	25	W I T C H	30	Y A R D	35	O F	H I E	40
P O W E R	45	P R O T E	50	T.				

↓ Bhakra - Punjab

By-pass channel, fg.

25X1A


DATE OF PHOTO	TYPE	QUALITY	CLASS	NO. OF CARDS	SOURCE OF PHOTOGRAPH
5 7	4	2	3	2	

PHOTO NO. **298084** Approved For Release 2000/08/14 : CIA-RDP78-05867A000200700024-5
 MAP REFERENCE **K4753** LATITUDE **31° 40'** LONGITUDE **76 15 E**

COUNTRY **India** PROVINCE **Punjab**

AREA NO	SUBJECT	SUBJECT	SUBJECT	SUBJECT	SUBJECT	SUBJECT	SUBJECT
455U	A4C	A4M					
KOTLA			POWER		HOUSE		
BWITCH			YARD		OF	HEIP	
WER			PROJECT			Bhakra-Nangal	

Free rest house.

25X1A

DATE OF PHOTO	TYPE	QUALITY	CLASS	NO. OF CARDS	SOURCE OF PHOTOGRAPH
57	4	2	3	2	[REDACTED]

CLASSIFICATION **CONFIDENTIAL** CAPTIONED BY [REDACTED]
 Approved For Release 2000/08/14 : CIA-RDP78-05867A000200700024-5

Approved For Release 2000/08/14 : CIA-RDP78-05867A000200700024-5

PHOTO NO: 298085

MAP REFERENCE: 14753

LATITUDE: 76 27 E

COUNTRY: India

PROVINCE: Punjab

AREA NO	SUBJECT	SUBJECT	SUBJECT	SUBJECT	SUBJECT	SUBJECT	SUBJECT
455U	A42	A4C	D36	DIA			
BHAKRA			BHAKRA			GORGE	
	SITE		OF			POWER	D
AMUC							

514

DATE OF PHOTO	TYPE	QUALITY	CLASS	NO. OF CARDS	SOLO X PHOTOGRAPH
53	4	2	3	4	

CLASSIFICATION: CONFIDENTIAL

APPROVED BY: S

Approved For Release 2000/08/14 : CIA-RDP78-05867A000200700024-5

PHOTO ANALYSIS REPORT

GPO 218791

Approved For Release 2000/08/14 : CIA-RDP78-05867A000200700024-5

PHOTO NO: 298006

MAP REFERENCE: K4753

LATITUDE: 29 25 N

LONGITUDE: 76 27 E

COUNTRY: India

PROVINCE: Punjab

AREA NO	SUBJECT	SUBJECT	SUBJECT	SUBJECT	SUBJECT	SUBJECT	SUBJECT
455U	A42	A4C	D36	D1A			
B	H	A	K	R	A	G	O
L	O	O	K	I	N	S	T
F	R	D	A	M	S	I	T
E							
from site of power dam project.							

5/4

25X1A

DATE OF PHOTO	TYPE	QUALITY	CLASS	NO. OF CARDS	SOURCE OF PHOTOGRAPH
53	4	2	3	4	[REDACTED]

CLASSIFICATION: CONFIDENTIAL

Approved For Release 2000/08/14 : CIA-RDP78-05867A000200700024-5

PHOTO ANALYSIS REPORT

GPO 018781

PHOTO NO **298087** Approved For Release 2000/08/14 : CIA-RDP78-05867A000200700024-5
 MAP REFERENCE **R4133** LATITUDE **31° 17' 00" N** LONGITUDE **76 15 E**

COUNTRY **India** PROVINCE **Punjab**

AREA NO **455U** SUBJECT **Ayc** SUBJECT **AYM** SUBJECT SUBJECT SUBJECT SUBJECT SUBJECT SUBJECT

K O T L A P O W E R H O U S E
 S W I T C H Y A R D O F H E P
 W E R P R O J E C T B H A K R A - N A N G A L

from rest house.

54

25X1A

DATE OF PHOTO	TYPE	QUALITY	CLASS	NO. OF CARDS	SOURCE OF PHOTOGRAPHY
57	4	2	3	2	[REDACTED]

CLASSIFICATION **CONFIDENTIAL** CAPTIONED BY **S**
 Approved For Release 2000/08/14 : CIA-RDP78-05867A000200700024-5

PHOTO ID: 298008
 Approved For Release 2000/08/14 : CIA-RDP78-05867A000200700024-5

MAP REFERENCE: A4153
 LATITUDE: 30° 15' N
 LONGITUDE: 76° 15' E

COUNTRY: India
 PROVINCE: Punjab

AREA NO	SUBJECT	SUBJECT	SUBJECT	SUBJECT	SUBJECT	SUBJECT	SUBJECT	SUBJECT
455U	A4C							
K O T L A		D O W N	\$ T R E A M					F I R
O M	P O W E R		H O U S E					

25X1A

DATE OF PHOTO	TYPE	QUALITY	CLASS	NO. OF CARDS	SOURCE OF PHOTOGRAPH
5 7	4	2	3	1	[REDACTED]

CLASSIFICATION: CONFIDENTIAL
 CAPTIONED BY: [REDACTED]

Approved For Release 2000/08/14 : CIA-RDP78-05867A000200700024-5

PHOTO ANALYSIS REPORT GPO 918781

Approved For Release 2000/08/14 : CIA-RDP78-05867A000200700024-5

PHOTO NO. 2471705 MAP REFERENCE 36 13 N 37 10 E

COUNTRY SYRIA PROVINCE ALEPPO

AREA NO.	SUBJECT	SUBJECT	SUBJECT	SUBJECT	SUBJECT	SUBJECT	SUBJECT	SUBJECT
322K	9H	9LH	9IK					
ALEPPO			WEAPONS				BEIN	
			ISSUED					

PART OF "PEOPLE'S RESISTANCE FORCE"

25X1C

DATE OF PHOTO	TYPE	QUALITY	CLASS	NO. OF CARDS
OCT 57	2	2	4	3

Approved For Release 2000/08/14 : CIA-RDP78-05867A000200700024-5

PHOTO ANALYSIS REPORT

GPO 616791

FORM 174 USE PREVIOUS EDITIONS

PHOTO NO. **20000811A** LOT NO. **10** MAP REFERENCE **2617N 3700E** LATITUDE **36 17 N** LONGITUDE **37 00 E**
 Approved For Release 2000/08/14 : CIA-RDP78-05867A000200700024-5

COUNTRY **SYRIA** PROVINCE **ALEPPO**

AREA NO	SUBJECT	SUBJECT	SUBJECT	SUBJECT	SUBJECT	SUBJECT	SUBJECT	SUBJECT
322K	C9H	9LA	9D3					
A	W	E	A	P	O	N	S	B
E	I	S	S	U	E	D	T	O
S,								

PART OF "PEOPLE'S RESISTANCE FORCE"

DATE OF PHOTO	TYPE	QUALITY	CLASS	NO. OF CARDS	NO. OF STRIPS
Oct 57	4	2	4	3	1

CLASSIFICATION **SECRET** CAPTIONED BY **RL**

Approved For Release 2000/08/14 : CIA-RDP78-05867A000200700024-5

Approved For Release 2000/08/14 : CIA-RDP78-05867A000200700024-5

PHOTO NO. [] LOT NO. [] MAP REFERENCE [] LATITUDE [] LONGITUDE []

COUNTRY SYRIA PROVINCE ALEPPO

AREA NO	SUBJECT	SUBJECT	SUBJECT	SUBJECT	SUBJECT	SUBJECT	SUBJECT
322K	094	9KA	9J2	9D3			
A	L	E	P	P	O	N	O
S	O	F	"	P	E	"	A
N	C	E	"	F	O	R	E

25X1C

DATE OF PHOTO	TYPE	QUALITY	CLASS	NO. OF CARDS
OCT. 57	2	2	4	4

Approved For Release 2000/08/14 : CIA-RDP78-05867A000200700024-5

PHOTO NO. **298092** Approved For Release 2000/08/14 : CIA-RDP78-05867A000200700024-5
 LOT NO. **1187** MAP REFERENCE **A080200700024-5** LATITUDE **50 13 E**

COUNTRY **SAUDI ARABIA** PROVINCE

AREA NO	SUBJECT	SUBJECT	SUBJECT	SUBJECT	SUBJECT	SUBJECT	SUBJECT	SUBJECT
66K	ADJ							
BAS	AT	TANNURA	(NR)					
LL	PIPELINE	TO	BEFIN					
ERY								

(9)

25X1C


DATE OF PHOTO	TYPE	QUALITY	CLASS	NO. OF CARDS	SOURCE OF PHOTO
57	4	2	3	1	[REDACTED]

CLASSIFICATION **CONFIDENTIAL** CAPTIONED BY **SVK**
 Approved For Release 2000/08/14 : CIA-RDP78-05867A000200700024-5

PHOTO NO. **250119** Approved For Release 2000/08/14 : CIA-RDP78-05867A000200700024-5

COUNTRY **SAUDI ARABIA** PROVINCE

AREA NO	SUBJECT	SUBJECT	SUBJECT	SUBJECT	SUBJECT	SUBJECT	SUBJECT	SUBJECT
66K	ADJ							
BAS	AT	TAN	N	U	R	A	(N B)	0
IL	PI	PE	L	I	N	E	TO	BE
ERY							FIN	40

DATE OF PHOTO	TYPE	QUALITY	CLASS	NO. OF CARDS	SOURCE OF PHOTOGRAPH
574	4	2	3	1	


CLASSIFIED Approved For Release 2000/08/14 : CIA-RDP78-05867A000200700024-5

PHOTO NO. **20000700024-5** LOT NO. **1064** MAP REFERENCE **DETA** LATITUDE **20 13 E** LONGITUDE **50 13 E**

COUNTRY **SAUDI ARABIA** PROVINCE

AREA NO.	SUBJECT	SUBJECT	SUBJECT	SUBJECT	SUBJECT	SUBJECT	SUBJECT
66K	ADJ						
BAS	HIT	TANNURA	(NR)				
IL	PIPELINE	TO	BEFIN				
ERY.							

25X1C

DATE OF PHOTO	TYPE	QUALITY	CLASS	NO. OF CARDS	SOURCE OF PHOTOGRAPH
57	4	2	3	1	

CLASSIFICATION **Approved For Release 2000/08/14 : CIA-RDP78-05867A000200700024-5** CAPTIONED BY **SKS**

PHOTO NO. **888007** LOT NO. **1101** IAP REFERENCE **200700024-5** LATITUDE **26 40 N** LONGITUDE **50 13 E**
 Approved For Release 2000/08/14 : CIA-RDP78-05867A000200700024-5

COUNTRY **SAUDI ARABIA** PROVINCE

REF. NO.	SUBJECT	SUBJECT	SUBJECT	SUBJECT	SUBJECT	SUBJECT	SUBJECT	SUBJECT
66 K	ADJ	AKV						
1	5	10	15	20	25	30	35	40
BASE	AT	TANNURA	(NR)	P				
TYPE	LINE	INTO	REFINER	Y				

25X1C


DATE OF PHOTO	TYPE	QUALITY	CLASS	NO. OF CARDS	SOURCE
5 7 8	2	3	2		

CLASSIFICATION **CONF** CAPTIONED BY **ES**
 Approved For Release 2000/08/14 : CIA-RDP78-05867A000200700024-5

PHOTO NO: ~~200008~~ For Release 2000/08/14 / CIA-RDP78-05867A0002007000244
 LOT NO: ~~200008~~ MAP REFERENCE: ~~200008~~ LATITUDE: 50 13E

COUNTRY: SAUDI ARABIA PROVINCE:

AREA NO	SUBJECT	SUBJECT	SUBJECT	SUBJECT	SUBJECT	SUBJECT	SUBJECT	SUBJECT
66 K	ADJ	DOB						
RAS	AT	TANNU	URA	(HR)				P
TYPE	LINE	INTO	REFINER					
Y,								

25X1C


DATE OF PHOTO	TYPE	QUALITY	CLASS	NO. OF CARDS	SOURCE
578	2	3	2		

Approved For Release 2000/08/14 : CIA-RDP78-05867A0002007000245

PHOTO NO: 298197 LOT NO: A 1101 MAP REFERENCE: A0002007000245 LATITUDE: 50 13E

COUNTRY: SAUDI ARABIA PROVINCE:

AREA NO	SUBJECT	SUBJECT	SUBJECT	SUBJECT	SUBJECT	SUBJECT	SUBJECT
66 K	AQJ	AKV	DOZ				
BAS	AT	TANMURA	(WR)				
TPELINE		INTO	REFINER				
Y							

25X1C

DATE OF PHOTO	TYPE	QUALITY	CLASS	NO. OF CARDS	SOURCE
57	B	2	3	3	

CLASSIFICATION: Approved For Release 2000/08/14 : CIA-RDP78-05867A0002007000245

FORM NO. 174 USE PREVIOUS EDITIONS

PHOTO ANALYSIS REPORT

GPO 515791

Approved For Release 2000/08/14 : CIA-RDP78-05867A000200700024-5

PHOTO NO. 29809

MAP REFERENCE

LATITUDE

LONGITUDE

49 13 E

COUNTRY	AREA NO.	SUBJECT	SUBJECT	SUBJECT	SUBJECT	SUBJECT	SUBJECT	SUBJECT	SUBJECT
SAUDI ARABIA	66 K	A08	D08						
		A I N	D A R	(N A)			S E I S M I C		20
		E X P L O S I O N S					U S E D	I N	40
		I L H U N T I N G							

→ OPERATIONS.

25X1C

DATE OF PHOTO	TYPE	QUALITY	CLASS	NO. OF CARDS	SOU
5 7	4	2	3	2	

CAPTIONED BY

Approved For Release 2000/08/14 : CIA-RDP78-05867A000200700024-5

PHOTO ANALYSIS REPORT

GPO-9-2729-1

Approved For Release 2000/08/14 : CIA-RDP78-05867A000200700024-5

PHOTO NO. 290139 LOT NO. 110111 MAX REFERENCE 210000 LATITUDE 21 00 N LONGITUDE 48 46 E

COUNTRY SAUDI ARABIA PROVINCE

AREA NO. 66 K SUBJECT ADH AD 2

BAS AS SAFFANIYA (A.R.)
BASE FOR OFF-SHORE
WELL

25X1C

DATE OF PHOTO	TYPE	QUALITY	CLASS	NO. OF CARDS	SOURCE
57	4	2	3	2	

CLASSIFICATION COFE CAPTIONED BY

PHOTO NO.	Approved For Release 2000/08/14 : CIA-RDP78-05867A000200700024-5		MAP REFERENCE	LATITUDE	LONGITUDE
COUNTRY:	SAUDI ARABIA		PROVINCE		
AREA NO:	66K	SUBJECT	SUBJECT	SUBJECT	SUBJECT
		AD2	ADB		
	5	10	15	20	
	25	30	35	40	
	45	50			
<p> <u>B</u> <u>A</u> <u>S</u> <u>A</u> <u>S</u> <u>S</u> <u>A</u> <u>F</u> <u>F</u> <u>A</u> <u>N</u> <u>I</u> <u>Y</u> <u>A</u> (N R.) <u>A</u> <u>B</u> <u>A</u> <u>M</u> <u>C</u> <u>O</u> <u>O</u> <u>I</u> <u>L</u> <u>O</u> <u>F</u> <u>F</u> - <u>S</u> <u>H</u> <u>O</u> <u>R</u> <u>E</u> - <u>O</u> <u>P</u> <u>E</u> <u>R</u> <u>A</u> <u>T</u> <u>I</u> <u>O</u> <u>N</u> <u>S</u>. <u>U</u> <u>N</u> <u>D</u> <u>E</u> <u>R</u> <u>W</u> <u>A</u> <u>T</u> <u>E</u> <u>R</u> <u>P</u> <u>A</u> <u>R</u> <u>T</u> <u>S</u> <u>O</u> <u>F</u> <u>B</u> <u>I</u> <u>G</u> <u>B</u> <u>E</u> <u>I</u> <u>N</u> <u>G</u> <u>C</u> <u>O</u> <u>V</u> <u>E</u> <u>R</u> <u>E</u> <u>D</u> <u>W</u> <u>I</u> <u>T</u> <u>H</u> <u>A</u> <u>S</u> <u>P</u> <u>H</u> <u>A</u> <u>L</u> <u>T</u>. </p>					
25X1C					
DATE OF PHOTO	TYPE	QUALITY	CLASS	NO. OF CARDS	SO
57	4	2	3	2	
CLASSIFICATION	CAPTIONED BY				
Approved For Release 2000/08/14 : CIA-RDP78-05867A000200700024-5					
FORM NO. 174 USE PREVIOUS EDITIONS	PHOTO ANALYSIS REPORT			5"	
				GPO 91878 1	

PHOTO NO: 298101
 MAP REFERENCE: K 4 7 9 3
 LATITUDE: 23° 20' 22" N
 LONGITUDE: 116° 40' 03" E
 Approved For Release 2000/08/14 : CIA-RDP78-05867A000200700024-5

COUNTRY: CHINA
 PROVINCE: Kwangtung
 AREA NO: 9812
 SUBJECT: ALA 298
 SUBJECT: 29K 21J
 SUBJECT: PORT AREA
 SUBJECT: AIRCRAFT EMPLACEMENT

1. Tai Kou jetty.
2. Battery of 3 anti-aircraft guns at approximately 23° 20' 22" N, 116° 40' 03" E.

For approximate position see sketch CIA 29-8111

DATE OF PHOTO	TYPE	QUALITY	CLASS	NO. OF CARDS	SO
21 May	5	7	4	2	C 4

PHOTO NO. **298103** MAP REFERENCE **K4793** LATITUDE **23° 20' 22" N** LONGITUDE **116° 40' E**
 Approved For Release 2000/08/14 : CIA-RDP78-05867A000200700024-5

COUNTRY **China** PROVINCE **Kwangtung**

AREA NO	SUBJECT	SUBJECT	SUBJECT	SUBJECT	SUBJECT	SUBJECT	SUBJECT
9812	ALA	298	29K	21J			
\$ W A T O W			(P O R T		A R E A)		A
U T I -	A I R C R A F T				E M P L A C E		E
M E N T]							

[1. Tai Kou jetty]

2. Battery of 3 anti-aircraft guns at approximately 23° 20' 22" N, 116° 40' 03" E.

For approximate position see sketch, CIA 298111.

DATE OF PHOTO	TYPE	QUALITY	CLASS	NO. OF CARDS	SOURCE
21 May	574	2	C	4	[REDACTED]

CLASSIFICATION **Approved For Release 2000/08/14 : CIA-RDP78-05867A000200700024-5** CAPTIONED BY **25X1A**

Approved For Release 2000/08/14 : CIA-RDP78-05867A000200700024-5

PHOTO NO: 298103
 MAP REFERENCE: K4793
 LATITUDE: 22° 40' N
 LONGITUDE: 116° 40' E

COUNTRY: CHINA
 PROVINCE: Kwangtung

AREA NO	SUBJECT	SUBJECT	SUBJECT	SUBJECT	SUBJECT	SUBJECT	SUBJECT
9814	ALA	27C	27K	27J			
\$ W A T O W			P O R T		A R E A		A
U T I - A I R C R A F T					E M P L A C E		
M E N T J							

- Tai Kou jetty.
- battery of 3 anti-aircraft guns at approximately 33° 0' N, 116° 10' E.
- New jetty under construction.

For approximate position see sketch, CIA 298111

DATE OF PHOTO	TYPE	QUALITY	CLASS	NO. OF CARDS	SOURCE OF PHOTOGRAPH
21 May	574	2	C	4	[REDACTED]

CLASSIFICATION: CONFIDENTIAL NOFORN
 CAPTIONED BY: [REDACTED]

Approved For Release 2000/08/14 : CIA-RDP78-05867A000200700024-5

CONTAINER CONTROL PHOTO ANALYSIS REPORT GPO 916781

PHOTO NO. **298104** **14793** **APPROVED FOR RELEASE 2000/08/14 : CIA-RDP78-05867A000200700024-5** **23 28 N** **116 40 E**

COUNTRY **China** PROVINCE **Kwangtung**

AREA NO	SUBJECT	SUBJECT	SUBJECT	SUBJECT	SUBJECT	SUBJECT	SUBJECT
9812	ALA	298	29K	215	D2\$		
\$ W A T O W		P O R T		A R E A		A	
N T I - A I R C R A F T		E M P L A C E					
M E N T							

Near Chuekshih. Battery of 6 anti-aircraft guns, (arrow), at approx. 23° 20' 06" N, 116° 40' 24" E.

For approximate position see sketch, CIA 298104

25X1A

DATE OF PHOTO	TYPE	QUALITY	CLASS	NO. OF CARDS	SOURCE
21 May	57	4	2	C	5

Approved For Release 2000/08/14 : CIA-RDP78-05867A000200700024-5

PHOTO NO: 298115
 MAP REFERENCE: K4793
 LATITUDE: 23 22 N
 LONGITUDE: 116 40 E

COUNTRY: CHINA
 PROVINCE: Kwangtung

AREA NO	SUBJECT	SUBJECT	SUBJECT	SUBJECT	SUBJECT	SUBJECT	SUBJECT
981L	ALA	298	29K	31J	D2\$		
\$	W	A	T	O	W	P	O
						R	T
						A	R
						E	A
						E	M
						P	L
						A	C
						E	E

Near Chuekshih. Battery of 6
 anti-aircraft guns (ARROW), at approx. 23° 20' 06" N,
 116° 40' 24" E.

For approximate position see sketch, CIA 298115

25X1A

DATE OF PHOTO	TYPE	QUALITY	CLASS	NO. OF CARDS	SOURCE
21 May	5	7	4	2	C
					5

CLASSIFICATION: CONFIDENTIAL
 CAPTIONED BY: [Redacted]
 Approved For Release 2000/08/14 : CIA-RDP78-05867A000200700024-5


PHOTO NO. Approved For Release 2000/08/14 : CIA-RDP78-05867A000200700024-5 MAP REFERENCE 29841E LATITUDE 23 20 06 LONGITUDE 116 40 E

COUNTRY China PROVINCE Kwangtung

AREA NO.	SUBJECT	SUBJECT	SUBJECT	SUBJECT	SUBJECT	SUBJECT	SUBJECT
<u>981L</u>	<u>ALA</u>	<u>278</u>	<u>29K</u>	<u>31J</u>	<u>D24</u>		
<u>\$ W A T O W</u>			<u>P O R T</u>		<u>A R E A</u>		<u>H</u>
<u>N T E - A I R C R A F T</u>					<u>E M P L A C E</u>		
<u>M E N T I</u>							

Near Chikshuk. Battery of 6 anti-aircraft guns (arrow), at approx. 23 20' 06" N, 116° 40' 24" E.

For approximate position see sketch, CIA 29841E

DATE OF PHOTO	TYPE	QUALITY	CLASS	NO. OF CARDS	SOURCE
<u>21 May</u>	<u>S 7</u>	<u>4</u>	<u>C</u>	<u>5</u>	

CLASSIFICATION CONFIDENTIAL CAPTIONED BY S


PHOTO NO. **298107** Approved For Release 2000/08/14 : CIA-RDP78-05867A000200700024-5 116 40E
 MAP REFERENCE **29793** LATITUDE **23 20 06** LONGITUDE

COUNTRY **China** PROVINCE **Kwangtung**

AREA NO	SUBJECT	SUBJECT	SUBJECT	SUBJECT	SUBJECT	SUBJECT	SUBJECT
9811	ALA	29R	29K	21J	D2S		
SWATOW			PORT		AREA		A
ANTI-AIRCRAFT			PORT		POSITIVE		A

Near Ch'uehshik Battery of 6 Anti-aircraft guns, (ARROW), at approx. 23° 20' 06" N, 116° 40' 24" E.

For approximate position see sketch, CIA 298111

DATE OF PHOTO	TYPE	QUALITY	CLASS	NO. OF CARDS	SOURCE
21 MAY 57	4	2	C	5	

CLASSIFICATION **CONFIDENTIAL** CAPTIONED BY **S**
 Approved For Release 2000/08/14 : CIA-RDP78-05867A000200700024-5

PHOTO NO. 29810A LOY NO. 14773 MAP REFERENCE C LATITUDE 23 28 N LONGITUDE 116 40 E
 Approved for Release 2000/08/14 : CIA-RDP78-05867A000200700024-5

COUNTRY CHINA PROVINCE Kwangtung

AREA NO	SUBJECT	SUBJECT	SUBJECT	SUBJECT	SUBJECT	SUBJECT	SUBJECT
<u>981L</u>	<u>ALA</u>	<u>298</u>	<u>29K</u>	<u>21J</u>	<u>D2\$</u>		
<u>\$ W A T O W</u>			<u>P O R T</u>		<u>A R E A</u>		<u>A</u>
<u>N T I -</u>	<u>A E R C R A F T</u>				<u>P O S I T I O</u>		<u>N Y</u>

Near Ch'uehshik. Battery of 6 anti-aircraft guns, (arrow), at approx. 23° 20' 06" N, 116° 40' 24" E.

For approximate position see sketch, CIA 29811

DATE OF PHOTO	TYPE	QUALITY	CLASS	NO. OF CARDS	SOURCE
<u>21 MAY 57</u>	<u>4</u>	<u>2</u>	<u>C</u>	<u>5</u>	[REDACTED]

CLASSIFICATION CONFIDENTIAL CAPTIONED BY S
 Approved for Release 2000/08/14 : CIA-RDP78-05867A000200700024-5

PHOTO NO. **298109** LOT NO. **14793** MAP REFERENCE **29 21N** LATITUDE **23 20' 06" N** LONGITUDE **116 40' E**
 Approved For Release 2000/08/14 : CIA-RDP78-05867A000200700024-5

COUNTRY **CHINA** PROVINCE **KWANGTUNG**

AREA NO. **981L** SUBJECT **ALA 298** SUBJECT **29K** SUBJECT **21J** SUBJECT **D28** SUBJECT SUBJECT SUBJECT SUBJECT

S **W** **A** **T** **O** **W** **S** **P** **O** **R** **T** **A** **R** **E** **A** **A**
N **T** **I** **-** **A** **I** **R** **C** **R** **A** **F** **T** **P** **O** **S** **I** **T** **I** **O**
N

Near Ch'uehshik. Battery of 6 anti-aircraft guns, (arrow), at approx. 23° 20' 06" N, 116° 40' 24" E. For approximate position see sketch, CIA 298111

DATE OF PHOTO	TYPE	QUALITY	CLASS	NO. OF CARDS	SOURCE
21 MAY	57	4	2 C	5	[REDACTED]

CLASSIFICATION **CONFIDENTIAL** CAPTIONED BY **S**
 Approved For Release 2000/08/14 : CIA-RDP78-05867A000200700024-5

Approved For Release 2000/08/14 : CIA-RDP78-05867A000200700024-5

PHOTO NO	298111	LOT NO	A4773	MAP REFERENCE	222200	LATITUDE	23° 20' 06" N	LONGITUDE	116° 40' E
COUNTRY	CHINA	PROVINCE	KWANGTUNG	SUBJECT	ALA 298	SUBJECT	29K	SUBJECT	21J
AREA NO	981K	SUBJECT	D2J	SUBJECT		SUBJECT		SUBJECT	
\$ W A T O W		I P O R T		A R E A		A			
N T I -		A E R C R A F T		P O S I T I O		N			

Near Ch'ueh-shih. Battery of 6 anti-aircraft guns, (arrow), at approx. 23° 20' 06" N, 116° 40' 24" E. For approximate position see sketch, CIA 298111.

DATE OF PHOTO	TYPE	QUALITY	CLASS	NO. OF CARDS	SO
21 MAY	57	4	2	C	5
CLASSIFICATION				CAPTIONED BY	

Approved For Release 2000/08/14 : CIA-RDP78-05867A000200700024-5

PHOTO NO. **208111** LOT NO. **49913** MAP REFERENCE **C** LATITUDE **23 23 N** LONGITUDE **116 40 E**
 Approved For Release 2000/08/14 : CIA-RDP78-05867A000209790024-5

COUNTRY **China** PROVINCE **Kwangtung**

AREA NO **981L** SUBJECT **298** SUBJECT **29K** SUBJECT **21J** SUBJECT SUBJECT SUBJECT SUBJECT SUBJECT

B ⁵ **W** ¹⁰ **A** ¹⁵ **T** ²⁰ **O** ²⁵ **W** ³⁰ **B** ³⁵ **I** ⁴⁰ **K** ⁴⁵ **E** ⁵⁰ **T** **C** **H** **O** **F** **A** **N**
T **A** **I** **R** **C** **R** **A** **F** **T** **P** **O** **S** **I** **T** **I** **O** **N**
W

GENERAL positions of anti-aircraft emplacements shown in CIA 1 - 10

DATE OF PHOTO	TYPE	QUALITY	CLASS	NO. OF CARDS	SOURCE
21 May 57	0	2	C	3	[REDACTED]

CLASSIFICATION **NOFORN** CAPTURED BY **S**
 Approved For Release 2000/08/14 : CIA-RDP78-05867A000200790024-5

PHOTO NO.

22811-

Approved For Release 2000/08/14 : CIA-RDP78-05867A000200700024-5

R-4079

67 34N

LONGITUDE

32 58E

COUNTRY

USSR / Murmansk Oblast

AREA NO.

DTN C62

SUBJECT

SUBJECT

SUBJECT

SUBJECT

SUBJECT

SUBJECT

SUBJECT

SUBJECT

M O N C H E G O R S K L O O K I N G
 O V E R T R E E S T O W A R D C
 I T Y

25X1C

DATE OF PHOTO	TYPE	QUALITY	CLASS	NO. OF CARDS
—	3	2	2	1

CLASSIFICATION

Approved For Release 2000/08/14 : CIA-RDP78-05867A000200700024-5

CAPTIONED BY

FORM NO. 177

PHOTO ANALYSIS REPORT

GPO 818191

PHOTO NO. 298111 Approved For Release 2000/08/14 : CIA-RDP78-05867A000200700024-5

COUNTRY USSR / A. European RSFSR / MURMANSK OBLAST


AREA NO. DTN A90

M	O	N	C	H	E	G	O	R	\$	K	I	N	D	U	S	T	R
I	A	L	C	O	M	P	L	E	X	M	O	U	N	T	A	I	
N	B	I	N	B	G												

DATE OF PHOTO: — TYPE: 4 QUALITY: 2 CLASS: 2 NO. OF CARDS: 1

CLASSIFICATION: Approved For Release 2000/08/14 : CIA-RDP78-05867A000200700024-5

FORM NO. 174 USE PREVIOUS EDITIONS PHOTO ANALYSIS REPORT



25X1C

PHOTO NO. 2000/08/14 : LOT NO. R-7014 : LONGITUDE 67 34N 32 58E

COUNTRY USSR / T. European RSESR / MURMANSK OBLAST

AREA NO	SUBJECT	SUBJECT	SUBJECT	SUBJECT	SUBJECT	SUBJECT	SUBJECT	SUBJECT	SUBJECT
09N	C26	C48							
M O N C H E G O R S K									
D I N G I N B G									
F G									

25X1C

DATE OF PHOTO	TYPE	QUALITY	CLASS	NO. OF CARDS
	4	2	2	2

CLASSIFICATION *Secret* CAPTIONED BY *[Signature]*

Approved For Release 2000/08/14 : CIA-RDP78-05867A000200700024-5

PHOTO NO. 25011 ¹⁰ 1-4077 ¹⁵ 01 34N ²⁰ 32 58E ²⁵

COUNTRY USSR / ⁵ A. European ¹⁰ RSFSR / ¹⁵ MURMANSK ²⁰ OBLAST

AREA NO. 07N SUBJECT CAG ⁵ C4B ¹⁰

M O N C H E G O R ⁵ ¹⁰ S K ¹⁵ U D ²⁰ B U I L

D I N G ⁵ ¹⁰ I N ¹⁵ B G ²⁰ F O U N T A I N ²⁵

I N ⁵ ¹⁰ F G ¹⁵

25X1C

DATE OF PHOTO	TYPE	QUALITY	CLASS	NO. OF CARDS
	4	2	2	2

CLASSIFICATION *Secret* CAPTIONED BY *[Signature]*

Approved For Release 2000/08/14 : CIA-RDP78-05867A000200700024-5

Approved For Release 2000/08/14 : CIA-RDP78-05867A000200700024-5

PHOTO NO. 298770
 LCT NO. R-4074
 MAP REFERENCE C
 LATITUDE 67 34N
 LONGITUDE 32 58E

COUNTRY USSR / Y. European RSES / MURMANSK QBLAST
 PROVINCE

AREA NO. 07N
 SUBJECT AKV AKC

M	O	N	C	H	E	G	O	R	S	K	R	O	A	D	T	A
R	O	U	G	H	C	I	T	Y	B	U	S	I	N	R		
I	G	H	T	F	G											

25X1C

DATE OF PHOTO	TYPE	QUALITY	CLASS	NO. OF CARDS
	4	2	2	2

CLASSIFICATION Approved For Release 2000/08/14 : CIA-RDP78-05867A000200700024-5
 CAPTIONED BY

PHOTO NO. *20000117* LOT NO. *K-4019* APPROVED FOR RELEASE 2000/08/14 : CIA-RDP78-05867A000200700024-5 LONGITUDE *67 54N 32 58E*

COUNTRY *USSR / N. European RSFSR / MURMANSK OBLAST* PROVINCE

AREA NO. *07N C32 C48* SUBJECT SUBJECT SUBJECT SUBJECT SUBJECT SUBJECT SUBJECT SUBJECT

M O N C H E G O R S K P R O B A P
A R T M E N T B L D G S P A R K
I N F G

25X1C

DATE OF PHOTO	TYPE	QUALITY	CLASS	NO. OF CARDS
	<i>4</i>	<i>2</i>	<i>2</i>	<i>2</i>

CLASSIFICATION *Secret* CAPTIONED BY *[Signature]*

PHOTO NO: 248118
 Approved For Release 2000/08/14 : CIA-RDP78-05867A00020070002A-5

LOT NO: A-7074
 DATE REFERENCE: 2
 LATITUDE: 67 34N
 LONGITUDE: 31 58E

COUNTRY: USSR / *(A European)* RSFSR / MURMANSK OBLAST

AREA NO: 07N
 SUBJECT: C32

M	O	N	C	H	E	G	O	R	\$	K		P	R	O	B	A	B	L
Y		A	P	A	R	T	M	E	N	T		H	O	U	S	E	S	U
C		C	R	A	N	E	S											

25X1C



DATE OF PHOTO	TYPE	QUALITY	CLASS	NO. OF CARDS
—	4	2	2	1

CLASSIFICATION: *Secret*
 CAPTIONED BY: *[Signature]*

Approved For Release 2000/08/14 : CIA-RDP78-05867A00020070002A-5

FORM NO. 174 USE PREVIOUS EDITIONS

PHOTO ANALYSIS REPORT

Approved For Release 2000/08/14 : CIA-RDP78-05867A000200700024-5

280115 K-4079 C 67 54N 32 58E

COUNTRY USSR / (A. European) RSFSR / MURMANSK OBLAST

AREA NO 07N SUBJECT C32

M	O	N	C	H	E	G	O	R	\$	K	P	R	O	B	A	B	L
Y	A	P	A	R	T	M	E	N	T	H	O	U	\$	E	\$	U	
C	C	R	A	N	E												

25X1C

DATE OF PHOTO	TYPE	QUALITY	CLASS	NO. OF CARDS
—	4	2	2	1

CLASSIFICATION *Secret* CAPTIONED BY *[Signature]*

PHOTO NO. 29818
 Approved For Release 2000/08/14 : CIA-RDP78-05867A000200700024-5
 LOT NO. R-7077
 REFERENCE C
 ATTITUDE TO 33N
 LONGITUDE 49 37E

COUNTRY USSR PROVINCE AZERBAIDZHAN SSR

AREA NO	SUBJECT	SUBJECT	SUBJECT	SUBJECT	SUBJECT	SUBJECT	SUBJECT	SUBJECT	SUBJECT
20N	A9F								
\$ U M G A I T			10	C O N T R O L	15	\$		20	O F
M A C H I N E	25		30	I N	35	B L O O M I N G		40	
M I L L	45	\$ # O P	50						

\$ U M G A I T S K I Y B L O O M I N G M I L L

25X1C

DATE OF PHOTO	TYPE	QUALITY	CLASS	NO. OF CARDS
	2	2	2	1

CLASSIFICATION *Secret* CAPTIONED BY *pac*
 Approved For Release 2000/08/14 : CIA-RDP78-05867A000200700024-5

PHOTO NO. **20012** For Release 2000/08/14 : CIA-RDP78-05867A000200700024-5 LOT NO. **R-4014** LONGITUDE **40 33N 49 37E**

COUNTRY **USSR** PROVINCE **AZERBAIDZHAN SSR**

AREA NO	SUBJECT	SUBJECT	SUBJECT	SUBJECT	SUBJECT	SUBJECT	SUBJECT	SUBJECT
20N	A9F							
5	U M G A I T	10	S H O P	15	A T	20	U M	
25	G A I T S K I Y	30	B L O O M I N G	35		40	M I	
45	L L	50						

25X1C

DATE OF PHOTO	TYPE	QUALITY	CLASS	NO. OF CARDS
	1	2	2	1

CLASSIFICATION **Secret** CAPTIONED BY **[Signature]**
 Form No. 174 USE PREVIOUS EDITIONS PHOTO ANALYSIS REPORT

PHOTO NO. 29812 APPROVED FOR RELEASE 2000/08/14 : CIA-RDP78-05867A00020070002A-5 REFERENCE C ALTITUDE 40 33N LONGITUDE 49 37E

COUNTRY USSR PROVINCE AZERBAIDZHAN SSR

AREA NO.	SUBJECT	SUBJECT	SUBJECT	SUBJECT	SUBJECT	SUBJECT	SUBJECT	SUBJECT	SUBJECT
<u>20N</u>	<u>A9F</u>								
<u>\$</u>	<u>U</u>	<u>M</u>	<u>G</u>	<u>A</u>	<u>I</u>	<u>T</u>		<u>\$</u>	<u>H</u>
									<u>O</u>
									<u>P</u>
									<u>A</u>
									<u>T</u>
									<u>\$</u>
									<u>U</u>
									<u>M</u>
									<u>\$</u>
									<u>B</u>
									<u>L</u>
									<u>O</u>
									<u>O</u>
									<u>M</u>
									<u>I</u>
									<u>N</u>
									<u>G</u>
									<u>\$</u>
									<u>M</u>
									<u>I</u>
									<u>L</u>
									<u>L</u>

DATE OF PHOTO	TYPE	QUALITY	CLASS	NO. OF CARDS
	<u>1</u>	<u>2</u>	<u>2</u>	<u>1</u>

CLASSIFICATION Secret CAPTIONED BY PK
 APPROVED FOR RELEASE 2000/08/14 : CIA-RDP78-05867A
 FORM NO. 174 USE PREVIOUS EDITIONS PHOTO ANALYSIS REPORT GPO 918791

Approved For Release 2000/08/14 : CIA-RDP78-05867A000200700024-5

PHOTO NO. 0012 LOT NO. K-7074 LONGITUDE 40 33N 49 37E

COUNTRY USSR PROVINCE AZERBAIDZHAN SSR

AREA NO. 20N SUBJECT A9F

\$ IL M G A I T \$ H O P A T \$ U M

G A I T \$ K I Y B L O O M I N G M I

L L 45 50

25X1C

DATE OF PHOTO	TYPE	QUALITY	CLASS	NO. OF CARDS
	1	2	2	1

CLASSIFICATION Secret CAPTIONED BY [Signature]

Approved For Release 2000/08/14 : CIA-RDP78-05867A000200700024-5

PHOTO NO: ~~200724~~ For Release 2000/08/14 : CIA-RDP78-05867A000200700024-5
 LOT NO: ~~7014~~ MAP REFERENCE: ~~C~~ LATITUDE: ~~49 37N~~ LONGITUDE: ~~49 37E~~

COUNTRY: USSR PROVINCE: AZERBAIDZHAN SSR

AREA NO	SUBJECT	SUBJECT	SUBJECT	SUBJECT	SUBJECT	SUBJECT	SUBJECT	SUBJECT
<u>20N</u>	<u>AGF</u>							
<u>\$ U M G A I T</u>			<u>\$ H O P</u>		<u>A T</u>		<u>\$ U M</u>	
<u>G A I T</u>	<u>\$ K I Y</u>		<u>B L O O M I N G</u>				<u>M E</u>	
<u>L L</u>								

25X1C

DATE OF PHOTO	TYPE	QUALITY	CLASS	NO. OF CARDS
<u>---</u>	<u>1</u>	<u>2</u>	<u>2</u>	<u>1</u>

CLASSIFICATION: Secret CAPTIONED BY: pac
 Approved For Release 2000/08/14 : CIA-RDP78-05867A

Approved For Release 2000/08/14 : CIA-RDP78-05867A000200700024-5

PHOTO NO. 298125 LOT NO. A-7014 LATITUDE 40 33N LONGITUDE 49 37E

COUNTRY USSR PROVINCE AZERBAIDZHAN SSR

AREA NO. 20N SUBJECT A9F

\$ U M G A I T \$ H O P A T \$ U M

G A I T \$ K I Y B L O O M I N G M

L L [1] O F [2]

PART 1 OF 2 PART PANORAMA.

25X1C

DATE OF PHOTO	TYPE	QUALITY	CLASS	NO. OF CARDS
	1	2	2	1

CLASSIFICATION *Secret* CAPTIONED BY *[Signature]*

Approved For Release 2000/08/14 : CIA-RDP78-05867A000200700024-5

PHOTO NO. 2981 Approved For Release 2000/08/14 : CIA-RDP78-05867A000200700024-5 LONGITUDE 49 37E

COUNTRY USSR PROVINCE AZERBAIDZHAN SSR

AREA NO. 20N SUBJECT A9F

5 U M G A I T 10 S H O P 15 A T 20 S U M

25 G A I T 30 B L O O M I N G 35 M I

45 L L 50 2 O F 2

PART 2 OF 2 PART PANORAMA.

25X1C

DATE OF PHOTO	TYPE	QUALITY	CLASS	NO. OF CARDS	50
	1	2	2	1	

CLASSIFICATION Approved For Release 2000/08/14 : CIA-RDP78-05867A000200700024-5 CAPTIONED BY

PHOTO NO. **208127** LOT NO. **2000/08/14** MAP REFERENCE **C-05867A000200709024-5** HATITUDE **40 33 N** LONGITUDE **49 37 E**
 Approved For Release 2000/08/14 : CIA-RDP78-05867A000200709024-5

COUNTRY **USSR** PROVINCE **AZERBAIDZHAN SSR**

AREA NO	SUBJECT	SUBJECT	SUBJECT	SUBJECT	SUBJECT	SUBJECT	SUBJECT	SUBJECT
20 N	A9F							
\$ U M G A I T	5		10	\$ H O P A T	15		\$ U M	20
G A I T	25	\$ K I Y	30	\$ L O O M I N G	35		M	40
L L	45		50					

25X1C

DATE OF PHOTO	TYPE	QUALITY	CLASS	NO. OF CARDS
	1	2	2	1

CLASSIFICATION **Secret** CAPTIONED BY **[Signature]**
 Approved For Release 2000/08/14 : CIA-RDP78-05867A000200709024-5
 FORM NO. 174 USE PREVIOUS EDITIONS PHOTO ANALYSIS REPORT

PHOTO NO. 280128
 LOT NO. A-4277
 MAP REFERENCE 280128
 LATITUDE 49
 LONGITUDE 37E

APPROVED FOR RELEASE 2000/08/14 : CIA-RDP78-05867A000200700245

COUNTRY USSR
 PROVINCE AZERBAIDZHAN SSR

AREA NO	SUBJECT	SUBJECT	SUBJECT	SUBJECT	SUBJECT	SUBJECT	SUBJECT	SUBJECT
20N	A9F							
	5			10		15		20
S	U	M	G	A	I	T		
	25			30		35		40
G	A	I	T	S	K	I	Y	
	45			50				
L	L							

25X1C

DATE OF PHOTO	TYPE	QUALITY	CLASS	NO. OF CARDS
	1	2	2	1

CLASSIFICATION Approved For Release 2000/08/14 : CIA-RDP78-05867A000200700245
 CAPTIONED BY
 FORM NO. 174 USE PREVIOUS EDITIONS
 PHOTO ANALYSIS REPORT
 GPO 916791

PHOTO NO. **298129** APPROVED FOR RELEASE 2000/08/14 : CIA-RDP78-05867A000200700024-5
 LOT NO. **K-4079** MAP REFERENCE **C** LATITUDE **30 33N** LONGITUDE **49 37E**

COUNTRY **USSR** PROVINCE **AZERBAIDZHAN SSR**

AREA NO	SUBJECT	SUBJECT	SUBJECT	SUBJECT	SUBJECT	SUBJECT	SUBJECT	SUBJECT
20N	A9F							
\$	2	M	G	A	I	T	\$	H
								10
								15
								20
								25
								30
								35
								40
								45
								50

DATE OF PHOTO	TYPE	QUALITY	CLASS	NO. OF CARDS	SC
	1	2	2	1	

25X1C

CLASSIFICATION **Approved for Release 2000/08/14 : CIA-RDP78-05867A** CAPTIONED BY *[Signature]*
 FORM NO. **174** USE PREVIOUS EDITIONS **PHOTO ANALYSIS REPORT**

Approved For Release 2000/08/14 : CIA-RDP78-05867A000200700024-5

PHOTO NO. 248130	LOT NO. A-1019	MAP REFERENCE C	LATITUDE 30 33N	LONGITUDE 49 37E
COUNTRY USSR	PROVINCE AZERBAIDZHAN SSR			
AREA NO. 20N	SUBJECT A9F	SUBJECT	SUBJECT	SUBJECT
§ U M G A I T	§ H O P	A T	§ U M	
G A I T	§ K I Y	B L O O M I N G	M	
L L				
25X1C				
DATE OF PHOTO	TYPE	QUALITY	CLASS	NO. OF CARDS
	1	2	2	1
CLASSIFICATION Secret	CAPTIONED BY <i>[Signature]</i>			
Approved For Release 2000/08/14 : CIA-RDP78-05867A000200700024-5				
FORM NO. 174	USE PREVIOUS EDITIONS			
PHOTO ANALYSIS REPORT				