

PHOTO NO. Approved For Release 2000/08/14 : CIA-RDP78-05867A000200700017-3 LOT NO. R4612 MAP REFERENCE U LATITUDE 37 20N LONGITUDE 116 24E

COUNTRY CHINA PROVINCE HOPEH

AREA NO	SUBJECT	SUBJECT	SUBJECT	SUBJECT	SUBJECT	SUBJECT	SUBJECT	SUBJECT
<u>230L</u>	<u>AGZ</u>	<u>C2G</u>	<u>AEI</u>					
<u>P E I P I N G</u>			<u>S O V I E T</u>			<u>E X H I</u>		
<u>B L I T I O N</u>		<u>H A L L</u>	<u>O N</u>		<u>R</u>		<u>P</u>	<u>R</u>
<u>A B L Y</u>		<u>F T Y</u>	<u>O N L</u>					

SEE SKETCH OF AREA, CIA

{07}

25X1A

DATE OF PHOTO	TYPE	QUALITY	CLASS	NO. OF CARDS
<u>APRIL 5 7</u>	<u>4</u>	<u>2</u>	<u>25X1A</u>	<u>3</u>

PHOTO NO. 207821 APPROVED FOR RELEASE 2000/08/14 : CIA-RDP78-05867A000200700017-3

COUNTRY CHINA PROVINCE HOPEN

AREA NO	SUBJECT	SUBJECT	SUBJECT	SUBJECT	SUBJECT	SUBJECT	SUBJECT	SUBJECT	SUBJECT							
230L	CAG	AEI														
P	E	P	I	N	G	10	P	R	O	B	A	B	L	Y	F	T
Y	W	R	S	O	V	I	E	T	30	E	X	H	I	B	I	T
O	N	H	A	L	L	45				50						

SEE SKETCH OF AREA, CIA
 107

25X1A

DATE OF PHOTO	TYPE	QUALITY	CLASS	NO. OF CARDS	50
APRIL 5 7	4	2	25X1A	2	[REDACTED]

PHOTO NO. 297327 APPROVED FOR RELEASE 2000/08/14 : CIA-RDP78-05867A000200700017-3

COUNTRY CHINA PROVINCE HOPEH

AREA NO. 23DL SUBJECT AGZ C-2G

PEIPING SKETCH OF
VICINITY OF SOVIET EX
HIBITION HALL

SEE LOCATIONS OF 1 TO 6

25X1A

DATE OF PHOTO	TYPE	QUALITY	CLASS	NO. OF CARDS
APR 5 7 0		2	25X1A	2

CLASSIFICATION CONFIDENTIAL APPROVED FOR RELEASE 2000/08/14 : CIA-RDP78-05867A000200700017-3

PHOTO NO. 897330 Approved For Release 2000/08/14 : CIA-RDP78-05867A000200700017-3

COUNTRY CHINA PROVINCE HOPEI

AREA NO	SUBJECT	SUBJECT	SUBJECT	SUBJECT	SUBJECT	SUBJECT	SUBJECT	SUBJECT
530L	REP	C2G	COG					
PEIPING NORTH CHINA								
GENERAL BUREAU OF ENGINEERING CONTROL IN NICHIMEN, NORTHWEST CORNER OF CITY.								
SEE SKETCH OF AREA, CIA								

25X1A

DATE OF PHOTO	TYPE	QUALITY	CLASS	NO. OF CARDS	SOURCE
APRIL 5 7 4	4	2	25X1A	3	[REDACTED]

CLASSIFICATION UNCLASSIFIED NOFORN Approved For Release 2000/08/14 : CIA-RDP78-05867A000200700017-3

PHOTO NO. 2: APPROVED FOR RELEASE 2000/08/14 : CIA-RDP78-05867A000200700017-3

COUNTRY CHINA PROVINCE HUBEI

AREA NO	SUBJECT	SUBJECT	SUBJECT	SUBJECT	SUBJECT	SUBJECT	SUBJECT	SUBJECT	SUBJECT
250L	REP	C2G	C06	C6B					
P E I P I					N O R T H			C H I N A	
	G E N E R A L				B U R E A U			O F	E
	N G I N E E R I N G							C O N T R O L I N	
H SICHU MEN, NORTHWEST CORNER OF CITY.									
SEE SKETCH OF AREA, CIA									
{ 2 }									

25X1A

DATE OF PHOTO	TYPE	QUALITY	CLASS	NO. OF CARDS
APRIL 5 7	4	2	C 25X1A	4

CLASSIFICATION UNCLASSIFIED

PHOTO NO. 29737
 Approved For Release 2000/08/14 : CIA-RDP78-05867A000200700017-3
 REFERENCE NUMBER R 4612
 GRID COORDINATES 39 36N 116 24E
 LONGITUDE 116 24E

COUNTRY CHINA
 PROVINCE HCPEN

AREA NO	SUBJECT	SUBJECT	SUBJECT	SUBJECT	SUBJECT	SUBJECT	SUBJECT	SUBJECT
230L	REP	C2G	AMD					
PEIPING			NORTH CHINA			GENERAL BUREAU OF ENGINEERING CONTROL IN HSICHIA MEN, NORTHWEST CORNER OF CITY.		
GENERAL			BUREAU OF			ENGINEERING CONTROL IN		
ENGINEERING			CONTROL IN			HSICHIA MEN, NORTHWEST CORNER OF CITY.		
SEE SKETCH OF AREA, CIA								
{2}								

25X1A

DATE OF PHOTO	TYPE	QUALITY	CLASS	NO. OF CARDS	SOURCE
APRIL 5 7	4	2	25XA	3	[REDACTED]

PHOTO NO. 297333 APPROVED FOR RELEASE 2000/08/14 : CIA-RDP78-05867A000200700017-3
 REF ID: R4612 LATITUDE: 39 38N LONGITUDE: 116 24E

COUNTRY: CHINA PROVINCE: HOPEN

AREA NO	SUBJECT	SUBJECT	SUBJECT	SUBJECT	SUBJECT	SUBJECT	SUBJECT	SUBJECT
<u>230L</u>	<u>AEP</u>	<u>C2G</u>	<u>CLB</u>	<u>CLB</u>				
<u>P E I P I N G</u>	<u>5</u>	<u>10</u>	<u>A N O R T H</u>	<u>15</u>	<u>C H I N A</u>	<u>20</u>		
<u>25</u>	<u>G E N E R A L</u>	<u>30</u>	<u>B U R E A U</u>	<u>35</u>	<u>O F</u>	<u>40</u>	<u>E</u>	
<u>45</u>	<u>N G I N E E R I N G</u>	<u>50</u>	<u>C O N T R O L</u>		<u>I N</u>			
<u>H S I C H I H M E N , N O R T H W E S T C O R N E R O F C I T Y .</u>								
<u>SEE SKETCH OF AREA, CIA</u>								
<u>(Guarded building near) 127</u>								

25X1A

DATE OF PHOTO	TYPE	QUALITY	CLASS	NO. OF CARDS	SOURCE
<u>APRIL</u>	<u>5</u>	<u>7</u>	<u>4</u>	<u>2</u>	<u>C</u>
			<u>25X1A</u>	<u>3</u>	

PHOTO NO. 2980116 Approved For Release 2000/08/14 : CIA-RDP78-05867A000200700017-3

COUNTRY USSR PROVINCE

AREA NO N SUBJECT AKZ SUBJECT SUBJECT SUBJECT SUBJECT SUBJECT SUBJECT

TU	-	1	14	FOUR	PROP	-	JET
PA	B	B	ENGINE	J	IR	LINER	
S	I	D	E				

TU-114 FOUR PROP-JET ENGINE ALL METAL PASSENGER AIRLINER. ALLEGEDLY THIS "LARGEST PASSENGER AIRCRAFT IN WORLD" CAN TRANSPORT 170-180 PASSENGERS NON-STOP FROM MOSCOW TO NEW YORK AT CRUISING (1000)

DATE OF PHOTO	TYPE	QUALITY	CLASS	NO. OF CARDS	SOU
57	4	2	4	1	

CLASSIFICATION: OVO Confidential CAPTIONED BY: [Signature]

FORM NO. 174 Approved For Release 2000/08/14 : CIA-RDP78-05867A000200700017-3

PHOTO ANALYSIS REPORT

PHOTO NO. 29133 Approved For Release 2000/08/14 : CIA-RDP78-05867A000200700017-3


COUNTRY BUURMA PROVINCE h4629A

AREA NO	SUBJECT	SUBJECT	SUBJECT	SUBJECT	SUBJECT	SUBJECT	SUBJECT	SUBJECT
<u>3U</u>	<u>22L</u>	<u>AKF</u>	<u>AKN</u>					
<u>B</u>	<u>U</u>	<u>B</u>	<u>M</u>	<u>E</u>	<u>S</u>	<u>E</u>	<u>A</u>	<u>B</u>
<u>A</u>	<u>R</u>	<u>O</u>	<u>N</u>	<u>U</u>	<u>S</u>	<u>B</u>	<u>U</u>	<u>I</u>
<u>S</u>						<u>L</u>	<u>T</u>	<u>B</u>
								<u>O</u>
								<u>G</u>
								<u>I</u>
								<u>E</u>

25X1A

DATE OF PHOTO	TYPE	QUALITY	CLASS	NO. OF CARDS
<u>16 April</u>	<u>5</u>	<u>6</u>	<u>4</u>	<u>1</u>
				<u>3</u>
				<u>3</u>

CLASSIFICATION Approved For Release 2000/08/14 : CIA-RDP78-05867A



Approved For Release 2000/08/14 : CIA-RDP78-05867A000200700017-3

PHOTO NO.	14629A	LONGITUDE
-----------	--------	-----------

COUNTRY	BURMA	PROVINCE
---------	-------	----------

AREA NO	SUBJECT	SUBJECT	SUBJECT	SUBJECT	SUBJECT	SUBJECT	SUBJECT
3U	22L	AKJ	AKN	AKS			
B	U	B	N	E	S	E	
A	T	B	O	L	T	R	A

with freight car for

IRON SCRAP AT HEAD.

25X1A

DATE OF PHOTO	TYPE	QUALITY	CLASS	NO. OF CARDS	SO
16 April	56	4	13	4.	

CLASSIFICATION: Approved For Release 2000/08/14 : CIA-RDP78-05867A000200700017-3

CAPTIONED BY: [Redacted]

PHOTO NO **Approved For Release 2000/08/14 : CIA-RDP78-05867A000200700017-3** LONGITUDE
 REFERENCE **K4629A**

COUNTRY **BURMA** PROVINCE

AREA NO	SUBJECT	SUBJECT	SUBJECT	SUBJECT	SUBJECT	SUBJECT	SUBJECT	SUBJECT
30	22L	AKF	AKN					
B	U	R	M	E	S	E	A	A
A	B						M	O
							R	E
							D	R
							R	B
							C	

25X1A

DATE OF PHOTO	TYPE	QUALITY	CLASS	NO. OF CARDS	SO
16 April	56	2	1	3	3

CLASSIFICATION **Approved For Release 2000/08/14 : CIA-RDP78-05867A000200700017-3** CAPTIONED BY **RB**

PHOTO NO. **29733** Approved For Release 2000/08/14 : CIA-RDP78-05867A000200700017-3

COUNTRY **BURMA** PROVINCE

AREA NO	SUBJECT	SUBJECT	SUBJECT	SUBJECT	SUBJECT	SUBJECT	SUBJECT	SUBJECT
3U	22L	AKF	AKN					
BURM	ES	E	ARM	O	R	E	D	RR
AR.	O	B	L	Q	U	E	W	C

25X1A

DATE OF PHOTO	TYPE	QUALITY	CLASS	NO. OF CARDS
16 April 56	2	1	3	3

CLASSIFICATION **Approved For Release 2000/08/14 : CIA-RDP78-05867** CAPTIONED BY **[Redacted]**

PHOTO NO. 29775 64629A APPROVED FOR RELEASE 2000/08/14 : CIA-RDP78-05867A000200700017-3

COUNTRY BURMA PROVINCE

AREA NO	SUBJECT	SUBJECT	SUBJECT	SUBJECT	SUBJECT	SUBJECT	SUBJECT	SUBJECT	SUBJECT								
<u>3U</u>	<u>22L</u>	<u>AKF</u>	<u>AKJ</u>	<u>AKN</u>													
<u>B</u>	<u>U</u>	<u>R</u>	<u>M</u>	<u>E</u>	<u>S</u>	<u>E</u>	<u>A</u>	<u>R</u>	<u>M</u>	<u>O</u>	<u>R</u>	<u>E</u>	<u>D</u>	<u>T</u>	<u>R</u>	<u>A</u>	<u>I</u>
<u>N</u>	<u>W</u>	<u>I</u>	<u>T</u>	<u>H</u>	<u>F</u>	<u>L</u>	<u>A</u>	<u>T</u>	<u>C</u>	<u>A</u>	<u>R</u>	<u>A</u>	<u>N</u>	<u>D</u>			
<u>T</u>	<u>U</u>	<u>R</u>	<u>R</u>	<u>E</u>	<u>T</u>	<u>F</u>	<u>R</u>	<u>O</u>	<u>N</u>	<u>T</u>							

25X1A

DATE OF PHOTO	TYPE	QUALITY	CLASS	NO. OF CARDS	SO
<u>2 Oct 55</u>	<u>4</u>	<u>1</u>	<u>3</u>	<u>4</u>	

CLASSIFICATION CONFIDENTIAL CAPTIONED BY 7112 APPROVED FOR RELEASE 2000/08/14 : CIA-RDP78-05867A000200700017-3

PHOTO NO. *20735* Approved For Release 2000/08/14 : CIA-RDP78-05867A000200700017-3
 REFERENCE *K4629A* LONGITUDE

COUNTRY *BUAMA* PROVINCE

AREA NO. *3U* SUBJECT *AKF* SUBJECT *AKN* SUBJECT SUBJECT SUBJECT SUBJECT SUBJECT SUBJECT

<i>B</i>	<i>U</i>	<i>R</i>	<i>M</i>	<i>E</i>	<i>S</i>	<i>E</i>	<i>O</i>	<i>R</i>	<i>D</i>	<i>I</i>	<i>N</i>	<i>A</i>	<i>R</i>	<i>Y</i>	<i>C</i>	<i>L</i>	<i>A</i>
<i>S</i>	<i>S</i>	<i>R</i>	<i>R</i>	<i>P</i>	<i>A</i>	<i>S</i>	<i>S</i>	<i>E</i>	<i>N</i>	<i>G</i>	<i>E</i>	<i>R</i>	<i>C</i>	<i>A</i>	<i>R</i>	<i>R</i>	<i>S</i>

25X1A

DATE OF PHOTO	TYPE	QUALITY	CLASS	NO. OF CARDS	SC
<i>May 5 5 4</i>	<i>1</i>	<i>3</i>	<i>2</i>		

CLASSIFICATION *CONF* CAPTIONED BY *PHB*

PHOTO NO. *297327* Approved For Release 2000/08/14 : CIA-RDP78-05867A000200700017-3 LONGITUDE *14629 H*

COUNTRY *BURMA* PROVINCE

AREA NO	SUBJECT	SUBJECT	SUBJECT	SUBJECT	SUBJECT	SUBJECT	SUBJECT	SUBJECT
<i>30</i>	<i>AKQ</i>	<i>AKM</i>						
<i>R</i>	<i>U</i>	<i>B</i>	<i>A</i>	<i>L</i>	<i>S</i>	<i>T</i>	<i>A</i>	<i>T</i>
<i>H</i>	<i>E</i>	<i>S</i>	<i>E</i>	<i>R</i>	<i>A</i>	<i>I</i>	<i>L</i>	<i>L</i>

25X1A

DATE OF PHOTO	TYPE	QUALITY	CLASS	NO. OF CARDS
<i>May</i>	<i>55</i>	<i>4</i>	<i>1</i>	<i>3</i>
				<i>2</i>

CLASSIFICATION *SECRET* CAPTIONED BY *PHB* Approved For Release 2000/08/14 : CIA-RDP78-05867A000200700017-3

PHOTO NO. 29734
 Approved For Release 2000/08/14 : CIA-RDP78-05867A000200700017-3
 LONGITUDE 96 10 E

COUNTRY BURMA
 PROVINCE PEGU

AREA NO	SUBJECT	SUBJECT	SUBJECT	SUBJECT	SUBJECT	SUBJECT	SUBJECT	SUBJECT	SUBJECT						
73U	AKQ	AKS	AKF	AKN											
R	A	N	G	O	O	N	Y	A	B	D	S	I	O	E	V
I	E	W	B	U	B	M	A	R	A	I	L	W	A	Y	S
S	T	A	T	I	O	N									

25X1A

DATE OF PHOTO	TYPE	QUALITY	CLASS	NO. OF CARDS
13 Sept	5	5	4	1
			3	4

CLASSIFICATION
 Approved For Release 2000/08/14 : CIA-RDP78-05867A000200700017-3
 CAPTIONED BY

PHOTO NO. 29835 54627A APPROVED FOR RELEASE 2000/08/14 : CIA-RDP80-05867A000200700017-3

COUNTRY BURMA FOOTPRINT

AREA NO	SUBJECT	SUBJECT	SUBJECT	SUBJECT	SUBJECT	SUBJECT	SUBJECT	SUBJECT
<u>SU</u>	<u>AKN</u>	<u>AKM</u>	<u>AMB</u>					
<u>BURMA</u>	<u>A</u>	<u>RAIL</u>	<u>WAYS</u>	<u>M</u>	<u>A</u>	<u>N</u>	<u>O</u>	<u>A</u>
<u>LAY</u>	<u>-</u>	<u>BAN</u>	<u>COON</u>	<u>M</u>	<u>A</u>	<u>I</u>	<u>L</u>	<u>P</u>
<u>\$</u>	<u>E</u>	<u>N</u>	<u>C</u>	<u>E</u>	<u>B</u>	<u>T</u>	<u>R</u>	<u>A</u>

25X1A

DATE OF PHOTO	TYPE	QUANTITY	CLASS	NO. OF CARDS	SC
<u>16 April</u>	<u>56</u>	<u>4</u>	<u>1</u>	<u>3</u>	<u>3</u>

CLASSIFICATION CONF CAPTIONED BY [REDACTED]

PHOTO NO. *B7627A* Approved For Release 2000/08/14 : CIA-RDP78-05867A000200700017-3 LONGITUDE

COUNTRY *BURMA* PROVINCE

AREA NO	SUBJECT	SUBJECT	SUBJECT	SUBJECT	SUBJECT	SUBJECT	SUBJECT	SUBJECT
<i>3U</i>	<i>AKN</i>	<i>AKN</i>						
<i>B</i>	<i>U</i>	<i>R</i>	<i>M</i>	<i>E</i>	<i>\$</i>	<i>E</i>	<i>P</i>	<i>A</i>
<i>A</i>	<i>I</i>	<i>N</i>	<i>W</i>	<i>I</i>	<i>T</i>	<i>H</i>	<i>S</i>	<i>C</i>
<i>D</i>	<i>C</i>	<i>A</i>	<i>R</i>	<i>A</i>	<i>T</i>	<i>H</i>	<i>D</i>	

HD-head

25X1A

DATE OF PHOTO	TYPE	QUALITY	CLASS	NO. OF CARDS	SC
<i>3 May</i>	<i>5</i>	<i>5</i>	<i>4</i>	<i>1</i>	<i>3</i>
					<i>2</i>

CLASSIFICATION *SECRET* CAPTIONED BY *BBB*
 Approved For Release 2000/08/14 : CIA-RDP78-05867A000200700017-3

PHOTO NO. *29735* Approved For Release 2000/08/14 : CIA-RDP78-05867A000200700017-3 LONGITUDE

COUNTRY *BURMA* PROVINCE *IRRAWADDY*

AREA NO	SUBJECT	SUBJECT	SUBJECT	SUBJECT	SUBJECT	SUBJECT	SUBJECT	SUBJECT
<i>130</i>	<i>AKG</i>	<i>AKD</i>	<i>E12</i>					
<i>B</i>	<i>E</i>	<i>P</i>	<i>L</i>	<i>A</i>	<i>C</i>	<i>E</i>	<i>D</i>	<i>B</i>
<i>N</i>	<i>K</i>	<i>Y</i>	<i>A</i>	<i>N</i>	<i>C</i>	<i>I</i>	<i>N</i>	<i>B</i>
<i>M</i>	<i>E</i>							<i>B</i>
								<i>R</i>
								<i>B</i>
								<i>R</i>
								<i>I</i>
								<i>D</i>
								<i>G</i>
								<i>E</i>
								<i>O</i>
								<i>N</i>
								<i>K</i>
								<i>E</i>
								<i>N</i>
								<i>Z</i>
								<i>A</i>
								<i>D</i>
								<i>A</i>
								<i>L</i>
								<i>7</i>

25X1A

DATE OF PHOTO	TYPE	QUALITY	CLASS	NO. OF CARDS	SC
<i>29 May</i>	<i>S</i>	<i>S</i>	<i>4</i>	<i>1</i>	<i>3</i>
					<i>3</i>

CLASSIFICATION Approved For Release 2000/08/14 : CIA-RDP78-05867A CAPTIONED BY

PHOTO NO. **Approved For Release 2000/08/14 : CIA-RDP78-05867A000200700017-3** LONGITUDE
 25133

COUNTRY **BUUMA** PRIORITY

AREA NO **3U** SUBJECT **AKN** SUBJECT **AKS** SUBJECT **AMB** SUBJECT SUBJECT SUBJECT SUBJECT SUBJECT

B U R M A ⁵ **R A I L** ¹⁰ **W A Y S** ¹⁵ **T A N K** ²⁰
C A R ²⁵ **O F** ³⁰ **P O S S I B L E** ³⁵ **I N D I** ⁴⁰
A N ⁴⁵ **O R** **U K** ⁵⁰ **M F G.**

25X1A

DATE OF PHOTO	TYPE	QUALITY	CLASS	NO. OF CARDS	SO
10 April	564	1	3	3	

CLASSIFICATION **Approved For Release 2000/08/14 : CIA-RDP78-05867A** CAPTIONED BY

PHOTO NO. **297355** Approved For Release 2000/08/14 : CIA-RDP78-05867A000200700017-3 LONGITUDE **96 26 E**

COUNTRY **BURMA** PROVINCE **PEGU**

AREA NO	SUBJECT	SUBJECT	SUBJECT	SUBJECT	SUBJECT	SUBJECT	SUBJECT	SUBJECT
73U	AKN	E II						
T O U N G O O	DE	ST	R O Y E D	B				
R C A R	F B O M	I N S U R C E N T						
B O M B I N G								

25X1A

DATE OF PHOTO	TYPE	QUALITY	CLASS	NO. OF CARDS	SOURCE
10 April	56	4	1	3	2

CLASSIFICATION **CONF** CAPTIONED BY **BMP**
 Approved For Release 2000/08/14 : CIA-RDP78-05867A000200700017-3

PHOTO NO: *201300* Approved For Release 2000/08/14 : CIA-RDP78-05867A000200700017-3 LONGITUDE: *16 53 N 96 07 E*

COUNTRY: *BURMA* PROVINCE: *PEGU*

AREA NO: *73U* SUBJECT: *AKL ARJ E11*

I N S E I N ⁵ *B O M B E D* ¹⁰ *O U T* ¹⁵ *L* ²⁰

O C O M O T I V E ²⁵ *S* ³⁰ *A T* ³⁵ *I N S E I N* ⁴⁰

W O R K S ⁴⁵ *S H O P S* ⁵⁰

25X1A

DATE OF PHOTO	TYPE	QUALITY	CLASS	NO. OF CARDS
<i>29 April</i>	<i>56</i>	<i>4</i>	<i>1</i>	<i>3</i>



CLASSIFICATION: *CONFIDENTIAL* CAPTIONED BY: *REDACTED* Approved For Release 2000/08/14 : CIA-RDP78-05867A000200700017-3

PHOTO NO. **297357** Approved For Release 2000/08/14 : CIA-RDP78-05867A000200700017-3 LONGITUDE

COUNTRY **BURMA** REFERENCE

AREA NO **3U.** SUBJECT **AKF** SUBJECT SUBJECT SUBJECT SUBJECT SUBJECT SUBJECT

BURM ESE BR COUPLING
DEV ICE AND VACUUM CO
MM ECT ION

25X1A



DATE OF PHOTO	TYPE	QUALITY	CLASS	NO. OF CARDS	SO
28 May	55	2	1	3	1

CLASSIFICATION **Approved For Release 2000/08/14 : CIA-RDP78-05867A000200700017-3**

PHOTO NO: 297338 74627A Approved For Release 2000/08/14 : CIA-RDP78-05867A000200700017-3 LONGITUDE

COUNTRY: BURMA REGION: LABAWADDY

AREA NO: 63U SUBJECT: E11 AKG

D	A	M	A	G	E	D	R	B	S	P	A	N	O	N	K		
Y	A	N	G	I	N	-	H	E	N	Z	A	D	A	L	I	N	E

RB Bridge SPAN ON THE KYANGIN - HENZADA LINK, DAMAGED BY INSURGENT BOMBING.

25X1A

DATE OF PHOTO	TYPE	QUALITY	CLASS	NO. OF CARDS
30 May	5	5	4	1
			3	2

CLASSIFICATION: Approved For Release 2000/08/14 : CIA-RDP78-05867A000200700017-3 CAPTIONED BY: RB

PHOTO NO: 297359
 Approved For Release 2000/08/14 : CIA-RDP78-05867A000200700017-3
 K4629A NIS 18 20N 95 15E

COUNTRY: BURMA PROVINCE: IRAWADDY

ASBA NO	SUBJECT	SUBJECT	SUBJECT	SUBJECT	SUBJECT	SUBJECT	SUBJECT	SUBJECT
630	AKM	AKN						
KYAN	CIN		BUR	ME	SE		HAN	
D	CAR							

25X1A

DATE OF PHOTO	TYPE	QUALITY	CLASS	NO. OF CARDS	SC
30 May 55	5	2	1	3	1

CLASSIFICATION: Approved For Release 2000/08/14 : CIA-RDP78-05867A000200700017-3

PHOTO NO. 297363
Approved For Release 2000/08/14 : CIA-RDP78-05867A000200700017-3
K4629A

COUNTRY BURMA PROVINCE IRRAWADDY
AREA NO 630 SUBJECT AKE AKM AKN
SIGN ON KYANGIN - HENZADA LINE
INDICATING BLOWN BRIDGE ON TRACK AHEAD

25X1A

DATE OF PHOTO	TYPE	QUALITY	CLASS	NO. OF CARDS
89 May	SS	4	1	3

CLASSIFICATION Approved For Release 2000/08/14 : CIA-RDP78-05867A000200700017-3
CAPTIONED BY RMB
PHOTO ANALYSIS REPORT GPO 916781

PHOTO NO. 297361 K4629A Approved For Release 2000/08/14 : CIA-RDP78-05867A000200700017-3 LONGITUDE

COUNTRY BURMA PROVINCE IRRAWADDY

AREA NO	SUBJECT	SUBJECT	SUBJECT	SUBJECT	SUBJECT	SUBJECT	SUBJECT
630	AKF	AKM	AKN				
DEAD	S	L	O	W	S	I	C
AT	I	N	G	B	L	O	W
HEAD							

INDIC
BRIDGE
A

(IMMEDIATELY)

ON ~~THE~~ KYANGIN - HENZARA LINE

25X1A



DATE OF PHOTO	TYPE	QUALITY	CLASS	NO. OF CARDS
29 May	55	4	1	3

CLASSIFICATION Approved For Release 2000/08/14 : CIA-RDP78-05867A000200700017-3

PHOTO NO. 297362 Approved For Release 2000/08/14 : CIA-RDP78-05867A000200700017-3

COUNTRY BURMA PROVINCE

AREA NO 30 SUBJECT AKN SUBJECT AKN SUBJECT SUBJECT SUBJECT SUBJECT SUBJECT

DUTCH - BUILT BURMESE FREIGHT CARS AT TATI O N

11 TON Dutch built BURMESE RR FREIGHT CARS AT UNIDENTIFIED STATION.

25X1A

DATE OF PHOTO	TYPE	QUALITY	CLASS	NO. OF CARDS	SC
	4	1	3	2	

CLASSIFICATION Approved For Release 2000/08/14 : CIA-RDP78-05867A000200700017-3

Approved For Release 2000/08/14 : CIA-RDP78-05867A000200700017-3

PHOTO NO. 297363 K4629A N/S 18 56 N 96 26 E

COUNTRY BURMA PROVINCE PEGU

AREA NO	SUBJECT	SUBJECT	SUBJECT	SUBJECT	SUBJECT	SUBJECT	SUBJECT
730	AKS	AKP	AKU	AKN			
TOUNGOO				BU	ME	SE	LOC
ONOTIVE		AT		BH	ED		

25X1A

DATE OF PHOTO	TYPE	QUALITY	CLASS	NO. OF CARDS
10 April 56	4	1	3	4



CLASSIFICATION Approved For Release 2000/08/14 : CIA-RDP78-05867A000200700017-3

Approved For Release 2000/08/14 : CIA-RDP78-05867A000200700017-3

PHOTO NO.	297366	K4629A	WIS	18 38 N	96 26 E
COUNTRY	BURMA		PEGU		
AREA NO.	730	AKP	AKS	AKJ	
	T O U N G O O			B U R M E S E	L O C
	O M O T I V E		I N	S H E D	

25X1A

DATE OF PHOTO	TYPE	QUALITY	CLASS	NO. OF CARDS
10 April	S C 4	F	3	3



Approved For Release 2000/08/14 : CIA-RDP78-05867A000200700017-3

PHOTO NO: *54731* Approved For Release 2000/08/14 : CIA-RDP78-05867A000200700017-3 LONGITUDE: *69629A*

COUNTRY: *BURMA* PROVINCE:

AREA NO	SUBJECT	SUBJECT	SUBJECT	SUBJECT	SUBJECT	SUBJECT	SUBJECT	SUBJECT
<i>3U</i>	<i>ALS</i>	<i>AL9</i>					<i>6</i>	
<i>BUR</i>	<i>MES</i>	<i>E</i>	<i>M</i>	<i>E</i>	<i>R</i>	<i>C</i>	<i>H</i>	<i>A</i>
<i>IN</i>	<i>E</i>	<i>VE</i>	<i>S</i>	<i>EL</i>	<i>P</i>	<i>Y</i>	<i>I</i>	<i>D</i>
<i>NT</i>								<i>O</i>
								<i>N</i>
								<i>W</i>
								<i>Y</i>
								<i>U</i>

25X1A

DATE OF PHOTO	TYPE	QUALITY	CLASS	NO. OF CARDS
<i>20 July</i>	<i>56</i>	<i>4</i>	<i>1</i>	<i>3</i>
				<i>2</i>

CLASSIFICATION: *CONF* CAPTURED BY: *AMB* Approved For Release 2000/08/14 : CIA-RDP78-05867A000200700017-3

PHOTO NO. Approved For Release 2000/08/14 : CIA-RDP78-05867A000200700017-3 LONGITUDE

COUNTRY BURMA REFERENCE K4629A

AREA NO.	SUBJECT	SUBJECT	SUBJECT	SUBJECT	SUBJECT	SUBJECT	SUBJECT	SUBJECT
3U	ALY	3CG						
BURMESE	E	NAVAL	F	FRIGATE				
E, PROBABLY		MAYU						

AT UNIDENTIFIED

PORT

25X1A

DATE OF PHOTO	TYPE	QUALITY	CLASS	NO. OF CARDS
15 Oct	S S	4	1	3

CLASSIFICATION Approved For Release 2000/08/14 : CIA-RDP78-05867A000200700017-3 CAPTIONED BY

Approved For Release 2000/08/14 : CIA-RDP78-05867A000200700017-3

PHOTO NO 297357 54627A C 16 47N 96 10E

COUNTRY BURMA REGION PEGU

AREA NO	SUBJECT	SUBJECT	SUBJECT	SUBJECT	SUBJECT	SUBJECT	SUBJECT	SUBJECT
73U	ALA	AKT	C16					
RAN	GOON		PORT			TOWER		
FEROM		WATER	FRONT					

25X1A

DATE OF PHOTO	TYPE	QUALITY	CLASS	NO. OF CARDS
15 Oct	554	1	3	3

CLASSIFICATION Approved For Release 2000/08/14 : CIA-RDP78-05867A000200700017-3


Approved For Release 2000/08/14 : CIA-RDP78-05867A000200700017-3

PHOTO NO. 207366
REF ID: A64689A
C 76 47N 96 10E

COUNTRY BURMA
REGION PEGU

AREA NO	SUBJECT	SUBJECT	SUBJECT	SUBJECT	SUBJECT	SUBJECT	SUBJECT
73U	ALA	AL3					
B A N G O O N			V I E W		15	O F	H A R B
B O R		25	A N D		35	P O N T O O N	J E T
T Y		45			50		

25X1A



DATE OF PHOTO	TYPE	QUALITY	CLASS	NO. OF CARDS
15 Caps	5	6	4	1
			3	2

Approved For Release 2000/08/14 : CIA-RDP78-05867A000200700017-3

PHOTO NO. **297370** Approved For Release 2000/08/14 : CIA-RDP78-05867A000200700017-3 LONGITUDE **1647 N 96 10E**

COUNTRY **BUARMA** PROVINCE **Peau**

AREA NO.	SUBJECT	SUBJECT	SUBJECT	SUBJECT	SUBJECT	SUBJECT	SUBJECT
730	ALA	AL3					
BAN GOON			¹⁰ DAL LA		¹⁵ DOCK	²⁰ Y	
AAD	²⁵ [S	MAL	³⁰ L	CRA	³⁵ FT	FOR	⁴⁰
EGRO	⁴⁵ UNO]		⁵⁰				

25X1A

DATE OF PHOTO	TYPE	QUALITY	CLASS	NO. OF CARDS
15 Oct	55	4	1	3
				2

CLASSIFICATION Approved For Release 2000/08/14 : CIA-RDP78-05867A000200700017-3 CAPTIONED BY **AM**




PHOTO NO. 296111 APPROVED FOR RELEASE 2000/08/14 : CIA-RDP78-05867A000200700017-3 LONGITUDE 96 05E

COUNTRY BURMA PROVINCE MANDALAY

AREA NO	SUBJECT	SUBJECT	SUBJECT	SUBJECT	SUBJECT	SUBJECT	SUBJECT	SUBJECT
<u>38U</u>	<u>AKU</u>	<u>C42</u>	<u>C62</u>					
<u>M A N D A L A Y</u>	<u>G I O L D</u>	<u>P A L A C E</u>	<u>G R O U N D S</u>					

from MANDALAY HILL. ROAT and PARALLELING HIGHWAY IN CENTER BACKGROUND.

25X1A

DATE OF PHOTO	TYPE	QUALITY	CLASS	NO. OF CARDS
<u>Jan 56</u>	<u>3</u>	<u>1</u>	<u>3</u>	<u>3</u>

CLASSIFICATION CONF CAPTIONED BY PHB APPROVED FOR RELEASE 2000/08/14 : CIA-RDP78-05867A000200700017-3

PHOTO NO. **3485** Approved For Release 2000/08/14 : CIA-RDP78-05867A000200700017-3 COUNTRY **23 00 N** LONGITUDE **96 05 E**

COUNTRY **DURMA** PROVINCE **MANDALAY**

AREA NO.	SUBJECT	SUBJECT	SUBJECT	SUBJECT	SUBJECT	SUBJECT	SUBJECT	SUBJECT	SUBJECT
33U	C42	C62							
M A N D A L A Y	L A C E Y	D A L A Y	H I L L	V I E W	O F	P A			

25X1A

DATE OF PHOTO	TYPE	QUALITY	CLASS	NO. OF CARDS
Jan 5	6	3	1	2

CLASSIFICATION **Jan** CAPTIONED BY **Approved For Release 2000/08/14 : CIA-RDP78-05867A000200700017-3**

PHOTO NO. *25636* Approved For Release 2000/08/14 : CIA-RDP78-05867A000200700017-3 LONGITUDE
K 4629 A N 13 21 10 N 94 52 E

COUNTRY *BURMA* PROVINCE *MANDALAY*

AREA NO	SUBJECT	SUBJECT	SUBJECT	SUBJECT	SUBJECT	SUBJECT	SUBJECT	SUBJECT
<i>33U</i>	<i>C62</i>	<i>D36</i>						
<i>PAGAN</i>	<i>VIEW</i>	<i>OF</i>	<i>CITY</i>					
<i>FROM</i>	<i>IRRAWADDY</i>	<i>RIVER</i>						

25X1A

DATE OF PHOTO	TYPE	QUALITY	CLASS	NO. OF CARDS	FO
<i>Jan 56</i>	<i>3</i>	<i>1</i>	<i>3</i>	<i>2</i>	

CLASSIFICATION *CONF* CAPTIONED BY *...*
 Approved For Release 2000/08/14 : CIA-RDP78-05867A000200700017-3

Approved For Release 2000/08/14 : CIA-RDP78-05867A000200700017-3

PHOTO NO

29737

LONGITUDE

96 13 E

COUNTRY

BUKMA

RECAPTURE

MANDALAY

AREA NO

33 U

SUBJECT

E31

SUBJECT

A6P

SUBJECT

AHG

SUBJECT

AHP

SUBJECT

SUBJECT

SUBJECT

SUBJECT

PYINMA

NANA

10

SUGAR

15

FIT

20

UNDER

CONSTR

30

~~BE~~ ~~EF~~ ~~FB~~

35

50

with JAPANESE

REPARATIONS

25X1A

DATE OF PHOTO	TYPE	QUALITY	CLASS	NO. OF CARDS	SC
6 Oct 55	4	1	3	4	

CLASSIFICATION

Approved For Release 2000/08/14 : CIA-RDP78-05867A000200700017-3

CAPTIONED BY

BMG

ANALYSIS REPORT

GPO #18781

Approved For Release 2000/08/14 : CIA-RDP78-05867A000200700017-3

PHOTO NO.	297375	LOT NO.	K 4629 A	MAP REFERENCE	NIS	COORDINATE	19 44 N	LONGITUDE	96 13 E
COUNTRY	BURMA		MANDALAY						
AREA NO.	330	SUBJECT	E31	SUBJECT	AGP	SUBJECT	AHG	SUBJECT	AHP
	P Y I N M A		N A				S U G A		R F T Y
	U N D E R		C O N				T R		
									with JAPANESE
									REPARATIONS.

25X1A

DATE OF PHOTO	TYPE	QUALITY	CLASS	NO. OF CARDS	SC
8 Oct 55	4	1	3	4	



CLASSIFICATION

Approved For Release 2000/08/14 : CIA-RDP78-05867A000200700017-3

CAPTIONED BY P.M.B.

Approved For Release 2000/08/14 : CIA-RDP78-05867A000200700017-3

COUNTRY: GERMANY PROVINCE: Mecklenburg-Vorpommern

AREA NO: 314M SUBJECT: 3C1 ALA

8	A	8	8	N	I	T	Z	10	P	O	R	T	15	A	R	E	A	20
	M	I	L	I	T	A	R	5	V	E	S	8	E	L	8			40

25X1A

DATE OF PHOTO	TYPE	QUALITY	CLASS	NO. OF CARDS	SO
18 Sept	57	4	2	B	2

Approved For Release 2000/08/14 : CIA-RDP78-05867A000200700017-3

PHOTO NO	LOT NO	MAP REFERENCE	LATITUDE	LONGITUDE
				13 S 1 E
COUNTRY	PROVINCE			
GERMANY	MECKLENBURG - VORPOMMERN			
AREA NO	SUBJECT	SUBJECT	SUBJECT	SUBJECT
314M	3C1	ALA		
			10	15
				20
				25
				30
				35
				40
				45
				50

DATE OF PHOTO	TYPE	QUALITY	CLASS	NO. OF CARDS	SC
18 Sept 57	4	2	B	2	
CLASSIFICATION					CAPTIONED BY
S/No For 1/56					(initials)

25X1A

Approved For Release 2000/08/14 : CIA-RDP78-05867A000200700017-3

PHOTO NO: Approved For Release 2000/08/14
 LOT NO: 2000/08/14
 MAP REFERENCE: CIA-RDP78-05867A000200700017-3
 LATITUDE: 54 00 N
 LONGITUDE: 13 39 E
 COUNTRY: GERMANY
 PROVINCE: Mecklenburg - Vorpommern
 AREA NO: 314M
 SUBJECT: SC1 ALA
 SUBJECT: EASTNITZ
 SUBJECT: MILITARY
 SUBJECT: PORT AREA
 SUBJECT: VESSELB

25X1A

DATE OF PHOTO	TYPE	QUALITY	CLASS	NO. OF CARDS
18 Sept 57	4	2	B	2

CLASSIFICATION: Approved For Release 2000/08/14
 CAPTIONED BY: CIA-RDP78-05867A000200700017-3

PHOTO NO 297381 LOT NO APPROVED FOR RELEASE 2000/08/14 CIA-RDP78-05867A000200700017-3 MAP REFERENCE 1674 LATITUDE 57 31 N LONGITUDE 13 39 E

COUNTRY GERMANY PROVINCE Mecklenburg - Vorpommern

AREA NO	SUBJECT	SUBJECT	SUBJECT	SUBJECT	SUBJECT	SUBJECT	SUBJECT	SUBJECT
317M	3C1	ALA						
	8 A 8 8 N I T Z		10	P O R T	15	A R E A	20	
	M I L I T A R Y		25	V E 8 8 E L 8	35		40	
			45		50			

25X1A

DATE OF PHOTO	TYPE	QUALITY	CLASS	NO. OF CARDS
18 Sept 57	4	2	B	2

CLASSIFICATION S/NoFor/36 CAPTIONED BY APPROVED FOR RELEASE 2000/08/14 CIA-RDP78-05867A000200700017-3

PHOTO NO. ~~200000~~ For Release 2000/08/14 : CIA-RDP78-05867A000200700017-3

COUNTRY GERMANY PROVINCE Mueckelnburg - Vorpommern

AREA NO	SUBJECT	SUBJECT	SUBJECT	SUBJECT	SUBJECT	SUBJECT	SUBJECT
314M	301	ALA					
			10	PORT	15	AREA	20
			25	MILITARY	35	VEEBELZ	40
			45				

25X1A



DATE OF PHOTO	TYPE	QUALITY	CLASS	NO. OF CARDS
18 Sept 57	4	2	B	2

CLASSIFICATION Approved for Release 2000/08/14 : CIA-RDP78-05867A000200700017-3

Approved For Release 2000/08/14 : CIA-RDP78-05867A000200700017-3

PHOTO NO: 207002

COUNTRY: GERMANY

PROVINCE: Mecklenburg - Vorpommern

MAP REFERENCE: 12 31 E

AREA NO	SUBJECT	SUBJECT	SUBJECT	SUBJECT	SUBJECT	SUBJECT	SUBJECT	SUBJECT	SUBJECT
314M	3CI	ALA							
SABSNITZ			10	PORT	15	AREA	20		
MILITARY	25		30	VEBBELB	35		40		
	45		50						

25X1A

DATE OF PHOTO	TYPE	QUALITY	CLASS	NO. OF CARDS	SC
18 Sept	57	4	2	B	2

CLASSIFICATION: Approved For Release 2000/08/14 : CIA-RDP78-05867A000200700017-3

FORM NO. 174 1 Jun 55 USE PREVIOUS EDITIONS

PHOTO ANALYSIS REPORT

(20)

PHOTO NO. 297384 LOT NO. 4674 MAP REFERENCE GF 54 31 N 13 39 E
 Approved For Release 2000/08/14 : CIA-RDP78-05867A000200700017-3

COUNTRY GERMANY PROVINCE Mecklenburg-Vorpommern

AREA NO	314M	SUBJECT	3CI	SUBJECT	ALA	SUBJECT		SUBJECT		SUBJECT		SUBJECT		SUBJECT					
	S	A	B	S	N	I	T	Z	10	[P	O	R	T	A	R	E	A]	20
	M	I	L	I	T	A	R	Y	30	V	E	B	B	E	L	B			40
									45										

25X1A

DATE OF PHOTO	TYPE	QUALITY	CLASS	NO. OF CARDS
18 Sept	57	4	2 B	2

CLASSIFICATION Approved For Release 2000/08/14 : CIA-RDP78-05867A000200700017-3
 CAPTIONED BY (WPAW)

PHOTO NO. 297303
Approved For Release 2009/08/14 : CIA-RDP78-05867A000200700017-3 13 39 E

COUNTRY GERMANY PROVINCE Mecklenburg - Vorpommern

AREA NO 314M SUBJECT SC1 ALA
SUBJECT MILITARY SUBJECT PORT AREA
SUBJECT VEBBELB

25X1A

DATE OF PHOTO	TYPE	QUALITY	CLASS	NO. OF CARDS
18 Sept	57	4	2	B 2

CLASSIFICATION Approved For Release 2009/08/14 : CIA-RDP78-05867A000200700017-3

PHOTO ANALYSIS REPORT

PHOTO NO. 297 Approved For Release 2000/08/14 : CIA-RDP78-05867A000200700017-3

COUNTRY GERMANY PROVINCE Mecklenburg-Vorpommern

AREA NO 314M SUBJECT 3C1 ALA
 5 10 15 20
 S A S S N I T Z P O R T A R E A
 25 30 35 40
 M I L I T A R Y V E S S E L S
 45 50

25X1A

DATE OF PHOTO	TYPE	QUALITY	CLASS	NO. OF CARDS
18 Sept	57	4	2	B 2

CLASSIFICATION Approved For Release 2000/08/14 : CIA-RDP78-05867A000200700017-3

PHOTO NO. 201		LOT NO. Approved For Release 2000/08/14		MAP REFERENCE CIA-RDP78-05867A000200700017-3		LATITUDE 41 20 N		LONGITUDE 19 25 E	
COUNTRY ALBANIA				PROVINCE Durres					
AREA NO. 4110M	SUBJECT ALA	SUBJECT D21	SUBJECT	SUBJECT	SUBJECT	SUBJECT	SUBJECT	SUBJECT	SUBJECT
DURRES	E 8			PORT		AREA			C
0 A 8 T	25			30		35			40
	45			50					
25X1A									
DATE OF PHOTO		TYPE	QUALITY	CLASS	NO. OF CARDS	SOURCE			
March 5 7		4	2	B	2	[REDACTED]			
CLASSIFICATION Approved For Release 2000/08/14				CAPTIONED BY [REDACTED]					
FORM NO. 1 7-6 USE PREVIOUS EDITIONS				PHOTO ANALYSIS REPORT					

PHOTO NO. 207283
 Approved For Release 2000/08/14 : CIA-RDP78-05867A000200700017-3

LOT NO. 4678
 MAP REFERENCE SE
 LATITUDE 41° 20' N
 LONGITUDE 19° 25' E

COUNTRY ALBANIA
 PROVINCE Durres

AREA NO.	SUBJECT	SUBJECT	SUBJECT	SUBJECT	SUBJECT	SUBJECT	SUBJECT	SUBJECT	SUBJECT
4110M	ALA								
DURRES	SE	B		P	ORT		A	R	E
	25			30			35		40
	45			50					

25X1A

DATE OF PHOTO	TYPE	QUALITY	CLASS	NO. OF CARDS
March 5 '74	4	2	B	1

CLASSIFICATION S/NO FOC/N/C
 Approved For Release 2000/08/14 : CIA-RDP78-05867A000200700017-3

FORM NO. 174 USE PREVIOUS EDITIONS

PHOTO ANALYSIS REPORT (20)

PHOTO NO.	297700	LOT NO.	4678	MAP REFERENCE	6120M	LATITUDE	19 25 E	LONGITUDE	
Approved For Release 2000/08/14 : CIA-RDP78-05867A000200700017-3									
COUNTRY	ALBANIA		PROVINCE DURREES						
AREA NO	4110M	SUBJECT	ALA	SUBJECT		SUBJECT		SUBJECT	
	DURREES				PORT		AREA		
		25			30		35	40	
		45			50				
								25X1A	
DATE OF PHOTO	MARCH 5 7 4	TYPE	4	QUALITY	2	CLASS	B	NO. OF CARDS	1
CLASSIFICATION		S/NO506N/CC			CAPTIONED BY				
		Approved For Release 2000/08/14 : CIA-RDP78-05867A000200700017-3							
FORM NO. 174 USE PREVIOUS EDITIONS									
PHOTO ANALYSIS REPORT									
								(20)	

PHOTO NO.	Approved For Release 2000/08/14		LOT NO. = 4678	MAP REFERENCE	LATITUDE	LONGITUDE
PHOTO NO.	297392	LOT NO. = 4678	4678	GIA-RDP 78-05867A000200700017-3	41° 10' N	19° 25' E
COUNTRY	ALBANIA		PROVINCE	Durrës		
AREA NO.	4110M	SUBJECT	ALA	SUBJECT	SUBJECT	SUBJECT
	DURRES	SE B		PORT	AREA	
		25		30	35	40
		45		50		
25X1A						
DATE OF PHOTO	MARCH 5 7	TYPE	4	QUALITY	2	CLASS
						B
CLASSIFICATION	Approved For Release 2000/08/14		GIA-RDP 78-05867A000200700017-3		CAPTIONED BY	
					[REDACTED]	

PHOTO NO. 007307 LOT NO. 4678 MAP REFERENCE CF LATITUDE 41 20' N LONGITUDE 19 25' E
 Approved For Release 2000/08/14 : CIA-RDP78-05867A000200700017-3

COUNTRY ALBANIA PROVINCE Durres

AREA NO.	SUBJECT	SUBJECT	SUBJECT	SUBJECT	SUBJECT	SUBJECT	SUBJECT	SUBJECT	SUBJECT
<u>4110M</u>	<u>ALA</u>	<u>D21</u>							
<u>DURRES</u>	<u>SEB</u>		<u>PORT</u>		<u>AREA</u>				<u>C</u>
<u>OAST</u>									

25X1A

DATE OF PHOTO	TYPE	QUALITY	CLASS	NO. OF CARDS	SOURCE
<u>MARCH 57</u>	<u>4</u>	<u>2</u>	<u>B</u>	<u>2</u>	[REDACTED]

CLASSIFICATION S/NASAC/EE CAPTIONED BY WAW
 Approved For Release 2000/08/14 : CIA-RDP78-05867A000200700017-3

PHOTO NO. 29735 Approved For Release 2000/08/14 : CIA-RDP78-05867A000200700017-3

COUNTRY ALBANIA PROVINCE Durres

AREA NO	SUBJECT	SUBJECT	SUBJECT	SUBJECT	SUBJECT	SUBJECT	SUBJECT	SUBJECT
4110M	ALA							
DURK	E	B		P ¹⁰ ORT	A ¹⁵ R	E ²⁰ A		I ²⁵
TALIAN				V ²⁰ E	S ³⁵ SEL	E ⁴⁰ AST		
SIDE				O ⁴⁵ F	C ⁵⁰ ITY		IN BACKGROUND	

25X1A

DATE OF PHOTO	TYPE	QUALITY	CLASS	NO. OF CARDS	SOURCE
MARCH 5 7 4	4	2	B		[REDACTED]

CLASSIFICATION Approved For Release 2000/08/14 : CIA-RDP78-05867A000200700017-3

PHOTO NO.	29485	LOT NO.	4678	MAP REFERENCE	5F	LATITUDE	41° 20' N	LONGITUDE	19° 25' E
Approved For Release 2000/08/14		CIA-RDP78-05867A000200700017-3							
COUNTRY	ALBANIA			PROVINCE	Durrës				
AREA NO	4110M	SUBJECT	ALA	SUBJECT		SUBJECT		SUBJECT	
DURRES	EAST	PORT AREA							20 N
ORTHER	EAST			EASTERN					40 S
EXTENSION	[CITY]	of city in background!							
25X1A									
DATE OF PHOTO	MARCH 5 7 4	TYPE	4	QUALITY	2	CLASS	B	NO. OF CARDS	1
CLASSIFICATION	S/NO FORN/CC			CAPTIONED BY [redacted]					
Approved For Release 2000/08/14		CIA-RDP78-05867A000200700017-3							
PHOTO ANALYSIS REPORT									

Approved For Release 2000/08/14 : CIA-RDP78-05867A000200700017-3

PHOTO NO. 20789

MAP REFERENCE: **ALBANIA** LATTITUDE: **41° 20' N** LONGITUDE: **19° 25' E**

COUNTRY: **ALBANIA** PROVINCE: **DURRES**

AREA NO	SUBJECT	SUBJECT	SUBJECT	SUBJECT	SUBJECT	SUBJECT	SUBJECT	SUBJECT
4110M	ALA	AL3						
DURRES	SEB		PORT	AREA				B
BULGARIAN			SOVIET	VIEW				
SEEL								

BULGARIAN vessel Nikola Vaptzarov and Soviet vessel Budenni

25X1A

DATE OF PHOTO	TYPE	QUALITY	CLASS	NO. OF CARDS	SOURCE
MARCH 5 7 4	2	B	2		

CLASSIFICATION: **SINFORNICE** CAPTIONED BY: **WAV**

Approved For Release 2000/08/14 : CIA-RDP78-05867A000200700017-3

FORMA 103 174 USE PREVIOUS EDITIONS

1 Jan 54

PHOTO ANALYSIS REPORT

(20)

PHOTO NO.	29780	LOT NO.	4678	MAP REFERENCE	EE	LATITUDE	41 20 N	LONGITUDE	19 25 E
Approved For Release 2000/08/14 : CIA-RDP78-05867A000200700017-3									
COUNTRY	ALBANIA			PROVINCE	Durrës				
AREA NO.	4110M	SUBJECT	ALA	SUBJECT		SUBJECT		SUBJECT	
	DURRES	REB		[P	10	R	T	A
	OLD	TH	23	J	E	T	T	Y	15
			45						35
									40

25X1A

DATE OF PHOTO	TITLE	QUALITY	CLASS	NO. OF CARDS	SOURCE
MARCH 5 7 4		2	B	1	[REDACTED]
CLASSIFICATION Approved For Release 2000/08/14 : CIA-RDP78-05867A000200700017-3					
PHOTO ANALYSIS REPORT					

Approved For Release 2000/08/14 : CIA-RDP78-05867A000200700017-3

PHOTO NO	29730	LOT NO	4678	MAP REFERENCE	APRON-3	LATITUDE	19 25 E	
COUNTRY	ALBANIA		PROVINCE					Durres
AREA NO	4110M	SUBJECT	ALA	SUBJECT		SUBJECT		
	DURRES		B		PORT		AREA	
		25			10		20	
					30		40	
		45			35			
					50			
25X1A								
DATE OF PHOTO	MARCH 5 7 4	TYPE	2	CLASS	B	NO. OF CARDS	1	
CLASSIFICATION	S/NOFORN/C			CAPTIONED BY				
FORM NO. 174	Approved For Release 2000/08/14 : CIA-RDP78-05867A000200700017-3							
174	USE PREVIOUS EDITIONS							

PHOTO ANALYSIS REPORT

PHOTO NO. 29758

Approved For Release 2000/08/14 : CIA-RDP78-05867A000200700017-3

LOT NO. 40078

MAP REFERENCE

LATITUDE 41 20' N

LONGITUDE 19 25' E

COUNTRY ALBANIA

PROVINCE Durres

AREA NO	SUBJECT	SUBJECT	SUBJECT	SUBJECT	SUBJECT	SUBJECT	SUBJECT	SUBJECT	SUBJECT
4110M	ALA								
D	U	R	R	E	B	(P	10	R	T
						A	15	R	E
						E	20	A	
							25		
							30		
							35		
							40		
							45		
							50		

25X1A

DATE OF PHOTO	TYPE	QUALITY	CLASS	NO. OF CARDS	SOURCE
MARCH 5 7 4	2	B	1		

CLASSIFICATION S/NOFORN/CC

CAPTIONED BY WAW

Approved For Release 2000/08/14 : CIA-RDP78-05867A000200700017-3

FORM NO. 174 USE PREVIOUS EDITIONS

PHOTO ANALYSIS REPORT

(20)

PHOTO NO.	207001	LOT NO.	K-4678	MAP REFERENCE	SE	LATITUDE	41 20 N	LONGITUDE	19 25 E
Approved For Release 2000/08/14 : CIA-RDP78-05867A000200700017-3									
COUNTRY	ALBANIA		PROVINCE	Durrës					
AREA NO.	4110M	SUBJECT	ALA	SUBJECT	D21	SUBJECT		SUBJECT	
	DURRES	E B	(P	10	PORT	A	15	R	20
	OAS	25	T	30	A	35	E	A	40
	L	45	A	50	L				
3 anti-aircraft guns and radar observed on hill.									
25X1A									
DATE OF PHOTO	MARCH	5	7	4	2	B	2		
CLASSIFICATION	S/NO 50FN/CC				CAPTIONED BY: WAW				
Approved For Release 2000/08/14 : CIA-RDP78-05867A000200700017-3									

INDEX NO. 297652 LOT NO. K-4678 MAP REFERENCE SF LATTITUDE 41 30 N LONGITUDE 19 25 E
 Approved For Release 2000/08/14 : CIA-RDP78-05867A000200700017-3

COUNTRY ALBANIA PROVINCE Durres

AREA NO	SUBJECT	SUBJECT	SUBJECT	SUBJECT	SUBJECT	SUBJECT	SUBJECT	SUBJECT
4110M	ALA	998						
DURRES	E B		PORT		AREA			
OASTAL			FORTIFICATION					
ON	HILL							

25X1A

DATE OF PHOTO	TYPE	QUALITY	CLASS	NO. OF CARDS	SOURCE
MARCH 5 7 4		2	B	17	[REDACTED]

CLASSIFICATION S/NOFORN/CC CAPTIONED BY [REDACTED]
 Approved For Release 2000/08/14 : CIA-RDP78-05867A000200700017-3

Approved For Release 2000/08/14 : CIA-RDP78-05867A000200700017-3

REC'D NO. 207102	LOT NO. K-4678	MAP REFERENCE EE	LATITUDE 41° 20' N	LONGITUDE 19° 25' E
COUNTRY ALBANIA		PROVINCE Durrës		
AREA NO. 4110M	SUBJECT ALA	SUBJECT	SUBJECT	SUBJECT
D U R R E S		P O R T A R E A		20
	25		30	35
	45		50	

25X1A

DATE OF PHOTO	TYPE	QUALITY	CLASS	NO. OF CARDS	SO
MARCH 5 7 4	2	B	1		
CLASSIFICATION S/NOFORN/CC	CAPTIONED BY WAW				

Approved For Release 2000/08/14 : CIA-RDP78-05867A000200700017-3

Approved For Release 2000/08/14 : CIA-RDP78-05867A000200700017-3

PHOTO NO 207400 LOT NO K-4678 MAP REFERENCE EF LATITUDE 41 20 N LONGITUDE 19 25 E

COUNTRY ALBANIA PROVINCE Durres

AREA NO 4110M SUBJECT ALA SUBJECT SUBJECT SUBJECT SUBJECT SUBJECT SUBJECT SUBJECT

D U R R E S P O R T A R E A W

O C D E D G L A Y

25X1A

DATE OF PHOTO March 5 7 4 2 B NO. OF CARDS 1

CLASSIFICATION S/NOFOCNICE CAPTIONED BY WAW

Approved For Release 2000/08/14 : CIA-RDP78-05867A000200700017-3

PHOTO NO: 21470 Approved For Release 2000/08/14 : CIA-RDP78-05867A000200700017-3 LONGITUDE: 51 34 N 46 02 E V

COUNTRY: USSR / S. EUROPEAN RSFSR / SARATOV OBLAST PROVINCE: SARATOV OBLAST

AREA NO: 28N SUBJECT: ADC

S	A	R	A	T	O	V	10	\$	Y	N	T	H	E	T	I	C	20	A
L	C	O	H	O	L	P	L	A	N	T	T	A	N	K	\$			
I	N	F	G]														

1/12

DATE OF PHOTO: [] TYPE: 4 QUALITY: 2 CLASS: 4 NO. OF CARDS: 1 SOURCE OF PHOTOGRAPH: ПРОМЫШЛЕННО-ЭКОНОМИЧЕСКАЯ ГАЗЕТА, МОСКВА, 13 СЕПТ 56

CLASSIFICATION: Approved For Release 2000/08/14 : CIA-RDP78-05867A000200700017-3 CAPTIONED BY: [Signature]

PHOTO NO. Approved For Release 2000/08/14 : CIA-RDP78-05867A000200700017-3 234211 K-4593 49 50 N 75 10 E

COUNTRY USSR PROVINCE KAZAKH SSR

AREA NO	SUBJECT	SUBJECT	SUBJECT	SUBJECT	SUBJECT	SUBJECT	SUBJECT
<u>3N</u>	<u>APF</u>						
<u>K</u>	<u>A</u>	<u>N</u>	<u>G</u>	<u>A</u>	<u>N</u>	<u>D</u>	<u>A</u>
<u>R</u>	<u>T</u>	<u>H</u>	<u>F</u>	<u>U</u>	<u>R</u>	<u>N</u>	<u>A</u>
<u>¢</u>	<u>¢</u>	<u>T</u>	<u>E</u>	<u>E</u>	<u>L</u>	<u>P</u>	<u>L</u>

5/2

DATE OF PHOTO	TYPE	QUALITY	CLASS	NO. OF CARDS	SOURCE OF PHOTOGRAPH
	<u>1</u>	<u>3</u>	<u>4</u>	<u>1</u>	<u>PROMYSLENNO - EKONOMICHESKAYA</u> <u>GAZETA, MOSCOW, 29 AUG 56</u>

CLASSIFICATION E CAPTIONED BY SK top left
Approved For Release 2000/08/14 : CIA-RDP78-05867A000200700017-3

PHOTO NO. **Approved For Release 2000/08/14 : CIA-RDP78-05867A0002000700017-3** 45741
 MAP REFERENCE **K-4543** LATITUDE **53 22 E** LONGITUDE **V**

COUNTRY **USSR** PROVINCE **UKRAINIAN SSR**

AREA NO	SUBJECT	SUBJECT	SUBJECT	SUBJECT	SUBJECT	SUBJECT	SUBJECT	SUBJECT
4N	A9D							
K R I V O I	R O G	(P R O B)	M R O	20				
A L U X E M B U R G	L R O N	Q R E		40				
M I N E				50				

53/4

NEW CONCENTRATION PLANT AT

DATE OF PHOTO	TYPE	QUALITY	CLASS	NO. OF CARDS	SOURCE OF PHOTOGRAPH
	4	2	4	1	PROMYSHEENNO-EKONOMICHESEYON GAZETA, MOSCOW, APRIL 1956

PHOTO NO		Approved For Release 2000/08/14 : CIA-RDP78-05867A000200700017-3				LONGITUDE		38 28 E	
297413		K-4593				78 07 N			
COUNTRY				PROVINCE					
USSR				UKRAINIAN SSR					
AREA NO		SUBJECT		SUBJECT		SUBJECT		SUBJECT	
4N		A2B							
5		H A K H T E R		10		(N R)		15	
25		N I S T - N O V A Y A		30		C O A L		20	
45		E		50		M I N		40	
DATE OF PHOTO		TYPE	QUALITY	CLASS	NO. OF CARDS	SOURCE OF PHOTOGRAPH			
		1	2	4	1	PRMYSHLENNO-EKONOMICHESKAYA			
						GAZETA, MOSCOW, 12 SEPT 56			
CLASSIFICATION		APPROVED BY			CAPTIONED BY				
Approved For Release 2000/08/14		CIA-RDP78-05867A000200700017-3			CIA-RDP78-05867A000200700017-3				

Approved For Release 2000/08/14 : CIA-RDP78-05867A000200700017-3

PHOTO NO. 257412 K-4593 C 40 33 N 49 37 E ✓

COUNTRY USSR PROVINCE AZERBAIJZHAN SSR

AREA NO	SUBJECT	SUBJECT	SUBJECT	SUBJECT	SUBJECT	SUBJECT	SUBJECT
21N	A9F	AFC					
	5	10	15	20	25	30	35
	A	T	M	A	C	H	I
			N	E	R	Y	A
	25	30	35	40	45	50	
	T	T	U	B	E	R	O
			L	L	I	N	G
							P
							L
							A
							N
							T

5/2

DATE OF PHOTO	TYPE	QUALITY	CLASS	NO. OF CARDS	SOURCE OF PHOTOGRAPH
	1	3	4	2	PROMYSHLENNO-EKONOMICHESKAYA GAZETA, MOSCOW, 12 SEPT 56

CLASSIFICATION Approved For Release 2000/08/14 : CIA-RDP78-05867A000200700017-3 CAPTIONED BY from left

PHOTO NO. 297420
 Approved For Release 2000/08/14 : CIA-RDP78-05867A000200700017-3
 REFERENCE: K-4593
 LATITUDE: 64 32 N
 LONGITUDE: 40 32 E

COUNTRY: USSR / N. EUROPEAN RSFSR / ARKHANGEL OBLAST
 PROVINCE: ARKHANGEL OBLAST

AREA NO	SUBJECT	SUBJECT	SUBJECT	SUBJECT	SUBJECT	SUBJECT	SUBJECT	SUBJECT
17N	AGJ							
A	R	K	H	A	N	G	E	L
L	O	V	C	E	L	L	U	L
E								

DATE OF PHOTO	TYPE	QUALITY	CLASS	NO. OF CARDS	SOURCE OF PHOTOGRAPH
	1	3	4	1	PRONYSHEVNO-EKONOMICHESKAYA GAZETA, MOSCOW, 7 SEPT 57

APPROVED FOR RELEASE 2000/08/14 : CIA-RDP78-05867A000200700017-3
 CAPTIONED BY: [Handwritten Signature]
 APPROVED FOR RELEASE 2000/08/14 : CIA-RDP78-05867A000200700017-3

3/4

PHOTO NO. **Approved For Release 2000/08/14 : CIA-RDP78-05867A000200700017-3** K 4675

COUNTY **USFR** PROVINCE

AREA NO	SUBJECT	SUBJECT	SUBJECT	SUBJECT	SUBJECT	SUBJECT	SUBJECT	SUBJECT	SUBJECT
T-301	EN 3CU		CL A	10	5 5	M I	15	N E 5 W E	20
PER	25	# 9 9 7		30	REPORT	35	8 I D E	40	
	45			50					

DATE OF PHOTO	TYPE	QUALITY	CLASS	NO. OF CARDS	SOURCE OF PHOTOGRAPH
MAY	5 7	4	3	C	1

CLASSIFICATION **Approved For Release 2000/08/14 : CIA-RDP78-05867A000200700017-3** CAPTIONED BY

83/4

Approved For Release 2000/08/14 : CIA-RDP78-05867A000200700017-3

PHOTO NO. 297419 REFERENCE: K4675 LATITUDE: LONGITUDE:

COUNTRY: USSR PROVINCE:

AREA NO.	SUBJECT	SUBJECT	SUBJECT	SUBJECT	SUBJECT	SUBJECT	SUBJECT	SUBJECT	SUBJECT
N 5	3CU								
T - 30	1	C L A	10	\$ \$	M I N E	15	\$ W E	20	
P E R	25	# 9 9 7	30		P O R T	35	\$ I D E	40	
	45		50						

25X1A

DATE OF PHOTO	TYPE	QUALITY	CLASS	NO. OF CARDS	SO
MAY 5 7	4	2	C	1	[REDACTED]

CLASSIFICATION: Approved For Release 2000/08/14 : CIA-RDP78-05867A000200700017-3
 CONFIDENTIAL

PHOTO NO. **Approved For Release 2000/08/14 : CIA-RDP78-05867A000200700017-3**
~~25712~~ ~~K 4675~~

COUNTRY **USSR** PROVINCE

AREA NO	SUBJECT	SUBJECT	SUBJECT	SUBJECT	SUBJECT	SUBJECT	SUBJECT	SUBJECT
N 56	300							
I - 30	1	C L A	10	15	M I N E	20	S W E	25
P E R	25	# 9 9 9	30	35	P O R T	40	S I D E	45

25X1A

DATE OF PHOTO	TYPE	QUALITY	CLASS	NO. OF CARDS
MAY 57	4	3	C	1

CLASSIFICATION **Approved For Release 2000/08/14 : CIA-RDP78-05867A000200700017-3**
~~CONFIDENTIAL~~ CAPTIONED BY **9/4**

PHOTO NO. **297421** Approved For Release 2000/08/14 : CIA-RDP78-05867A000200700017-3

COUNTRY **U.S.S.R.** PROVINCE **K 4673**

AREA NO	SUBJECT	SUBJECT	SUBJECT	SUBJECT	SUBJECT	SUBJECT	SUBJECT	SUBJECT
EN	3CG							
R I E A	³	C L A S	¹⁰	E S C O R T	¹⁵	V E	²⁰	
S S E L	²⁵	# 3 2 4	³⁰	U N D E R	³⁵	W A Y	⁴⁰	
P O R T	⁴⁵	I D E	⁵⁰					

DATE OF PHOTO	TYPE	QUALITY	CLASS	NO. OF CARDS	SOURCE OF PHOTOGRAPH
2 SEPT	57	4	2	B	1

CLASSIFICATION **SECRET** Approved For Release 2000/08/14 : CIA-RDP78-05867A000200700017-3

PHOTO NO: 297422 Approved For Release 2000/08/14 : CIA-RDP78-05867A000200700017-3

COUNTRY: USSR PROVINCE: K 4673

AREA NO	SUBJECT	SUBJECT	SUBJECT	SUBJECT	SUBJECT	SUBJECT	SUBJECT	SUBJECT
<u>NA</u>	<u>3CD</u>							
<u>S</u>	<u>K</u>	<u>O</u>	<u>R</u>	<u>Y</u>	<u>Y</u>	<u>C</u>	<u>L</u>	<u>A</u>
<u>E</u>	<u>R</u>	<u>#</u>	<u>1</u>	<u>8</u>	<u>U</u>	<u>N</u>	<u>D</u>	<u>E</u>
<u>T</u>	<u>F</u>	<u>I</u>	<u>D</u>	<u>E</u>				

DATE OF PHOTO	TYPE	QUALITY	CLASS	NO. OF CARDS	SOURCE OF PHOTOGRAPH
<u>23 AUG</u>	<u>57</u>	<u>4</u>	<u>2</u>	<u>B</u>	<u>1</u>

CLASSIFICATION: SECRET CAPTIONED BY: 297422 Approved For Release 2000/08/14 : CIA-RDP78-05867A000200700017-3

Approved For Release 2000/08/14 : CIA-RDP78-05867A000200700017-3

PHOTO NO. 29142	COUNTRY U.S.R.		PROVINCE	LONGITUDE	
AREA NO. 5 N	SUBJECT JCD	SUBJECT	SUBJECT	SUBJECT	SUBJECT
\$ K O R Y Y	C L A S S	\$ D	E S T R O Y	ER # 1 8	U N D E R W A Y
T \$ 1 D E					

25X1A

DATE OF PHOTO	TYPE	QUALITY	CLASS	NO. OF CARDS
23 Aug	57	4	B	1

CLASSIFICATION **SECRET** CAPTIONED BY **MM** Approved For Release 2000/08/14 : CIA-RDP78-05867A000200700017-3

PHOTO NO. **Approved For Release 2000/08/14 : CIA-RDP78-05867A000200700017-3** : LONGITUDE
 DISTRICT **K 4673**

COUNTY **USER** PROVINCE

AREA NO	SUBJECT	SUBJECT	SUBJECT	SUBJECT	SUBJECT	SUBJECT	SUBJECT	SUBJECT	SUBJECT
UN	3CD								
S	K	O	R	Y	Y	C	L	A	S
E	R	#	1	8	[U	N	D	E
T	S	I	D	E]				

25X1A

DATE OF PHOTO	TYPE	QUALITY	CLASS	NO. OF CARDS
23 Aug.	5	7	4	2
			B	1

CLASSIFICATION **SECRET** CAPTIONED BY **Approved For Release 2000/08/14 : CIA-RDP78-05867A000200700017-3**

PHOTO NO. **Approved For Release 2000/08/14 : CIA-RDP78-05867A000200700017-3** LONGITUDE

COUNTRY **207425** PROVINCE **K 4673**

AREA NO	SUBJECT	SUBJECT	SUBJECT	SUBJECT	SUBJECT	SUBJECT	SUBJECT	SUBJECT	SUBJECT
EN 3CC									
EVERDL	OV	CL	A	\$	\$	CR	U	I	S
ER	# 8	UN	D	E	R	W	A	Y	P
S	I	D	E						R

25X1A

DATE OF PHOTO	TYPE	QUALITY	CLASS	NO. OF CARDS
23 AUG	57	4	2	B 1

CLASSIFICATION **SECRET** CAPTIONED BY **Approved For Release 2000/08/14 : CIA-RDP78-05867A000200700017-3**

PHOTO NO. **297426** APPROVED FOR RELEASE 2000/08/14 : CIA-RDP78-05867A000200700017-3

COUNTRY **USSR** PROVINCE

AREA NO	SUBJECT	SUBJECT	SUBJECT	SUBJECT	SUBJECT	SUBJECT	SUBJECT	SUBJECT
# N	3CC							
S	V	E	R	D	L	C	V	C
E	R	#	S	J	U	N	D	E
S	I	D	E					

25X1A

DATE OF PHOTO	TYPE	QUALITY	CLASS	NO. OF CARDS	SO
23 Aug	57	4	2	B	1

CLASSIFICATION **SECRET** CAPTIONED BY **Approved For Release 2000/08/14 : CIA-RDP78-05867A000200700017-3**

PHOTO NO. **Approved For Release 2000/08/14 : CIA-RDP78-05867A000200700017-3** LONGITUDE

COUNTRY **297427** **K4673** PROVINCE

AREA NO. **UBSR**

SUBJECT	SUBJECT	SUBJECT	SUBJECT	SUBJECT	SUBJECT	SUBJECT	SUBJECT
3CC							
5	10	15	20				
VERD	LOV	CLAS	SE	CRUI	S		
25	30	35	40				
ER #8	UNDE	ERWAY	P	ORT			
45	50						
SIDE							

25X1A

DATE OF PHOTO	TYPE	QUALITY	CLASS	NO. OF CARDS	SOURCE OF PHOTOGRAPH
23 AUG	57	4	2	3	1

CLASSIFICATION **Approved For Release 2000/08/14 : CIA-RDP78-05867A000200700017-3** CAPTIONED BY

PHOTO NO. **Approved For Release 2000/08/14 : CIA-RDP78-05867A000200700017-3** LONGITUDE

COUNTRY **USSR** PROVINCE

AREA NO	SUBJECT	SUBJECT	SUBJECT	SUBJECT	SUBJECT	SUBJECT	SUBJECT	SUBJECT	SUBJECT								
EN	3CC																
\$	V	E	R	D	L	O	V	C	L	A	S	S	C	R	U	I	\$
E	R	#	8	U	N	D	E	R	W	A	Y	P	O	R	T		
\$	I	D	E														

25X1A

DATE OF PHOTO	TYPE	QUALITY	CLASS	NO. OF CARDS	SC
23 AUG	15	7	4	2	B
					1

CLASSIFICATION **SECRET** CAPTIONED BY **Approved For Release 2000/08/14 : CIA-RDP78-05867A000200700017-3**

Approved For Release 2000/08/14 : CIA-RDP78-05867A000200700017-3

PHOTO NO. 2071111
 LOT # R-4678
 MAP REFERENCE EP
 LATITUDE 41 20 N
 LONGITUDE 12 25 E


COUNTRY ALBANIA
 PROVINCE DURRES

AREA NAME 4110M ALA
 SUBJECT SUBJECT SUBJECT SUBJECT SUBJECT SUBJECT SUBJECT

DURRES PORT AREA
 KITCH [ANNOTATED]

- (1) Anchorage. (2) Signal station. (3) Concrete bunker. (4) Concrete bunker.
 (5), (6), (7) GUNS. (8) Camouflaged gun. (9) Castle. (10) Anti-aircraft
 guns + radar. (11) Quay. (12) Ruins of quay. (13) Fishing harbor
 and slipway. (14) Oil tanks. (15) Breakwater and pipeline. (16) High chimney.
 (17) Air defense. (18) Hotel. (19) 3 large buildings.

DATE OF PHOTO	TYPE	QUALITY	CLASS	NO. OF CARDS
MARCH 5 7 4	4	2	B	1



CLASSIFICATION S/No. 2071111
 CAPTIONED BY [initials]
 Approved For Release 2000/08/14 : CIA-RDP78-05867A000200700017-3