

Approved For Release 2000/08/14 : CIA-RDP78-05867A000200700007-4

PHOTO NO	296296	MAP REFERENCE		LATITUDE	47 30N	LONGITUDE	14 05E
COUNTRY	HUNGARY		PROVINCE	PEST			
AREA NO	3237M	SUBJECT	2G7	SUBJECT		SUBJECT	
	BUDA	SUBJECT	PEST	SUBJECT	MILITARY	SUBJECT	
	ARRACKS	SUBJECT		SUBJECT	COMPLEX	SUBJECT	NEAR
	AIRPORT.	SUBJECT		SUBJECT		SUBJECT	

(2) AA GUNS, ABOUT 88 MM.

PART OF A 5 PART SERIES (MOAIC), SEE
 CIA 296292 THRU 296303, 25X1A

DATE OF PHOTO	TYPE	QUALITY	CLASS	NO. OF CARDS
5 July	578	3	B	1

Approved For Release 2000/08/14 : CIA-RDP78-05867A000200700007-4

GPO 8167-1

PHOTO ANALYSIS REPORT

PHOTO NO. 296297 LOT NO. A-4500 MAP REFERENCE B LATITUDE 19 05E
 Approved For Release 2009/08/14 : CIA-RDP78-05867A000200700007-4

COUNTRY HUNGARY SUBJECT PEST SUBJECT SUBJECT SUBJECT SUBJECT

AREA NO. 3237M 967 SUBJECT B U D A P E S T M I L I T A R Y B
A R R A C K S C O M P L E X N E A R
A I R P O R T (1) OF 7 PARTS.

FOR ANNOTATED UNCONTROLLED MOSAIC
 SEE CIA 297128

25X1A

DATE OF PHOTO	TYPE	QUALITY	CLASS	NO. OF CARDS
5 July 57	8	3	B	1

CLASSIFICATION Approved For Release 2009/08/14 : CIA-RDP78-05867A000200700007-4

Approved For Release 2000/08/14 : CIA-RDP78-05867A000200700007-4

PHOTO NO. 296298
MAP REFERENCE 47 30N 19 05E
LATTITUDE 47 30N
LONGITUDE 19 05E

COUNTRY HUNGARY
PROVINCE PEST
AREA NO. 3237M 2G7
SUBJECT BUDAPEST
SUBJECT MILITARY
SUBJECT ARRACKS COMPLEX
SUBJECT AIRPORT NEAR

(4) DIRECTION OF ENTRANCE TO AIRPORT
ADMINISTRATION BUILDING.
PART OF A 7 PART SERIES (MOSAIC).
SEE CIA 296298 THRU 296303

DATE OF PHOTO 5 JULY 57
TYPE 8
QUALITY 3
CLASS B
NO. OF CARDS 1

Approved For Release 2000/08/14 : CIA-RDP78-05867A000200700007-4

PHOTO ANALYSIS REPORT

GPO 918781

Approved For Release 2000/08/14 : CIA-RDP78-05867A000200700007-4

FIELD NO. 296299	LOT NO. A-1300	MAP REFERENCE C	LATITUDE 47 30N	LONGITUDE 19 05E
COUNTRY HUNGARY	PROVINCE	SUBJECT PEST	SUBJECT	SUBJECT
AREA NO. 3237M	SUBJECT 967	SUBJECT	SUBJECT	SUBJECT
BUDAPEST	MILITARY	COMPLEX	NEAR	B
ARRACK	30	30	30	40
AIRPORT	30	30	30	40

3 OF 7 PARTS.
FOR ANNOTATED UNCONTROLLED MOSAIC
SEE CIA 297128.

DATE OF PHOTO	TYPE	QUALITY	CLASS	NO. OF CARDS	SC
5 July 57	83	B	1		

Approved For Release 2000/08/14 : CIA-RDP78-05867A000200700007-4

PHOTO ANALYSIS REPORT

PHOTO NO. 296299
 Approved For Release 2009/08/14 : CIA-RDP78-05867A000200700007-4
 MAP REFERENCE
 LATITUDE 47 30N
 LONGITUDE 19 05E

COUNTRY HUNGARY
 PROVINCE PEST
 AREA NO 3237M
 SUBJECT 297
 SUBJECT SUBJECT SUBJECT SUBJECT SUBJECT
 BUDDA PEST 10 MILITARY B
 ARRACKS 25 COMPLEX 35 NEAR
 AIRPORT 30

PART OF A 7 PART SERIES (MOZAIC)
 SEE CIA 296297 THRU 296303

25X1A

DATE OF PHOTO	TYPE	QUALITY	CLASS	NO. OF CARDS
5 JULY 57	8	3	B	1



CLASSIFICATION S/NOB/IN/CO
 Approved For Release 2009/08/14 : CIA-RDP78-05867A000200700007-4
 CAPTIONED BY

PHOTO ANALYSIS REPORT

GPO 818781

Approved For Release 2000/08/14 : CIA-RDP78-05867A000200700007-4

PHOTO NO. 206341 LOT NO. 302 MAP REFERENCE 190502 LATTITUDE 49° 30' N LONGITUDE 19° 05' E

COUNTRY HUNGARY PROVINCE PEST


AREA NO. 3237M SUBJECT 2G7

B U D A P E S T M I L I T A R Y B
A I R R A C K S C O M P L E X N E A R
A I R P O R T .

PART OF A 7 PART SERIES (MOZAIC).
SEE CIA 296292 THRU 296303 .

25X1A

DATE OF PHOTO	TYPE	QUALITY	CLASS	NO. OF CARDS
5 JULY 57	8	3	B	1



CLASSIFICATION: SECRET CAPTIONED BY: PV
Approved For Release 2000/08/14 : CIA-RDP78-05867A000200700007-4

Approved For Release 2000/08/14 : CIA-RDP78-05867A000200700007-4

PHOTO NO

296301

MAP REFERENCE

K-7522

LATITUDE

LONGITUDE

19 05E

COUNTRY

HUNGARY

PEST

AREA NO

3237M

SUBJECT

967

SUBJECT

SUBJECT

SUBJECT

SUBJECT

SUBJECT

SUBJECT

SUBJECT

B U D A P E S T
A R R A C K S
A I R P O R T

M I L I T A R Y
C O M P L E X
N E A R
5 OF 7 PARTS.

FOR ANNOTATED UNCONTROLLED MOSAIC SEE
CIA 297128.

25X1A

DATE OF PHOTO	TYPE	QUALITY	CLASS	NO. OF CARDS
5 July 57	8	3	B	1

Approved For Release 2000/08/14 : CIA-RDP78-05867A000200700007-4

PHOTO ANALYSIS REPORT

PHOTO NO. **Approved For Release 2000/08/14 : CIA-RDP78-05867A000200700007-4** LOT NO. MAP REFERENCE LATITUDE **47 30N** LONGITUDE **19 05E**

COUNTRY **HUNGARY** PROVINCE **PEST**

AREA NO	SUBJECT	SUBJECT	SUBJECT	SUBJECT	SUBJECT	SUBJECT	SUBJECT	SUBJECT
3237M	297							
BUDAPEST	AIRRACKS	AIRPORT.	MILITARY	COMPLEX	NEAR			

(1) ROAD LEADING TO FIRST BARRACKS AREA;
 (2) MAIN ENTRANCE TO BARRACKS.
 PART OF A 7 PART SERIES (MOAIC).
 SEE CIA 296297 THRU 296303.
 25X1A

DATE OF PHOTO	TYPE	QUALITY	CLASS	NO. OF CARDS	NO.
5 JULY	578	3	B	1	

CLASSIFICATION **Approved For Release 2000/08/14 : CIA-RDP78-05867A000200700007-4** CAPTIONED BY **DV**


Approved For Release 2000/08/14 : CIA-RDP78-05867A000200700007-4

MAP REFERENCE: *47 30N* LATITUDE: *19 05E* LONGITUDE

PROVID NO: *296302* K-4502

COUNTRY	HUNGARY	PROVINCE	PEST	SUBJECT	SUBJECT	SUBJECT	SUBJECT
AREA NO	<i>3237M</i>	SUBJECT	<i>967</i>	SUBJECT	<i>MILITARY</i>	SUBJECT	<i>B</i>
	<i>BUDAPEST</i>		<i>ARRACK</i>	<i>COMPLEX</i>		<i>NEAR</i>	
	<i>AIRPORT</i>				<i>6 OF 7 PARTS</i>		

FOR ANNOTATED UNCONTROLLED MOSAIC SEE
CIA 297128.



DATE OF PHOTO	TYPE	QUALITY	CLASS	NO. OF CARDS
<i>5 July 57</i>	<i>8</i>	<i>3</i>	<i>B</i>	<i>1</i>

PHOTO NO. 296302
 LOT NO. K-4502
 REFERENCE: CIA-RDP78-05867A000200700007-4
 LATITUDE 47 30N
 LONGITUDE 19 05E

COUNTRY HUNGARY
 PROVINCE PEST
 AREA NO. 3237M
 SUBJECT 267
 SUBJECT 10 MILITARY B
 SUBJECT 15
 SUBJECT 20
 SUBJECT 25
 SUBJECT 30 COMPLEX X
 SUBJECT 35
 SUBJECT 40 NEAR
 SUBJECT 45
 SUBJECT 50

AIRPORT.
 (2) MAIN ENTRANCE TO BARRACKS.

PART OF A 7 PART SERIES (MOAIC).
 SEE CIA 296297 THRU 296303.
 25X1A

DATE OF PHOTO	TYPE	QUALITY	CLASS	NO. OF CARDS
5 JULY	578	3	B	1



PHOTO NO. 296303 LOT NO. 200700007-4 MAP REFERENCE 20N 19 LATITUDE 05E
 Approved For Release 2000/08/14 : CIA-RDP78-05867A000200700007-4

COUNTRY HUNGARY PROVINCE PEST SUBJECT PEST SUBJECT PEST SUBJECT PEST SUBJECT PEST SUBJECT PEST SUBJECT PEST

AREA NO. 3237M 9G7 SUBJECT B SUBJECT U SUBJECT D SUBJECT A SUBJECT P SUBJECT E SUBJECT S SUBJECT T SUBJECT M SUBJECT I SUBJECT L SUBJECT I SUBJECT T SUBJECT A SUBJECT R SUBJECT Y SUBJECT B

ARRACK \$ COMPLEX NEAR

AIRPORT 7 OF 7 PARTS.

FOR ANNOTATED UNCONTROLLED MOSAIC SEE CIA 297128.

25X1A

DATE OF PHOTO	TYPE	QUALITY	CLASS	NO. OF CARDS
5 July 57	8	3	B	1



CLASSIFICATION Approved For Release 2000/08/14 : CIA-RDP78-05867A000200700007-4 CAPTIONED BY [REDACTED]

PHOTO NO. 296303 LOT NO. 296303 MAP REFERENCE CIA-RDP78-05867A000200700007-4 LATITUDE 47 24 N LONGITUDE 17 05 E

Approved For Release 2000/08/14 : CIA-RDP78-05867A000200700007-4

COUNTRY HUNGARY PROVINCE PEST

AREA NO	SUBJECT	SUBJECT	SUBJECT	SUBJECT	SUBJECT	SUBJECT	SUBJECT	SUBJECT
<u>3237M</u>	<u>267</u>							
<u>BUDAPEST</u>	<u>AIRFIELD</u>	<u>COMPLEX</u>	<u>NEAR</u>	<u>AIRPORT</u>				

(3) PARKED MILITARY VEHICLES.

PART OF A T-1000 SERIES (INDIC)

SEE CIA 29227 296303

25X1A

DATE OF PHOTO	TYPE	QUALITY	CLASS	NO. OF CARDS
<u>5 July</u>	<u>578</u>	<u>3</u>	<u>B</u>	<u>1</u>

CLASSIFICATION SECRET CAPTIONED BY PV

Approved For Release 2000/08/14 : CIA-RDP78-05867A000200700007-4

PHOTO NO. 296305 LOT NO. 4302 MAP REFERENCE C LATITUDE 50 25 N LONGITUDE 19 55 E

Approved For Release 2000/08/14 : CIA-RDP78-05867A000200700007-4

COUNTRY POLAND PROVINCE KRAKOW

AREA NO. 4355 M SUBJECT A9F

KRAKOW NORTHERN SECTION OF NOWA HUTA STEEL PLANT

PHOTO NO. 296304 LOT NO. K-4302 MAP REFERENCE C LATITUDE 50 25 N LONGITUDE 19 55 E

COUNTRY POLAND PROVINCE KRAKOW

AREA NO. 4355 M SUBJECT A9F

KRAKOW BLAST FURNACE AT NOWA HUTA STEEL PLANT

(LENIN)

DATE OF PHOTO	TYPE	QUALITY	CLASS	NO. OF CARDS
9 June 57	4	1	4	1

CLASSIFICATION *TOP SECRET* CAPTIONED BY *RA*

PHOTO NO: 200306
 Approved For Release 2000/08/14 : CIA-RDP78-05867A000200700007A
 LOT NO: 4300
 MAP REFERENCE: C
 LATITUDE: 50 23 N
 LONGITUDE: 19 55 E

COUNTRY: POLAND
 PROVINCE: KRAKOW

AREA NO	SUBJECT	SUBJECT	SUBJECT	SUBJECT	SUBJECT	SUBJECT	SUBJECT	SUBJECT	SUBJECT
4355M	A9F								
KRAKOW			N ¹⁰				H ¹⁵		E ²⁰
TION ²⁵			N ³⁰				H ³⁵		E ⁴⁰
EEL			P ⁴⁵				L ⁵⁰		A ⁵⁵

(LENIN)

25X1A

DATE OF PHOTO	TYPE	QUALITY	CLASS	NO. OF CARDS
9 June	5	7	4	1

CLASSIFICATION: Approved For Release 2000/08/14 : CIA-RDP78-05867A000
 CAPTIONED BY: [REDACTED]

Approved For Release 2000/08/14 : CIA-RDP78-05867A0002007000074

PHOTO NO. 7302 LOT NO. C MAP REFERENCE C LATITUDE 30 25N LONGITUDE 19 55E

COUNTRY POLAND PROVINCE KRAKOW

AREA NO	SUBJECT	SUBJECT	SUBJECT	SUBJECT	SUBJECT	SUBJECT	SUBJECT	SUBJECT
<u>4355M</u>	<u>A9F</u>							

K R A K O W ¹⁰ N O R T H E R N ¹³ S E C ²⁰

T I O N ²⁵ O F N O W A ³⁰ H U T A ³⁵ S ⁴⁰ T

E E L ⁴⁵ P L A N T ⁵⁰

(LENIN)

25X1A

DATE OF PHOTO	TYPE	QUALITY	CLASS	NO. OF CARDS
<u>9 June 57</u>	<u>4</u>	<u>1</u>	<u>4</u>	<u>1</u>

CLASSIFICATION Secret CAPTIONED BY [Signature]

Approved For Release 2000/08/14 : CIA-RDP78-05867A0002007000074

PHOTO NO. 200709	LOT NO.	MAP REFERENCE	LATITUDE	LONGITUDE
Approved For Release 2000/08/14 : CIA-RDP78-05867A00020070000705				
COUNTRY POLAND	PROVINCE KRAKOW			
AREA NO. 4355M	SUBJECT A9F	SUBJECT	SUBJECT	SUBJECT
K R A K O W	S O U T H E R N	S E C T I O N	O F	N O W A H U T A
E E L	I L A N T			(LENIN)
25X1A				
DATE OF PHOTO	TYPE	QUALITY	CLASS	NO. OF CARDS
9 June	57	4	1	4
CLASSIFICATION	CAPTIONED BY			
Approved For Release 2000/08/14 : CIA-RDP78-05867A000				
FORM NO. 174 USE PREVIOUS EDITIONS	PHOTO ANALYSIS REPORT			680-054781

Approved for Release 2000/08/14 : CIA-RDP78-05867A00020070000004V

PHOTO NO	LOT NO	MAP REFERENCE	LATITUDE	LONGITUDE												
008811			50 19	00 55 E												
COUNTRY	PROVINCE															
POLAND	KRAKOW															
AREA NO	SUBJECT	SUBJECT	SUBJECT	SUBJECT	SUBJECT	SUBJECT	SUBJECT	SUBJECT								
4355M	A9F															
K	R	A	K	O	W	S	O	U	T	H	E	R	N	S	E	C
T	I	O	N	O	F	N	O	W	A	H	U	T	A	S	T	
E	E	L	P	L	A	N	T							(LENIN)		

25X1A

DATE OF PHOTO	TYPE	QUALITY	CLASS	NO. OF CARDS
9 June	574	2	4	1
CLASSIFICATION	CAPTIONED BY			
Approved for Release 2000/08/14 : CIA-RDP78-05867A000	[Redacted]			

FORM NO. 174 USE PREVIOUS EDITIONS PHOTO ANALYSIS REPORT

PHOTO NO. 20031
 LOT NO. 1502
 IAA REFERENCE 3
 LATTITUDE 50° 19' N
 LONGITUDE 19° 55' E

COUNTRY POLAND
 PROVINCE KRAKOW

AREA NO. 4355M
 SUBJECT A9F
 SUBJECT
 SUBJECT
 SUBJECT
 SUBJECT
 SUBJECT
 SUBJECT
 SUBJECT

K R A K O W S O U T H E R N S E C
 T I O N O F N O W A H U T A , S T
 E E L P L A N T

(LENIN)

25X1A

DATE OF PHOTO	TYPE	QUALITY	CLASS	NO. OF CARDS
9 June 57	4	2	4	1

CLASSIFICATION
 CAPTIONED BY

PHOTO NO. 2000/08/14 LOT NO. 4355M MAP REFERENCE A-4302 LATITUDE 50 25N LONGITUDE 19 55E

COUNTRY POLAND PROVINCE KRAKOW

AREA NO. 4355M SUBJECT A9F

K	R	A	K	O	W	B	L	O	O	M	I	N	G	M	I	L
L	A	T	N	O	W	A	H	U	T	A	S	T	E	E	L	
P	L	T	①	O	F	4										

PART ① OF 4 PART PANORAMA (SEE CIA 296313 THRU 296316)

DATE OF PHOTO	TYPE	QUALITY	CLASS	NO. OF CARDS
9 June	57	4	1	4

CLASSIFICATION SECRET CAPTIONED BY AK

PHOTO NO. 296313
 Approved For Release 2000/08/14 : CIA-RDP78-05867A000290700007

COUNTRY: POLAND PROVINCE: KRAKOW

AREA: 4355 M A9F

K R A K O W B L O O M I N G M I L

L A T N O W A H U T A S T E E L

P L T 2 O F 4 (LENIN)

PART 2 OF 4 PART PANORAMA. (SEE CIA 296313 THRU 296316)

25X1A

DATE OF PHOTO	TYPE	QUALITY	CLASS	NO. OF CARDS
9 June 57	4	1	4	1

CLASSIFICATION: *RU* CAPTIONED BY: *RAE*

PHOTO NO. 200015 LOT NO. 2000/08/14 MAP REFERENCE 25X1A LATTITUDE 50° 19' 55" E LONGITUDE 19 55 E
 Approved For Release 2000/08/14 : CIA-RDP78-05867A0002007000674

COUNTRY POLAND PROVINCE KRAKOW

AREA NO. 4355M SUBJECT A9F
 K R A K O W B L O O M I N G M I L
 L A T N O W A H U T A S T E E L
 P L T 3 O F 4 (LENIN)

PART 3 OF 4 PART PANORAMA (SEE CIA THRU)

25X1A

DATE OF PHOTO	TYPE	QUALITY	CLASS	NO. OF CARDS
9 June	57	4	1	4

CLASSIFICATION: Approved For Release 2000/08/14 : CIA-RDP78-05867A0002007000674

PHOTO NO. 206236 LOT NO. MAP REFERENCE LATITUDE LONGITUDE
 Approved For Release 2000/08/14 : CIA-RDP78-05867A000200700007A 19 55 E

COUNTRY POLAND REFERENCE KRAKOW

AREA NO. 4355M A9F SUBJECT SUBJECT SUBJECT SUBJECT SUBJECT SUBJECT SUBJECT SUBJECT

K R A K O W B L O O M I N G M I L
 L A T N O W A M U T A S T E E L
 P L T [4 O F 4] (LENIN)

PART 4 OF 4 PART PANORAMA. (SEE CIR-
 THRU)

25X1A

DATE OF PHOTO	TYPE	QUALITY	CLASS	NO. OF CARDS
9 June	57	4	1	4

CLASSIFICATION CAPTIONED BY
 Approved For Release 2000/08/14 : CIA-RDP78-05867A000200700007A

PHOTO NO. Approved For Release 2000/08/14 : CIA-RDP78-05867A000200700007-1 LOT NO. 25X1A MAP REFERENCE 25X1A LATITUDE 52 19 LONGITUDE 22 55 E

COUNTRY POLAND PROVINCE KRAKOW

AREA NO. 4355M SUBJECT A9F SUBJECT SUBJECT SUBJECT SUBJECT SUBJECT SUBJECT SUBJECT

K R A K O W B L O O M I N G M I L
L A T S T E E L P L A N T ①
O F 2 P A R T \$

→ NOWA HUTA (LENIN)
PART ① OF 2 PART PANORAMA.

DATE OF PHOTO	TYPE	QUALITY	CLASS	NO. OF CARDS
<u>9 June 57</u>	<u>4</u>	<u>2</u>	<u>4</u>	<u>1</u>

CLASSIFICATION Approved For Release 2000/08/14 : CIA-RDP78-05867A00 CAPTIONED BY [Signature]

PHOTO NO. 206218 LOT NO. 2000/08/14 MAP REFERENCE CIA-RDP78-05867A000200700007-4 LATITUDE 39 05 N LONGITUDE 19 55 E

COUNTRY POLAND PROVINCE KRAKOW

AREA NO.	SUBJECT	SUBJECT	SUBJECT	SUBJECT	SUBJECT	SUBJECT	SUBJECT	SUBJECT	SUBJECT
<u>4355M</u>	<u>A9F</u>								
<u>K R A K O W</u>	<u>M I L L</u>	<u>A T</u>	<u>N O W A</u>	<u>H U T A</u>					
	<u>T E E L</u>	<u>P L A N T</u>							

(LENIN)

25X1A

DATE OF PHOTO	TYPE	QUALITY	CLASS	NO. OF CARDS
<u>9 June</u>	<u>57</u>	<u>4</u>	<u>1</u>	<u>4</u>

CLASSIFICATION Approved For Release 2000/08/14 : CIA-RDP78-05867A000200700007-4 CAPTIONED BY AK

PHOTO NO. 200771 LOT NO. 2000/08/14 MAP REFERENCE CIA-RDP78-05867A000200700007-A LATITUDE 50 25 N LONGITUDE 19 55 E

COUNTRY POLAND PROVINCE KRAKOW

AREA NO	SUBJECT	SUBJECT	SUBJECT	SUBJECT	SUBJECT	SUBJECT	SUBJECT	SUBJECT	SUBJECT
<u>4255M</u>	<u>A9F</u>								
<u>K R A K O W</u>	<u>R</u>	<u>E</u>	<u>C</u>	<u>R</u>	<u>E</u>	<u>A</u>	<u>T</u>	<u>I</u>	<u>O</u>
<u>L</u>	<u>D</u>	<u>G</u>	<u>A</u>	<u>T</u>	<u>N</u>	<u>O</u>	<u>W</u>	<u>A</u>	<u>H</u>
<u>E</u>	<u>L</u>	<u>F</u>	<u>L</u>	<u>A</u>	<u>N</u>	<u>T</u>			

→ (LENIN)

25X1A

DATE OF PHOTO	TYPE	QUALITY	CLASS	NO. OF CARDS
<u>9 June</u>	<u>57</u>	<u>4</u>	<u>1</u>	<u>4</u>

CLASSIFICATION Approved For Release 2000/08/14 - CIA-RDP78-05867A00 CAPTIONED BY [Signature]

PHOTO NO. 206321 LOT NO. 1-7502 MAP REFERENCE 5 LATITUDE 52 20' N LONGITUDE 19 55 E
 Approved For Release 2000/08/14 : CIA-RDP78-05867A000200700007A

COUNTRY POLAND PROVINCE KRAKOW

AREA NO	SUBJECT	SUBJECT	SUBJECT	SUBJECT	SUBJECT	SUBJECT	SUBJECT	SUBJECT
<u>4355 M</u>	<u>A9F</u>							
<u>K R A K O W</u>	<u>H O T</u>	<u>R O L L I N G</u>						
<u>M I L L</u>	<u>A T</u>	<u>N O W A</u>	<u>H U T A</u>	<u>S T</u>				
<u>E E L</u>	<u>P L A N T</u>							<u>(LENIN)</u>

25X1A

DATE OF PHOTO	TYPE	QUALITY	CLASS	NO. OF CARDS
<u>9 June</u>	<u>57</u>	<u>1</u>	<u>1</u>	<u>4</u>

CLASSIFICATION: SECRET CAPTIONED BY: PAC
 Approved For Release 2000/08/14 : CIA-RDP78-05867A000200700007A

Approved For Release 2000/08/14 : CIA-RDP78-03867A000200700007A

LOT NO. K-7200 MAP REFERENCE C LATTITUDE 50 25N LONGITUDE 19 55E

COUNTRY POLAND PROVINCE KRAKOW

AREA NO 4355M SUBJECT A9F

K R A K O W ⁵ B ¹⁰ L A S T ¹⁵ F U R N A C ²⁰

E A T ²⁵ N O W A ³⁰ H U T A ³⁵ S T E E L ⁴⁰

F L A N T ⁴⁵ ⁵⁰

(LENIN)

25X1A

DATE OF PHOTO	TYPE	QUALITY	CLASS	NO. OF CARDS
9 June	5 7 4	1	4	1

CLASSIFICATION Approved For Release 2000/08/14 : CIA-RDP78-03867A000200700007A CAPTIONED BY [Signature]

PHOTO NO. *Approved For Release 2000/08/14 : CIA-RDP78-05867A000200700007-4* LOT NO. *A-3375* MAP REFERENCE *22* LATITUDE *52° 19' 55" N* LONGITUDE *19° 55' E*

COUNTRY *POLAND* PROVINCE *KRAKOW*

AREA NO	SUBJECT	SUBJECT	SUBJECT	SUBJECT	SUBJECT	SUBJECT	SUBJECT	SUBJECT
<i>4355M</i>	<i>C2G</i>	<i>C4B</i>						
<i>KRAKOW</i>	<i>IN</i>	<i>NOVA</i>	<i>HUTA</i>	<i>PARK</i>	<i>IN</i>	<i>FG</i>	<i>BUILDINGS</i>	<i>SUBURB</i>

25X1A

DATE OF PHOTO	TYPE	QUALITY	CLASS	NO. OF CARDS	SC
<i>9 July</i>	<i>57</i>	<i>4</i>	<i>2</i>	<i>4</i>	<i>2</i>

CLASSIFICATION *OLD* CAPTIONED BY *MAC*

Approved For Release 2000/08/14 : CIA-RDP78-05867A000200700007-4

Approved For Release 2000/08/14 : CIA-RDP78-05867A000200700007-4

LOT NO. K-3373 MAP REFERENCE C LATITUDE 50 25 N LONGITUDE 19 55 E

COUNTRY POLAND PROVINCE KRAKOW

AREA NO	SUBJECT	SUBJECT	SUBJECT	SUBJECT	SUBJECT	SUBJECT	SUBJECT	SUBJECT	SUBJECT
4355M	C2G								
KRAKOW			10	UID		15	BUILDING		20
			25	IN		30	NOWA HUTA		35
			40			45	SUBURB		50

25X1A

DATE OF PHOTO	TYPE	QUALITY	CLASS	NO. OF CARDS
9 July	57	4	1	4

CLASSIFICATION Approved For Release 2000/08/14 : CIA-RDP78-05867A000200700007-4 CAPTIONED BY

PHOTO NO. *206395* LOT NO. *A-2575* MAP REFERENCE *205867A000209700007-A* LATITUDE *50 45 N* LONGITUDE *19 55 E*

COUNTRY *POLAND* PROVINCE *KRAKOW*

AREA NO	SUBJECT	SUBJECT	SUBJECT	SUBJECT	SUBJECT	SUBJECT	SUBJECT	SUBJECT	SUBJECT
<i>4355 M</i>	<i>C3G</i>	<i>C4B</i>							
<i>K R A K O W</i>	<i>U D</i>	<i>B U I L D I N G</i>							
<i>I N</i>	<i>N O W A</i>	<i>H U T A</i>	<i>S U B U R B</i>						

DATE OF PHOTO	TYPE	QUALITY	CLASS	NO. OF CARDS	5
<i>9 July</i>	<i>57</i>	<i>4</i>	<i>2</i>	<i>4</i>	<i>2</i>

CLASSIFICATION *SECRET* CAPTIONED BY *PH*

PHOTO NO. 296326 APPROVED FOR RELEASE 2000/08/14 · CIA-RDP78-03867A000200700007A
 LOT NO. R-3372 MAP REFERENCE C LATITUDE 50 25 N LONGITUDE 19 55 E

COUNTRY POLAND PROVINCE KRAKOW

AREA NO	SUBJECT	SUBJECT	SUBJECT	SUBJECT	SUBJECT	SUBJECT	SUBJECT	SUBJECT
<u>4255M</u>	<u>C2G</u>	<u>CHB</u>						
<u>KRAKOW</u>	<u>IN</u>	<u>NOWA</u>	<u>UD</u>	<u>H</u>	<u>ETA</u>	<u>BUILDING</u>	<u>\$</u>	<u>B</u>

DATE OF PHOTO	TYPE	QUALITY	CLASS	NO. OF CARDS
<u>9 July</u>	<u>57</u>	<u>4</u>	<u>2</u>	<u>4</u>

CLASSIFICATION SECRET CAPTURED BY [Signature]

PHOTO NO. *2000/08/14* APPROVED FOR RELEASE 2000/08/14 : CIA-RDP78-05867A000200700007-4
 LOT NO. *1-3375* MAP REFERENCE *2* LATITUDE *50 25 N* LONGITUDE *19 55 E*

COUNTRY *POLAND* PROVINCE *KRAKOW*

AREA NO	SUBJECT	SUBJECT	SUBJECT	SUBJECT	SUBJECT	SUBJECT	SUBJECT	SUBJECT
<i>4355M</i>	<i>C2G</i>	<i>AKC</i>						
<i>KRAKOW</i> ⁵			<i>UD</i> ¹⁰		<i>BUILDING</i> ¹⁵			
<i>IN</i> ²⁵	<i>NOWA</i>		<i>HUTA</i> ³⁰		<i>SUBURB</i> ³⁵			
<i>TRO</i> ⁴⁵	<i>LLEY</i>							

25X1A

DATE OF PHOTO	TYPE	QUALITY	CLASS	NO. OF CARDS
<i>9 July</i>	<i>57</i>	<i>4</i>	<i>1</i>	<i>4</i>
				<i>2</i>

CLASSIFICATION *SECRET* CAPTIONED BY *[Signature]*
 Approved For Release 2000/08/14 : CIA-RDP78-05867A000

PHOTO NO. 25X1A LOT NO. 25X1A MAP REFERENCE 25X1A LATITUDE 50° 23' N LONGITUDE 19° 55' E
 Approved For Release 2000/08/14 : CIA-RDP78-05867A000200700007-1

COUNTRY POLAND PROVINCE KRAKOW

AREA NO	SUBJECT	SUBJECT	SUBJECT	SUBJECT	SUBJECT	SUBJECT	SUBJECT	SUBJECT	SUBJECT
<u>4355M</u>	<u>A9F</u>	<u>C3A</u>							
<u>K R A K O W</u>	<u>I N G</u>	<u>F O R</u>	<u>N O W A</u>	<u>H U L T A</u>	<u>E E L</u>	<u>P L T</u>	<u>P A N</u>	<u>W O R K E R</u>	<u>H O U S E</u>

PART ① OF 3 PART PANORAMA.

25X1A

DATE OF PHOTO	TYPE	QUALITY	CLASS	NO. OF CARDS
<u>9 July</u>	<u>57</u>	<u>4</u>	<u>1</u>	<u>4</u>

CLASSIFICATION SECRET CAPTIONED BY [Signature]

PHOTO NO. 00673A LOT NO. 2000/08/14 MAP REFERENCE CIA-RDP78-05867A000200700001A LATITUDE 50 20 00 N LONGITUDE 19 55 E

COUNTRY POLAND PROVINCE KRAKOW

AREA NO	SUBJECT	SUBJECT	SUBJECT	SUBJECT	SUBJECT	SUBJECT	SUBJECT	SUBJECT	SUBJECT
<u>43.55 M</u>	<u>A9F</u>	<u>C3A</u>							
<u>K R A K O W</u>	<u>W</u>	<u>O R K E R</u>	<u>'</u>	<u>15</u>	<u>\$</u>	<u>H</u>	<u>O</u>	<u>U</u>	<u>20</u>
<u>I N G</u>	<u>25</u>	<u>F O R</u>	<u>N</u>	<u>30</u>	<u>O W A</u>	<u>H</u>	<u>35</u>	<u>U T A</u>	<u>40</u>
<u>E E L</u>	<u>45</u>	<u>P L T</u>	<u>50</u>	<u>P</u>	<u>A N</u>				

PART 2 OF 3 PART PANORAMA.

25X1A

DATE OF PHOTO	TYPE	QUALITY	CLASS	NO. OF CARDS
<u>9 July</u>	<u>57</u>	<u>4</u>	<u>1</u>	<u>4</u>
				<u>2</u>

CLASSIFICATION ALL CAPTIONED BY ME

PHOTO NO. 396330 LOT NO. K-3375 MAP REFERENCE 2000/08/14 CIA-RDP78-05867A000200700097N LATITUDE 50 23N LONGITUDE 19 55E

COUNTRY POLAND PROVINCE KRAKOW

AREA NO	SUBJECT	SUBJECT	SUBJECT	SUBJECT	SUBJECT	SUBJECT	SUBJECT	SUBJECT	SUBJECT
<u>4.355M</u>	<u>A9F</u>	<u>C3A</u>							
<u>KRAKOW</u>	<u>WORKER</u>	<u>\$</u>	<u>#</u>	<u>0</u>	<u>U</u>	<u>\$</u>			
<u>ING</u>	<u>FOR</u>	<u>NOWA</u>	<u>#</u>	<u>U</u>	<u>T</u>	<u>A</u>	<u>\$</u>	<u>IT</u>	
<u>EEL</u>	<u>PLT</u>	<u>PAN</u>							

PART 3 OF 3 PART PANORAMA

DATE OF PHOTO	TYPE	QUALITY	CLASS	NO. OF CARDS
<u>9 July</u>	<u>57</u>	<u>4</u>	<u>1</u>	<u>4 2</u>

CLASSIFICATION SECRET CAPTIONED BY AF

PHOTO NO. 2000/08/14 LOT NO. 2000/08/14 MAP REFERENCE CIA-RDP78-03867A000200700007-4 LATITUDE 50 25 N LONGITUDE 19 55 E

COUNTRY POLAND PROVINCE KRAKOW

AREA NO. 4355M SUBJECT A9F

K	R	A	K	O	W	N	O	R	T	H	E	N	D	O	F

N O W A H U T A S T E E L P L A N T

→ (LENIN)

FROM ROAD RUNNING EAST-WEST ALONG SOUTH SIDE OF COMBINE.

DATE OF PHOTO	TYPE	QUALITY	CLASS	NO. OF CARDS
<u>9 July</u>	<u>57</u>	<u>4</u>	<u>2</u>	<u>4</u>

Approved For Release 2000/08/14 : CIA-RDP78-05867A000200700097-4

LOT NO. 2000/08/14 - CIA-RDP78-05867A000200700097-4

MAP REFERENCE: 2

LATITUDE: 50 25 N

LONGITUDE: 19 55 E

COUNTRY: POLAND

PROVINCE: KRAKOW

AREA NO.	SUBJECT	SUBJECT	SUBJECT	SUBJECT	SUBJECT	SUBJECT	SUBJECT	SUBJECT	SUBJECT							
4355 M	A9F															
K	R	A	K	O	W	N	O	R	T	H	E	N	D	O	F	
	N	O	W	A	H	U	T	A	S	T	E	E	L	P	L	A

NT

(LENIN)

FROM ROAD RUNNING EAST-WEST ALONG SOUTH SIDE OF COMBINE.

25X1A

DATE OF PHOTO	TYPE	QUALITY	CLASS	NO. OF CARDS
9 July	57	4	2	4 1

CLASSIFIED BY: [Signature]

CAPTIONED BY: [Signature]

Approved For Release 2000/08/14 : CIA-RDP78-05867A000200700097-4

FORM NO. 174 USE PREVIOUS EDITIONS PHOTO ANALYSIS REPORT GPO 818791

PHOTO NO. 29633 APPROVED FOR RELEASE 2000/08/14 : CIA-RDP78-05867A000200700007A
 LATITUDE 50 23 N LONGITUDE 19 55 E

COUNTRY POLAND PROVINCE KRAKOW

AREA NO	SUBJECT	SUBJECT	SUBJECT	SUBJECT	SUBJECT	SUBJECT	SUBJECT	SUBJECT	SUBJECT
<u>4355M</u>	<u>A9F</u>								
<u>KRAKOW</u>	<u>N</u>	<u>10</u>	<u>R</u>	<u>15</u>	<u>T</u>	<u>H</u>	<u>E</u>	<u>20</u>	<u>N</u>
<u>N</u>	<u>25</u>	<u>30</u>	<u>35</u>	<u>40</u>	<u>45</u>	<u>50</u>	<u>55</u>	<u>60</u>	<u>65</u>
<u>OWA</u>	<u>H</u>	<u>U</u>	<u>T</u>	<u>A</u>	<u>1</u>	<u>2</u>	<u>3</u>	<u>4</u>	<u>5</u>
<u>N</u>	<u>T</u>								

(LENIN)

FROM ROAD RUNNING EAST-WEST ALONG SOUTH SIDE OF COMBINE.

25X1A

DATE OF PHOTO	TYPE	QUALITY	CLASS	NO. OF CARDS
<u>9 July</u>	<u>574</u>	<u>2</u>	<u>4</u>	<u>1</u>

CLASSIFICATION SECRET CAPTIONED BY [Signature]
 APPROVED FOR RELEASE 2000/08/14 : CIA-RDP78-05867A000200700007A

PHOTO NO. *850.13* APPROVED FOR RELEASE 2000/08/14 : CIA-RDP78-05867A000200700007-A
 LOT NO. *K-3375* LATITUDE *50 23 N* LONGITUDE *19 55 E*

COUNTRY <i>POLAND</i>		PROVINCE <i>KRAKOW</i>						
AREA NO. <i>4355 M</i>	SUBJECT <i>A9F</i>	SUBJECT	SUBJECT	SUBJECT	SUBJECT	SUBJECT	SUBJECT	SUBJECT
<i>K R A K O W</i>	<i>N O W A</i>	<i>H U T A</i>	<i>(L E</i>	<i>N I N)</i>	<i>\$ T E E L</i>	<i>P L A N T</i>	<i>①</i>	<i>O</i>
<i>F 4</i>								

FROM ROAD RUNNING EAST-WEST ALONG SOUTH SIDE OF COMBINE. PART ① OF 4 PART PANORAMA. (SEE CIA 296335 THRU 296338)

25X1A

DATE OF PHOTO	TYPE	QUALITY	CLASS	NO. OF CARDS
<i>9 July</i>	<i>574</i>	<i>2</i>	<i>4</i>	<i>1</i>

CLASSIFICATION: *ALL* CAPTIONED BY: *RAE*
 APPROVED FOR RELEASE 2000/08/14 : CIA-RDP78-05867A000200700007-A

Approved For Release 2000/08/14 : CIA-RDP78-06867A000200700097-4

PHOTO NO. 174 LOT NO. 11-3373 MAP REFERENCE C-37 LATITUDE 51 25N LONGITUDE 19 55E

COUNTRY POLAND PROVINCE KRAKOW

AREA NO. 4255M	SUBJECT A9F	SUBJECT	SUBJECT	SUBJECT	SUBJECT	SUBJECT	SUBJECT	SUBJECT
K R A K O W			N O W A		H U T A		(L E	
N I N					P L A N T		2	0
F 4								

FROM ROAD RUNNING EAST-WEST ALONG SOUTH SIDE OF COMBINE. PART 2 OF 4 PART PANORAMA (SEE CIA THRU)

25X TA

DATE OF PHOTO	TYPE	QUALITY	CLASS	NO. OF CARDS
9 July	57	4	2	4

CLASSIFICATION CAPTIONED BY

PHOTO NO. 206227 Approved For Release 2000/08/14 : CIA-RDP78-05867A000200700007-4
 LOT NO. A-3315 MAP REFERENCE C LATITUDE 50 25N LONGITUDE 19 55E

COUNTRY POLAND PROVINCE KRAKOW

AREA NO	SUBJECT	SUBJECT	SUBJECT	SUBJECT	SUBJECT	SUBJECT	SUBJECT	SUBJECT	SUBJECT
<u>4355M</u>	<u>A9F</u>								
<u>K</u>	<u>R</u>	<u>A</u>	<u>K</u>	<u>O</u>	<u>W</u>	<u>N</u>	<u>O</u>	<u>W</u>	<u>A</u>
<u>N</u>	<u>I</u>	<u>N</u>	<u>S</u>	<u>T</u>	<u>E</u>	<u>E</u>	<u>L</u>	<u>P</u>	<u>L</u>
<u>F</u>	<u>4</u>								

FROM ROAD RUNNING EAST-WEST ALONG SOUTH SIDE OF COMBINE. PART 3 OF 4 PART PANORAMA. (SEE CIA TRAIL)

DATE OF PHOTO	TYPE	QUALITY	CLASS	NO. OF CARDS	SCIENCE PHOTOGRAPHY
<u>9 July</u>	<u>57</u>	<u>4</u>	<u>2</u>	<u>4</u>	<u>1</u>

CLASSIFICATION SECRET CAPTIONED BY [Signature]
 Approved For Release 2000/08/14 : CIA-RDP78-05867A000200700007-4

PHOTO NO. ~~000000~~ Release 2000/08/14 - CIA - RDP78-05867A000200700007A
 LOT NO. ~~10~~ *K-3313* MAP REFERENCE *C* LATITUDE *50 20 N* LONGITUDE *19 55 E*

COUNTRY *POLAND* PROVINCE *KRAKOW*

AREA NO	SUBJECT	SUBJECT	SUBJECT	SUBJECT	SUBJECT	SUBJECT	SUBJECT	SUBJECT	SUBJECT
<i>4355M</i>	<i>A9F</i>								
<i>K R A K O W</i>	<i>N O W A</i>	<i>H U T A</i>	<i>(L E</i>	<i>N I N)</i>	<i>25</i>	<i>30</i>	<i>35</i>	<i>40</i>	<i>40</i>
<i>F 4</i>	<i>45</i>	<i>50</i>							

FROM ROAD RUNNING EAST-WEST ALONG SOUTH SIDE OF COMBINE. PART 4 OF 4 PART PANORAMA. (SEE CIA TRAIL)

DATE OF PHOTO	TYPE	QUALITY	CLASS	NO. OF CARDS
<i>9 July</i>	<i>57</i>	<i>4</i>	<i>24</i>	<i>1</i>




PHOTO NO. 296339 Approved For Release 2000/08/14 : CIA-RDP78-05867A000200700007-4
 LOT NO. A-3375 MAP REFERENCE 8 LATITUDE 50 20' N LONGITUDE 19 55 E

COUNTRY: POLAND PROVINCE: KRAKOW

AREA NO	SUBJECT	SUBJECT	SUBJECT	SUBJECT	SUBJECT	SUBJECT	SUBJECT	SUBJECT
<u>4355M</u>	<u>A9F</u>							
<u>KRAKOW</u>			<u>INTERIOR</u>				<u>OF</u>	
<u>HOT</u>			<u>ROLLING</u>			<u>MILL</u>		<u>AT</u>
<u>STEEL</u>			<u>PLANT</u>					
<u>NOWA HUTA (LENIN)</u>								

25X1A

DATE OF PHOTO	TYPE	QUALITY	CLASS	NO. OF CARDS
<u>9 July</u>	<u>57</u>	<u>1</u>	<u>2</u>	<u>4</u>

CLASSIFICATION: ADD CAPTIONED BY: AK
 Approved For Release 2000/08/14 : CIA-RDP78-05867A000200700007-4

PHOTO NO. *296341* Approved For Release *2000/08/14* : CIA-RDP78-05867A000200700007-4
 FILE NO. *A-3375* MAP REFERENCE *C* LATITUDE *50 25 N* LONGITUDE *19 55 E*

COUNTRY *POLAND* PROVINCE *KRAKOW*

AREA NO.	SUBJECT	SUBJECT	SUBJECT	SUBJECT	SUBJECT	SUBJECT	SUBJECT	SUBJECT
<i>4355M</i>	<i>A9F</i>							
<i>KRAKOW</i>	<i>INT</i>	<i>ER</i>	<i>I</i>	<i>O</i>	<i>R</i>	<i>O</i>	<i>F</i>	
<i>HOT</i>	<i>R</i>	<i>O</i>	<i>L</i>	<i>L</i>	<i>I</i>	<i>N</i>	<i>G</i>	<i>M</i>
<i>STEEL</i>	<i>P</i>	<i>L</i>	<i>A</i>	<i>N</i>	<i>T</i>			

→ NOWA HUTA (LENIN)

25X1A

DATE OF PHOTO	TYPE	QUALITY	CLASS	NO. OF CARDS
<i>9 July 57</i>	<i>1</i>	<i>2</i>	<i>4</i>	<i>1</i>

CLASSIFICATION *SECRET* CAPTIONED BY *AK*

Approved For Release *2000/08/14* : CIA-RDP78-05867A000200700007-4

Approved For Release 2000/08/14 : CIA-RDP78-05867A000200700007A

PHOTO NO. 201374 LOT NO. 1-3375 MAP REFERENCE C LATTITUDE 50 25N LONGITUDE 19 55E

COUNTRY POLAND PROVINCE KRAKOW

AREA NO	SUBJECT	SUBJECT	SUBJECT	SUBJECT	SUBJECT	SUBJECT	SUBJECT	SUBJECT	SUBJECT						
4355M	A9F														
K	R	A	K	O	W	I	N	T	E	R	I	O	R	O	F
H	O	T	R	O	L	L	I	N	G	M	I	L	L	A	T
S	T	E	E	L	P	L	A	N	T						
→ NOWA HUTA (LENIN)															

25X1A

DATE OF PHOTO	TYPE	QUALITY	CLASS	NO. OF CARDS
9 July	57	1	2	4

CLASSIFICATION: *SECRET* CAPTIONED BY: *AK*

Approved For Release 2000/08/14 : CIA-RDP78-05867A000200700007A

FORM NO. 174 USE PREVIOUS EDITIONS PHOTO ANALYSIS REPORT GPO 916791

PHOTO NO. Approved For Release 2000/08/14 : CIA-RDP78-05867A000200700007-4
 LOT NO. R-3375
 MAP REFERENCE C
 LATITUDE 50 22 N
 LONGITUDE 19 55 E

COUNTRY POLAND PROVINCE KRAKOW

AREA NO 4355M A9F

K R A K O W I N T E R I O R O F

H O T R O L L I N G M I L L A T

S T E E L P L A N T

↓ NOWA HUTA

(LENIN)

25X1A

DATE OF PHOTO	TYPE	QUALITY	CLASS	NO. OF CARDS
9 July 57	1	2	4	1

CLASSIFICATION Approved For Release 2000/08/14 : CIA-RDP78-05867A
 CAPTIONED BY [Signature]

PHOTO NO. 00000814
 LOT NO. R 4497
 MAP REFERENCE 3
 LATITUDE 45 38 N
 LONGITUDE 15 56 E

COUNTRY YUGOSLAVIA PROVINCE HRVATSKA

AREA NO.	SUBJECT	SUBJECT	SUBJECT	SUBJECT	SUBJECT	SUBJECT	SUBJECT	SUBJECT	SUBJECT
280M	D2C	AL9							
V E L I K A			5	10	15	20			
N D			25	30	35	40			
E			45	50					

PART ① OF 2 PART PANORAMA.

32 31
 42 30
 15 13
 121
 30

DATE OF PHOTO	TYPE	QUALITY	CLASS	NO. OF CARDS
July 57	4	1	B	2

CLASSIFICATION S/Nova/CC CAPTIONED BY [Signature]

PHOTO NO: Approved For Release 2000/08/14 : CIA-RDP78-05867A000200700007-4
 REF: 4499 C 43 JAN 15 56 E

COUNTRY: YUGOSLAVIA PROVINCE: HRVATSKA

AREA NO	SUBJECT	SUBJECT	SUBJECT	SUBJECT	SUBJECT	SUBJECT	SUBJECT	SUBJECT
280 M	D2C	AL9						
V E L I K A								
N D								
E								

VELIKA ŠMOKVICA ISLAND
 CONSTRUCTION ZONE
 2 OF 2

PART 2 OF 2 PART PANORAMA.
 (1)

25X1A

DATE OF PHOTO	TYPE	QUALITY	CLASS	NO. OF CARDS	ES
July 57	4	1	B	2	

CLASSIFICATION: Approved For Release 2000/08/14 : CIA-RDP78-05867A000200700007-4
 CAPTIONED BY: [REDACTED]


PHOTO NO. 25X1A LOT NO. 2000/08/14 MAP REFERENCE CIA-RDP78-05867A000200700007-4 LONGITUDE 15 56 E

COUNTRY YUGOSLAVIA PROVINCE HRVATSKA

AREA NO	SUBJECT	SUBJECT	SUBJECT	SUBJECT	SUBJECT	SUBJECT	SUBJECT	SUBJECT
<u>280M</u>	<u>D2C</u>	<u>998</u>						
<u>V E L I K A</u>	<u>N D</u>	<u>H I L L</u>	<u>S M O K V I C A</u>	<u>A</u>	<u>I S L A</u>			
<u>1</u>	<u>2</u>	<u>3</u>	<u>4</u>	<u>5</u>	<u>6</u>	<u>7</u>	<u>8</u>	<u>9</u>
<u>10</u>	<u>11</u>	<u>12</u>	<u>13</u>	<u>14</u>	<u>15</u>	<u>16</u>	<u>17</u>	<u>18</u>
<u>19</u>	<u>20</u>	<u>21</u>	<u>22</u>	<u>23</u>	<u>24</u>	<u>25</u>	<u>26</u>	<u>27</u>
<u>28</u>	<u>29</u>	<u>30</u>	<u>31</u>	<u>32</u>	<u>33</u>	<u>34</u>	<u>35</u>	<u>36</u>
<u>37</u>	<u>38</u>	<u>39</u>	<u>40</u>	<u>41</u>	<u>42</u>	<u>43</u>	<u>44</u>	<u>45</u>

(1) CEMENT MIXER (2) LAYER OF ENFORCED CONCRETE WHICH CLOSES BUNKER ENTRANCE (4) PIPE TO DISPOSE OF WASTE MATERIAL. PART 1 OF 2 PART PANORAMA.

25X1A

DATE OF PHOTO	TYPE	QUALITY	CLASS	NO. OF CARDS	SOURCE OF PHOTOGRAPH
<u>July 57</u>	<u>4</u>	<u>1</u>	<u>B</u>	<u>2</u>	
CLASSIFICATION <u>SECRET</u> CAPTIONED BY <u>ASG</u> Approved For Release 2000/08/14 : CIA-RDP78-05867A000200700007-4					

Approved For Release 2000/08/14 : CIA-RDP78-05867A00020007000074

PHOTO NO	LOT NO	MAP REFERENCE	LATITUDE	LONGITUDE
006	19		15	56E
COUNTRY	PROVINCE			
YUGOSLAVIA	HRVATSKA			
AREA NO	SUBJECT	SUBJECT	SUBJECT	SUBJECT
380M	D2C	998		
V E L I K A		\$ M O K V I C A		I S L A
N D		H I L L		A N N O T A T E D
2		O F		2

(3) DEEP HOLE IN ROCK (5) MASONRY
 OBSERVATION POST (6) MACHINE GUN
 POSITION. PART 2 OF 2 PART
 PANORAMA.

25X1A

DATE OF PHOTO	TYPE	QUALITY	CLASS	NO. OF CARDS	SO
July 57	4	1	B	2	
CLASSIFICATION	CAPTIONED BY				
SECRET	[Signature]				

Approved For Release 2000/08/14 : CIA-RDP78-05867A00020007000074

PHOTO NO. Approved For Release 2000/08/14 : CIA-RDP78-05867A000200700007-4 REFERENCE: K-4499 LATITUDE: 45 30N LONGITUDE: 15 56E

COUNTRY: YUGOSLAVIA PROVINCE: HRVATSKA

AREA NO	SUBJECT	SUBJECT	SUBJECT	SUBJECT	SUBJECT	SUBJECT	SUBJECT	SUBJECT
280M	DAC							
	5		10		15		20	
V E L I K A		\$ M O K V I C A				I S L A		
N D	25	\$ K E T C H	30		35	I S L A N D	40	
	45		50					

25X1A

DATE OF PHOTO	TYPE	QUALITY	CLASS	NO. OF CARDS	SC
July 57	0	2	B	1	

CLASSIFICATION: Approved For Release 2000/08/14 : CIA-RDP78-05867A000200700007-4 CAPTIONED BY: [Redacted]

PHOTO NO. *Approved For Release 2000/08/14 : CIA-RDP78-05867A000200700007-4* LOT NO. *002* MAP REFERENCE *002* LATITUDE *15* LONGITUDE *37E*

COUNTRY *YUGOSLAVIA* PROVINCE *HRVATSKA*

AREA NO. *280M* SUBJECT *D2C*

<i>M</i>	<i>U</i>	<i>R</i>	<i>T</i>	<i>E</i>	<i>R</i>	<i>I</i>	<i>S</i>	<i>L</i>	<i>A</i>	<i>N</i>	<i>D</i>	<i>15</i>	<i>S</i>	<i>K</i>	<i>E</i>	<i>T</i>	<i>C</i>	<i>20</i>
<i>H</i>	<i>O</i>	<i>F</i>	<i>25</i>	<i>I</i>	<i>S</i>	<i>L</i>	<i>A</i>	<i>N</i>	<i>D</i>	<i>30</i>	<i>35</i>							<i>40</i>
			<i>45</i>							<i>50</i>								

DATE OF PHOTO *July 5 7 0 2* TYPE *B* QUALITY *1* CLASS *25X1A* NO. OF CARDS *1*

CLASSIFICATION *S/NOVA/CC* CAPTIONED BY *AK*

PHOTO NO. [] LOT NO. [] MAP REFERENCE [] LATITUDE [] LONGITUDE []
 Approved For Release 2000/08/14 : CIA-RDP78-05867A000200700007-4 14 18E

COUNTRY YUGOSLAVIA PROVINCE HRVATSKA

AREA NO 280M SUBJECT D2C 984

L	O	S	I	N	J	I	S	L	A	N	D	15	S	K	E	T	20		
H	S	H	O	W	I	N	G	30	R	A	D	A	R	35	I	N	S	T	40
A	L	L	A	T	I	O	N	45											

KEY TO CIA 296350

25X1A

DATE OF PHOTO	TYPE	QUALITY	CLASS	NO. OF CARDS	SC
July 57	0	2	B	2	[REDACTED]

CLASSIFICATION [] CAPTIONED BY []
 Approved For Release 2000/08/14 : CIA-RDP78-05867A000200700007-4

PHOTO NO: 296250
 Approved For Release 2000/08/14 : CIA-RDP78-05867A000200700007-4

COUNTRY: YUGOSLAVIA
 PROVINCE: HRVATSKA

AREA NO	SUBJECT	SUBJECT	SUBJECT	SUBJECT	SUBJECT	SUBJECT	SUBJECT	SUBJECT
280M	D2C	984						
	5		10		15		20	
	25		30		35		40	
	45		50					
LOŠINJ ISLAND				RADAR				
INSTALLATION				WITH				
NTENNA				(A)				(1)

DATE OF PHOTO	TYPE	QUALITY	CLASS	NO. OF CARDS	SOURCE
July 57	4	2	B	2	[REDACTED]

CLASSIFICATION: Approved For Release 2000/08/14 : CIA-RDP78-05867A000200700007-4

PHOTO NO: 280M
 APPROVED FOR RELEASE 2000/08/14 : CIA-RDP78-05867A000200700007-4
 LOT NO: R-4499
 MAP REFERENCE: C
 LATITUDE: 45 20N
 LONGITUDE: 15 56E

COUNTRY: YUGOSLAVIA
 PROVINCE: HRVATSKA

AREA NO	SUBJECT	SUBJECT	SUBJECT	SUBJECT	SUBJECT	SUBJECT	SUBJECT	SUBJECT									
280M	D2H	D2C															
V	E	L	I	K	A	\$	M	O	K	V	I	C	A	I	\$	L	A
N	D	C	O	A	S	T	L	I	N	E	A	N	N	O	T		
A	T	E	D	①	O	F	9										

(1) NORTH POINT. PART ① OF 9
 PART PANORAMA. (SEE CIA 296351 1/2
 THRU 296359)

25X1A

DATE OF PHOTO	TYPE	QUALITY	CLASS	NO. OF CARDS
July 57	4	1	B	2


CLASSIFICATION: Approved For Release 2000/08/14 : CIA-RDP78-05867A000200700007-4
 CAPTIONED BY: [Signature]

PHOTO NO. *207.15* Approved For Release 2000/08/14 : CIA-RDP78-05867A000200700007-A
 LOT NO. *K-4497* MAP REFERENCE *C* LATITUDE *45 30N* LONGITUDE *15 56E*

COUNTRY *YUGOSLAVIA* PROVINCE *HRVATSKA*

AREA NO	SUBJECT	SUBJECT	SUBJECT	SUBJECT	SUBJECT	SUBJECT	SUBJECT	SUBJECT	SUBJECT
<i>280M</i>	<i>D2C</i>								
<i>V E L I K A</i>	<i>N D</i>	<i>C O A</i>	<i>S T</i>	<i>L I N E</i>	<i>2</i>	<i>O F</i>	<i>9</i>	<i>P A R T</i>	<i>S</i>

PART 2 OF 9 PART PANORAMA (SEE CIA THRU 9 1/2")

DATE OF PHOTO	TYPE	QUALITY	CLASS	NO. OF CARDS	25X1A
<i>July 57</i>	<i>4</i>	<i>1</i>	<i>B</i>	<i>1</i>	

CLASSIFICATION *S/Normal/CS* CAPTIONED BY *DC*
 Approved For Release 2000/08/14 : CIA-RDP78-05867A000200700007-4

Approved For Release 2000/08/14 : CIA-RDP78-05867A000200700007-4

PHOTO NO 230030	LOT NO A-4777	MAP REFERENCE C	LATITUDE 43 30 N	LONGITUDE 15 56 E
COUNTRY YUGOSLAVIA	PROVINCE HRVATSKA			
AREA NO 289M	SUBJECT D&C	SUBJECT	SUBJECT	SUBJECT
V E L I K A	S M O K V I C A	I S L A		
N D	C O A S T L I N E	3	O F	
9	P A R T S			
PART 3 OF 9 PART PANORAMA. (SEE CIA 296351 THRU 296359) 9/6				
DATE OF PHOTO July 57	TYPE 4	QUALITY 1	CLASS B	NO. OF CARDS 1
CLASSIFICATION S/Secret	CAPTIONED BY [Signature]			
FORM NO. 174	Approved For Release 2000/08/14 : CIA-RDP78-05867A000200700007-4			PHOTO ANALYSIS REPORT

GPO 915751

PHOTO NO. Approved For Release 2000/08/14 : CIA-RDP78-05867A000200700007-4 LOT NO. MAP REFERENCE LATITUDE LONGITUDE

COUNTRY YUGOSLAVIA PROVINCE HRVATSKA

AREA NO.	SUBJECT	SUBJECT	SUBJECT	SUBJECT	SUBJECT	SUBJECT	SUBJECT	SUBJECT											
280M	D2C																		
V	E	L	I	K	A	S	M	O	K	V	I	C	A	I	S	L	A		
N	D					C	O	A	S	T	L	I	N	E	4			O	F
9						P	A	R	T										

PART 4 OF 9 PART PANORAMA. (SEE CIA 296351 THRU 296359)

DATE OF PHOTO	TYPE	QUALITY	CLASS	NO. OF CARDS	NO. OF CARDS
July 57	4	1	B	1	25X1A

CLASSIFICATION S/NK/ok/cc CAPTIONED BY [Redacted]

PHOTO NO. *Approved For Release 2000/08/14 : CIA-RDP78-05867A000200700007-4* LOT NO. *307A* MAP REFERENCE *307A* LATITUDE *15* LONGITUDE *56E*

COUNTRY *YUGOSLAVIA* PROVINCE *HRVATSKA*

AREA NO. *380M* SUBJECT *D2C*

<i>V</i>	<i>E</i>	<i>L</i>	<i>I</i>	<i>K</i>	<i>A</i>	<i>S</i>	<i>M</i>	<i>O</i>	<i>K</i>	<i>V</i>	<i>I</i>	<i>C</i>	<i>A</i>	<i>I</i>	<i>S</i>	<i>L</i>	<i>A</i>
<i>N</i>	<i>D</i>	<i>C</i>	<i>O</i>	<i>A</i>	<i>S</i>	<i>T</i>	<i>L</i>	<i>I</i>	<i>N</i>	<i>E</i>	<i>5</i>	<i>O</i>	<i>F</i>				
<i>9</i>	<i>P</i>	<i>A</i>	<i>R</i>	<i>T</i>	<i>S</i>												

PART 5 OF 9 PART PANORAMA.
(SEE CIA 296351 THRU 296359) *9/5*

25X1A

DATE OF PHOTO	TYPE	QUALITY	CLASS	NO. OF CARDS
<i>July 57</i>	<i>4</i>	<i>1</i>	<i>B</i>	<i>1</i>

CLASSIFICATION *S/ABON/CC* CAPTIONED BY *PAK*

PHOTO NO. Approved For Release 2000/08/14 : CIA-RDP78-05867A000200700007-4 LOT NO. 297 MAP REFERENCE 29700007 LATITUDE 46° 15' N LONGITUDE 15° 56' E

CO-COUNTRY YUGOSLAVIA PROVINCE HRVATSKA

AREA NO	SUBJECT	SUBJECT	SUBJECT	SUBJECT	SUBJECT	SUBJECT	SUBJECT	SUBJECT	SUBJECT
<u>880 M</u>	<u>D2C</u>	<u>998</u>							
<u>V E L I K A</u>	<u>ND</u>	<u>COA</u>	<u>ST</u>	<u>L I N E</u>	<u>A</u>	<u>N</u>	<u>N</u>	<u>O</u>	<u>T</u>
<u>A T E D</u>	<u>6</u>	<u>O</u>	<u>F</u>	<u>9</u>					

(2) SINGLE GUNS. PART 6 OF 9 PART PANORAMA. (SEE CIA 296351 THRU 296359)!!

25X1A

DATE OF PHOTO	TYPE	QUALITY	CLASS	NO. OF CARDS	SO
<u>July 57</u>	<u>4</u>	<u>1</u>	<u>B</u>	<u>2</u>	

CLASSIFICATION SECRET CAPTIONED BY RE

Approved For Release 2000/08/14 : CIA-RDP78-05867A000200700007-4
 25098 K-4499 C 43 30N 15 56E

COUNTRY YUGOSLAVIA PROVINCE HRVATSKA

AREA NO	SUBJECT	SUBJECT	SUBJECT	SUBJECT	SUBJECT	SUBJECT	SUBJECT	SUBJECT									
280M	D2C																
V	E	L	I	K	A	S	M	O	K	V	I	C	A	I	S	L	A
N	D	C	O	A	S	T	L	I	N	E	7	O	F				
9	P	A	R	T													

PART 7 OF 9 PART PANORAMA. (SEE CIA 296351 THRU 296359)

25X1A

DATE OF PHOTO	TYPE	QUALITY	CLASS	NO. OF COPIES
July 57	4	1	B	1

CLASSIFICATION *Secret* CAPTIONED BY *De*
 Approved For Release 2000/08/14 : CIA-RDP78-05867A000200700007-4

PHOTO NO. 296351 LOT NO. A-7499 MAP REFERENCE C LATITUDE 43 30N LONGITUDE 15 56 E
 Approved For Release 2000/08/14 : CIA-RDP78-05867A0002007000074

COUNTRY YUGOSLAVIA PROVINCE HRVATSKA

AREA NO. 280M SUBJECT D2C AL9
 V E L I K A S M O K V I C A I S L A
 N D C O A S T L I N E A N N O T
 A T E D B O F 9 (3) SHED

PART 8 OF 9 PART PANORAMA (SEE
 CIA 296351 THRU 296359)
 8/2

DATE OF PHOTO	TYPE	QUALITY	CLASS	NO. OF CARDS
July 57	4	1	B	2



CLASSIFICATION S/NOV/CG CAPTIONED BY ME
 Approved For Release 2000/08/14 : CIA-RDP78-05867A0002007000074

PHOTO NO. *Approved For Release 2000/08/14 : CIA-RDP78-05867A000200700007-4* LOT NO. *2000/08/14* MAP REFERENCE *C* LATITUDE *45 35N* LONGITUDE *15 56E*

COUNTRY *YUGOSLAVIA* PROVINCE *HRVATSKA*

AREA NO	SUBJECT	SUBJECT	SUBJECT	SUBJECT	SUBJECT	SUBJECT	SUBJECT	SUBJECT
<i>280M</i>	<i>D2C</i>	<i>D2H</i>						
<i>V E L I</i>	<i>K A</i>	<i>S M O K</i>	<i>V I C A</i>	<i>I S L A</i>				
<i>N D</i>	<i>C O A S T</i>	<i>L I N E</i>	<i>A N N O T</i>					
<i>A T E D</i>	<i>9</i>	<i>O F</i>	<i>9</i>					

(4) CONSTRUCTION ZONE. (5) SOUTH POINT. PART 9 OF 9 PART PANORAMA. (SEE CIA 296351 THRU 296358)

25X1A

DATE OF PHOTO	TYPE	QUALITY	CLASS	NO. OF CARDS
<i>July 57</i>	<i>4</i>	<i>1</i>	<i>B</i>	<i>2</i>

CLASSIFICATION *S/NOVA/CC* CAPTIONED BY *RAE*

Approved For Release 2000/08/14 : CIA-RDP78-05867A000200700007-4

PHOTO NO	LOT NO	MAP REFERENCE	LATITUDE	LONGITUDE
			15	37E
COUNTRY	PROVINCE			
YUGOSLAVIA	HRVATSKA			
AREA NO	SUBJECT	SUBJECT	SUBJECT	SUBJECT
280M	D2C	D2H		
MURTER	I	ISLAND	COAST	
LINE	POINT	①	OF	①
PART				

PROBABLY VELL VRH POINT AT LEFT.
 PART ① OF ①① PART PANORAMA
 (SEE CIA 296360 THRU 296369).

25X1A

DATE OF PHOTO	TYPE	QUALITY	CLASS	NO. OF CARDS	SC
July 57	4	2	B	2	
CLASSIFICATION	CAPTIONED BY				
S/Man/CC	[Signature]				

Approved For Release 2000/08/14 : CIA-RDP78-05867A000200700007-4

PHOTO NO. Approved For Release 2000/08/14 : CIA-RDP78-05867A000200700007A
 LOT NO. X-4499 MAP REFERENCE C LATITUDE 45 47 N LONGITUDE 15 37 E

COUNTRY YUGOSLAVIA PROVINCE HRVATSKA

AREA NO	SUBJECT	SUBJECT	SUBJECT	SUBJECT	SUBJECT	SUBJECT	SUBJECT	SUBJECT	SUBJECT
280M	D2C	998							
MURTER			ISLAND			COAST			
LINE			AN	NOTATED		2			0
F	①	0	PART						

(1) OBSERVATION POST (2) RADAR INSTALLATION
 (3) BARRACKS (4) ROAD. PART 2 OF ① PART
 PANORAMA. (SEE CIA 296360 THRU 296362)

DATE OF PHOTO	TYPE	QUALITY	CLASS	NO. OF CARDS	SC
July 57	4	2	B	2	
CLASSIFICATION	CAPTIONED BY				
SECRET	DN				

PHOTO NO. 29636 Approved For Release 2000/08/14 : CIA-RDP78-05867A000200700007-4
 LOT NO. X-4499 MAP REFERENCE C LATITUDE 43 41N LONGITUDE 15 37E

COUNTRY YUGOSLAVIA PROVINCE HRVATSKA

AREA NO	SUBJECT	SUBJECT	SUBJECT	SUBJECT	SUBJECT	SUBJECT	SUBJECT	SUBJECT	SUBJECT
<u>280M</u>	<u>D2C</u>								
<u>MURTER</u>	<u>ISLAND</u>					<u>COAST</u>			
<u>LINE</u>	<u>HILL</u>			<u>3</u>		<u>OF</u>	<u>DO</u>		
<u>PART</u>	<u>§</u>								

PART 3 OF DO PART PANORAMA. (SEE CIA 296360 THRU 296369)

25X1A

DATE OF PHOTO	TYPE	QUALITY	CLASS	NO. OF CARDS
<u>July 57</u>	<u>4</u>	<u>2</u>	<u>B</u>	<u>1</u>

CLASSIFICATION S/Secret/CO CAPTIONED BY [Signature]
 Approved For Release 2000/08/14 : CIA-RDP78-05867A000200700007-4

Approved For Release 2000/08/14 : CIA-RDP78-05867A000200700007

PHOTO NO. 296367 LOT NO. X-4749 MAP REFERENCE C LATTITUDE 43 47N LONGITUDE 15 37E

COUNTRY YUGOSLAVIA PROVINCE HRVATSKA

AREA NO	SUBJECT	SUBJECT	SUBJECT	SUBJECT	SUBJECT	SUBJECT	SUBJECT	SUBJECT
280 M	D2C							
MURTER			ISLAND			COAST		
LINE			HILL			4 OF	10	
PART								

PART 4 OF 00 PART PANORAMA. (SEE CIA 296360 THRU 296369) 9 1/2"

25X1A

DATE OF PHOTO	TYPE	QUALITY	CLASS	NO. OF CARDS	SOURCE
July 57	4	2	B	1	[REDACTED]

CLASSIFICATION S/Approved For Release 2000/08/14 : CIA-RDP78-05867A000200700007-4 CAPTIONED BY [REDACTED]

PHOTO NO. 296361 LOT NO. 2000/08/14 MAP REFERENCE X-4449 CIA-RDP78-05867A000200700007-4 LATITUDE 15 37 E

COUNTRY YUGOSLAVIA PROVINCE HRVATSKA

AREA NO.	SUBJECT	SUBJECT	SUBJECT	SUBJECT	SUBJECT	SUBJECT	SUBJECT	SUBJECT
280M	D2C							
MURTER		ISLAND				COAST		
LINE		HILL			5	OF	DO	
PART								

PART 5 OF DO PART PANORAMA. (SEE CIA 296360 THRU 296369)

DATE OF PHOTO	TYPE	QUALITY	CLASS	NO. OF CARDS	SOURCE
July 57	4	2	B	1	[REDACTED]

CLASSIFICATION 5/10/00/0000 CAPTIONED BY [REDACTED] Approved For Release 2000/08/14 : CIA-RDP78-05867A000200700007-4

PHOTO NO: Approved For Release 2000/08/14 : CIA-RDP78-05867A000200700007-4
 LOT NO: A-7799
 MAP REFERENCE: 29
 LATITUDE: 15
 LONGITUDE: 37E

COUNTRY: YUGOSLAVIA
 PROVINCE: HRVATSKA

AREA NO	SUBJECT	SUBJECT	SUBJECT	SUBJECT	SUBJECT	SUBJECT	SUBJECT	SUBJECT
280 M	D2C							
MURTER		ISLAND				COAST		
LINE		HILL			6	OF	10	
PART								

PART 6 OF 00 PART PANORAMA (SEE CIA 296360 THRU 296369)

DATE OF PHOTO	TYPE	QUALITY	CLASS	NO. OF CARDS	SOURCE
July 5 7 4	4	2	B	1	[REDACTED]

CLASSIFICATION: S/Normal/Coast
 CAPTIONED BY: [REDACTED]
 Approved For Release 2000/08/14 : CIA-RDP78-05867A000200700007-4

PHOTO NO. Approved For Release 2000/08/14 : CIA-RDP78-05867A000200700007-4 LOT NO. 1179 MAP REFERENCE 303 LATITUDE 45 15 N LONGITUDE 15 37 E

COUNTRY YUGOSLAVIA PROVINCE HRVATSKA

AREA NO	SUBJECT	SUBJECT	SUBJECT	SUBJECT	SUBJECT	SUBJECT	SUBJECT	SUBJECT
<u>280M</u>	<u>D2C</u>							
<u>MURTER</u>	<u>ISLAND</u>	<u>COAST</u>						
<u>LINE</u>	<u>HILL</u>	<u>7</u>	<u>OF</u>	<u>DO</u>				
<u>PART</u>	<u>5</u>							

PART 7 OF DO PART PANORAMA.
(SEE CIA 096360 THRU 096362)

DATE OF PHOTO	TYPE	QUALITY	CLASS	NO. OF CARDS	SO
<u>July 57</u>	<u>4</u>	<u>2</u>	<u>B</u>	<u>1</u>	

CLASSIFICATION S/SECRET CAPTIONED BY OC

PHOTO NO. Approved For Release 2000/08/14 : CIA-RDP78-05867A000200700007-4 LOT NO. 29030 MAP REFERENCE R-4499 LATITUDE 15 LONGITUDE 37E

COUNTRY YUGOSLAVIA PROVINCE HRVATSKA

AREA NO	SUBJECT	SUBJECT	SUBJECT	SUBJECT	SUBJECT	SUBJECT	SUBJECT	SUBJECT
<u>280M</u>	<u>D2C</u>							
<u>MURTER</u>	<u>ISLAND</u>	<u>COAST</u>						
<u>LINE</u>	<u>HILL</u>	<u>S</u>	<u>OF</u>	<u>DO</u>				
<u>PART</u>	<u>S</u>							

PART S OF DO PART PANORAMA. (SEE CIA 296360 THRU 296369) 9/2

DATE OF PHOTO July 57 TYPE 4 QUALITY 2 CLASS B NO. OF CARDS 1 SC 25X1A

CLASSIFICATION SECRET CAPTIONED BY DAE
Approved For Release 2000/08/14 : CIA-RDP78-05867A000200700007-4

PHOTO NO. 296360 APPROVED FOR RELEASE 2000/08/14 : CIA-RDP78-05867A000200700007-4
 LOT NO. K-4499 MAP REFERENCE C LATITUDE 43 10 N LONGITUDE 15 37 E

COUNTRY YUGOSLAVIA PROVINCE HRVATSKA

AREA NO.	SUBJECT	SUBJECT	SUBJECT	SUBJECT	SUBJECT	SUBJECT	SUBJECT	SUBJECT
<u>280 M</u>	<u>D2C</u>							
<u>MURTER</u>	<u>ISLAND</u>	<u>COAST</u>						
<u>LINE</u>	<u>HILL</u>	<u>9</u>	<u>OF</u>	<u>DO</u>				
<u>PART</u>	<u>9</u>							

PART 9 OF DO PART PANORAMA. (SEE CIA 296360 THRU 296369) 9 1/2"

DATE OF PHOTO	TYPE	QUALITY	CLASS	NO. OF CARDS	SO
<u>July 5 7 4</u>	<u>4</u>	<u>2</u>	<u>B</u>	<u>1</u>	<u>25X1A</u>

CLASSIFICATION Approved for Release 2000/08/14 : CIA-RDP78-05867A000200700007-4 CAPTIONED BY [REDACTED]

PHOTO NO. 29636B Approved For Release 2000/08/14 : CIA-RDP78-05867A000200700007-4
 REFERENCE K3838 C LATITUDE 18 45 N LONGITUDE 106 39 E

COUNTRY Vietnam PROVINCE Cochin

AREA NO	SUBJECT	SUBJECT	SUBJECT	SUBJECT	SUBJECT	SUBJECT	SUBJECT
<u>32L</u>	<u>C6B</u>						
<u>CHOLON</u>		<u>[PEOPLE</u>		<u>AND</u>		<u>\$</u>	
<u>HOPSON</u>		<u>RU</u>		<u>DE</u>		<u>\$</u>	<u>MARI</u>
<u>N</u>							

DATE OF PHOTO	TYPE	QUALITY	CLASS	NO. OF CARDS	SOURCE OF PHOTOGRAPH
	<u>4</u>	<u>2</u>	<u>4</u>	<u>1</u>	<u>CHOAON #178P</u> <u>P-20</u>

CLASSIFICATION Approved For Release 2000/08/14 : CIA-RDP78-05867A000200700007-4
 CAPTIONED BY S

PHOTO NO: *29636* LOT NO: *R-7444* MAP REFERENCE: *(C)* LATITUDE: *45 15 37E* LONGITUDE: *15 37E*

COUNTRY: *YUGOSLAVIA* PROVINCE: *HRVATSKA*

AREA NO: *280M* SUBJECT: *D2C*

<i>M</i>	<i>U</i>	<i>R</i>	<i>T</i>	<i>E</i>	<i>I</i>	<i>S</i>	<i>L</i>	<i>A</i>	<i>N</i>	<i>D</i>	<i>L</i>	<i>C</i>	<i>O</i>	<i>A</i>	<i>S</i>	<i>T</i>
<i>L</i>	<i>I</i>	<i>N</i>	<i>E</i>	<i>H</i>	<i>I</i>	<i>L</i>	<i>L</i>	<i>10</i>	<i>15</i>	<i>20</i>	<i>25</i>	<i>30</i>	<i>35</i>	<i>40</i>	<i>45</i>	<i>50</i>
<i>P</i>	<i>A</i>	<i>R</i>	<i>T</i>	<i>S</i>												

PART 00 OF 00 PART PANORAMA.
(SEE CIA 296360 THRU 296369)

DATE OF PHOTO: *July 57* TYPE: *4* QUALITY: *2* CLASS: *B* NO. OF CARDS: *1*

CLASSIFICATION: *S/Navn/CC* CAPTIONED BY: *[Signature]*

Approved For Release 2000/08/14 : CIA-RDP78-05867A000200700007-4

PHOTO NO.	296370	REFERENCE	K-4499	LATITUDE	18 05E
COUNTRY	YUGOSLAVIA	PROVINCE	HRVATSKA		
AREA NO.	280 MALA	SUBJECT	967		
	G R U Z		V I E W		O F
	R E A		A N N O T A T E D		(1) O F
	6		P A R T S		

(1) BARRACKS. PART ① OF 6
 PART PANORAMA. (SEE CIA 296370 9/2"
 THRU 296375)

25X1A

DATE OF PHOTO	TYPE	QUALITY	CLASS	NO. OF CARDS	SC
July 57	4	1	B	2	

PHOTO NO. **006371** LOT NO. **A-7444** MAP REFERENCE **C** LATITUDE **46° 40' N** LONGITUDE **18 05 E**
 Approved For Release 2000/08/14 : CIA-RDP78-05867A000200700007-4

COUNTRY **YUGOSLAVIA** PROVINCE **HRVATSKA**

AREA NO	SUBJECT	SUBJECT	SUBJECT	SUBJECT	SUBJECT	SUBJECT	SUBJECT	SUBJECT
280 M	ALA 965	342						
G R U Z	V I E W	O F	P O R T	A				
R E A	A N N O T A T E D	2	O F					
6	P A R T S							

(2) ROAD (3) MUNITIONS AND ARTILLERY STORAGE (GUARDED BY ARMED SENTRY)
 (4) SENTRY POST (5) NAUTICAL SCHOOL PART 2 OF 6 PART PANORAMA. (SEE CIA 296370 THRU 296375)

25X1A

DATE OF PHOTO	TYPE	QUALITY	CLASS	NO. OF CARDS
July 57	4	1	B	3

CLASSIFICATION **S/NK/CC** CAPTIONED BY **AK**

PHOTO NO. *296375* APPROVED FOR RELEASE 2000/08/14 : LOT NO. *A-4499* MAP REFERENCE *C* LATITUDE *46 40 N* LONGITUDE *18 05 E*

COUNTRY *YUGOSLAVIA* PROVINCE *HRVATSKA*

AREA NO	SUBJECT	SUBJECT	SUBJECT	SUBJECT	SUBJECT	SUBJECT	SUBJECT	SUBJECT
<i>280 M</i>	<i>ALA</i>	<i>C2G</i>						
<i>G R U E</i>	<i>5</i>	<i>V I E W</i>	<i>10</i>	<i>O F</i>	<i>15</i>	<i>P O R T</i>	<i>20</i>	<i>A</i>
<i>R E A</i>	<i>25</i>	<i>U D</i>	<i>30</i>	<i>B L D G</i>	<i>35</i>	<i>3</i>	<i>O F</i>	<i>40</i>
<i>6</i>	<i>45</i>	<i>P A R T</i>	<i>50</i>	<i>§</i>				

PART 3 OF 6 PART PANORAMA. (SEE CIA 296370 THRU 296375)

25X1A

DATE OF PHOTO	TYPE	QUALITY	CLASS	NO. OF CARDS	SC
<i>July 57</i>	<i>4</i>	<i>1</i>	<i>B</i>	<i>2</i>	

CLASSIFICATION *S/N* CAPTIONED BY *PC*
 APPROVED FOR RELEASE 2000/08/14 : CIA-RDP78-05867A000200700007-4

Approved For Release 2000/08/14 : CIA-RDP78-05867A000200700007A

PHOTO NO.	296373	LOT NO.	A-4444	MAP REFERENCE		LATITUDE	45° 18' 05E	LONGITUDE	
COUNTRY	YUGOSLAVIA		HRVATSKA						
AREA NO.	280M	SUBJECT	ALB	SUBJECT		SUBJECT		SUBJECT	
GRUZE VIEW OF PORT AREA ANNOTATED 4 OF 6 PARTS									
(6) PILE OF OBSTRUCTION NETS. PART 4 OF 6 PART PANORAMA. (SEE CIA 296370 THRU 296375)									
25X1A									
DATE OF PHOTO	July 5 7 4	TYPE	4	QUALITY	1	CLASS	B 1	NO. OF CARDS	SO
CLASSIFICATION	S/NOV/CC			CAPTIONED BY					
Approved For Release 2000/08/14 : CIA-RDP78-05867A000200700007-4									
FORM NO. 174 USE PREVIOUS EDITIONS PHOTO ANALYSIS REPORT GPO 918791									

PHOTO NO. 296370 APPROVED FOR RELEASE 2000/08/14 : CIA-RDP78-05867A000200700007-4
 NAME REFERENCE K-4499 LATITUDE 42° 18' N LONGITUDE 18 05E

COUNTRY YUGOSLAVIA PROVINCE HRVATSKA
 AREA NO. 280 M SUBJECT ALA SUBJECT VIEW SUBJECT OF SUBJECT PORT SUBJECT A
 SUBJECT GRUZE SUBJECT COAST SUBJECT 5 SUBJECT OF SUBJECT 6 SUBJECT P
 SUBJECT ARTS SUBJECT SUBJECT SUBJECT SUBJECT SUBJECT

PART 5 OF 6 PART PANORAMA. (SEE
 CIA 296370 THRU 296375) 911

25X1A

DATE OF PHOTO	TYPE	QUALITY	CLASS	NO. OF CARDS	SC
July 57	4	1	B	1	

CLASSIFICATION APPROVED FOR RELEASE 2000/08/14 : CIA-RDP78-05867A000200700007-4
 CAPTIONED BY RA
 PHOTO ANALYSIS REPORT GPO 918751

Approved For Release 2000/08/14 : CIA-RDP78-05867A000200700007A

PHOTO NO	296373	LOT NO	R-4449	MAP REFERENCE	C	LATITUDE	46 40N	LONGITUDE	18 05E
COUNTRY	YUGOSLAVIA		PROVINCE						
			HRVATSKA						
AREA NO	380M	SUBJECT	ALA AL4 998	SUBJECT		SUBJECT		SUBJECT	
	G R U Z		V I E W		O F		P O R T		A
	R E A		A N N O T A T E D				6		O F
	6		P A R T						

(7) MERCHANT SHIP MARIAN (8) ITALIAN FISHING SHIP PINDEMONTI MOORED TO LIGHTER. CARRYING COAL TO LOAD ABOARD ISTRA (9) FORTIFICATIONS (10) MERCHANT SHIP ISTRA. PART 6 OF 6 PART PANORAMA. SEE

DATE OF PHOTO	July 57	TYPE	4	QUALITY	1	CLASS	B	NO. OF CARDS	3	SOURCE OF PHOTOGRAPH	25X1A
CLASSIFICATION	S/NOVA/CC			CAPTIONED BY							

Approved For Release 2000/08/14 : CIA-RDP78-05867A

PHOTO NO: Approved For Release 2000/08/14 : CIA-RDP78-05867A000200700007-4
 LOT NO: A-7747
 MAP REFERENCE: C
 LATITUDE: 18
 LONGITUDE: 05E

COUNTRY: YUGOSLAVIA
 PROVINCE: HRVATSKA

AREA NO	SUBJECT	SUBJECT	SUBJECT	SUBJECT	SUBJECT	SUBJECT	SUBJECT	SUBJECT
380M	ALA	AKU						
G	R	U	Z	P	A	N	O	F
E	A			A	N	O	T	A
6	P	A	R	T				

(1) ROAD PART ① OF 6 PART PANORAMA
 (SEE CIA 296326 THRU 296381) / ①

25X1A

DATE OF PHOTO	TYPE	QUALITY	CLASS	NO. OF CARDS	NO. OF CARDS
July 57	4	1	B	2	

CLASSIFICATION: *SECRET*
 CAPTIONED BY: *PA*
 Approved For Release 2000/08/14 : CIA-RDP78-05867A000200700007-4

PHOTO NO. Approved For Release 2000/08/14 : CIA-RDP78-05867A000200700007-4 LOT NO. 7777 MAP REFERENCE C LATITUDE 45 18 05E LONGITUDE 18 05E

COUNTRY YUGOSLAVIA PROVINCE HRVATSKA

AREA NO. 280M SUBJECT ALA 998
 GRUZE PAN OF PORT AR
 EA ANNOTATED 2 OF
 6 PARTS

(2) PILE OF OBSTRUCTION NETS (3) SMALL ARMED FORT. PART 2 OF 6 PARTS PANORAMA. (SEE CIA 296376 THRU 296381).

25X1A

DATE OF PHOTO	TYPE	QUALITY	CLASS	NO. OF CAPS	SO
July 57	4	1	B	2	

CLASSIFICATION S/NOV/CC CAPTIONED BY [Signature]

Approved For Release 2000/08/14 : CIA-RDP78-05867A000200700007-4

PHOTO NO: *R-4499* MAP REFERENCE: *12* LATITUDE: *46° 18' 05E* LONGITUDE: *18 05E*


COUNTRY: *YUGOSLAVIA* PROVINCE: *HRVATSKA*

AREA NO: *280M* SUBJECT: *ALA 998*

5	10	15	20
<i>GRUZE</i>	<i>PAN</i>	<i>OF</i>	<i>PORT AR</i>
25	30	35	40
<i>EA</i>	<i>ANNOTATED</i>	<i>3</i>	<i>OF</i>
45	50		
<i>6 PART</i>	<i>5</i>		

(3) SMALL ARMED FORT. PART 3 OF 6 PART PANORAMA. (SEE CIA 296376/10 THRU 296381)

DATE OF PHOTO	TYPE	QUALITY	CLASS	NO. OF CARDS
<i>July 57</i>	<i>4</i>	<i>1</i>	<i>B</i>	<i>2</i>



CLASSIFICATION: *SECRET* CAPTIONED BY: *[Signature]*

Approved For Release 2000/08/14 : CIA-RDP78-05867A000200700007-4

PHOTO NO: 296379
 LOT NO: A-4477
 MAP REFERENCE: C-70
 LATITUDE: 45° 18' 00" N
 LONGITUDE: 18° 05' 00" E

COUNTRY: YUGOSLAVIA
 PROVINCE: HRVATSKA

AREA NO: 380M
 SUBJECT: AL9
 SUBJECT: GRUZE
 SUBJECT: PAN OF PORT AR
 SUBJECT: EA COASTLINE
 SUBJECT: 6 PART 5

PART 4 OF 6 PART PANORAMA
 (SEE CIA 296376 THRU 296381) 7/12

25X1A

DATE OF PHOTO	TYPE	QUALITY	CLASS	NO. OF CARDS
July 57	4	1	B	1

CLASSIFICATION: Approved For Release 2000/08/14 : CIA-RDP78-05867A000200700007-4

PHOTO NO. 296376 K-4499 APPROVED FOR RELEASE 2000/08/14 : CIA-RDP78-05867A000200700007-4 MAP REFERENCE 72 40N LATITUDE 18 05 E LONGITUDE

COUNTRY YUGOSLAVIA PROVINCE HRVATSKA

AREA NO. 280M ALA SUBJECT SUBJECT SUBJECT SUBJECT SUBJECT SUBJECT SUBJECT SUBJECT
G R U Z P A N O F P O R T A R
E A A N N O T A T E D 5 O F
6 P A R T S

(4) BUOY (NOTE LIGHT ON TOP), PART 5 OF 6 PART PANORAMA. (SEE CIA 7/10" 296376 THRU 296381)

25X1A

DATE OF PHOTO	TYPE	QUALITY	CLASS	NO. OF CARDS	SOURCE
July 57	4	1	B	1	[REDACTED]

CLASSIFICATION Approved for Release 2000/08/14 : CIA-RDP78-05867A000200700007-4 CAPTIONED BY [Signature]

PHOTO NO. 296301 Approved For Release 2000/08/14 : CIA-RDP78-05867A000200700007-4
 LOT NO. R-7777 MAP REFERENCE 070 LATITUDE 45 LONGITUDE 18 05E

COUNTRY YUGOSLAVIA PROVINCE HRVATSKA

AREA NO	SUBJECT	SUBJECT	SUBJECT	SUBJECT	SUBJECT	SUBJECT	SUBJECT	SUBJECT	SUBJECT
<u>280M</u>	<u>ALA</u>	<u>D2H</u>							
<u>G R U Z</u>	<u>E A</u>	<u>P O I N T</u>	<u>P A N</u>	<u>O F</u>	<u>P O R T</u>	<u>A R</u>			
<u>R T \$</u>				<u>6</u>	<u>O F</u>	<u>6</u>	<u>P A</u>		

PART 6 OF 6 PART PANORAMA. (SEE CIA 296376 THRU 296381) 9/24

25X1A

DATE OF PHOTO	TYPE	QUALITY	CLASS	NO. OF CARDS
<u>July 5 7 4</u>	<u>1</u>	<u>B</u>	<u>2</u>	

CLASSIFICATION SECRET CAPTIONED BY DR
 Approved For Release 2000/08/14 : CIA-RDP78-05867A000200700007-4

PHOTO NO. *29830* Approved For Release 2000/08/14 : CIA-RDP78-05867A000200700007-4

COUNTRY *YUGOSLAVIA* PROVINCE *HRVATSKA*


AREA NO. *280M DAC*

M	U	R	T	E	R	I	S	L	A	N	D	P	A	N	O
F	C	O	A	S	T	L	I	N	E	①	O	F	3		
P	A	R	T												

PART ① OF 3 PART PANORAMA

811

25X1A

DATE OF PHOTO	TYPE	QUALITY	CLASS	NO. OF CARDS	SC
<i>July 57</i>	<i>4</i>	<i>1</i>	<i>B</i>	<i>1</i>	

CLASSIFIED Approved For Release 2000/08/14 : CIA-RDP78-05867A000200700007-4

Approved For Release 2000/08/14 : CIA-RDP78-05867A000200700007-4 15 37E

PHOTO NO	296383	COUNTRY	YUGOSLAVIA		PROVINCE	HRVATSKA			LATITUDE	48 18	LONGITUDE	15 37E
AREA NO	280 M	SUBJECT	D2C	SUBJECT	ALA	SUBJECT		SUBJECT		SUBJECT		SUBJECT
	MURTER				ISLAND				15	PAN		20
	F		COAST		LINE				30	2		35
	PART								45			50
(1) WAREHOUSE ON QUAY. PART 2 OF 3 PART PANORAMA.												

25X1A

DATE OF PHOTO	TYPE	QUALITY	CLASS	NO. OF CARDS
July 57	4	1	B 2	2

CLASSIFIED Approved For Release 2000/08/14 : CIA-RDP78-05867A000200700007-4

PHOTO ANALYSIS REPORT

GPO 818781

APPROVED FOR RELEASE 2000/08/14 : CIA-RDP78-05867A000200700007-4

REF ID NO.	25030	PORT NO.	A-4477	MAP REFERENCE		LATITUDE	15	LONGITUDE	37E
COUNTRY	YUGOSLAVIA			PROVINCE	HRVATSKA				
AREA NO.	280M	SUBJECT	D2C	SUBJECT		SUBJECT		SUBJECT	
	MURTER			ISLAND			PAN		
	F	COASTLINE				3	OF	3	
	PART								

PART 3 OF 3 PART PANORAMA.

11/24

25X1A

DATE OF PHOTO	July 57	TYPE	4	QUALITY	1	CLASS	B	NO. OF CARDS	1	
CLASSIFICATION	Approved For Release 2000/08/14 : CIA-RDP78-05867A000200700007-4						CAPTIONED BY			

PHOTO ANALYSIS REPORT

PHOTO NO. 296307 NOT NO. R-1292 MAP REFERENCE CIA-RDP78-05867A0020070007-4 LATITUDE 18 LONGITUDE 47E
 Approved For Release 2000/08/14 : CIA-RDP78-05867A0020070007-4

COUNTRY POLAND PROVINCE KATOWICE

<small>AREA NO.</small>	<u>6155M</u>	<small>SUBJECT</small>	<u>A2A</u>	<small>SUBJECT</small>		<small>SUBJECT</small>		<small>SUBJECT</small>		<small>SUBJECT</small>		<small>SUBJECT</small>		<small>SUBJECT</small>	
	<u>H</u>	<u>I</u>	<u>N</u>	<u>D</u>	<u>E</u>	<u>N</u>	<u>B</u>	<u>U</u>	<u>R</u>	<u>G</u>		<u>M</u>	<u>I</u>	<u>E</u>	<u>C</u>
	<u>C</u>	<u>E</u>	<u>C</u>	<u>O</u>	<u>A</u>	<u>L</u>	<u>M</u>	<u>I</u>	<u>N</u>	<u>E</u>		<u>S</u>	<u>U</u>	<u>R</u>	<u>F</u>
	<u>E</u>	<u>B</u>	<u>L</u>	<u>D</u>	<u>G</u>										

25X1A

<small>DATE OF PHOTO</small>	<small>TYPE</small>	<small>QUALITY</small>	<small>CLASS</small>	<small>NO. OF CARDS</small>
<u>8 July</u>	<u>57</u>	<u>4</u>	<u>1</u>	<u>4</u>

CLASSIFICATION S APPROVED FOR RELEASE 2000/08/14 : CIA-RDP78-05867A0020070007-4

PHOTO ANALYSIS REPORT PK

Approved For Release 2000/08/14 : CIA-RDP78-05867A000200700007-4

PHOTO NO.	24678	MAP REFERENCE	K4437	LATITUDE	111 210	LONGITUDE	210
COUNTRY	CHINA		PROVINCE	KIANGSU			
AREA NO.	5716	SUBJECT	ALQ	SUBJECT	DIB	SUBJECT	TUN
	L I E N	5	Y U N	10	C H I A N G	15	
	H B I	25	L I E N	30	T A O	35	H I L L
	H B R		E N T R A	50	N C E		

(3445N 11738E)
 West from three
 AND ONE HALF Miles. See CIA (Enclosure #2 Part 2)
 2964
 10/14

25X1A

DATE OF PHOTO	TYPE	QUALITY	CLASS	NO. OF CARDS	SOURCE
6 June 57	3	3	3	2	

Approved For Release 2000/08/14 : CIA-RDP78-05867A000200700007-4

PHOTO ANALYSIS REPORT

Approved For Release 2000/08/14 : CIA-RDP78-05867A000200700007-4

PHOTO NO. 59630
 MAP REFERENCE K4439
 LATITUDE 29°07'00" N
 LONGITUDE 119°27' E

COUNTRY CHINA PROVINCE KIANGSU
 AREA NO 5816 SUBJECT AL9 D1B
 LIEN YUN CHIANG H B R.
 ENT BANCE YUN TAI S
 HAIN RANG E L.] HARBOR ENTRANCE TUNG-
 Hsi-Lein-Tao Hill AT BT AND YUN TAI SHAN Mt. RANGE
 AT East South from approx three eight miles. See
 CIA # (Enclosure #2 part #2). 6/14

25X1A

DATE OF PHOTO	TYPE	QUALITY	CLASS	NO. OF CARDS	SOURCE
6 June	573	3	3	2	[REDACTED]

Approved For Release 2000/08/14 : CIA-RDP78-05867A000200700007-4

PHOTO ANALYSIS REPORT

GPO 916781

Approved For Release 2000/08/14 : CIA-RDP78-05867A000200700007-4

PHOTO NO. 296388

R4459

MAP REFERENCE

LATITUDE

LONGITUDE

COUNTRY CHINA

GOVERNOR KIANGSU

AREA NO.

5816

SUBJECT AL9

SUBJECT D1B

SUBJECT

SUBJECT

SUBJECT

SUBJECT

SUBJECT

SUBJECT

L I E N

Y U N

C H I A N G

Y U N

T A I

S H A N

H I L L

A T H B

B I E N T A N C E

South from ~~light~~

M.les. Sec CIA * (Enclosure # 2 part # 2)

29641

614

25X1A

DATE OF PHOTO	TYPE	QUALITY	CLASS	NO. OF CARDS	SOURCE
6/20/57	57	3	3	2	[REDACTED]

Approved For Release 2000/08/14 : CIA-RDP78-05867A000200700007-4

PHOTO ANALYSIS REPORT

AFG 816781