

PHOTO NO. 281429 LOT NO. H3486 MAP REFERENCE NIS LATITUDE 22 20 N LONGITUDE 112 36 E

Approved For Release 2000/04/14 : CIA-RDP78-05867A000200660023-1

AREA NO	SUBJECT	SUBJECT	SUBJECT	SUBJECT	SUBJECT	SUBJECT	SUBJECT	SUBJECT	SUBJECT
981K	AK5	DIF	ALF	DIB					
CHIH	KAN	(NR)							
LIN	POANG								
LD	[PADDY]								

about 4 miles west of city. At approximately 22 19.5N 112 31.3E. Looking north.

25X1A

DATE OF PHOTO	TYPE	QUALITY	CLASS	NO. OF CARDS
March 45	4	2	3	4

CLASSIFICATION C CAPTIONED BY S
 Approved For Release 2000/04/14 : CIA-RDP78-05867A000200660023-1

PHOTO ANALYSIS REPORT

PHOTO NO. 281430 LOT NO. H3486 MAP REFERENCE NIS LATITUDE 22 20 N LONGITUDE 112 36 E

COUNTRY China Approved For Release 2000/04/14 : CIA-RDP78-05867A000200660023-1

AREA NO. 981L SUBJECT AK5 SUBJECT DIF SUBJECT ALF SUBJECT DIB SUBJECT SUBJECT SUBJECT SUBJECT

CH'IH - K'AN (NR) \$ SITE OF
 LIN POANG LI AIRFIELD
 LD [PADDY]

about 4 miles west of city. At approximately
 22 19.5N 112 31.3E. Looking west.
 Part 1 of 2-part PANORAMA.

25X1A

DATE OF PHOTO	TYPE	QUALITY	CLASS	NO. OF CARDS
April 45	4	2	3	4

CLASSIFICATION Approved For Release 2000/04/14 : CIA-RDP78

PHOTO NO. 281431 LOT NO. H3486 MAP REFERENCE NIS LATITUDE 22 20 N LONGITUDE 112 36 E

COUNTRY Approved For Release 2000/04/14 : CIA-RDP78-05867A000200660023-1

AREA NO 981L SUBJECT AKS SUBJECT DIF SUBJECT ALF SUBJECT DIB SUBJECT SUBJECT SUBJECT SUBJECT

CHIH⁵ - K'AN¹⁰ (NR) \$ I T E¹⁵ O F²⁰
 LIN²⁵ POANG³⁰ H I³⁵ A I R F I E⁴⁰
 LD [PADDY]⁴⁵

about 4 miles west of city. At approximately
 22 19.5N 112 31.3E. Looking NW.
 Part 2 of 2-part PANORAMA.

25X1A

DATE OF PHOTO	TYPE	QUALITY	CLASS	NO. OF CARDS
April 45	4	2	3	4

CLASSIFICATION CAPTIONED BY Approved For Release 2000/04/14 : CIA-RDP78

PHOTO NO. 281432 LOT NO. 11-3186 MAP REFERENCE *nin* LATITUDE 20 22 27 N LONGITUDE 110 25 E

COUNTRY Approved For Release 2000/04/14 : CIA-RDP78-05867A000200660023-136

AREA NO. 991L SUBJECT C62 C29 SUBJECT SUBJECT SUBJECT SUBJECT SUBJECT SUBJECT SUBJECT

C H I H - K A N 10 WATER FRONT 15 20
 - AREA C L O C K T O W E R 25 30 40
 N B G 45 Looking WSW.

25X1A

DATE OF PHOTO	TYPE	QUALITY	CLASS	NO. OF CARDS
March 4 5	46	2	3	2

CLASSIFICATION *Conf* CAPTIONED BY *CAA*

Approved For Release 2000/04/14 : CIA-RDP78-05867A000200660023-136

PHOTO NO. 281433 LOT NO. H-3466 MAP REFERENCE *nie* LATITUDE ~~2 20~~ 2 20 LONGITUDE ~~110 36~~ 110 36 E

COUNTRY Approved For Release 2000/04/14 : CIA-RDP78-05867A000200660023-1

AREA NO	SUBJECT	SUBJECT	SUBJECT	SUBJECT	SUBJECT	SUBJECT	SUBJECT	SUBJECT
981L	<i>CIJ</i>							
<i>CH</i>	<i>I</i>	<i>H</i>	<i>5</i>	<i>K</i>	<i>A</i>	<i>10</i>	<i>OLD</i>	<i>15</i>
<i>B</i>	<i>U</i>	<i>I</i>	<i>L</i>	<i>D</i>	<i>I</i>	<i>N</i>	<i>5</i>	<i>20</i>
<i>N</i>	<i>W</i>	<i>45</i>				<i>50</i>	<i>L</i>	<i>35</i>
							<i>O</i>	<i>40</i>
							<i>K</i>	
							<i>I</i>	
							<i>N</i>	
							<i>G</i>	

DATE OF PHOTO	TYPE	QUALITY	CLASS	NO. OF CARDS
<i>March 4 5</i>	<i>4</i>	<i>2</i>	<i>3</i>	<i>1</i>

CLASSIFICATION CONF CAPTIONED BY CAA

PHOTO NO. 281435 LOT NO. H-3486 MAP REFERENCE *Nin* LATITUDE *2 20* LONGITUDE *110 36*
~~25 47 N~~ ~~37 E~~

COUNTRY *CHINA* Approved For Release 2000/04/14 : CIA-RDP78-05867A000200660023-1
KWANGTUNG

AREA NO	SUBJECT	SUBJECT	SUBJECT	SUBJECT	SUBJECT	SUBJECT	SUBJECT	SUBJECT
<i>481L</i>	<i>RHR</i>							
<i>CH</i>	<i>1</i>	<i>H</i>	<i>5</i>	<i>-</i>	<i>K</i>	<i>A</i>	<i>N</i>	<i>10</i>
<i>CE</i>	<i>DE</i>	<i>25</i>	<i>M</i>	<i>4</i>				<i>30</i>
		<i>45</i>						<i>50</i>
								<i>15</i>
								<i>35</i>
								<i>40</i>
								<i>20</i>

DATE OF PHOTO	TYPE	QUALITY	CLASS	NO. OF CARDS
<i>March 45</i>	<i>4</i>	<i>2</i>	<i>3</i>	<i>1</i>

CLASSIFICATION *CONF* CAPTIONED BY *CAA*
 Approved For Release 2000/04/14 : CIA-RDP78-05867A000200660023-1

PHOTO NO. 281435 LOT NO. H-3106 MAP REFERENCE *NIA* LATITUDE 20 20 37 LONGITUDE 110 36 E

COUNTRY Approved For Release 2000/04/14 : CIA-RDP78-05867A000200660023-1
CHINA *QUANG TUNG*

AREA NO	SUBJECT	SUBJECT	SUBJECT	SUBJECT	SUBJECT	SUBJECT	SUBJECT	SUBJECT
981L	AK5	(NR)						
CHIH	K'AN	10	AIRPORT	15	1			
TOWN	1	20	MILE	25	OUT	0	F	40
		50						

Airport site 1 mile southeast of city at approximately 22 19 N 112 37 E.
 Looking ESE.

25X1A

DATE OF PHOTO	TYPE	QUALITY	CLASS	NO. OF CARDS
March 45	4	2	3	1



CLASSIFICATION *CONF* CAPTIONED BY *CAA*
 Approved For Release 2000/04/14 : CIA-RDP78-05867A000200660023-1

PHOTO NO. 281436 LOT NO. H-3486 MAP REFERENCE *Nil* LATITUDE 20 20 N LONGITUDE 110 36 E

COUNTRY Approved For Release 2000/04/14 : CIA-RDP78-05867A000200660023-1
 KWANG TUNG

AREA NO	SUBJECT	SUBJECT	SUBJECT	SUBJECT	SUBJECT	SUBJECT	SUBJECT	SUBJECT
981L	AK5	(AR)						
Q H I H	5 - K A	10'						
T O W N	25	30						
	45	50						

Airport site 1 mile southeast of
 city at approximately 22 19 N 112 37 E.
 Looking WSW.

25X1A

DATE OF PHOTO	TYPE	QUALITY	CLASS	NO. OF CARDS	NO.
March 45	4	2	3	1	

CLASSIFICATION CONF CAPTIONED BY

Approved For Release 2000/04/14 : CIA-RDP78-05867A000200660023-1
 FORM NO. 174 USE PREVIOUS EDITIONS

PHOTO ANALYSIS REPORT

PHOTO NO. 281437 LOT NO. H-3486 MAP REFERENCE *nis* LATITUDE 22° 20' 07" LONGITUDE 112° 36' 37" E

Approved For Release 2000/04/14 : CIA-RDP78-05867A000200660023-1

AREA NO	SUBJECT	SUBJECT	SUBJECT	SUBJECT	SUBJECT	SUBJECT	SUBJECT	SUBJECT	SUBJECT
9816	AK5		(NR)						
CHIH	H ⁵	KAN							
TOE		ONE	M	ILE					
TOWN									

Airport site 1 mile southeast of city at approximately 22 19N 112 37E. Looking ~~SSW~~ SSW.

25X1A

DATE OF PHOTO	TYPE	QUALITY	CLASS	NO. OF CARDS
March 45	4	2	3	1

CLASSIFICATION: *CONF* CAPTIONED BY: *CA*

Approved For Release 2000/04/14 : CIA-RDP78-05867A000200660023-1

FORM NO. 174 USE PREVIOUS EDITIONS PHOTO ANALYSIS REPORT

PHOTO NO. 281430 LOT NO. 11-3186 MAP REFERENCE *Asia* LATITUDE 22 30 30 LONGITUDE 112 36 E

COUNTRY *China* Approved For Release 2000/04/14 : CIA-RDP78-05867A000200660023-1

AREA NO	SUBJECT	SUBJECT	SUBJECT	SUBJECT	SUBJECT	SUBJECT	SUBJECT	SUBJECT	SUBJECT
991L	AK5	C62	(NR)						
CHI	H ⁵ -	K	A ^N			AIRPORT			
M	O	U	T			T	O	W	N

270
 ↖ ↗
 MILITARY ACADEMY
 TOWER IN CENTER BG.

At airport site 1 mile southeast of city, approximately 22 19N 112 37E. Looking NW to city.

25X1A

DATE OF PHOTO	TYPE	QUALITY	CLASS	NO. OF CARDS	EX
March 45	4	2	3	2	

PHOTO NO.	281430	LOT NO.	H3486	MAP REFERENCE		LATITUDE		LONGITUDE	
COUNTRY	Approved For Release 2000/04/14 : CIA-RDP78-05867A000200660023-1								
AREA NO.	981L	SUBJECT	AKU	SUBJECT		SUBJECT		SUBJECT	
	R	O	A	D	A	B	O	U	T
	H	O	F	T	I	-	H	A	I
	A	N	V	I	L	L	A	G	E.
At approximately 22 18.7N 112 38.8E.									
Looking NE.									

25X1A

DATE OF PHOTO	TYPE	QUALITY	CLASS	NO. OF CARDS
April 45	4	2	3	1

CLASSIFICATION: Approved For Release 2000/04/14 : CIA-RDP78-05867A000200660023-1

PHOTO NO. 281441 LOT NO. H3486 MAP REFERENCE LATTITUDE LONGITUDE

COUNTRY Approved For Release 2000/04/14 : CIA-RDP78-05867A000200660023-1

AREA NO 981L SUBJECT AKU SUBJECT SUBJECT SUBJECT SUBJECT SUBJECT SUBJECT SUBJECT

ROAD JUNCTION ABOUT
3 MI SOUTH OF TI-HAI

on road to
Tri-shan. At approximately 22 19.3N
8 mi. 122 40.4E. Looking North.

25X1A

DATE OF PHOTO	TYPE	QUALITY	CLASS	NO. OF CARDS
April 45	4	2	3	1

CLASSIFICATION Approved For Release 2000/04/14 : CIA-RDP78-05867A000200660023-1

PHOTO NO.	281441	LOT NO.	H3486	MAP REFERENCE	LATITUDE	LONGITUDE										
COUNTRY	Approved For Release 2000/04/14 : CIA-RDP78-05867A000200660023-1 <i>China KwANGTUNG</i>															
AREA NO.	981L	SUBJECT	AKU	SUBJECT	SUBJECT	SUBJECT										
R	O	A	D	J	U	N	C	T	I	O	N	A	B	O	U	T
3	M	I		S	O	U	T	H	O	F	T	I	-	H	A	I

ON ROAD TO TAI-SHAN.
 At approximately 22 19.5 N 112 40.4 E.
 Looking WSW.

25X1A

DATE OF PHOTO	TYPE	QUALITY	CLASS	NO. OF CARDS
April 45	4	2	3	1

CLASSIFICATION: *Conf*
 Approved For Release 2000/04/14 : CIA-RDP78-05867A000200660023-1

PHOTO NO.	281609	LOT NO.	H-3486	MAP REFERENCE	LATITUDE	LONGITUDE													
COUNTRY	Approved For Release 2000/04/14 : CIA-RDP78-05867A000200660023-1																		
AREA NO.	981K	SUBJECT	AKU	SUBJECT	AMD	SUBJECT	AMB	SUBJECT		SUBJECT		SUBJECT		SUBJECT					
	R	O	A	D	5	J	U	N	C	10	I	O	N	15	A	B	O	U	20
	3	M	I	25	S	O	U	T	30	H	O	F	35	I	I	-	H	A	40
				45					50										

on road to Tai-shan. At approximately
22 19.5N 112 40.4E, looking south.

25X1A

DATE OF PHOTO	TYPE	QUALITY	CLASS	NO. OF CARDS
April 4 5	4	2	3	3

CLASSIFICATION: Approved For Release 2000/04/14 : CIA-RDP78-05867A000200660023-1

FORM NO. 174 USE PREVIOUS EDITIONS

PHOTO ANALYSIS REPORT

PHOTO NO.	281443	LOT NO.	H3486	MAP REFERENCE	LATITUDE	LONGITUDE
COUNTRY	Approved For Release 2000/04/14 : CIA-RDP78-05867A000200660023-1 <i>China</i>					
AREA NO.	98/L	SUBJECT	AKW	SUBJECT	SUBJECT	SUBJECT
KWANGTUNG						
DESTROYED	10	BRIDGE	15	ALONG	20	
NG	25	TIAI	30	-	35	SHAN
ROAD	40		50			

possibly near Ta-keng village at
about 22 17 N 112 42 E. Looking SE.

25X1A

DATE OF PHOTO	TYPE	QUALITY	CLASS	NO. OF CARDS	SC
April 45	4	2	3	1	

CLASSIFICATION

CAPTIONED BY

FORM NO. 174
1 Jan 64

Approved For Release 2000/04/14 : CIA-RDP78

USE PREVIOUS EDITION

PHOTO ANALYSIS REPORT

PHOTO NO. 281442 LOT NO. H3486 MAP REFERENCE LATITUDE LONGITUDE

COUNTRY Approved For Release 2000/04/14 : CIA-RDP78-05867A000200660023-1
China Kwangtung

AREA NO. 98/L SUBJECT AKU DIB SUBJECT SUBJECT SUBJECT SUBJECT SUBJECT SUBJECT

ROAD BETWEEN TAI-HAI
 AND TAI-SHAN (A) MI FR
 TAI-KENG

at about
 22 17.4N 112 42.3E.
 looking about SE.

25X1A

DATE OF PHOTO	TYPE	QUALITY	CLASS	NO. OF CARDS	SO
April 45	4	2	3	2	

CLASSIFICATION Approved For Release 2000/04/14 : CIA-RDP78-05867A000200660023-1
 CAPTIONED BY

PHOTO NO. 281445 LOT NO. H-1126 MAP REFERENCE *Nia* LATITUDE 22 15 N LONGITUDE 112 47 E

COUNTRY *China* Approved For Release 2000/04/14 : CIA-RDP78-05867A000200660023-1
XWANGTUNG

AREA NO	SUBJECT	SUBJECT	SUBJECT	SUBJECT	SUBJECT	SUBJECT	SUBJECT	SUBJECT
981L	CGP							
TRAI -	5	HAN	10	TYPI	15	CAL	20	ST
REET	25		30		35		40	
	45		50					

25X1A

DATE OF PHOTO	TYPE	QUALITY	CLASS	NO. OF CARDS
March 45	4	2	3	1

CLASSIFICATION *Conf* CAPTIONED BY *CA*
 Approved For Release 2000/04/14 : CIA-RDP78-05867A000200660023-1

PHOTO NO. 281446 LOT NO. H-3486 MAP REFERENCE *Nis* LATITUDE 22 15 N LONGITUDE 112 47 E

COUNTRY Approved For Release 2000/04/14 : CIA-RDP78-05867A000200660023-1
AWANG TUNG

AREA NO	SUBJECT	SUBJECT	SUBJECT	SUBJECT	SUBJECT	SUBJECT	SUBJECT	SUBJECT
981L	CIN							
TRAI -	S	H	A	N	10	E	N	T
2Y	Y	M	C	A	20	R	A	N
					30	C	E	
					40			
					50			

25X1A

DATE OF PHOTO	TYPE	QUALITY	CLASS	NO. OF CARDS
March 4 5	4	2	3	1

CLASSIFICATION CONF CAPTIONED BY CAA
 Approved For Release 2000/04/14 : CIA-RDP78-05867A000200660023-1

NO. 281447 LOT NO. H-7186 MAP REFERENCE nie LATITUDE 22 15N LONGITUDE 112 47E

COUNTRY Approved For Release 2000/04/14 : CIA-RDP78-05867A000200660023-1

AREA NO	SUBJECT	SUBJECT	SUBJECT	SUBJECT	SUBJECT	SUBJECT	SUBJECT	SUBJECT
981L	AKG							
TRAI - SHAN								
STATION								
HWEST								

25X1A

DATE OF PHOTO	TYPE	QUALITY	CLASS	NO. OF CARDS
March 45	4	2	3	1

CLASSIFICATION ~~CONF~~ CAPTIONED BY ~~BAR~~
 Approved For Release 2000/04/14 : CIA-RDP78-05867A000200660023-1

PHOTO NO. 281240 LOT NO. H-5186 MAP REFERENCE *NIS* LATITUDE 22 15 N LONGITUDE 112 47 E

COUNTRY Approved For Release 2000/04/14 : CIA-RDP78-05867A000200660023-1
XIANGTUNG

AREA NO	SUBJECT	SUBJECT	SUBJECT	SUBJECT	SUBJECT	SUBJECT	SUBJECT	SUBJECT
981 L	CIT							
TRAI -	5	HAN	10	BACK	25	OF	MI	20
DDLE	25	SCHOOL	30		35			40
	45		50					

25X1A

DATE OF PHOTO	TYPE	QUALITY	CLASS	NO. OF CARDS
March 45	4	2	3	1

CLASSIFICATION Approved For Release 2000/04/14 : CIA-RDP78-05867A000200660023-1
 CAPTIONED BY *CAA*

PHOTO NO. 281450 LOT NO. H-3185 MAP REFERENCE *Ria* LATITUDE 22 15 N LONGITUDE 112 47 E

COUNTRY *China* Approved For Release 2000/04/14 : CIA-RDP78-05867A000200660023-1
KWANG TUNG

AREA NO.	SUBJECT	SUBJECT	SUBJECT	SUBJECT	SUBJECT	SUBJECT	SUBJECT	SUBJECT	SUBJECT
981L	C2C								
	10				15				20
	25				30				35
	40				45				50

25X1A

DATE OF PHOTO	TYPE	QUALITY	CLASS	NO. OF CARDS
March 45	4	2	3	1

CLASSIFICATION *CONFIDENTIAL* CAPTIONED BY *CA*
 Approved For Release 2000/04/14 : CIA-RDP78-05867A000200660023-1

PHOTO NO. 281459 LOT NO. 4-20066 MAP REFERENCE LATITUDE 22 15 N LONGITUDE 112 47 E
 COUNTRY Approved For Release 2000/04/14 : CIA-RDP78-05867A000200660023-1
 AREA NO. CHINA PROVINCE Kwangtung

AREA NO.	SUBJECT	SUBJECT	SUBJECT	SUBJECT	SUBJECT	SUBJECT	SUBJECT	SUBJECT
981K	AKW							
T A I -	5	\$ H A N	10	B R I D G E	15		O N	20
R O A D	25	T O	30	\$ A N - F U	35		W E \$	40
P T	45	O F	50	C I T Y				

Over river at west edge of city. Looking approximately NW.

25X1A

DATE OF PHOTO	TYPE	QUALITY	CLASS	NO. OF CARDS	SO
March 4 5	4	2	3	1	

CLASSIFICATION Approved For Release 2000/04/14 : CIA-RDP78-05867A000200660023-1
 FORM NO. 1 Apr 66 174 USE PREVIOUS EDITIONS

PHOTO NO. 281458 LOT NO. H3486 MAP REFERENCE NIS LATITUDE 23 15N LONGITUDE 106 47E

Approved For Release 2000/04/14 : CIA-RDP78-05867A000200660023-4

AREA NO 98/L SUBJECT AKG SUBJECT KWANG TUNG

TAI	-	\$	H	A	N	10	D	E	\$	T	R	O	Y	E	D	20
R	A	I	L	R	O	A	D	B	R	I	D	G	E	A	T	40
E	S	T	O	F	C	I	T	Y.								

edge

Taken from highway.
Looking approximately WNW.

25X1A

DATE OF PHOTO	TYPE	QUALITY	CLASS	NO. OF CARDS
April 4 5	4	2	3	1

CLASSIFICATION Conf. CAPTIONED BY

PHOTO NO. 281455 LOT NO. H3486 MAP REFERENCE LATITUDE LONGITUDE

Approved For Release 2000/04/14 : CIA-RDP78-05867A000200660023-1

COUNTRY APPROXIMATE AREA NO. SUBJECT SUBJECT SUBJECT SUBJECT SUBJECT SUBJECT SUBJECT SUBJECT
 981L AKU KWANGTUNG
 ROAD S SOUTH OF TRAI-SH
 AN TOWARD CHUNG-LOW

At about 22 12.3N 112 44.7E.
 Looking SW.

~~22 12.3N 112 44.7E~~

25X1A

DATE OF PHOTO	TYPE	QUALITY	CLASS	NO. OF CARDS
MARCH 45	4	2	3	1

CLASSIFICATION: Conf CAPTIONED BY: Approved For Release 2000/04/14 : CIA-RDP

PHOTO NO. 281455 LOT NO. H3486 MAP REFERENCE LATITUDE LONGITUDE

COUNTRY Approved For Release 2000/04/14 : CIA-RDP78-05867A000200660023-1
CHINA KWANGTUNG

AREA NO. 9812 SUBJECT AKU SUBJECT SUBJECT SUBJECT SUBJECT SUBJECT SUBJECT SUBJECT

ROAD S O U T H O F T R A I - S H
A N T O W A R D C H U N G - L O W

At about 22 12.3N 112 44.7E.
Looking approximately NNE.

25X1A

DATE OF PHOTO	TYPE	QUALITY	CLASS	NO. OF CARDS
March 45	4	2	3	1

CLASSIFICATION Approved For Release 2000/04/14 : CIA-RDP

PHOTO NO. 281456 LOT NO H3486 MAP REFERENCE LATTITUDE LONGITUDE

COUNTRY Approved For Release 2000/04/14 : CIA-RDP78-05867A000200660023-1
China KWANGTUNG

AREA NO 981L SUBJECT AKU SUBJECT SUBJECT SUBJECT SUBJECT SUBJECT SUBJECT SUBJECT

C R O S S R O A D A B O U T 5 M I
L E S S D O U T H O F T A I - S H A
N

at approximately 22 12.7N 112 44.6E.
Looking ENE ~~down~~ on road to Ch'ung-tou.

25X1A

DATE OF PHOTO	TYPE	QUALITY	CLASS	NO. OF CARDS
April 45	4	2	3	1

CLASSIFICATION Approved For Release 2000/04/14 : CIA-RDP78

PHOTO NO. 281457 LOT NO. H7486 MAP REFERENCE LATITUDE LONGITUDE

COUNTRY Approved For Release 2000/04/14 : CIA-RDP78-05867A000200660023-1
 China KWANGTUNG

AREA NO. 981L SUBJECT AKU SUBJECT SUBJECT SUBJECT SUBJECT SUBJECT SUBJECT SUBJECT

CROSSROAD¹⁰ ABOUT¹⁵ 5 MI²⁰
 LESS²⁵ SOUTH³⁰ OF TAI-SHA⁴⁰
 N⁴⁵

at approximately 22 12.7N 112 44.6E.
 Looking north toward Tai-shan.

25X1A

DATE OF PHOTO	TYPE	QUALITY	CLASS	NO. OF CARDS
April 45	4	2	3	1

CLASSIFICATION 0 CAPTIONED BY
 Approved For Release 2000/04/14 : CIA-RDP78-05867A000200660023-1

PHOTO NO. 28145B LOT NO. H3486 MAP REFERENCE LATITUDE LONGITUDE

COUNTRY Approved For Release 2000/04/14 : CIA-RDP78-05867A000200660023-1
China Kwangtung

AREA NO. 981L SUBJECT AKU SUBJECT SUBJECT SUBJECT SUBJECT SUBJECT SUBJECT SUBJECT

CROSSROAD ABOUT 5 MI
LESS THAN 10 OF TAI-SHA
N 15 20 25 30 35 40 45 50

at approximately 22 12.7N 112 44.6E.
Looking northwest ~~to~~ down road to Ch'ih-shui

25X1A

DATE OF PHOTO	TYPE	QUALITY	CLASS	NO. OF CARDS
April 45	4	2	3	1

CLASSIFICATION Approved For Release 2000/04/14 : CIA-RDP78-05867A000200660023-1 CAPTIONED BY

PHOTO NO. 281459 LOT NO. H3486 MAP REFERENCE LATTITUDE LONGITUDE

COUNTRY China Approved For Release 2000/04/14 : CIA-RDP78-05867A000200660023-1

AREA NO. 981L SUBJECT AKU SUBJECT Kwangtung SUBJECT SUBJECT SUBJECT SUBJECT SUBJECT SUBJECT

C R O \$ \$ R O A D 10 A B O U T 15 5 M I 20
 L E \$ 25 \$ O U T H 30 O F T A I - \$ H A 40
 N 45 50

at approximately 22° 12.7N 112° 44.6E,
 looking southwest down road to Kwang-hai.

25X1A

DATE OF PHOTO	TYPE	QUALITY	CLASS	NO. OF CARDS	SO
April 4 5	4	2	3	1	

CLASSIFICATION Approved For Release 2000/04/14 : CIA-RDP78-05867A000200660023-1 CAPTIONED BY

PHOTO NO. 281660 LOT NO. H3486 MAP REFERENCE LATITUDE LONGITUDE

COUNTRY Approved For Release 2000/04/14 : CIA-RDP78-05867A000200660023-1

AREA NO. 9816 SUBJECT AKU AKW SWANGTUNG SUBJECT SUBJECT SUBJECT SUBJECT SUBJECT

ROAD⁵ BRIDGE¹⁰ ABOUT¹⁵ ①²⁰
 MI²⁵ FROM³⁰ CHUNG-LOW³⁵ ④⁴⁰
 NW of road looking SE at about 22 08.4N 112 47.2E. ON Tai-shan

25X1A

DATE OF PHOTO	TYPE	QUALITY	CLASS	NO. OF CARDS
April 45	4	2	3	2

CLASSIFICATION *Confidential* CAPTIONED BY
 Approved For Release 2000/04/14 : CIA-RDP78-05867A000200660023-1

PHOTO NO. 281461 LOT NO. H3486 MAP REFERENCE LATITUDE LONGITUDE

COUNTRY Approved For Release 2000/04/14 : CIA-RDP78-05867A000200660023-1
 CHINA KWANGTUNG

AREA NO 9812 SUBJECT AKU SUBJECT AKW SUBJECT I SUBJECT 5 SUBJECT 10 SUBJECT 15 SUBJECT 20 SUBJECT 25 SUBJECT 30 SUBJECT 35 SUBJECT 40

ROAD BRIDGE ON TAI - \$
 HAN - CHUNG - LOU ROAD

about 1 1/2 miles ^{NW of} ~~from~~ Ch'ung-lou.
 Looking south at about 22 08.8 N
 112 47 E.

25X1A

DATE OF PHOTO	TYPE	QUALITY	CLASS	NO. OF CARDS
April 45	4	2	3	2

CLASSIFICATION Approved For Release 2000/04/14 : CIA-RDP
 CAPTIONED BY

PHOTO NO. 281489 LOT NO. H3486 MAP REFERENCE LATITUDE LONGITUDE

COUNTRY Approved For Release 2000/04/14 : CIA-RDP78-05867A000200660023-1
CHINA KWANGTUNG

AREA NO. 9814 SUBJECT AKU AKW SUBJECT SUBJECT SUBJECT SUBJECT SUBJECT SUBJECT

ROAD BRIDGE ON TAI -
HAN - CHUNG - LOU ROAD

about 1 1/2 miles ^{NW of} ~~from~~ Ch'ung-tou
Looking east at about 22 08.8 N
112 47 E.

25X1A

DATE OF PHOTO	TYPE	QUALITY	CLASS	NO. OF CARDS
April 45	4	2	3	2

CLASSIFICATION Approved For Release 2000/04/14 : CIA-RDP78-05867A000200660023-1 CAPTIONED BY

PHOTO NO. 281662 LOT NO. H3486 MAP REFERENCE LATTITUDE LONGITUDE

COUNTRY Approved For Release 2000/04/14 : CIA-RDP78-05867A000200660023-1
 CHINA KWANGTUNG

AREA NO. 981L SUBJECT AKU SUBJECT SUBJECT SUBJECT SUBJECT SUBJECT SUBJECT

TRAI - SHAN - CHUNG - LOU
 ROAD ABOUT 2 MILES

CHUNG - LOU

Looking SE at approximately
 22 09.5N 112 46.7E

25X1A

DATE OF PHOTO	TYPE	QUALITY	CLASS	NO. OF CARDS
April 4 5 4 2 3 1				

CLASSIFICATION Approved For Release 2000/04/14 : CIA-RDP78-05867A000200660023-1
 CONFIDENTIAL CAPTIONED BY

PHOTO NO. 281466 LOT NO. H3486 MAP REFERENCE LATITUDE LONGITUDE

COUNTRY Approved For Release 2000/04/14 : CIA-RDP78-05867A000200660023-1
 CHINA KWANGTUNG

AREA NO. 981L SUBJECT AKU DIB SUBJECT SUBJECT SUBJECT SUBJECT SUBJECT

T A I - S H A N - C H U N G - L O U
 R O A D A B O U T 3 M I L E S
 N W C H U N G - L O U

of

Looking SSE at
 about 22 10 N
 112 46 E.
 25X1A

DATE OF PHOTO	TYPE	QUALITY	CLASS	NO. OF CARDS
April 4 5 4	4	2	3	2

CLASSIFICATION *Confidential* CAPTIONED BY
 Approved For Release 2000/04/14 : CIA-RDP78-05867A000200660023-1

PHOTO NO. 281507 LOT NO. H3486 MAP REFERENCE LATITUDE LONGITUDE

COUNTRY China Approved For Release 2000/04/14 : CIA-RDP78-05867A000200660023-1

AREA NO. 981K SUBJECT AKU DIB Kwangtung

TAI - SHAN - CHUNG - LOU
 ROAD ABOUT 3 MILES
 NW CHUNG - LOU
 of

Looking NNE at
 about 22 10 N
 112 46 E.

25X1A

DATE OF PHOTO	TYPE	QUALITY	CLASS	NO. OF CARDS
April 4	5	4	2	3
				2

CLASSIFICATION Approved For Release 2000/04/14 : CIA-RDP

PHOTO NO. 281466 LOT NO. H3486 MAP REFERENCE N15 LATITUDE 22 08N LONGITUDE 113 48E

COUNTRY China Approved For Release 2000/04/14 : CIA-RDP78-05867A000200660023-1

AREA NO. 981L SUBJECT AKW C2G SUBJECT KWANGTUNG

5	10	15	20
CHUNG	- LOU	(NR)	BRIDGE
25	30	35	40
JUST	NORTH	OF	VILLA
45	50		GE

Looking about ENE.

25X1A

DATE OF PHOTO	TYPE	QUALITY	CLASS	NO. OF CARDS
April 45	4	2	3	2

CLASSIFICATION Approved For Release 2000/04/14 : CIA-RDP78-05867A000200660023-1

PHOTO NO. 281507 LOT NO. H3486 MAP REFERENCE N15 LATTITUDE 22 08N LONGITUDE 112 48E

COUNTRY China Approved For Release 2000/04/14 : CIA-RDP78-05867A000200660023-1

AREA NO. 981L SUBJECT AKU SUBJECT KWANG TUNG SUBJECT SUBJECT SUBJECT SUBJECT SUBJECT

CHUNG - LOU (NR) ROAD J
 U N C T I O N T U S T N O R T H O
 F T O W N

(22 07.9N 112 47.8E).

Looking WNW up road to WAN-chuen junction
 and Tai-shan.

DATE OF PHOTO	TYPE	QUALITY	CLASS	NO. OF CARDS
April 45	4	2	3	1



CLASSIFICATION Conf CAPTIONED BY Approved For Release 2000/04/14 : CIA-RDP78-05867A000200660023-1

FORM NO. 174 USE PREVIOUS EDITIONS

PHOTO ANALYSIS REPORT

PHOTO NO. 381500 LOT NO. H3486 MAP REFERENCE N15 LATITUDE 22 08N LONGITUDE 112 48E

COUNTRY Approved For Release 2000/04/14 : CIA-RDP78-05867A000200660023-1
China Kwang Tung

AREA NO 9812 SUBJECT AKU SUBJECT SUBJECT SUBJECT SUBJECT SUBJECT SUBJECT SUBJECT

CHUNG - LOU¹⁰ (NR) ROAD¹⁵ J²⁰
UN²⁵CTI³⁰ON JUST³⁰ N³⁵ORTH⁴⁰
F⁴⁵TOWN⁵⁰

(22 07.9N 112 47.8E).

Looking northeast up road to Tai-shan.

25X1A

DATE OF PHOTO	TYPE	QUALITY	CLASS	NO. OF CARDS
April 45	4	2	3	1

CLASSIFICATION Approved For Release 2000/04/14 : CIA-RDP

PHOTO NO. 281469 LOT NO. H 3486 MAP REFERENCE LATTITUDE LONGITUDE

COUNTRY Approved For Release 2000/04/14 : CIA-RDP78-05867A000200660023-1

APZA NO. 981L SUBJECT AKU DIF SUBJECT SUBJECT SUBJECT SUBJECT SUBJECT SUBJECT SUBJECT

ROAD TO TAI-SHAN ABO
 UT 3 5 MI NORTH OF
 HUNG-LOU

Looking SW at about
 22 10.9 N 112 48.5 E.

25X1A

DATE OF PHOTO	TYPE	QUALITY	CLASS	NO. OF CARDS
April 4 5	4	2	3	2

CLASSIFICATION CAPTIONED BY Approved For Release 2000/04/14 : CIA-RDP78-05867A000200660023-1

PHOTO NO.	281470	LOT NO.	H 3486	MAP REFERENCE		LATITUDE		LONGITUDE	
COUNTRY	China								
AREA NO.	981L	SUBJECT	AKU DIF	SUBJECT		SUBJECT		SUBJECT	
	ROAD	TO	TAI	-	SHAN	ABO			
	UT	3.5	MI	NORTH	OF				
	HUNG	-	LOU						
Looking <u>NNE</u> at about 22 10.9 N 112 48.5 E.									

25X1A

DATE OF PHOTO	TYPE	QUALITY	CLASS	NO. OF CARDS
April 4	5	4	2 3	2

CLASSIFICATION: Approved For Release 2000/04/14 : CIA-RDP-
 FORM 174 1 Jan 56 USE PREVIOUS EDITIONS
 CAPTIONED: S
 PHOTO ANALYSIS REPORT

PHOTO NO. 281671 LOT NO. H 3486 MAP REFERENCE LATTITUDE LONGITUDE

COUNTRY Approved For Release 2000/04/14 : CIA-RDP78-05867A000200660023-1
China HAWAII/TONGA

AREA NO. 981L SUBJECT AKU SUBJECT DIB SUBJECT SUBJECT SUBJECT SUBJECT SUBJECT SUBJECT

@ H U N G - L O U ¹⁰ - T A I - S H A N ²⁰
R O A D A B O U T . 6 ³⁵ M I N ⁴⁰
F I C H U N G - L O U ³⁰

Looking ENE at about
22 13N 112 48.7E.

25X1A

DATE OF PHOTO	TYPE	QUALITY	CLASS	NO. OF CARDS
April 4 5 4	4	2	3	2

CLASSIFICATION Approved For Release 2000/04/14 : CIA-RDP78-05867A000200660023-1 CAPTIONED BY

PHOTO NO. 81472 LOT NO. K-2653 MAP REFERENCE ~~RA~~ C LATITUDE ~~10~~ 5 14 N LONGITUDE 104 54 E

COUNTRY Approved For Release 2000/04/14 : CIA-RDP78-05867A000200660023-1
THAILAND

AREA NO	SUBJECT	SUBJECT	SUBJECT	SUBJECT	SUBJECT	SUBJECT	SUBJECT	SUBJECT										
54	AKH																	
M	U	A	N	G	U	B	O	N	E	T	O	A	U					
T	O	M	O	T	I	V	E	M	A	I	N	T	E	N	A	N	C	E
S	H	O	P															

STATINTL

DATE OF PHOTO	TYPE	QUALITY	CLASS	NO. OF CARDS	SOURCE OF PHOTOGRAPH
Jan 57	4	2	4	1	

CLASSIFICATION Approved For Release 2000/04/14 : CIA-RDP78-05867A000200660023-1 CAPTIONED BY

PHOTO NO. 201470 LOT NO. K-2653 MAP REFERENCE C LATITUDE 15 14 N LONGITUDE 104 54 E

COUNTRY Approved For Release 2000/04/14 : CIA-RDP78-05867A000200660023-1
THAILAND

AREA NO.	SUBJECT	SUBJECT	SUBJECT	SUBJECT	SUBJECT	SUBJECT	SUBJECT	SUBJECT
5L	AKL							
M U A N G		U B O N			T H A I		R R	
E N G I N E		S H E D				T U R N T A		
B L E								

STATINTL

DATE OF PHOTO	TYPE	QUALITY	CLASS	NO. OF CARDS	SOURCE OF PHOTOGRAPH
Jan 5 7	4	2	4	1	


CLASSIFICATION Approved For Release 2000/04/14 : CIA-RDP78-05867A000200660023-1 CAPTIONED BY

PHOTO NO. 28167E LOT NO. K-2653 MAP REFERENCE E LATITUDE 15 14N LONGITUDE 104 54E

COUNTRY THAILAND Approved For Release 2000/04/14 : CIA-RDP78-05867A000200660023-1

AREA NO	SUBJECT	SUBJECT	SUBJECT	SUBJECT	SUBJECT	SUBJECT	SUBJECT	SUBJECT
<u>5L</u>	<u>AKK</u>	<u>AKN</u>						
<u>M U A N G</u>	<u>U B</u>	<u>N</u>		<u>T H A I</u>	<u>R R</u>			
<u>U N L O A D I N G</u>				<u>L O C O M O T I V E</u>				
<u>F I R E W O O D</u>								

STATINTL

DATE OF PHOTO	TYPE	QUALITY	CLASS	NO. OF CARDS	SOURCE OF PHOTOGRAPH
<u>Jan 57</u>	<u>4</u>	<u>2</u>	<u>4</u>	<u>2</u>	

CLASSIFICATION Approved For Release 2000/04/14 : CIA-RDP CAPTIONED BY CAA

PHOTO NO. **281475** LOT NO. **K-2653** MAP REFERENCE **C** LATITUDE **15 14 N** LONGITUDE **104 54E**

COUNTRY **THAILAND** Approved For Release 2000/04/14 : CIA-RDP78-05867A000200660023-1

AREA NO	SUBJECT	SUBJECT	SUBJECT	SUBJECT	SUBJECT	SUBJECT	SUBJECT	SUBJECT
5L	AKS							
M U A N G	U B O N				S T A N V A C			
Q O M P O U N D	D R U M M I N G				S H			
E D								

STATINTL

DATE OF PHOTO	TYPE	QUALITY	CLASS	NO. OF CARDS	SOURCE OF PHOTOGRAPH
Jan 57	4	2	4	1	[REDACTED]

PHOTO NO. 081478 LOT NO. K-2653 MAP REFERENCE C LATITUDE 15 14 N LONGITUDE 104 54 E

COUNTRY ~~PHILIPPINES~~ Approved For Release 2000/04/14 : CIA-RDP78-05867A000200660023-1

AREA NO	SUBJECT	SUBJECT	SUBJECT	SUBJECT	SUBJECT	SUBJECT	SUBJECT	SUBJECT
5L	AK'S							
MUAN	5	UBO	10		[FUEL	15	TRA	20
NSFER	25	COMPOUND]	30			35		40
	45		50					

STANVAC COMPOUND WHERE POL IS TRANSFERRED FROM RR TANK CARS TO DRUMS.

STATINTL

DATE OF PHOTO	TYPE	QUALITY	CLASS	NO. OF CARDS	SOURCE OF PHOTOGRAPH
Jan 57	4	2	4	1	


PHOTO NO. 08100 LOT NO. K-2653 MAP REFERENCE C LATITUDE 15 14 N LONGITUDE 104 54 E

COUNTRY Approved For Release 2000/04/14 : CIA-RDP78-05867A000200660023-1

AREA NO. 5L SUBJECT AKS SUBJECT SUBJECT SUBJECT SUBJECT SUBJECT SUBJECT SUBJECT

M	U	A	N	G	U	B	O	N	C	L	E	A	R	A	N	C
E	F	R	A	M	E	F	O	R	M	E	A	S	U	R	I	N
G	L	O	A	D	E	D	C	A	R	S						

STATINTL

DATE OF PHOTO	TYPE	QUALITY	CLASS	NO. OF CARDS	SOURCE OF PHOTOGRAPH
<u>Jan 57</u>	<u>4</u>	<u>2</u>	<u>4</u>	<u>1</u>	

CLASSIFICATION Approved For Release 2000/04/14 : CIA-RDP78-05867A000200660023-1 CAPTIONED BY sup

PHOTO NO. **081070** LOT NO. **K-2653** MAP REFERENCE **C** LATITUDE **15 14N** LONGITUDE **104 54E**

COUNTRY: **PHILIPPINES** **Approved For Release 2000/04/14 : CIA-RDP78-05867A000200660023-1**

AREA NO	SUBJECT	SUBJECT	SUBJECT	SUBJECT	SUBJECT	SUBJECT	SUBJECT	SUBJECT
5L	AKS	AKS						
M U A N G	U B O N	T H A I	R R					
F R E I G H T	Y A R D							

STATINTL

DATE OF PHOTO	TYPE	QUALITY	CLASS	NO. OF CARDS	SOURCE OF PHOTOGRAPH
Jan 57	4	2	4	1	

PHOTO NO. 281479 LOT NO. K-2653 MAP REFERENCE C LATITUDE 15 14 N LONGITUDE 104 54 E

COUNTRY *THAILAND* Approved For Release 2000/04/14 : CIA-RDP78-05867A000200660023-1

AREA NO.	SUBJECT	SUBJECT	SUBJECT	SUBJECT	SUBJECT	SUBJECT	SUBJECT	SUBJECT	SUBJECT
5-L	AKQ	A4Q							
M U A N G	U B O N				R A I L R O A D				
S T A T I O N									

STATINTL

DATE OF PHOTO	TYPE	QUALITY	CLASS	NO. OF CARDS	SOURCE OF PHOTOGRAPH
Jan 5 7	f	2	4	2	

CLASSIFICATION *SECRET* CAPTIONED BY *USA* Approved For Release 2000/04/14 : CIA-RDP78-05867A000200660023-1

PHOTO NO. 281481 LOT NO. K-2653 MAP REFERENCE C LATITUDE 15 14 N LONGITUDE 104 54 E

COUNTRY THAILAND PROVINCE Approved For Release 2000/04/14 : CIA-RDP78-05867A000200660023-1

AREA NO.	SUBJECT	SUBJECT	SUBJECT	SUBJECT	SUBJECT	SUBJECT	SUBJECT	SUBJECT
<u>5L</u>	<u>AKS</u>							
<u>M U A N G</u>	<u>U B O N</u>				<u>T H A I</u>		<u>R R</u>	
<u>F R E I G H T</u>	<u>Y A R D</u>							

STATINTL

DATE OF PHOTO	TYPE	QUALITY	CLASS	NO. OF CARDS	SOURCE OF PHOTOGRAPH
<u>Jan 57</u>	<u>4</u>	<u>2</u>	<u>4</u>	<u>1</u>	

CLASSIFICATION Approved For Release 2000/04/14 : CIA-RDP
 CAPTIONED BY CAA
 FORM NO. 174 USE PREVIOUS EDITIONS PHOTO ANALYSIS REPORT

PHOTO NO. 281482 LOT NO. K-2653 MAP REFERENCE C LATITUDE 15 14N LONGITUDE 104 54E

COUNTRY THAILAND Approved For Release 2000/04/14 : CIA-RDP78-05867A000200660023-1

AREA NO	SUBJECT	SUBJECT	SUBJECT	SUBJECT	SUBJECT	SUBJECT	SUBJECT	SUBJECT
5L	AKS							
M U A N G	U B O N				T H A I		R R	
F R E I G H T	Y A R D							

STATINTL

DATE OF PHOTO	TYPE	QUALITY	CLASS	NO. OF CARBS	SOURCE OF PHOTOGRAPH
Jan 57	4	2	4	1	

CLASSIFICATION Approved For Release 2000/04/14 : CIA-RDP78-05867A000200660023-1 CAPTIONED BY

PHOTO NO. 281487 LOT NO. K-2653 MAP REFERENCE C LATITUDE 15 14N LONGITUDE 104 54E

COUNTRY THAILAND **Approved For Release 2000/04/14 : CIA-RDP78-05867A000200660023-1**

AREA NO. 5L SUBJECT AKK AKS

M U A N G U B O N T H A I R R

F R E I G H T Y D P O L F G

L O C O [F U E L B G]

FIREWOOD BG.

STATINTL

DATE OF PHOTO	TYPE	QUALITY	CLASS	NO. OF CARDS	SOURCE OF PHOTOGRAPH
Jan 57	F	2	4	2	[REDACTED]

CLASSIFICATION **Approved For Release 2000/04/14 : CIA-RDP** CAPTIONED BY CAA
 FORM NO. 174 USE PREVIOUS EDITIONS PHOTO ANALYSIS REPORT (20)

PHOTO NO. 281485 LOT NO. K-2653 C MAP REFERENCE LATTITUDE 15 14 N LONGITUDE 104 54 E

COUNTRY THAILAND Approved For Release 2000/04/14 : CIA-RDP78-05867A000200660023-1

AREA NO	SUBJECT	SUBJECT	SUBJECT	SUBJECT	SUBJECT	SUBJECT	SUBJECT	SUBJECT
5L	AKH							
M	U	A	N	G	U	B	O	N
F	R	E	I	G	H	T	H	O
R	M							

RAILWAY PLATFORM

OWNED BY THAI RAILWAY & OPERATED BY EXPRESS TRANSPORTATION ORGANIZATION

STATINTL

DATE OF PHOTO	TYPE	QUALITY	CLASS	NO. OF CARDS	SOURCE OF PHOTOGRAPH
Jan 5 7	4	2	4	1	

CLASSIFICATION Approved For Release 2000/04/14 : CIA-RDP

PHOTO NO. 281486 LOT NO. K-2653 MAP REFERENCE C LATITUDE 15 14N LONGITUDE 104 54E

COUNTRY THAILAND Approved For Release 2000/04/14 : CIA-RDP78-05867A000200660023-1

AREA NO	SUBJECT	SUBJECT	SUBJECT	SUBJECT	SUBJECT	SUBJECT	SUBJECT	SUBJECT
5L	AKH	AKL						
MUANANG	UBON				EXPRESS			
TRANS	ORGANIZATION							

AUTOMOTIVE MAINTENANCE SHOP

STATINTL

DATE OF PHOTO	TYPE	QUALITY	CLASS	NO. OF CARDS	SOURCE OF PHOTOGRAPH
Jan 57	F	2	F	2	[REDACTED]

PHOTO NO. 281587 LOT NO. K-2653 MAP REFERENCE C LATITUDE 15 14 N LONGITUDE 104 54 E

COUNTRY THAILAND Approved For Release 2000/04/14 : CIA-RDP78-05867A000200660023-1

AREA NO	SUBJECT	SUBJECT	SUBJECT	SUBJECT	SUBJECT	SUBJECT	SUBJECT	SUBJECT
5L	CRE							
MUAN G		UBON				RICE		WAR
EHOUSE								

ADJACENT TO RR ENGINE HOUSE & LOCOMOTIVE FIREWOOD STORAGE

STATINTL

DATE OF PHOTO	TYPE	QUALITY	CLASS	NO. OF CARDS	SOURCE OF PHOTOGRAPH
Jan 57	H	2	H	1	[REDACTED]

PHOTO NO. 281380 LOT NO. K-2653 MAP REFERENCE C LATITUDE 15 14 N LONGITUDE 104 54 E

COUNTRY ~~THAILAND~~ PROVINCE ~~PHAYAKHUM~~ Approved For Release 2000/04/14 : CIA-RDP78-05867A000200660023-1

AREA NO.	SUBJECT	SUBJECT	SUBJECT	SUBJECT	SUBJECT	SUBJECT	SUBJECT	SUBJECT
5L	AKK	AKN						
M U A N G		U B O N			T H A I		R R	
L O C		M O T I V E			F I R E W O O D			
S T O R A G E		S H E D						

STATINTL

DATE OF PHOTO	TYPE	QUALITY	CLASS	NO. OF CARDS	SOURCE OF PHOTOGRAPH
Jan 57	4	2	4	2	[REDACTED]

PHOTO NO. 281489 LOT NO. K-2653 MAP REFERENCE C LATITUDE 17 53N LONGITUDE 102 44E

COUNTRY Approved For Release 2000/04/14 : CIA-RDP78-05867A000200660023-1
LAOS

AREA NO	SUBJECT	SUBJECT	SUBJECT	SUBJECT	SUBJECT	SUBJECT	SUBJECT	SUBJECT										
42L	CAF	AKE																
	TH	AD	EU	A		10	INS	P	E	C	T	15	I	N	G	20		
	25	C	A	R	G	O	30	A	T	35	C	U	S	T	O	M	S	40
	45					50												

STATINTL

DATE OF PHOTO	TYPE	QUALITY	CLASS	NO. OF CARDS
Feb 57	4	2	4	2

CLASSIFICATION Approved For Release 2000/04/14 : CIA-RDP78-05867A000200660023-1


PHOTO NO. 281490 LOT NO. K-2653 MAP REFERENCE @ LATITUDE 17 53N LONGITUDE 102 44E

COUNTRY Laos Approved For Release 2000/04/14 : CIA-RDP78-05867A000200660023-1

AREA NO	SUBJECT	SUBJECT	SUBJECT	SUBJECT	SUBJECT	SUBJECT	SUBJECT	SUBJECT
42L	AL8	036						
T H A D E U A			10	F E R R Y	15	B O A T	20	
L A N D I N G			25	O N	30	M E K O N G	35	R I
I E R			40					

STATINTL

DATE OF PHOTO	TYPE	QUALITY	CLASS	NO. OF CARDS	SOURCE OF PHOTOGRAPH
Jan 57	4	2	4	2	



CLASSIFICATION Approved For Release 2000/04/14 : CIA-RDP

PHOTO NO. 281493 LOT NO. K-2653 MAP REFERENCE C LATITUDE 17 53N LONGITUDE 102 44E

COUNTRY Laos Approved For Release 2000/04/14 : CIA-RDP78-05867A000200660023-1

AREA NO	SUBJECT	SUBJECT	SUBJECT	SUBJECT	SUBJECT	SUBJECT	SUBJECT	SUBJECT										
42L	ALR	Q36																
T	H	A	D	E	U	A	10	R	A	M	P	15	T	O	20	F	E	R
R	y	L	A	N	D	I	N	G	30	O	N	35	M	E	K	O	N	G
R	I	V	E	R	45				50									

STATINTL

DATE OF PHOTO	TYPE	QUALITY	CLASS	NO. OF CARDS	SOURCE OF PHOTOGRAPH
31 Jan 57	4	2	4	2	[REDACTED]

CLASSIFICATION Approved For Release 2000/04/14 : CIA-RDP78-05867A000200660023-1 CAPTIONED BY

PHOTO NO. 28149⁰ LOT NO K-2653 MAP REFERENCE C LATITUDE 17 53 N LONGITUDE 102 44 E

COUNTRY Approved For Release 2000/04/14 : CIA-RDP78-05867A000200660023-1

AREA NO	SUBJECT	SUBJECT	SUBJECT	SUBJECT	SUBJECT	SUBJECT	SUBJECT	SUBJECT	SUBJECT									
42L	ALB																	
T	H	A	D	E	U	A	10	L	K	G	15	U	P	20	R	A	M	P
-	F	R	O	M	25	F	E	R	R	y	30	L	A	N	D	I	N	G
					45						50							

STATINTL

DATE OF PHOTO	TYPE	QUALITY	CLASS	NO. OF CARDS	SOURCE OF PHOTOGRAPH
Jan 57	4	2	4	1	


PHOTO NO. 281490 LOT NO. K-2653 MAP REFERENCE C LATITUDE 17 53 N LONGITUDE 102 44 E

COUNTRY Approved For Release 2000/04/14 : CIA-RDP78-05867A000200660023-1
LAOS

AREA NO	SUBJECT	SUBJECT	SUBJECT	SUBJECT	SUBJECT	SUBJECT	SUBJECT	SUBJECT								
42L	AL8	D36	ALG													
T	H	A	D	E	U	A	C	A	R	G	O	O	N	R	I	
V	E	R	B	A	N	K	[R	A	M	P]	I	N	M	G

STATINTL

DATE OF PHOTO	TYPE	QUALITY	CLASS	NO. OF CARDS
Feb 57	4	2	4	3




CLASSIFICATION Approved For Release 2000/04/14 : CIA-RDP78-05867A000200660023-1 CAPTIONED BY

PHOTO NO. 281495 LOT NO. K-2653 MAP REFERENCE C LATITUDE 17 53 N LONGITUDE 102 44 E

COUNTRY Laos Approved For Release 2000/04/14 : CIA-RDP78-05867A000200660023-1

AREA NO	SUBJECT	SUBJECT	SUBJECT	SUBJECT	SUBJECT	SUBJECT	SUBJECT	SUBJECT	SUBJECT
42L	D36	AL8							
T	H	A	D	E	U	A			
V	E	R	B	A	N	K			



STATINTL

DATE OF PHOTO	TYPE	QUALITY	CLASS	NO. OF CARDS
Feb 57	4	2	4	2


CLASSIFICATION Approved For Release 2000/04/14 : CIA-RDP78-05867A000200660023-1

PHOTO NO. 281495 LOT NO. K-2653 MAP REFERENCE C LATITUDE 17 53N LONGITUDE 102 44E

COUNTRY Laos Approved For Release 2000/04/14 : CIA-RDP78-05867A000200660023-1

AREA NO	SUBJECT	SUBJECT	SUBJECT	SUBJECT	SUBJECT	SUBJECT	SUBJECT	SUBJECT	SUBJECT								
42C	AL8																
T	H	A	D	E	U	A	¹⁰	C	A	R	G	O	¹⁵	O	N	R	²⁰
U	E	R	B	A	N	K	³⁰	A	T	F	O	O	T	³⁵	O	F	⁴⁰
R	A	M	P	⁴⁵			⁵⁰										

STATINTL



DATE OF PHOTO	TYPE	QUALITY	CLASS	NO. OF CARDS
Feb 5 6 4	4	2	4	1

CLASSIFICATION Approved For Release 2000/04/14 : CIA-RDP78-05867A000200660023-1 CAPTIONED BY CIA

PHOTO NO. 281696 LOT NO. K-2653 MAP REFERENCE C LATITUDE 17 53N LONGITUDE 102 44E

COUNTRY Approved For Release 2000/04/14 : CIA-RDP78-05867A000200660023-1
LAOS

AREA NO 42L SUBJECT AL 8 SUBJECT D36 SUBJECT SUBJECT SUBJECT SUBJECT SUBJECT SUBJECT

TH A D E U A NEW R A M P S
T E ① 23 R 4 M I N ① F T O W N 40
O N M E K O N G 50 R O P P O S I T E N E W
R A M P O N T H A I L A N D S I D E O F R I V E R.

STATINTL

DATE OF PHOTO	TYPE	QUALITY	CLASS	NO. OF CARDS	
FEB 5 7	4	2	4	2	

CLASSIFICATION Approved For Release 2000/04/14 : CIA-RDP78-05867A000200660023-1


PHOTO NO. 281497 LOT NO. K-2653 MAP REFERENCE C LATITUDE 17 53N LONGITUDE 102 44E

COUNTRY Approved For Release 2000/04/14 : CIA-RDP78-05867A000200660023-1

AREA NO 42L SUBJECT C94

T	H	A	D	E	U	A														

STATINTL



DATE OF PHOTO	TYPE	QUALITY	CLASS	NO. OF CARDS
Feb 5 7	4	2	4	1


CLASSIFICATION Approved For Release 2000/04/14 : CIA-RDP78-05867A000200660023-1 CAPTIONED BY

PHOTO NO: 021600 LOT NO: K-2653 MAP REFERENCE: C LATITUDE: 17 53 N LONGITUDE: 102 44 E

Approved For Release 2000/04/14 : CIA-RDP78-05867A000200660023-1

AREA NO	SUBJECT	SUBJECT	SUBJECT	SUBJECT	SUBJECT	SUBJECT	SUBJECT	SUBJECT
42L	ALB	D36	AKU					
	5		10		15		20	
	THA	DEUA	RD		TO		FERR	Y
	25		30		35			40
	LAN	DING	E		RAMP			
	45		50					

STATINTL



DATE OF PHOTO	TYPE	QUALITY	CLASS	NO. OF CARDS
FEB 5 7	4	2	4	3

PHOTO NO. 281490 LOT NO. K-2653 MAP REFERENCE C LATITUDE 17 53 N LONGITUDE 102 44 E

COUNTRY Laos Approved For Release 2000/04/14 : CIA-RDP78-05867A000200660023-1

AREA NO	SUBJECT	SUBJECT	SUBJECT	SUBJECT	SUBJECT	SUBJECT	SUBJECT	SUBJECT	SUBJECT			
42L	D36	AL7	AL8									
T	H	A	D	E	U	A	(N ¹⁰ R)	①	1/4	M	I	N
	O	F	C	I	T	Y	D	N	M	E	K	O
	I	V	E	R								

REMOVING POL DRUMS FROM RIVER BOAT
 1 1/4 MILES FROM CITY.
 ↑
 upstream


STATINTL

DATE OF PHOTO	TYPE	QUALITY	CLASS	NO. OF CARDS
FEB 57	4	2	4	3

CLASSIFICATION Approved For Release 2000/04/14 : CIA-RDP78-05867A000200660023-1 CAPTIONED BY

PHOTO NO. 281500 LOT NO. K-2653 MAP REFERENCE C LATITUDE 17 53N LONGITUDE 102 44E

Approved For Release 2000/04/14 : CIA-RDP78-05867A000200660023-1

AREA NO	42L	SUBJECT	D36	SUBJECT	AL7	SUBJECT	AL8	SUBJECT		SUBJECT		SUBJECT		SUBJECT		SUBJECT	
	T H A D	⁵ E U A		¹⁰ N I R			¹⁵ 1/4		M I		²⁰ N						
	O F	²⁵ T O W N		³⁰ O N		M E K O N G	³⁵				⁴⁰ B						
	I V E R	⁴⁵		⁵⁰													

STORING POL DRUMS AT FERRY LANDING 1 1/4 MILES NORTH OF CITY ON MEKONG RIVER.

STATINTL

DATE OF PHOTO	Feb 5 7	TYPE	4	QUALITY	2	CLASS	4	NO. OF CARDS	3	
CLASSIFICATION		CAUTIONED BY	[Redacted]							

PHOTO NO. 281501 LOT NO. K-2653 MAP REFERENCE C LATITUDE 17 55 N LONGITUDE 102 44 E

COUNTRY Approved For Release 2000/04/14 : CIA-RDP78-05867A000200660023-1

AREA NO. 426 SUBJECT D36 SUBJECT AL7 SUBJECT AL8 SUBJECT SUBJECT SUBJECT SUBJECT SUBJECT

TH A D E U A (U R) 1 1/4 M I N
T O F T O W N O N M E K O N G R
I V E R

REMOVING POL FROM RIVER BOAT 1 1/4 MILES NORTH OF CITY ON MEKONG RIVER.

STATINTL

DATE OF PHOTO	TYPE	QUALITY	CLASS	NO. OF CARDS	
Feb 57	4	2	4	2	

CLASSIFICATION CAPTIONED BY Approved For Release 2000/04/14 : CIA-RDP78-05867A000200660023-1

PHOTO NO. 281502 LOT NO. K-2653 MAP REFERENCE C LATITUDE 15 07 N LONGITUDE 105 47 E

CLASSIFICATION Approved For Release 2000/04/14 : CIA-RDP78-05867A000200660023-1

AREA NO.	SUBJECT	SUBJECT	SUBJECT	SUBJECT	SUBJECT	SUBJECT	SUBJECT	SUBJECT	SUBJECT							
K2L	D36	AL8														
P	A	K	S	E	P	U	B	L	I	C	L	A	N	D	I	N
G	O	N			M	E	K	O	N	G	R	I	V	E	R	

STATINTL

DATE OF PHOTO	TYPE	QUALITY	CLASS	NO. OF CARDS	SOURCE OF PHOTOGRAPH
Jan 57	4	2	4	2	

CLASSIFICATION Approved For Release 2000/04/14 : CIA-RDP78-05867A000200660023-1 CAPTIONED BY PAA

PHOTO NO. 281502 LOT NO. K-2653 MAP REFERENCE C LATITUDE 15 07 N LONGITUDE 105 47 E

COUNTRY Approved For Release 2000/04/14 : CIA-RDP78-05867A000200660023-1

AREA NO	SUBJECT	SUBJECT	SUBJECT	SUBJECT	SUBJECT	SUBJECT	SUBJECT	SUBJECT	SUBJECT							
K2L	1936	AL8														
P	A	K	S	E	P	U	B	L	I	C	L	A	N	D	I	N
G	O	N			M	E	K	O	N	G	R	I	V	E	R	

STATINTL

DATE OF PHOTO	TYPE	QUALITY	CLASS	NO. OF CARDS	SOURCE OF PHOTOGRAPH
Jan 57	4	2	4	2	[REDACTED]

PHOTO NO. 281506 LOT NO. K-2653 MAP REFERENCE C LATTITUDE 15 07N LONGITUDE 105 47E

COUNTRY Approved For Release 2000/04/14 : CIA-RDP78-05867A000200660023-1
LAOS

AREA NO	SUBJECT	SUBJECT	SUBJECT	SUBJECT	SUBJECT	SUBJECT	SUBJECT	SUBJECT	SUBJECT							
42L	1936	AL8														
P	A	K	S	E	P	U	B	L	I	C	L	A	N	D	I	N
G	O	N			A	E	K	O	N	G	R	I	V	E	R	

STATINTL

DATE OF PHOTO	TYPE	QUALITY	CLASS	NO. OF CARDS	SOURCE OF PHOTOGRAPH
Jan 57	4	2	K	2	

CLASSIFICATION Approved For Release 2000/04/14 : CIA-RDP PHOTO ANALYSIS REPORT

PHOTO NO. 281505 LOT NO. K-2653 MAP REFERENCE C LATITUDE 15 07 N LONGITUDE 105 47 E

COUNTRY Approved For Release 2000/04/14 : CIA-RDP78-05867A000200660023-1
 2703

AREA NO	SUBJECT	SUBJECT	SUBJECT	SUBJECT	SUBJECT	SUBJECT	SUBJECT	SUBJECT	SUBJECT
42L	036	ALB							
P	A	K	S	E	R	I	V	E	R
F	E	R	R	Y	B				
O	A	T	U	N	D	E	R	R	E

STATINTL

DATE OF PHOTO	TYPE	QUALITY	CLASS	NO. OF CARDS	SOURCE OF PHOTOGRAPH
Jun 57	f	2	f	2	

CLASSIFICATION Approved For Release 2000/04/14 : CIA-RDP78-05867A000200660023-1
 CAPTIONED BY [Signature] CAP
 FORM NO. 174 USE PREVIOUS EDITIONS PHOTO ANALYSIS REPORT

PHOTO NO. 28150G LOT NO. K-2653 MAP REFERENCE C LATITUDE 15 07N LONGITUDE 105 47E

COUNTRY Approved For Release 2000/04/14 : CIA-RDP78-05867A000200660023-1

AREA NO. 42L SUBJECT S36 SUBJECT AL8 SUBJECT SUBJECT SUBJECT SUBJECT SUBJECT SUBJECT

P	A	K	S	E	L	A	N	D	I	N	G	F	R	O	M
M	E	K	O	N	G	R	I	V	E	R.					

Ramp from river to highway.

STATINTL

DATE OF PHOTO	TYPE	QUALITY	CLASS	NO. OF CARDS	SOURCE OF PHOTOGRAPH
Jan 57	4	2	4	2	

CLASSIFICATION Approved For Release 2000/04/14 : CIA-RDP78-05867A000200660023-1 CAPTIONED BY PHOTO ANALYSIS REPORT

PHOTO NO. 281507 LOT NO. K-2653 MAP REFERENCE C LATITUDE 15 07N LONGITUDE 105 47E

COUNTRY Approved For Release 2000/04/14 : CIA-RDP78-05867A000200660023-1

AREA NO	SUBJECT	SUBJECT	SUBJECT	SUBJECT	SUBJECT	SUBJECT	SUBJECT	SUBJECT	SUBJECT						
42L	036	ALB													
P	A	K	S	E	L	A	N	D	I	N	G	F	R	O	M
M	E	K	O	N	G	R	I	V	E	R					

STATINTL

DATE OF PHOTO	TYPE	QUALITY	CLASS	NO. OF CARDS	SOURCE OF PHOTOGRAPHY
Jan 5 7	4	2	4	2	

CLASSIFICATION Approved For Release 2000/04/14 : CIA-RDP78-05867A000200660023-1 CAPTIONED BY

PHOTO NO. 281500 LOT NO. K-2653 MAP REFERENCE [REDACTED] LATITUDE APPROX 17 50N LONGITUDE 104 45E

COUNTRY Approved For Release 2000/04/14 : CIA-RDP78-05867A000200660023-1

AREA NO. K2L SUBJECT AAR

P	H	O	N	S	T	1	0	4	10	(N R)	15	O	P	E	N	20
I	N	M	I	N	E	F	E		30		35					40
				45					50							

STATINTL

DATE OF PHOTO	TYPE	QUALITY	CLASS	NO. OF CARDS	SOURCE OF PHOTOGRAPH
FEB 57	4	2	4	1	[REDACTED]

CLASSIFICATION Approved For Release 2000/04/14 : CIA-RDP78-05867A000200660023-1 CAPTIONED BY [REDACTED]

PHOTO NO. 107509 LOT NO. K-2653 MAP REFERENCE [REDACTED] LATITUDE APPROX 17 50N LONGITUDE 104 45E

COUNTRY PHON Approved For Release 2000/04/14 : CIA-RDP78-05867A000200660023-1

AREA NO	SUBJECT	SUBJECT	SUBJECT	SUBJECT	SUBJECT	SUBJECT	SUBJECT	SUBJECT	SUBJECT
42C	AAK								
P H O N	5	T	10		15				20
-	25	-	30		35				40
	45		50						

STATINTL

DATE OF PHOTO	TYPE	QUALITY	CLASS	NO. OF CARDS	SOURCE OF PHOTOGRAPH
Feb 57	4	2	4	1	[REDACTED]

CLASSIFICATION Approved For Release 2000/04/14 : CIA-RDP78-05867A000200660023-1 CAPTIONED BY [REDACTED]

PHOTO NO. 281510 LOT NO. K-2653 MAP REFERENCE [REDACTED] LATITUDE APPROX- 17 50 N 104 45 E LONGITUDE

COUNTRY Approved For Release 2000/04/14 : CIA-RDP78-05867A000200660023-1 STATINTL

AREA NO	SUBJECT	SUBJECT	SUBJECT	SUBJECT	SUBJECT	SUBJECT	SUBJECT	SUBJECT	SUBJECT
42L	AAR								
P H O N	T	I	O	U	(N R)			O P E N	T
I N E	M I N E								

STATINTL

DATE OF PHOTO	TYPE	QUALITY	CLASS	NO. OF CARDS	SOURCE OF PHOTOGRAPH
FEB 57	4	2	4	1	[REDACTED]

CLASSIFICATION Approved For Release 2000/04/14 : CIA-RDP78-05867A000200660023-1 CAPTIONED BY [REDACTED]

PHOTO NO. 201511 LOT NO. K-2658 MAP REFERENCE Map B LATITUDE 15 06 N LONGITUDE 105 46 E

Approved For Release 2000/04/14 : CIA-RDP78-05867A000200660023-1

AREA NO	SUBJECT	SUBJECT	SUBJECT	SUBJECT	SUBJECT	SUBJECT	SUBJECT	SUBJECT
42L	ALS	D36						
M U O N G	K A U				B A G	S	O F	C
E M E N T	O N			R I V	B	A N K	N E	
R A M P								

STATINTL

DATE OF PHOTO	TYPE	QUALITY	CLASS	NO. OF CARDS	SOURCE OF PHOTOGRAPH
Jan 57	4	2	4	2	

CLASSIFICATION: *TOP SECRET* CAPTIONED BY: *CAB*
 FORM NO. 1 APR 64 174 USE PREVIOUS EDITIONS
 Approved For Release 2000/04/14 : CIA-RDP78-05867A000200660023-1
 PHOTO ANALYSIS REPORT

PHOTO NO. 281513 LOT NO. K-2658 MAP REFERENCE map Bw LATITUDE 15 06N LONGITUDE 105 46E

COUNTRY Approved For Release 2000/04/14 : CIA-RDP78-05867A000200660023-1

AREA NO	SUBJECT	SUBJECT	SUBJECT	SUBJECT	SUBJECT	SUBJECT	SUBJECT	SUBJECT
42L	AL8	1936						
M U O N G	8	K A U	10	R A M P	15	T O	M	20
E K O N G	25	R I V	30	P A K S E	35	I N		40
B G	45	-	50	-				

STATINTL

DATE OF PHOTO	TYPE	QUALITY	CLASS	NO. OF CARDS	SOURCE OF PHOTOGRAPH
Jan 57	4	2	4	2	

CLASSIFICATION CAPTIONED BY PHOTO ANALYSIS REPORT

PHOTO NO. 281513 LOT NO. X-2658 MAP REFERENCE Map Bw. LATITUDE 15 06 N LONGITUDE 105 46 E

COUNTRY Laos Approved For Release 2000/04/14 : CIA-RDP78-05867A000200660023-1

AREA NO	SUBJECT	SUBJECT	SUBJECT	SUBJECT	SUBJECT	SUBJECT	SUBJECT	SUBJECT
42L	AKU							
M U O N G	K A U			R O A D			L E A D	
I N G	T O		R A M P				M E K O N G	
R I V E R								

STATINTL

DATE OF PHOTO	TYPE	QUALITY	CLASS	NO. OF CARDS	SOURCE OF PHOTOGRAPH
Jan 5 7	#	2	4	1	

PHOTO NO. 281514 LOT NO. K-2653 MAP REFERENCE C LATITUDE 15 07N LONGITUDE 105 47E

Approved For Release 2000/04/14 : CIA-RDP78-05867A000200660023-1

AREA NO	SUBJECT		SUBJECT		SUBJECT		SUBJECT		SUBJECT						
42L	AKU														
H	I	G	H	W	A	Y	B	E	T	P	A	K	S	E	E
S	A	V	A	N	A	K	H	E	T	N	R	K	M	3	0
F	R	P	A	K	S	E									

STATINTL

DATE OF PHOTO	TYPE	QUALITY	CLASS	NO. OF CARDS	SOURCE OF PHOTOGRAPH
Jan 5 7	4	2	4	1	[REDACTED]

CLASSIFICATION CAPTIONED BY PHOTO ANALYSIS REPORT

PR 1515 LOT NO. K-2658 MAP REFERENCE LATITUDE LONGITUDE

Approved For Release 2000/04/14 : CIA-RDP78-05867A000200660023-1


AREA NO	SUBJECT	SUBJECT	SUBJECT	SUBJECT	SUBJECT	SUBJECT	SUBJECT	SUBJECT	SUBJECT							
42L	AKU															
H	1	G	H	W	A	4	A	B	O	U	T	15	16	M	1	20
5		D	F	25	S	A	V	A	N	N	A	K	H	E	T	40
				45												

↓
toward Pakse.

STATINTL

DATE OF PHOTO	TYPE	QUALITY	CLASS	NO. OF CARDS	SOURCE OF PHOTOGRAPH
Jan 57	4	2	4	1	

CLASSIFICATION CAPTIONED BY
 Approved For Release 2000/04/14 : CIA-RDP78-05867A000200660023-1
 PHOTO ANALYSIS REPORT



281516

REF NO. K-2653

MAP REFERENCE

LATITUDE

LONGITUDE

COUNTRY

PROVINCE

Approved For Release 2000/04/14 : CIA-RDP78-05867A000200660023-1

AREA NO.

42L

SUBJECT AKU

SUBJECT

SUBJECT

SUBJECT

SUBJECT

SUBJECT

SUBJECT

SUBJECT

H	I	G	H	W	A	Y	B	E	T	W	E	E	N	P	A	K	S
E	A	S	A	V	A	N	N	A	K	H	E	T	A	T			
M	6	5															

STATINTL

DATE OF PHOTO	TYPE	QUALITY	CLASS	NO. OF CARDS	SOURCE OF PHOTOGRAPH
Jan 57	4	2	4	1	

CLASSIFICATION

CAPTIONED BY

Approved For Release 2000/04/14 : CIA-RDP78-05867A000200660023-1

FORM NO. 174

1 Jan 64

PHOTO ANALYSIS REPORT

PHOTO NO. **281517** LOT NO. **K-2653** MAP REFERENCE LATITUDE LONGITUDE

COUNTRY **Approved For Release 2000/04/14 : CIA-RDP78-05867A000200660023-1**

AREA NO.	SUBJECT	SUBJECT	SUBJECT	SUBJECT	SUBJECT	SUBJECT	SUBJECT	SUBJECT
42L	AKU							
H	I	G	H	W	A	Y	B	E
E	&	S	A	V	A	N	A	K
M	H	H						

STATINTL

DATE OF PHOTO	TYPE	QUALITY	CLASS	NO. OF CARDS	SOURCE OF PHOTOGRAPH
Jan 57	4	2	4	1	

CLASSIFICATION CAPTIONED BY **Over CAT**

PHOTO NO. 281520 LOT NO. K-2658 MAP REFERENCE Q LATITUDE 16 32N LONGITUDE 104 44E

COUNTRY Approved For Release 2000/04/14 : CIA-RDP78-05867A000200660023-1

AREA NO	42L	SUBJECT	AL7	SUBJECT	ALG	SUBJECT		SUBJECT		SUBJECT		SUBJECT		SUBJECT				
	S	A	V	A	N	N	A	K	H	E	T	U	N	L	O	A	D	I
	N	G	C	A	R	G	O	F	R	O	M	R	I	V	E	R		
	C	R	A	F	T													

STATINTL

DATE OF PHOTO	TYPE	QUALITY	CLASS	NO. OF CARDS	SOURCE OF PHOTOGRAPH
Jan 57	4	2	4	2	

PHOTO NO. 281521 LOT NO. K-2658 MAP REFERENCE C LATITUDE 16 32N LONGITUDE 104 44E

Approved For Release 2000/04/14 : CIA-RDP78-05867A000200660023-1

AREA NO	SUBJECT	SUBJECT	SUBJECT	SUBJECT	SUBJECT	SUBJECT	SUBJECT	SUBJECT
42L	D36	C16	A1N					
S	A	V	A	N	N	A	K	H
O	I	N	T					
G								

STATINTL

DATE OF PHOTO	TYPE	QUALITY	CLASS	NO. OF CARDS	SOURCE OF PHOTOGRAPH
Jun 57	4	2	4	3	

CLASSIFICATION CAPTIONED BY PHOTO ANALYSIS REPORT

PHOTO NO. 281522 LOT NO. K-2658 MAP REFERENCE C LATITUDE 16 32 N LONGITUDE 104 44 E

Approved For Release 2000/04/14 : CIA-RDP78-05867A000200660023-1

COUNTRY	AREA NO	SUBJECT	SUBJECT	SUBJECT	SUBJECT	SUBJECT	SUBJECT	SUBJECT	SUBJECT
	42L	036	AL8	AL7					
		S	A	V	A	N	N	A	K
		H	E	T			R	I	V
		A	N	K					
		A	L	O	N	G	R	A	M
							P		

STATINTL

DATE OF PHOTO	TYPE	QUALITY	CLASS	NO. OF CARDS	SOURCE OF PHOTOGRAPH
Jan 57	4	2	4	3	

PHOTO NO. 281500 LOT NO. K-2658 MAP REFERENCE C LATITUDE 16 32 N LONGITUDE 104 44 E

COUNTRY Approved For Release 2000/04/14 : CIA-RDP78-05867A000200660023-1

AREA NO	SUBJECT	SUBJECT	SUBJECT	SUBJECT	SUBJECT	SUBJECT	SUBJECT	SUBJECT	SUBJECT
42L	ALB								
S	A	V	A	N	N	A	K	H	E
N	D	O	F	R	A	M	P	R	I

STATINTL

DATE OF PHOTO	TYPE	QUALITY	CLASS	NO. OF CARDS	SOURCE OF PHOTOGRAPH
Jan 57	4	2	4	1	

PHOTO NO. 28152 LOT NO. K-2658 MAP REFERENCE C LATITUDE 16 32 N LONGITUDE 104 44 E

Approved For Release 2000/04/14 : CIA-RDP78-05867A000200660023-1

AREA NO	SUBJECT	SUBJECT	SUBJECT	SUBJECT	SUBJECT	SUBJECT	SUBJECT	SUBJECT	SUBJECT
42L	XAB	AL8							
S	A	V	A	N	N	A	K	H	E
T									
A	D	I	N	G	F	R	O	M	R
D	I	N	G						

STATINTL

DATE OF PHOTO	TYPE	QUALITY	CLASS	NO. OF CARDS	SOURCE OF PHOTOGRAPH
Jan 57	4	2	4	1	

CLASSIFICATION CAPTIONED BY PHOTO ANALYSIS REPORT

PHOTO NO. 281500 LOT NO. K-2653 MAP REFERENCE C LATITUDE 16 32 N LONGITUDE 104 44 E

COUNTRY Approved For Release 2000/04/14 : CIA-RDP78-05867A000200660023-1

AREA NO	SUBJECT	SUBJECT	SUBJECT	SUBJECT	SUBJECT	SUBJECT	SUBJECT	SUBJECT	SUBJECT							
42L	D36	ALG	AIN													
S	A	V	A	N	N	A	K	H	E	T	P	O	L	D	R	U
M	S	O	N	R	I	V	E	R	B	A	N	K				

STATINTL

DATE OF PHOTO	TYPE	QUALITY	CLASS	NO. OF CARDS	SOURCE OF PHOTOGRAPH
FEB 57	4	2	4	3	

CLASSIFICATION CAPTIONED BY Approved For Release 2000/04/14 : CIA-RDP78

PHOTO NO. **281507** LOT NO. **K-2653** MAP REFERENCE **C** LATITUDE **13 45N** LONGITUDE **100 31E**

COUNTRY **Approved For Release 2000/04/14 : CIA-RDP78-05867A000200660023-1**

AREA NO	SUBJECT	SUBJECT	SUBJECT	SUBJECT	SUBJECT	SUBJECT	SUBJECT	SUBJECT								
5L	AKD															
B	A	N	G	K	O	K	B	L	D	G	S	U	C	F	O	
R	E	T	O	A	U	T	O	M	O	T	I	V	E	M	A	I
N	T	E	N	A	N	O	F									

ETD = EXPRESS TRANSPORTATION ORGANIZATION

STATINTL

DATE OF PHOTO	TYPE	QUALITY	CLASS	NO. OF CARDS	SOURCE OF PHOTOGRAPH
Feb 57	4	2	4	1	

CLASSIFICATION **Approved For Release 2000/04/14 : CIA-RDP78-05867A000200660023-1** CAPTIONED BY **CAB**

FORM NO. 17 **Approved For Release 2000/04/14 : CIA-RDP78-05867A000200660023-1** PHOTO ANALYSIS REPORT

PHOTO NO. 981591 LOT NO. K-2653 MAP REFERENCE @ LATITUDE 13 45 N LONGITUDE 100 31 E

Approved For Release 2000/04/14 : CIA-RDP78-05867A000200660023-1

AREA NO	5L	SUBJECT	AKD	SUBJECT		SUBJECT		SUBJECT		SUBJECT		SUBJECT		SUBJECT	
	B	A	N	G	K	O	K								
	R	E	T	O		A	U	T							
	N	T	E	N	A	N	C	E							

ETO = EXPRESS TRANSPORTATION ORGANIZATION

STATINTL

DATE OF PHOTO	TYPE	QUALITY	CLASS	NO. OF CARDS	SOURCE OF PHOTOGRAPH
Feb 57	4	2	4	1	

PHOTO NO. 281529 LOT NO. K-2653 MAP REFERENCE C LATITUDE 13 45 N LONGITUDE 100 31 E

Approved For Release 2000/04/14 : CIA-RDP78-05867A000200660023-1

AREA NO	SUBJECT	SUBJECT	SUBJECT	SUBJECT	SUBJECT	SUBJECT	SUBJECT	SUBJECT	SUBJECT										
5L	AKD																		
B	A	N	G	K	O	K	10	B	L	D	G	S	15	U	C	20	F	O	
R	E	T	O	25	A	U	T	30	O	M	O	T	I	V	E	35	M	A	I
N	T	E	N	A	N	C	E	40											

ETO = EXPRESS TRANSPORTATION ORGANIZATION

STATINTL

DATE OF PHOTO	TYPE	QUALITY	CLASS	NO. OF CARDS	SOURCE OF PHOTOGRAPH
Feb 57	4	2	4	1	

CLASSIFICATION Approved For Release 2000/04/14 : CIA-RDP78-05867A000200660023-1

FORM NO. 1 Apr 64 USE PREVIOUS EDITIONS

PHOTO ANALYSIS REPORT

PHOTO NO. 281530 LOT NO. R-2653 MAP REFERENCE C LATITUDE 13 45N LONGITUDE 100 31E

COUNTRY Approved For Release 2000/04/14 : CIA-RDP78-05867A000200660023-1

AREA NO 5L SUBJECT AKD SUBJECT SUBJECT SUBJECT SUBJECT SUBJECT SUBJECT SUBJECT

B A N G K O K B L D G S U C F O
 R E T O A U T O M O T I V E M A I
 N T E N A N C E

ETO = EXPRESS TRANSPORTATION
ORGANIZATION

STATINTL

DATE OF PHOTO	TYPE	QUALITY	CLASS	NO. OF CARDS	SOURCE OF PHOTOGRAPH
Feb 57	4	2	4	1	

CLASSIFICATION Approved For Release 2000/04/14 : CIA-RDP78-05867A000200660023-1 CAPTIONED BY C.A.A.

PHOTO NO. 281531 LOT NO. K-2653 MAP REFERENCE C LATITUDE 13 45N LONGITUDE 100 31E

COUNTRY Approved For Release 2000/04/14 : CIA-RDP78-05867A000200660023-1

AREA NO. 5L SUBJECT AKD SUBJECT SUBJECT SUBJECT SUBJECT SUBJECT SUBJECT SUBJECT

B A N G K O K B L D G S U C F O
 R E T O A U T O M O T I V E M A I
 N T E N A N C E

ETO = EXPRESS TRANSPORTATION ORGANIZATION

STATINTL

DATE OF PHOTO	TYPE	QUALITY	CLASS	NO. OF CARDS	SOURCE OF PHOTOGRAPH
Feb 57	4	2	4	1	

CLASSIFICATION Approved For Release 2000/04/14 : CIA-RDP78-05867A000200660023-1 CAPTIONED BY