

PHOTO NO. 255082 LOT NO. K-305 MAP REFERENCE P. FILE 53 LATITUDE LONGITUDE

COUNTRY Approved For Release 1999/09/21 : CIA-RDP78-05867A000200600077-435E USSR BELORUSSIAN SSR

AREA NO	SUBJECT	SUBJECT	SUBJECT	SUBJECT	SUBJECT	SUBJECT	SUBJECT	SUBJECT	SUBJECT
5N	C60	AKA	AKC.						
M	5	10	15	20					
N	25	30	35	40					
\$	45	50							
K									

[BUS + CAR \$] STREET

25X1A

DATE OF PHOTO	TYPE	QUALITY	CLASS	NO. OF CARDS
	4	1	4	3

CLASSIFICATION Approved For Release 1999/09/21 : CIA-RDP78-05867A000200600077-435E CAPTIONED BY [REDACTED]

PHOTO NO. 255987 LOT NO. K-305 MAP REFERENCE LA/PAGE


COUNTRY Approved For Release 1999/09/21 : CIA-RDP78-05867A00020060007-4
USSR AZERBAIDZHAN SSR

AREA NO	SUBJECT	SUBJECT	SUBJECT	SUBJECT	SUBJECT	SUBJECT	SUBJECT	SUBJECT
21N	C6B	AKC	C64					
BAKU		KIROV						
BUSINESSES								
SECTION								

117

25X1A

DATE OF PHOTO	TYPE	QUANTITY	CLASS	NO. OF CARDS
		41	4	3



CLASSIFICATION Approved For Release 1999/09/21 : CIA-RDP78-05867A00020060007-4
FORM NO. 1 Jan 56 174 USE PREVIOUS EDITIONS

PHOTO ANALYSIS REPORT

PHOTO NO. 255085 LOT NO. K-305 MAP REFERENCE APPROVED FOR RELEASE 1999/09/24 : CIA-RDP78-05867A000200660017-45E

AREA NO	SUBJECT	SUBJECT	SUBJECT	SUBJECT	SUBJECT	SUBJECT	SUBJECT	SUBJECT
31N	C64	AKC	AKA	C6B				
T B I L	1	\$	1	B U S	1	N E	\$	\$
C T I O N				[B u \$		C H A	\$	\$ E

4/1A

DATE OF PHOTO	TYPE	QUALITY	CLASS	NO. OF CARDS
	4	1	4	4

CLASSIFICATION: Approved For Release 1999/09/24 : CIA-RDP



Approved For Release 1999/09/21 : CIA-RDP78-05867A000200600017-4

PHOTO NO.	255008	LOT NO.		MAP REFERENCE		CATEGORY	
COUNTRY	USSR	K-385		C-4	57A	58	23E
AREA NO.	33N	TURKMEN SSR					
SUBJECT	C32	SUBJECT	C6B	SUBJECT		SUBJECT	
A	3	H	10	D		\$	15
E	25	N	30	A		T	20
D	45	I	50	A		R	40
		N		T		B	
		G				U	
		\$				I	
						L	

4/3

25X1A

DATE OF PHOTO		TYPE	4	QUALITY	1	CLASS	4	NO. OF CARDS	2
CLASSIFICATION	Approved For Release 1999/09/21 : CIA-RDP78-05867A000200600017-4								

PHOTO NO. 255000 LOT NO. K-305 MAP REFERENCE C. FILE LATITUDE 38 30 N

Approved For Release 1999/09/21 : CIA-RDP78-05867A000200600017-4 SE

AREA NO	SUBJECT	SUBJECT	SUBJECT	SUBJECT	SUBJECT	SUBJECT	SUBJECT	SUBJECT
22N	C62							
	5		10		15			20
	25		30		35			40
	45		50					
STALIN ABANDONING CITIES FROM PLANE								

25X1A

DATE OF PHOTO	TYPE	QUALITY	CLASS	NO. OF CARDS	SC
	7	1	4	1	

FORM NO. 174 1 Jun 56 Approved For Release 1999/09/21 : CIA-RDP78-05867A000200600017-4

PHOTO ANALYSIS REPORT

PHOTO NO. 955000 LOT NO. K 37 80N 25 20E

COUNTRY USSR / LITHUANIAN SSR PROVINCE

AREA NO 45MN SUBJECT D36 C62 SUBJECT SUBJECT SUBJECT SUBJECT SUBJECT SUBJECT

WILNO 5 TOWN 10
 RISH 25 RIVER 30 ALONG 15 NE 20
 ORTH 45 LOOKING 25 N 40

25X1A

DATE OF PHOTO	TYPE	QUALITY	CLASS	NO. OF CARDS
---	7	1	4	2

CLASSIFICATION Approved For Release 1999/09/21 : CIA-RDP78-05867A000200000117-4

PHOTO NO. 255000 LOT NO. K MAP REFERENCE APPROVED FOR RELEASE 1999/09/21 CIA-RDP78-05867A00020060017-4
 COUNTRY USSR/ PROVINCE ESTONIAN SSR
 AREA NO 45MN SUBJECT C2G SUBJECT AKC SUBJECT SUBJECT SUBJECT SUBJECT SUBJECT SUBJECT SUBJECT

T	A	L	L	I	N														

UNIDENTIFIED
 BUILDING \$ STREETS \$
 CENE \$ BUILDING \$

DATE OF PHOTO	TYPE	QUALITY	CLASS	NO. OF CARDS
	4	1	4	2

CLASSIFICATION Approved For Release 1999/09/21 CIA-RDP78-05867A00020060017-4
 25X1A
 OWO JRN

Approved For Release 1999/09/21 : CIA-RDP78-05867A000200600017-4

PHOTO NO. 255101	LOT NO.	MAP REFERENCE	LATITUDE
COUNTRY USSR	PROVINCE UKRAINIAN SSR	78 00	37 48 E

AREA NO. 4N	SUBJECT AFD	SUBJECT	SUBJECT	SUBJECT	SUBJECT	SUBJECT	SUBJECT	SUBJECT
5	10	15	20	25	30	35	40	45
T	A	L	I	N	O	M	I	N
P	M	E	N	T	I	N	U	N
S	H	A	F	T				

25X1A

DATE OF PHOTO	TYPE	QUALITY	CLASS	NO. OF CARDS
	1	1	4	1

Approved For Release 1999/09/21 : CIA-RDP78-05867A000200600017-4

PHOTO NO. 255000 LOT NO. K-305 MAP REFERENCE LATTITUDE

COUNTRY Approved For Release 1999/09/21 : CIA-RDP78-05867A000200600017-4
 USSR / NEUROPEAN RSFSR / MURMANSK OBLAST

AREA NO 17N SUBJECT C3A DIB SUBJECT SUBJECT SUBJECT SUBJECT SUBJECT SUBJECT

K	R	O	V	\$	K	(N	R)	M	I	N	E	R	\$	H	
O	U	\$	I	N	G	A	T	U	D	I	N	\$	T	A	L
A	T	I	O	N											

114
5

25X1A

DATE OF PHOTO	TYPE	QUALITY	CLASS	NO. OF CARDS
---	4	1	4	2

CLASSIFICATION Approved For Release 1999/09/21 : CIA-RDP78-05867A000200600017-4

PHOTO NO. 025000 LOT NO. MAP REFERENCE LATITUDE
 COUNTRY Approved For Release 1999/09/21 : CIA-RDP78-05867A000200660011-4
 USSR PROVINCE AZERBAIDZHAN SSR

AREA NO. 21N SUBJECT A14 SUBJECT A12 SUBJECT SUBJECT SUBJECT SUBJECT SUBJECT SUBJECT
 BAKU OIL FIELD WITH
 DRILLING RIGS + OTH
 ER EQUIPMENT

25X1A

DATE OF PHOTO	TYPE	QUALITY	CLASS	NO. OF CARDS
	4	1	4	2

CLASSIFICATION Approved For Release 1999/09/21 : CIA-RDP78-05867A000200660011-4

Approved For Release 1999/09/20 : CIA-RDP78-05867A000200600017-4/SE

AREA NO.	SUBJECT	SUBJECT	SUBJECT	SUBJECT	SUBJECT	SUBJECT	SUBJECT	SUBJECT	SUBJECT
28N	AKT	D36	A4Q	AMB					
	5	10	15	20					
	25	30	35	40					
	45	50							
USSR/SOUTHERN EUROPEAN RSFSR/STALINGRAD OBLES									
STALINGRAD SU\$PEN\$1									
ON FOOT BRIDGE TELE									
GRAPH WIRE \$									
25X1A									
DATE OF PHOTO	TYPE	QUALITY	CLASS	NO. OF CARDS					
	4	1	4	4					
Approved For Release 1999/09/20 : CIA-RDP78-05867A000200600017-4/SE									
DUD JRH									

Approved For Release 1999/09/21 : CIA-RDP78-05867A00020060001-4

PHOTO NO.	25500	LOT NO.	K-305	MAP REFERENCE	LATITUDE
COUNTRY	USSR / N. EUROPE		PROVINCE	RSFSR / GORKIY OBLAST	24 00E
AREA NO	37W	SUBJECT	AFD	SUBJECT	SUBJECT
	G O R K I Y		M A C H I N E R Y		A T
	A U T O M O B I L E		P L A N T		

DATE OF PHOTO	TYPE	QUALITY	CLASS	NO. OF CARDS	25X1A
---	1	1	4	1	
CLASSIFICATION					
Approved For Release 1999/09/21 : CIA-RDP78-05867A00020060001-4					

Approved For Release 1999/09/21 : CIA-RDP78-05867A000200600017-4 SE

PHOTO NO. LOT NO. MAX REFERENCE LATITUDE LONGITUDE

COUNTRY U.S.S.R. PROVINCE UZBEK SSR

AREA NO	SUBJECT	SUBJECT	SUBJECT	SUBJECT	SUBJECT	SUBJECT	SUBJECT	SUBJECT
42N	AGC							
	5	10	15	20				
T A S H	K E N T	T E X T I L E	P L					
	25	30	35	40				
A N T	[E R O M	P L A N E]						
	45	50						

25X1A

DATE OF PHOTO	TYPE	QUALITY	CLASS	NO. OF CARDS	SO
	7	4	1		

Approved For Release 1999/09/21 : CIA-RDP78-05867A000200600017-4 SE

Approved For Release 1999/09/21 : CIA-RDP78-05867A000200600017-4

on R-37557

Capa Rpt 255-997
Out to H.I.D.R for check
15 July 57

Approved For Release 1999/09/21 : CIA-RDP78-05867A000200600017-4

PHOTO NO. **Approved For Release 1999/09/21 : CIA-RDP78-05867A000200600017-4** LOT NO. MAP REFERENCE LATITUDE

COUNTRY **USSR** PROVINCE

AREA NO	SUBJECT	SUBJECT	SUBJECT	SUBJECT	SUBJECT	SUBJECT	SUBJECT	SUBJECT
N	AKJ	AKN						
TEZ	⁵ D	¹⁰ I	¹⁵ E	²⁰ \$	²⁵ E	³⁰ L	³⁵ L	⁴⁰ O
E	²⁵ F	³⁰ P	³⁵ A	⁴⁰ \$	⁴⁵ \$	E	N	G
F	⁴⁵ O	R	I	C	Y	A	R	E
A								S.

DATE OF PHOTO TYPE QUALITY CLASS NO. OF CARDS
25X1A

CLASSIFICATION **Approved For Release 1999/09/21 : CIA-RDP**
040 **JRH**

PHOTO NO. **Approved For Release 1999/09/21 : CIA-RDP78-05867A000200600017-4** LOT NO. **666174** MAP REFERENCE **666174** LATITUDE

COUNTRY **USSR** PROVINCE **GEORGIAN SSR**

AREA NO	SUBJECT	SUBJECT	SUBJECT	SUBJECT	SUBJECT	SUBJECT	SUBJECT	SUBJECT
31N	AKV	DIB	AKA					
SURK	UMI		ROAD			NET	WORK	
KAND		CARS				HILL	LAND	

DATE OF PHOTO	TYPE	QUALITY	CLASS	NO. OF CARDS
	4	1	4	3

CLASSIFICATION **Approved For Release 1999/09/21 : CIA-RDP78-05867A000200600017-4**

PHOTO NO. 286001 LOT NO. 305 MAP REFERENCE U.S.S.R LATITUDE 49 21 APPROVED FOR RELEASE 1999/09/21 : CIA-RDP78-05867A000200000017-4

COUNTRY U.S.S.R PROVINCE UKRAINIAN SSR

AREA NO 4N SUBJECT AKY SUBJECT AKC SUBJECT AKA SUBJECT C108 SUBJECT C38 SUBJECT SUBJECT SUBJECT

DEMI DOVA [UNPAVED RD

AD\$ HOUS\$E\$ CAR\$ +

BU\$]

25X1A

DATE OF PHOTO	TYPE	QUALITY	CLASS	NO. OF CARDS
	4	1	4	5

CLASSIFICATION OUO JAN APPROVED FOR RELEASE 1999/09/21 : CIA-RDP78-05867A000200000017-4

FORM NO. 174 USE PREVIOUS EDITIONS PHOTO ANALYSIS REPORT (20)

PHOTO NO. **Approved For Release 1999/09/21 FOIA RDP78-05867A000200000017-4** LOT NO. MAP REFERENCE LATITUDE **45° 43' N 33° 45' E**

COUNTRY **USSR/S. EUROPEAN RSFSR/KRASNOYARSK KRAY** PROVINCE

AREA NO	SUBJECT	SUBJECT	SUBJECT	SUBJECT	SUBJECT	SUBJECT	SUBJECT	SUBJECT
18N	AH2	AHL						
K R A S N O D A R	(NR)							
R	PULLING	WIDE						

DATE OF PHOTO	TYPE	QUALITY	CLASS	NO. OF CARDS	SCALE
	4	1	4	2	25X1A

CLASSIFICATION **Approved For Release 1999/09/21 FOIA RDP78-05867A000200000017-4**
 040 JAN

PHOTO NO. 256007
 Approved For Release 1999/09/21 : CIA-RDP78-05867A000200800017-4

COUNTRY USSR PROVINCE UKRAINIAN SSR

AREA NO 4N SUBJECT FH2
 K O R \$ U N - \$ H E V C H E N K O Y \$ K
 I Y E L E C T R A C T O R P U L
 L I N G P L O W

DATE OF PHOTO TYPE QUALITY CLASS NO. OF CARDS SOURCE OF PHOTOGRAPH
 4 1 4 1

CLASSIFICATION Approved For Release 1999/09/21 : CIA-RDP78-05867A000200800017-4
 PHOTO ANALYSIS REPORT

PHOTO NO.	Approved For Release 1999/09/21 : CIA-RDP78-05867A000200600017-4							56 52N 35 55E	
COUNTRY	USSR/N. EUROPEAN							PROVINCE	SSSR/KALININ DIST
AREA NO	27M	AH7	AH3						
	5			10		15		20	
	KALININ			DAIRY		BARN			
	25	INTERIOR			+	COW	\$	IN	
	45	TALL			\$			\$	

25X1A

DATE OF PHOTO	TYPE	QUALITY	CLASS	NO. OF CARDS
	1	1	4	2

Approved For Release 1999/09/21 : CIA-RDP78-05867A000200600017-4

PHOTO NO. 25600 LOT NO. K-305 MAP REFERENCE 38-30 LATITUDE 38-30 LONGITUDE 68-30

Approved For Release 1999/09/21 : CIA-RDP78-05867A000200600017-4

COUNTRY USSR PROVINCE TURKMEN SSR

AREA NO	SUBJECT	SUBJECT	SUBJECT	SUBJECT	SUBJECT	SUBJECT	SUBJECT	SUBJECT
<u>32N</u>	<u>FOP</u>	<u>FKE</u>	<u>FILE</u>	<u>DOL</u>				
<u>KA</u>	<u>AA</u>	<u>KUM</u>	<u>DESERT</u>	<u>TRU</u>				
<u>CK</u>	<u>TRACTOR</u>	<u>+ CAMEL</u>						
<u>UD</u>	<u>MACHINE</u>							

25X1A
 DATE OF PHOTO
 TYPE 4
 QUALITY 1
 CLASS 4
 NO. OF CARDS 4

Approved For Release 1999/09/21 : CIA-RDP78-05867A000200600017-4

PHOTO NO. 25X11A
 Approved For Release 1999/09/21 : CIA-RDP78-05867A000200600017-4

LOT NO. 102970921
 MAP REFERENCE 42
 LATITUDE 17N
 LONGITUDE 43 51E

COUNTRY USSR
 PROVINCE GEORGIAN SSR

AREA NO	SUBJECT	SUBJECT	SUBJECT	SUBJECT	SUBJECT	SUBJECT	SUBJECT
31N	C34	AKA					
R U \$ T A V I			H O U \$ I N G				C A
R \$							

25X1A

DATE OF PHOTO	TYPE	QUALITY	CLASS	NO. OF CARDS
	4	1	4	2

CLASSIFICATION
 Approved For Release 1999/09/21 : CIA-RDP78-05867A000200600017-4
 ouo SAN

PHOTO ANALYSIS REPORT

PHOTO NO. 256003 LOT NO. MAP REFERENCE LATITUDE 45N 34 35E LONGITUDE
 Approved For Release 1999/09/20 : CIA-RDP78-05867A000200600017-4

COUNTRY USSR/N. EUROPEAN RSFSR/MOSCOW PROVINCE BLAIST

AREA NO	SUBJECT	SUBJECT	SUBJECT	SUBJECT	SUBJECT	SUBJECT	SUBJECT	SUBJECT
24N	CSD	D.3B						
M O	5	10	15	20				
E C T A T O R	25	30	35	40				
E T	45	50						

25X1A

DATE OF PHOTO	TYPE	QUALITY	CLASS	NO. OF CARDS	SOURCE OF PHOTOGRAPH
	4	1	4	2	

CLASSIFICATION Approved For Release 1999/09/20 : CIA-RDP78-05867A000200600017-4
 OWO JAR

Approved For Release 1999/09/21 : CIA-RDP76-05867A000200600017-4

PHOTO NO.	25600	LOT NO.	PK 1050	MAP REFERENCE	163 7911	LATITUDE	76	LONGITUDE	57E
COUNTRY	USSR /	PROVINCE	KAZAKH						
AREA NO	3N	SUBJECT	DID	SUBJECT	CSD	SUBJECT	D3B	SUBJECT	AKA
	ALMA		ATA		(N.A)		OUT		DOOR
	ICE		RINK		IN		KAZAKH		
	MOUNTAIN								

25X1A

DATE OF PHOTO	TYPE	QUALITY	CLASS	NO. OF CARDS	SOURCE OF PHOTOGRAPH
	4	1	4	4	

CLASSIFICATION: Approved For Release 1999/09/21 : CIA-RDP76-05867A000200600017-4

Approved For Release 1999/09/21 : CIA-RDP78-05867A000200600017-4

PHOTO NO.	REF ID	MAP REFERENCE	LATITUDE	LONGITUDE	
441 L	A9F	AKU	122	57E	
COUNTRY	PROVINCE				
CHINA	LIAONING				
AREA NO	SUBJECT	SUBJECT	SUBJECT	SUBJECT	
441 L	A9F	AKU			
AN - SHAN			AN - SHAN	STE	
EL MILL			LOCOMOTIVE		
IN FG)					
25X1A					
DATE OF PHOTO	TYPE	QUALITY	CLASS	NO. OF CARDS	SOURCE OF PHOTOGRAPH
	3	2	3	2	
CLASSIFICATION	Approved For Release 1999/09/21 : CIA-RDP78-05867A000200600017-4				
	CONF		MOB		

PHOTO NO. **256000** LOT NO. **45** MAP REFERENCE **477000** LATITUDE **41° 00' 00" N**
 Approved For Release 1999/09/21 : CIA-RDP78-05867A000200600917-0

COUNTRY **CHINA** PROVINCE **LIAONING**

AREA NO	SUBJECT	SUBJECT	SUBJECT	SUBJECT	SUBJECT	SUBJECT	SUBJECT	SUBJECT
4414	09F							
AN - SHAN	EL	MILL	CE	SHAF	T	AN - SHAN	STE	FURN

DATE OF PHOTO	TYPE	QUALITY	CLASS	NO. OF CARDS	SOURCE OF PHOTOGRAPH
	553	2	3	1	25X1A

CLASSIFICATION **CONF** Approved For Release 1999/09/21 : CIA-RDP78-05867A000200600917-0

PHOTO NO. 256011		LOT NO.		MAP REFERENCE		LATITUDE 31 07 N		LONGITUDE 122 42 E	
Approved For Release 1999/09/21 : CIA-RDP78-05867A000200600017-4									
COUNTRY CHINA				PROVINCE LIAONING					
AREA NO. 441 L		SUBJECT AF	SUBJECT AFV	SUBJECT	SUBJECT	SUBJECT	SUBJECT	SUBJECT	SUBJECT
A N - S H A N					A N - S H A N S T E				
E L M I L L					R A I L P L A N T				
RAIL IN FE									
DATE OF PHOTO		TYPE	QUALITY	CLASS	NO. OF CARDS	SOURCE OF PHOTOGRAPH 25X1A			
5 5		/	2	3	2	[REDACTED]			
CLASSIFICATION Approved For Release 1999/09/21 : CIA-RDP78-05867A000200600017-4									

PROJECT NO. 256012	LOT NO.	MAP REFERENCE	LATITUDE		LONGITUDE	
Approved For Release 1999/09/21 : CIA-RDP78-01867A000200080004						
COUNTRY CHINA			PROVINCE LIAONING			
AREA NO MILL	SUBJECT ASF	SUBJECT AFV	SUBJECT AKH	SUBJECT AKN	SUBJECT	SUBJECT
A	N	S	H	A	N	S
E	L	M	I	L	L	R
L	O	A	D	E	D	(R R)
FOR SHIPMENT.						
						25X1A
DATE OF PHOTO		TYPE	QUALITY	CLASS	NO. OF CARDS	SOURCE OF PHOTOGRAPH
5	5	/	2	3	4	
CLASSIFICATION Approved For Release 1999/09/21 : CIA-RDP78-01867A000200080004						

PHOTO NO. 256012		LOT NO.		MAP REFERENCE		SERIES		CLASSIFICATION	
Approved For Release 1999/09/21 : CIA-RDP78-05867A0002006000174									
COUNTRY CHINA				PROVINCE LIANGSIN					
AREA NO. 441 L	SUBJECT A5	SUBJECT A51	SUBJECT	SUBJECT	SUBJECT	SUBJECT	SUBJECT	SUBJECT	SUBJECT
A N - S H A N	5		10	A N - S H A N	13			20	
E L M I L L	25		30	S E A M L E S	35			40	
E E L P I P E	45		50						
↓ PLANT.									
								25X1A	
DATE OF PHOTO		TYPE	QUALITY	CLASS	NO. OF CARDS	SOURCE OF PHOTOGRAPHY			
5	5	/	2	3	/				
CLASSIFICATION									
Approved For Release 1999/09/21 : CIA-RDP78-05867A0002006000174									

PHOTO NO. **256** Approved For Release **1999/09/21 : CIA-RDP78-05867A000200000017-4**

AREA NO	SUBJECT	SUBJECT	SUBJECT	SUBJECT	SUBJECT	SUBJECT	SUBJECT	SUBJECT	SUBJECT
441 L	AGF	AS/							
A N - S H A N									
E L M I L L									
P L A N T		U C							

DATE OF PHOTO	TYPE	QUALITY	CLASS	NO. OF CARDS	SOURCE OF PHOTOGRAPH
					25X1A

(UC = UNDER CONSTRUCTION)

CLASSIFICATION **Approved For Release 1999/09/21 : CIA-RDP78-05867A000200000017-4**

PHOTO NO. 256015

LOT NO.

MAP REFERENCE

LATITUDE

LONGITUDE

COUNTRY CHINA

PROVINCE LIAONING

AREA NO. 441 L

SUBJECT	SUBJECT	SUBJECT	SUBJECT	SUBJECT	SUBJECT	SUBJECT	SUBJECT
3	10	15	20				
25	30	35	40				
45	50						

AN SHAN AN-SHAN STE

EL MILL CONTROL ROD

M POWER STA

AT POWER STATION.

DATE OF PHOTO	TYPE	QUALITY	CLASS	NO. OF CARDS	SOURCE OF PHOTOGRAPH
	5 5 /	2	3	3	25X1A

CLASSIFICATION

Approved For Release 1999/09/21 : CIA-RDP78-05867A000200600017-4

FORM NO. 174 1 Jun 56 USE PREVIOUS EDITIONS

PHOTO ANALYSIS REPORT

PHOTO NO. 256016
 LOT NO. 1099/09/21
 MAP REFERENCE 78-05867A000200600017-4
 LATITUDE 41 01N
 LONGITUDE 122 57E

COUNTRY CHINA
 PROVINCE LIAONING

AREA NO	SUBJECT	SUBJECT	SUBJECT	SUBJECT	SUBJECT	SUBJECT	SUBJECT	SUBJECT	SUBJECT
4414	49F	Q5M							
	3		10						
	25		30						
	45		50						
AN - SHAN				AN - SHAN				STE	
EL MILL				SWITCH				YARD	
POWER		STA							

DATE OF PHOTO	TYPE	QUALITY	CLASS	NO. OF CARDS	SOURCE OF PHOTOGRAPH
	3	2	3	2	25X1A

CLASSIFICATION Approved For Release 1999/09/21 : CIA-RDP78-05867A000200600017-4
 BY 1948

PHOTO NO. 256017		LOT NO.		MAP REFERENCE		LATITUDE		LONGITUDE	
COUNTRY CHINA				APPROVED FOR RELEASE 1999/09/21 : CIA-RDP78-05867A000200500017-4					
AREA NO. 441 I.		LIAONING PROVINCE							
SUBJECT A21		SUBJECT A22		SUBJECT A27		SUBJECT AKN			
5		10		15		20			
25		30		35		40			
45		50							
FU - SHUN		FU - SHUN		FU - SHUN		FU - SHUN		FU - SHUN	
L MINE		L MINE		L MINE		L MINE		L MINE	
NG RR		NG RR		NG RR		NG RR		NG RR	
CAR		CAR		CAR		CAR		CAR	
DATE OF PHOTO		TYPE		QUALITY		CLASS		NO. OF CARDS	
5 5		3		A1		3		4	
								SOURCE OF PHOTOGRAPH	
								25X1A	
CLASSIFICATION		APPROVED FOR RELEASE 1999/09/21 : CIA-RDP78-05867A000200500017-4							
FORM NO. 174		USE PREVIOUS EDITIONS							
1 Jun 58		PHOTO ANALYSIS REPORT							

PHOTO NO. 256019 LOT NO. MAP REFERENCE LATITUDE
 COUNTRY Approved For Release 1999/09/21 : CIA-RDP78-05867A000200600017-4
 PROVINCE 23 53 E

AREA NO	SUBJECT	SUBJECT	SUBJECT	SUBJECT	SUBJECT	SUBJECT	SUBJECT	SUBJECT	SUBJECT
43 E	A21	A22	A27	C78					
	5		10				15		20
F U - S H U N				F U - S H U N					
L M I N E	23		30		35				40
T U N N E L	45		50	C O A L		C A R			I N

DATE OF PHOTO	TYPE	QUALITY	CLASS	NO. OF CARDS	SOURCE OF PHOTOGRAPH
98 9	/	E	3	4	25X1A

CLASSIFICATION Approved For Release 1999/09/21 : CIA-RDP 4

PHOTO NO. 256070 LOT NO. MAP REFERENCE LATTITUDE

COUNTRY Approved For Release 1999/09/21 : CIA-RDP78-05867A000200600017-4

AREA NO. SUBJECT SUBJECT SUBJECT SUBJECT SUBJECT SUBJECT SUBJECT SUBJECT

IL REFINERY CRUDE
IL PLANT
SYNTHETIC
10 15 20
25 30 35 40
45 50

DATE OF PHOTO TYPE QUALITY CLASS NO. OF CARDS SOURCE OF PHOTOGRAPH
23 3 3 1 3 2 25X1A

CLASSIFICATION Approved For Release 1999/09/21 : CIA-RDP 4

PHOTO NO. 256020
 COUNTRY Approved For Release 1999/09/21 : CIA-RDP78-05867A000200600017-4

AREA NO.	SUBJECT	SUBJECT	SUBJECT	SUBJECT	SUBJECT	SUBJECT	SUBJECT	SUBJECT	SUBJECT
111	A16	A17							
	5			10		15			20
	25			30		35			40
	45			50					
	SYNTHETIC								
	REFINERY					CRUDE			
	PLANT								

DATE OF PHOTO: 3 3 3 2 3 2
 TYPE: 3 2 3 2
 QUALITY: 3 2 3 2
 CLASS: 3 2
 NO. OF CARDS: 2
 SOURCE OF PHOTOGRAPH: 25X1A

CLASSIFICATION: Approved For Release 1999/09/21 : CIA-RDP78-05867A000200600017-4

PHOTO NO. 256021 LOT NO. MAP REFERENCE LATITUDE
 COUNTRY Approved For Release 1999/09/21 : CIA-RDP78-05867A000200600017-4
 CHINA PROVINCE KIRIN

AREA NO	SUBJECT	SUBJECT	SUBJECT	SUBJECT	SUBJECT	SUBJECT	SUBJECT	SUBJECT	SUBJECT
3414	REG	REG							
	5		10			15			20
	25		30			35			40
	45		50						
CHANG-CHUN NUMBER 0									
NE AUTO FACTORY UC									
NIGHT PHOTO									

DATE OF PHOTO	TYPE	QUALITY	CLASS	NO. OF CARDS	SOURCE OF PHOTOGRAPH
	55	3	2	3	2

25X1A

PHOTO NO. 256022	LOT NO.	MAP REFERENCE	LATITUDE	APPROVED FOR RELEASE 1999/09/21 : CIA-RDP78-05867A000200600017-4			
COUNTRY CHINA	PROVINCE KIRIN	78 58N 125 21E					
AREA NO. 341L	SUBJECT REG	SUBJECT DET	SUBJECT	SUBJECT	SUBJECT	SUBJECT	SUBJECT
CHANG-CH'UN		NUMBER					
NE AUTO		FACTORY		UC			
CRANE		INSTALL		LATION			
DATE OF PHOTO							25X1A
TYPE		QUALITY	CLASS	NO. OF CARDS	SOURCE OF PHOTOGRAPH		
55 1		2	3	2	[REDACTED]		
CLASSIFICATION							
APPROVED FOR RELEASE 1999/09/21 : CIA-RDP78-05867A000200600017-4							
FORM NO. 174 1 Jan 56 USE PREVIOUS EDITIONS							
PHOTO ANALYSIS REPORT							

PHOTO NO. 258000 LOT NO. K-1111 MAP REFERENCE LATITUDE 126 39E
 COUNTRY CHINA PROVINCE SUNGKIANG
 AREA NO. 6414 SUBJECT AEF

HARBIN		TRAN		FORMER		INTERIOR	
5	10	15	20	25	30	35	40
45	50						

25X1A

DATE OF PHOTO	TYPE	QUALITY	CLASS	NO. OF CARDS	SOURCE OF PHOTOGRAPH
55	1	2	3	1	

CLASSIFICATION Approved For Release 1999/09/21 : CIA-RDP78-05867A000200800017-4
 FORM NO. 174 USE PREVIOUS EDITIONS PHOTO ANALYSIS REPORT

PHOTO NO. 25609
 LOT NO. K-1111
 MAP REFERENCE IS
 LATITUDE 43° 15' N
 LONGITUDE 128° 39' E
 COUNTRY CHINA
 PROVINCE HUNGKIANG

AREA NO	SUBJECT	SUBJECT	SUBJECT	SUBJECT	SUBJECT	SUBJECT	SUBJECT	SUBJECT	SUBJECT
641L	AGE								
	3			10			13		20
	25			30			35		40
	45			50					

HARBIN STATE OWNED
 GAUGE & CUTTING TOOL
 FACTORY
 PRECISION TOOL SHOP.

DATE OF PHOTO	TYPE	QUALITY	CLASS	NO. OF CARDS	SOURCE OF PHOTOGRAPH
55	1	2	3	1	25X1A

CLASSIFICATION Approved For Release 1999/09/21 BY CIA-RDP78-05867A000200600017-4
 FORM NO. 174 USE PREVIOUS EDITIONS
 1 Jun 55

PHOTO NO. 256025 LOT NO. K-HAN MAP REFERENCE 0956W LATITUDE 116 29E
 COUNTRY Approved For Release 1999/09/21 : CIA-RDP78-05867A000200600017-4
 CHINA PROVINCE HOPEH

AREA NO	SUBJECT	SUBJECT	SUBJECT	SUBJECT	SUBJECT	SUBJECT	SUBJECT	SUBJECT	SUBJECT
231L	AGC	AGC							
	5			10			15		20
	25			30			35		40
	45			50					
PEIPING NUMBER TING									
COTTON SPINNING MILL									
(INTERIOR)									

25X1A

DATE OF PHOTO	TYPE	QUALITY	CLASS	NO. OF CARDS	SOURCE OF PHOTOGRAPH
	55 /	2	3	2	

CLASSIFICATION Approved For Release 1999/09/21 : CIA-RDP78-05867A000200600017-4
 FORM NO. 174 USE PREVIOUS EDITIONS

PHOTO NO. **256026** LOT NO. **K-1066** MAP REFERENCE **57 56 N 116 24 E** LATITUDE **37 56 N** LONGITUDE **116 24 E**
 COUNTRY **CHINA** PROVINCE **HOPEH** Approved For Release 1999/09/21 : CIA-RDP78-05867A000200600017-4

AREA NO	SUBJECT	SUBJECT	SUBJECT	SUBJECT	SUBJECT	SUBJECT	SUBJECT	SUBJECT	SUBJECT
2314	REC REC								
	PEIPING								
	COTTON								
	INTERIOR								

DATE OF PHOTO	TYPE	QUALITY	CLASS	NO. OF CARDS	SOURCE OF PHOTOGRAPH
	55-1	2	3	2	25X1A

CLASSIFICATION **Secret** Approved For Release 1999/09/21 : CIA-RDP78-05867A000200600017-4
 FORM NO. 174 USE PREVIOUS EDITIONS PHOTO ANALYSIS REPORT

PHOTO NO. 256007

LOT NO.

MAP REFERENCE

LATITUDE

LONGITUDE

COUNTRY

Approved For Release 1999/09/21 : CIA-RDP78-05867A000200600017-4

PROVINCE

AREA NO

CHINA

KIANGSU

SUBJECT

SUBJECT

SUBJECT

SUBJECT

SUBJECT

SUBJECT

SUBJECT

SUBJECT

SHANGHAI

10

13

20

RUBBER

30

35

40

ORE ROOM)

50

GREAT CHINA
FACTORY SET

(TA-CHUNG-HUA)

25X1A

DATE OF PHOTO

TYPE

QUALITY

CLASS

NO. OF CARDS

SOURCE OF PHOTOGRAPH

55

1

2

3

1

CLASSIFICATION

Approved For Release 1999/09/21 : CIA-RDP78-05867A000200600017-4

CONF

MUB

FORM NO. 1 Jun 56

174

USE PREVIOUS EDITIONS

PHOTO ANALYSIS REPORT

PHOTO NO. 256328		LOT NO. K-444		MAP REFERENCE		LATITUDE	
COUNTRY Approved For Release 1999/09/21 : CIA-RDP78-05867A000200600017-4 CHINA				PROVINCE KWANGTUNG			
AREA NO. 9814		SUBJECT AFH	SUBJECT	SUBJECT	SUBJECT	SUBJECT	SUBJECT
CANTON		STATE		OWNED			
PAPER		FACTORY		PAPER		40	
4 BOXES						50	
DATE OF PHOTO		TYPE	QUALITY	CLASS	NO. OF CARDS	SOURCE OF PHOTOGRAPH	
5-5		1	2	3	1	25X1A	
CLASSIFICATION Approved For Release 1999/09/21 : CIA-RDP78-05867A000200600017-4				APPROVED BY MUB			
FORM NO. 174 1 Jun 56		USE PREVIOUS EDITIONS		PHOTO ANALYSIS REPORT			

PHOTO NO. **256029** LOT NO. **K-116** MAP REFERENCE **---** LATITUDE **---** LONGITUDE **---**
 COUNTRY **CHINA** APPROVED FOR RELEASE 1999/09/21 : CIA-RDP78-05867A000200600017-4
 PROVINCE **---**

AREA NO	SUBJECT	SUBJECT	SUBJECT	SUBJECT	SUBJECT	SUBJECT	SUBJECT	SUBJECT
12	ABZ REG							
	CONCRETE		PIPE		FACTOR			
Y	STORAGE		AREA		OUT			
	IDE PLANT							

DATE OF PHOTO	TYPE	QUALITY	CLASS	NO. OF CARDS	SOURCE OF PHOTOGRAPH
	55	3	2	3	2
					25X1A

CLASSIFICATION **---** APPROVED FOR RELEASE 1999/09/21 : CIA-RDP78-05867A000200600017-4
 FORM NO. 174 USE PREVIOUS EDITIONS

PHOTO NO. 256031 LOT NO. K 486
 MAP REFERENCE LATTITUDE
 COUNTRY CHINA Approved For Release 1999/09/21 : CIA-RDP78-05867A000200600017-4
 AREA NO 581 L SUBJECT AGG AIA JCG SUBJECT SUBJECT SUBJECT SUBJECT SUBJECT
 Kiangsu 21 17 N 121 28 E 35 Y

S	H	A	N	G	H	A	I	10	H	U	T	U	N	G	20	D	O	C
K	Y	A	R	D				30							35			
E	D	R	I	G	A			30							40			

AT HER FITTING OUT BERTH.

DATE OF PHOTO		TYPE	QUALITY	CLASS	NO. OF CARDS	SOURCE OF PHOTOGRAPH
18	OCT	5 6	3	C	3	25X1A

CLASSIFICATION CONFIDENTIAL Approved For Release 1999/09/21 : CIA-RDP78-05867A000200600017-4
 FORM NO. 174 1 Jun 56 USE PREVIOUS EDITIONS PHOTO ANALYSIS REPORT

PHOTO NO.	256070	LOT NO.	K-106	MAP REFERENCE		LATITUDE	32° 20' E	LONGITUDE	104° 41' E
COUNTRY	CHINA	Approved For Release 1999/09/21 : CIA-RDP78-05867A0002006000174			KIANGSU				
AREA NO	581 L	SUBJECT	AGG ALA	SUBJECT	3CG	SUBJECT		SUBJECT	
	S	H	A	N	G	H	A	I	10
	K	Y	A	R	D				25
	E	D							30
									35
									40
									45
									50
<p>ED RIGRA</p> <p>HUTUNG DOG</p> <p>SECOND-LAUNCH</p> <p>AT HER FITTING OUT BERTH.</p>									
								25X1A	

DATE OF PHOTO	18 OCT	TYPE	5	6	3	3	CLASS	C	NO. OF CARDS	3	SOURCE OF PHOTOGRAPH	[REDACTED]
CLASSIFICATION	CONF/NOFOR/CO			Approved For Release 1999/09/21 : CIA-RDP			CLASSIFIED BY			[REDACTED]		

PHOTO NO. 256032 LOT NO. K 196
 MAP REFERENCE LATITUDE LONGITUDE
 COUNTRY Approved For Release 1999/09/21 : CIA-RDP78-05867A000200600017-4
 CHINA PROVINCE KIANGSU 121 28 E 874

AREA NO	SUBJECT	SUBJECT	SUBJECT	SUBJECT	SUBJECT	SUBJECT	SUBJECT	SUBJECT	SUBJECT
581 L	AGG	ALA	306						
	5	10	15	20					
	25	30	35	40					
	45	50							
S H A N G H A I H U T U N G D O C									
K Y A R D S E C O N D - L A U N C H									
E D R I G A									

AT HER FITTING OUT BERTH.

25X1A

DATE OF PHOTO	TYPE	QUALITY	CLASS	NO. OF CARDS	SOURCE OF PHOTOGRAPH
18 OCT	5	6	3	3	C
CLASSIFICATION Approved For Release 1999/09/21 : CIA-RDP78-05867A000200600017-4					

PHOTO NO. 25602
 LOT NO. 1069/09/21 : CIA-RDP78-05867A000200800017-4
 MAP REFERENCE
 COUNTRY CHINA PROVINCE KIANGSU
 LATITUDE 31 04 N LONGITUDE 121 28 E

AREA NO	SUBJECT	SUBJECT	SUBJECT	SUBJECT	SUBJECT	SUBJECT	SUBJECT	SUBJECT	SUBJECT
531 L	REG	ALA	3CG						
	5	10							
	25								
	45								
	50								

B H A N G H A I H U T U N G D O G
 K Y A R D S E C O N D - L A U N C H
 E D R I G A

AT HER FITTING OUT BERTH.

DATE OF PHOTO	TYPE	QUALITY	CLASS	NO. OF CARDS	SOURCE OF PHOTOGRAPH
18 OCT	5	6	3	3	25X1A
CLASSIFICATION					
FORM NO. 1 Jan 58 174 USE PREVIOUS EDITIONS					

Approved For Release 1999/09/21 : CIA-RDP78-05867A000200800017-4

PHOTO ANALYSIS REPORT

PHOTO NO. 256035 LOT NO. MAP REFERENCE LATITUDE LONGITUDE
 COUNTRY Approved For Release 1999/09/21 : CIA-RDP78-05867A000200600017-4
 CHINA PROVINCE KIANGSU 31 44 N 121 28 E 4

AREA NO	SUBJECT	SUBJECT	SUBJECT	SUBJECT	SUBJECT	SUBJECT	SUBJECT	SUBJECT	SUBJECT
581 L	AGE	ALA	3SG	ALH					
	5		10		15			20	
	25		30		35			40	
	45		50						

G H A N G H A I H U T U N G D O C
 K Y A R D T H I R D R I G A U C
 B A R G E U C

A. THIRD RIG UNDER CONSTRUCTION.
 B. SHELL, POSSIBLY, OF A STEEL BARGE.

DATE OF PHOTO	TYPE	QUALITY	CLASS	NO. OF CARDS	SOURCE OF PHOTOGRAPH
18 OCT	5	6	3	3	C
				4	

CLASSIFICATION Approved For Release 1999/09/21 : CIA-RDP78-05867A000200600017-4

FORM NO. 174 1 Jan 56 USE PREVIOUS EDITIONS

PHOTO NO. 256036 LOT NO. MAP REFERENCE LATITUDE LONGITUDE
 COUNTRY Approved For Release - 196/09/21 : CIA-RDP78-05867A000200600017-4
 CHINA PROVINCE KIANGSU 31 14 N 121 28 E

AREA NO	SUBJECT	SUBJECT	SUBJECT	SUBJECT	SUBJECT	SUBJECT	SUBJECT
581 L	REG	ALA	3CG	ALY			
S	H	A	N	G	H	A	I
K	Y	A	R	D	F	H	I
					R	I	G
					A	U	C
					B	A	R
					G	E	U
					C		

A. THIRD RIGA UNDER CONSTRUCTION.
 B. SHELL, POSSIBLY, OF A STEEL BARGE.

DATE OF PHOTO	TYPE	QUANTITY	CLASS	NO. OF CARDS	SOURCE OF PHOTOGRAPH
18 OCT	5 6	3	5	3 C 4	25X1A

CLASSIFICATION APPROVED FOR RELEASE 1999/09/21 : CIA-RDP78-05867A000200600017-4

PHOTO NO. 256037 LOT NO. K-106 MAP REFERENCE LATTITUDE
 COUNTRY Approved For Release 1999/09/21 : CIA-RDP78-05867A000200600017-4
 CHINA PROVINCE KIANGSU 31 14 N 121 28 E

AREA NO	SUBJECT	SUBJECT	SUBJECT	SUBJECT	SUBJECT	SUBJECT	SUBJECT	SUBJECT	SUBJECT
581 L	066	01A	306	014					
S	H	A	N	G	H	A	I		
K	Y	A	R	D				H	U
A	R	G	E					R	I

- A. THIRD RIER UNDER CONSTRUCTION.
- B. SHELL, POSSIBLY, OF A STEEL BARGE.
- C. HULL POSSIBLY, OF A FRIGATE.

DATE OF PHOTO 18 OCT 5 6 TYPE 3 QUALITY 3 CLASS DC NC OF CARDS 4 SOURCE OF PHOTOGRAPH 25X1A

CLASSIFICATION APPROVED FOR RELEASE 1999/09/21 : CIA-RDP78-05867A000200600017-4

FORM NO. 174 USE PREVIOUS EDITIONS

PHOTO NO. 256030 LOT NO. K-106 MAP REFERENCE G LATTITUDE 30° 17' 20" E
 COUNTRY CHINA Approved For Release 1999/09/21 : CIA-RDP78-03867A000200600201720 E
 PROVINCE KIANGSU

AREA NO	SUBJECT	SUBJECT	SUBJECT	SUBJECT	SUBJECT	SUBJECT	SUBJECT	SUBJECT	SUBJECT
581 L	R66	ALA	909	ALG					
S	H	A	N	G	H	A	I		10
K	Y	A	R	D					20
					F	U	G		30
									35
									40
									45
									50

D. TUG AND SMALL \$TEAM LAUNCH ON CRADLE \$.

DATE OF PHOTO	TYPE	QUANTITY	CLASS	NO. OF CARDS	SOURCE OF PHOTOGRAPH
18 OCT	5	6	3	3	C [REDACTED]
					25X1A
CLASSIFICATION CONF/NOFOR/CP					[REDACTED]
Approved For Release 1999/09/21 : CIA-RDP78-03867A000200600201720 E					

PHOTO NO. 258020 LOT NO. 1486 MAP REFERENCE 121 216 LATITUDE 36.7 A0002006000
 COUNTRY CHINA PROVINCE KIANGSU
 Approved For Release 1999/09/21 : CIA-RDP78-01867A0002006000

AREA NO	SUBJECT	SUBJECT	SUBJECT	SUBJECT	SUBJECT	SUBJECT	SUBJECT	SUBJECT	SUBJECT
5812	AGG	ALA							
	5			10					20
	SHANGHAI					HUTUNG			
	25			30				DOE	40
	KYARD								
	45			50					

DATE OF PHOTO 18 Oct TYPE 56 QUALITY 3 CLASS C NO. OF CARDS 2 SOURCE OF PHOTOGRAPH 25X1A
 CLASSIFICATION Approved For Release 1999/09/21 : CIA-RDP78-01867A0002006000
 FORM NO. 174 1 Jun 56 USE PREVIOUS EDITIONS MJB

PHOTO ANALYSIS REPORT

PHOTO NO. 256040 LOT NO. K 106 MAP REFERENCE 31 4 N 121 28 E 57
 COUNTRY Approved For Release 1999/09/21 : CIA-RDP78-05867A000200600017-4
 CHINA PROVINCE KIANGSU

AREA NO	SUBJECT	SUBJECT	SUBJECT	SUBJECT	SUBJECT	SUBJECT	SUBJECT	SUBJECT	SUBJECT
581 L	AGG	OIA	909	ALG	3CE	ALY			
S H A N G H A I									
K Y A R D									
LAUNCH									

- A. THIRD RISE UNDER CONSTRUCTION.
- B. SHELL, POSSIBLY, ON A STEEL BARGE.
- D. TUG AND SMALL STEAM LAUNCH ON CRADLES.

DATE OF PHOTO	TYPE	QUALITY	CLASS	NO. OF CARDS	SOURCE OF PHOTOGRAPH
18 OCT	5 6	3	C	6	25X1A

CLASSIFICATION Approved For Release 1999/09/21 : CIA-RDP78-05867A000200600017-4
 FORM NO. 174 USE PREVIOUS EDITIONS
 MJB

PHOTO ANALYSIS REPORT

Approved For Release 1999/09/21 : CIA-RDP78-05867A000200600017-4

25X6

Approved For Release 1999/09/21 : CIA-RDP78-05867A000200600017-4

PHOTO NO. 258010 LOT NO. H-3816 MAP REFERENCE LATTITUDE
 COUNTRY Approved For Release 1999/09/21 : CIA-RDP78-05867A000200600017-4
 AREA NO. 1158h PROVINCE

AREA NO.	SUBJECT	SUBJECT	SUBJECT	SUBJECT	SUBJECT	SUBJECT	SUBJECT	SUBJECT	SUBJECT
N	AG6	AG9							
	IRAW	LER	YAM	K	UC	AT			
	NAG	YA	PHIP	CO	JAPAN				
	CRANE	BC							

DATE OF PHOTO TYPE QUALITY CLASS NO. OF CARDS SOURCE

25X1A

H 2 B 2

CLASSIFICATION Approved For Release 1999/09/21 : CIA-RDP78-05867A000200600017-4

FORM NO. 174 1 Jun 56 USE PREVIOUS EDITIONS

PHOTO ANALYSIS REPORT

Approved For Release 1999/09/21 : CIA-RDP78-05867A000200600017-4

25X6

Approved For Release 1999/09/21 : CIA-RDP78-05867A000200600017-4

PHOTO NO. 2560
 LOT NO. 4-388
 MAP REFERENCE
 COUNTRY Approved For Release 1999/09/21 : CIA-RDP78-05867A000200600017-4
 PROVINCE

AREA NO	SUBJECT	SUBJECT	SUBJECT	SUBJECT	SUBJECT	SUBJECT	SUBJECT	SUBJECT
N	AG6	AG8						
IRAWLER	EV	KUN	MC	AT				
NAGODA	SH	P	CO.	JAPAN				
SHIPS	IN	BG						

25X1A

DATE OF PHOTO	TYPE	QUALITY	CLASS	NO. OF CARDS	SOURCE
	4	2	B	2	[REDACTED]

CLASSIFICATION Approved For Release 1999/09/21 : CIA-RDP78-05867A000200600017-4

PHOTO NO. 256045 LOT NO. K-293
 Approved For Release 1999/09/24 : CIA-RDP78-05867A0002006000173264

COUNTRY	AREA NO	SUBJECT	SUBJECT	SUBJECT	SUBJECT	SUBJECT	SUBJECT	SUBJECT	SUBJECT
USSR / N. EUROPEAN RSFSR / ARKHANGEL OBLAST	17N	ALA	ALB	ALB	3CG				
ARKHANGEL					4			ARTILLE	
RIST		CLA							
R\$.		[PORT]						CHASSE	
BOATS ASHORE					Buoy + DISMANTLED				

DATE OF PHOTO	TYPE	QUALITY	CLASS	NO. OF CARDS	SOURCE OF PHOTOGRAPH
AUGUST 5 6 4	1	B	4		25X1A

CLASSIFICATION: SECRET
 Approved For Release 1999/09/24 : CIA-RDP78-05867A0002006000173264
 FORN NO. 174 USE PREVIOUS EDITIONS

PHOTO ANALYSIS REPORT

PHOTO NO. 256046 LOT NO. K-223

COUNTRY USSR / N. EUROPEAN RSFSR / ARKHANGEL OBLAST

AREA NO. 17N SUBJECT 3CG ALA SUBJECT SUBJECT SUBJECT SUBJECT SUBJECT SUBJECT

ARKHANGEL ARTILLERY
 RIFLES CLASH SUBCHASE
 REPORT

DATE OF PHOTO	TYPE	QUALITY	CLASS	NO. OF CARDS	SOURCE OF PHOTOGRAPH
AUGUST 56	4	1	B	2	25X1A

Approved For Release 1999/09/21 : CIA-RDP78-00867A000200600017-4

FORM NO. 174 USE PREVIOUS EDITIONS

PHOTO ANALYSIS REPORT

PHOTO NO. 25603P LOT NO. K-293 MAP REFERENCE C.F.H. 654760020000134E

COUNTRY USSR / W. EUROPEAN RSFSR / ARKHANGEL OBLAST

AREA NO 17M SUBJECT FLA 17L3 3CG SUBJECT SUBJECT SUBJECT SUBJECT SUBJECT

5 ARKHANGEL 10 2 15 ARTILLE 20

25 RIST 30 CLA \$\$ 35 \$ UB 40 CHASE

45 R\$. LN PORT 50 No. 906 IN FRONT

DATE OF PHOTO TYPE QUALITY CLASS NO. OF CARDS SOURCE OF PHOTOGRAPH
 AUGUST 5 6 4 1 B 3 25X1A

CLASSIFICATION REPRODUCED BY CAPTURED BY
 Approved For Release 1999/09/21 : CIA-RDP76-05867A000200000134E

PHOTO NO. 256049 LOT NO. K-980 MAP REFERENCE 67 37N 40 32E

COUNTRY USSR / W. EUROPEAN RSFSR / ARKHANGEL OBLAST

AREA NO. 1MN

SUBJECT	SUBJECT	SUBJECT	SUBJECT	SUBJECT	SUBJECT	SUBJECT	SUBJECT
3CH	ALA						
5							
10							
25							
30							
45							
50							

ARKHANGEL COASTAL DEFENSE CRAFT 089

Approved For Release 1999/09/21 : CIA-RDP78-05867A000200860011

DATE OF PHOTO	TYPE	QUALITY	CLASS	NO. OF CARDS	SOURCE OF PHOTOGRAPH
AUGUST 5 6 4	3	B	2	25X1A	
CLASSIFICATION	SECRET				4
FORM NO. 174	Approved For Release 1999/09/21 : CIA-RDP78-05867A000200860011				
1 Jun 56	USE PREVIOUS EDITIONS				

PHOTO ANALYSIS REPORT

PHOTO NO. 256050 LOT NO. K-222 C-515 MAP REFERENCE DATE

COUNTRY USSR / N. EUROPEAN RSFSR / ARHANGEL OBLAST

AREA NO	SUBJECT	SUBJECT	SUBJECT	SUBJECT	SUBJECT	SUBJECT	SUBJECT	SUBJECT
14N	ALY	ALA	3CG					
ARKHANGEL								
NE	CH	HA	BE	R				
BARGE								

~~WITH~~ KRONSTADT CLASS BOAT BETWEEN TWO OF ARTILLERIST CLASS (#90 ON 1st SHIP).

DATE OF PHOTO	TYPE	QUALITY	CLASS	NO. OF CARDS	SOURCE OF PHOTOGRAPH
AUGUST 5 6 4 1			B	3	

CLASSIFICATION SECRET-NOFORN-CONTROLLING CONTROL CAPTIONED BY J. GARD

PHOTO NO. 256051 LCT NO. K-323 MAP REFERENCE COUNTRY USSR / N. EUROPEAN RSFSR / ARKHANGEL OBLAST

Approved For Release 1999/09/24 : CIA-RDP78-05867A090200600017-3

AREA NO. 17N SUBJECT ALA 3CW 17G8 17L4 SUBJECT SUBJECT SUBJECT SUBJECT SUBJECT SUBJECT SUBJECT SUBJECT

ARKHANGEL 10 BOW 15 OF SHU 20
 BY \$ FALLING 30 BOAT 35 \$ HI 40
 PYARD. 45 [] PORT 50 []

MARINE

DATE OF PHOTO AUGUST 5 6 4 TYPE 1 CLASS B NO. OF CARDS 4 SOURCE OF PHOTOGRAPH 25X1A

CLASSIFICATION SECRET

Approved For Release 1999/09/24 : CIA-RDP78-05867A090200600017-3

FORM NO. 174 USE PREVIOUS EDITIONS

PHOTO ANALYSIS REPORT

PHOTO NO. 256050 LOT NO. K-222

COUNTRY USSR / N. EUROPEAN RSFSR (ARKHANGEL OBLAST)

AREA NO. 17N SUBJECT AG6 3CG SUBJECT SUBJECT SUBJECT SUBJECT SUBJECT SUBJECT SUBJECT

ARKHANGEL T CL A \$ \$ \$ U O CH A \$ E R I
 N [\$ H I P V A R D] FLOATING DOCK.
 & MORE UNIT \$ NEAR DOCK.

Approved For Release 1999/09/21 : CIA-RDP78-05867A000200860011

DATE OF PHOTO	TYPE	QUALITY	CLASS	NO. OF CARDS
AUGUST 56	4	1	B	2

CLASSIFICATION SECRET

PCVIA NO. 174

Approved For Release 1999/09/21 : CIA-RDP78-05867A000200860011




PHOTO NO. 256052 LOT NO. K-380

COUNTRY USSR / N. EUROPEAN RSFSR / ARHANGEL OBLAST

AREA NO. 14N SUBJECTS: ALA, 3CU, AL3

APPROVED FOR RELEASE 1999/09/21 CIA-RDP78-05867A000200000001

LONGITUDE 67 37N LATITUDE 40 30E

5	10	15	20	25	30	35	40	45	50
ARKHANGEL									
DASTAL									
PORT									

DATE OF PHOTO	TYPE	QUALITY	CLASS	NO. OF CARDS	SOURCE OF PHOTOGRAPH
AUGUST 5 6 4	1		B 3	3	25X1A

CLASSIFICATION: SECRET-NOFORN-CONFIDENTIAL

APPROVED FOR RELEASE 1999/09/21 CIA-RDP78-05867A000200000001

FORM NO. 174 1 Jun 56 USE PREVIOUS EDITIONS

PHOTO ANALYSIS REPORT

PHOTO NO. 256054 LOT NO. K-188 MAP REFERENCE LAWTON

COUNTRY Approved For Release 1999/09/24 : CIA-RDP78-05867A000200600017-4

USSR / N. EUROPEAN RSFSR / ARK HANGEL OBLAST 32E

AREA NO	SUBJECT	SUBJECT	SUBJECT	SUBJECT	SUBJECT	SUBJECT	SUBJECT
17N	FLA 3CG						
	ARK HANGEL			2		ARTILLE	
	RIST	CLAS				UB	CHASE
	R\$	LN	PORT				

DATE OF PHOTO AUGUST 5 6 TYPE 4 1 CLASS B NO. OF CARDS 2

CLASSIFICATION SECRET

Approved For Release 1999/09/24 : CIA-RDP78-05867A000200600017-4

POSTED BY JVA



PHOTO ANALYSIS REPORT

PHOTO NO. 256055 LOT NO. K-293 MAP REFERENCE LATITUDE

Approved For Release 1999/09/21 : CIA-RDP78-05867A000200600017-4

COUNTRY USSR / N. EUROPEAN RSFSR / ARK HANGEL OBLAST

AREA NO 17N SUBJECT FLA 3CG 3C2 SUBJECT SUBJECT SUBJECT SUBJECT SUBJECT SUBJECT SUBJECT SUBJECT

ARK HANGEL ARTILLERY

STCLASH \$UB CHAPTER

NO. 904. [PORT] AUXILIARY SHIP

ON LEFT.

DATE OF PHOTO	TYPE	QUALITY	CLASS	NO. OF CARDS	SOURCE OF PHOTOGRAPH
AUGUST 56	4	1	B	3	25X1A

CLASSIFICATION SECRET Approved For Release 1999/09/21 : CIA-RDP78-05867A000200600017-4

PHOTO NO. 256056 LOT NO. X-643 MAP REFERENCE LIAONING PROVINCE LATITUDE 123 27E

COUNTRY CHINA Approved For Release 1999/09/21 : CIA-RDP78-05867A000200600017-4

AREA NO	SUBJECT	SUBJECT	SUBJECT	SUBJECT	SUBJECT	SUBJECT	SUBJECT	SUBJECT	SUBJECT
4412	AGE	AGY							
	5			10			15		
	25			30			35		40
	45			50					55

MUKDEN SHENYANG
 HINE TOOL FACTORY
 INTERIOR

DATE OF PHOTO	TYPE	QUALITY	CLASS	NO. OF CARDS	SOURCE OF PHOTOGRAPH
SEPT 56	1	2	C	2	25X1A

CLASSIFICATION Approved For Release 1999/09/21 : CIA-RDP78-05867A000200600017-4

FORM NO. 174 USE PREVIOUS EDITIONS

PHOTO ANALYSIS REPORT

PHOTO NO. 256057 LOT NO. K-613 MAP REFERENCE CHINA RDP78-05867A000200800017-4
 COUNTRY CHINA PROVINCE LIAONING LATITUDE 41 28 N LONGITUDE 123 27 E

AREA NO	SUBJECT	SUBJECT	SUBJECT	SUBJECT	SUBJECT	SUBJECT	SUBJECT	SUBJECT
41	AGE	AGE						
M U K D E N		S	H	E	N	Y	A	N G
H I N E		T	O	O	L	F	A	C T O R Y
INTERIOR								

DATE OF PHOTO	TYPE	QUALITY	CLASS	NO. OF CARDS	SOURCE OF PHOTOGRAPHY
SEPT 5 6	1	2	C	2	25X1A

CLASSIFICATION: CONFIDENTIAL
 Approved For Release 1999/09/21 : CIA-RDP78-05867A000200800017-4
 FORM NO. 1 Jan 56 174 USE PREVIOUS EDITIONS
 PHOTO ANALYSIS REPORT

PHOTO NO. 256059 LOT NO. K-613 MAP REFERENCE LATTICE
 COUNTRY: CHINA LIAONING
 Approved For Release 1999/09/21 : CIA-RDP78-05887A000200500917-2

AREA NO	SUBJECT	SUBJECT	SUBJECT	SUBJECT	SUBJECT	SUBJECT	SUBJECT	SUBJECT
411	AGE							
M U K D E N		S H E N Y A N G						
H I N E		T O O L		F A C T O R Y				
L O S E - U P		M A C H						

DATE OF PHOTO	TYPE	QUALITY	CLASS	NO. OF CARDS	SOURCE OF PHOTOGRAPH
SEPT 5 6	1	2	C	1	25X1A

CLASSIFICATION: CONFIDENTIAL
 Approved For Release 1999/09/21 : CIA-RDP78-05887A000200500917-2

PHOTO NO. 256059 LOT NO. K-513

Approved For Release 1999/09/21 : CIA-RDP78-05807A00020060091-2 E

COUNTRY CHINA AREA NO. LIAONING

SUBJECT	SUBJECT	SUBJECT	SUBJECT	SUBJECT	SUBJECT	SUBJECT	SUBJECT	SUBJECT
M U K D E N	5	S H E N Y A N G	25					
H I N E	25	T O O L	30	F A C T O R Y	35	M A C	30	
A C H I N E	45		50					

DATE OF PHOTO	TYPE	QUALITY	CLASS	NO. OF CARDS	SOURCE OF PHOTOGRAPH
SEPT 5 6	1	2	C	/	25X1A

CLASSIFICATION CONF/NOFOR/CC CAPTIONED BY [REDACTED]

FORM NO. 174 1 Jun 55 174 USE PREVIOUS EDITIONS Approved For Release 1999/09/21 : CIA-RDP78-05807A00020060091-2 E

PHOTO ANALYSIS REPORT

Approved For Release 1999/09/21 : CIA-RDP78-05867A000200600017-4

PHOTO NO.	256000	LOT NO.	E-613	MAP REFERENCE		LATITUDE	41 25 N	LONGITUDE	125 27 E
COUNTRY	CHINA	PROVINCE	LIAONING						
AREA NO.	MILL	SUBJECT	AGE	SUBJECT	AGE	SUBJECT		SUBJECT	
	M U K D E N			S W E N Y A N G					
	H I N E			T O O L					
	A C H I N E S E			F A C T O R Y					

DATE OF PHOTO	SEPT	5	6	1	2	C	NO. OF CARDS	2	SOURCE OF PHOTOGRAPH	25X1A
CLASSIFICATION	CONFIDENTIAL									

Approved For Release 1999/09/21 : CIA-RDP78-05867A000200600017-4

FORM NO. 174 USE PREVIOUS EDITIONS

PHOTO ANALYSIS REPORT

PHOTO NO. 256067 LOT NO. K-613 MAP REFERENCE LAUREL
 COUNTRY CHINA Approved For Release 1999/09/21 : CIA-RDP78-05867A000200600017-4
 AREA NO. LIANGNING 125 27 E

SUBJECT	SUBJECT	SUBJECT	SUBJECT	SUBJECT	SUBJECT	SUBJECT	SUBJECT
M U K D E N	5	S W E N Y A N G	14				
M I N E	25	T O O L	30	F A C T O R Y	33	M A C	20
L O B E - U P	45	M A C H	50				10

DATE OF PHOTO	TYPE	QUALITY	CLASS	NO. OF CARDS	SOURCE OF PHOTOGRAPH
SEPT 5 6	1	2	C	/	25X1A

CLASSIFICATION CONFIDENTIAL
 Approved For Release 1999/09/21 : CIA-RDP78-05867A000200600017-4

PHOTO ANALYSIS REPORT

PHOTO NO. 256067 LOT NO. K-608 MAP REFERENCE LAOTIAN PROVINCE HANOI 105 518
 COUNTRY Approved For Release 1999/09/21 : CIA-RDP78-05867A000200500017-4
 AREA NO VIETNAM TANKING

AREA NO	SUBJECT	SUBJECT	SUBJECT	SUBJECT	SUBJECT	SUBJECT	SUBJECT	SUBJECT	SUBJECT
52L	94F	AKC							
HANOI	5		10						
OF VIETNAM	25	PEOPLE'S	15						20
RD	45	HONOR	30	ARMY					40
		(HANGAR)	35	HONOR					40
			50	GUA					

AT GIA LAM AIRFIELD. ^{VA} GUARD PARADING
 FOR LAOTIAN ~~PRIME MINISTER~~ PRIME MINISTER
 PRINCE SOUVANNA PHOUMA.

DATE OF PHOTO	TYPE	QUALITY	CLASS	NO. OF CARDS	SOURCE OF PHOTOGRAPH
28 AUG 56	2	2	C	2	25X1A

CLASSIFICATION Approved For Release 1999/09/21 : CIA-RDP78-05867A000200500017-4
 CAPTIONED BY [REDACTED]

PHOTO NO. **256057** LOT NO. **659** MAP REFERENCE **78-05867A000200800017-4** LATITUDE **45 25 N 36 29 E**
 COUNTRY **USSR** *Approved For Release 1999/09/21 : CIA-RDP78-05867A000200800017-4*
 PROVINCE **UKRAINIAN SSR**

AREA NO	SUBJECT	SUBJECT	SUBJECT	SUBJECT	SUBJECT	SUBJECT	SUBJECT	SUBJECT	SUBJECT
4N	A92								
B	U	L	G	A	N	A	K	N	R
	W	I	T	H	H	A	N	D	D
B	O	R	A	X	M	I	N	E	A

DATE OF PHOTO **19 4 3** TYPE **4** QUALITY **2** CLASS **4** NO. OF CARDS **1** **25X1A**
 CLASSIFICATION **Approved For Release 1999/09/21 : CIA-RDP78-05867A000200600017-4**

FORM NO. 174 USE PREVIOUS EDITIONS

COUNTRY: **USSR** LOT NO.: **256065** MAP REFERENCE: **49 56N 36 48E** LATITUDE: **49 56N 36 48E** SIGNATURE: **[Redacted]**

AREA NO: **4N** SUBJECT: **C38** PROVINCE: **UKRAINIAN SSR**

V	O	L	C	H	I	Y	Y	A	R	F	A	R	M	H	O	U
S	E	L	O	O	K	I	N	G	N	O	R	T	H	-	E	A
S	T	-	N	O	R	T	H									

25X1A

DATE OF PHOTO	TYPE	QUALITY	CLASS	NO. OF CARDS
	4	2	4	1

CLASSIFICATION: **Approved For Release 1999/09/21 : CIA-RDP78-05867A000200600017-4**

PHOTO ANALYSIS REPORT

PHOTO NO. LOT NO. MAP REFERENCE LATITUDE

256066

199909/21

APR

78-05867A000200600017-4

COUNTRY Approved For Release 1999/09/21 : CIA-RDP78-05867A000200600017-4

USSR

UKRAINIAN SSR

AREA NO. SUBJECT SUBJECT SUBJECT SUBJECT SUBJECT SUBJECT SUBJECT SUBJECT

4N

C38

V O L C H I Y Y A R F A R M H O U

S E L O O K I N G S O U T H

45 50

25X1A

DATE OF PHOTO TYPE QUALITY CLASS NO. OF CARDS

— 4 2 4 1

CLASSIFICATION Approved For Release 1999/09/21 : CIA-RDP78-05867A000200600017-4

FORM NO. 174 USE PREVIOUS EDITIONS

PHOTO ANALYSIS REPORT

PHOTO NO. **256067** LOT NO. **K-35** MAP REFERENCE **49 38 N 96 48 E** LATITUDE **49 38 N** LONGITUDE **96 48 E**
 COUNTRY **USSR** Approved For Release 1999/09/21 : CIA-RDP78-05867A000200600017-4

AREA NO	SUBJECT	SUBJECT	SUBJECT	SUBJECT	SUBJECT	SUBJECT	SUBJECT	SUBJECT
4N	C38							
V O L C H I Y	Y A R				F A R M H O U			
S E	L O O K I N G				S O U T H			

DATE OF PHOTO	TYPE	QUALITY	CLASS	NO. OF CARDS	SO
	4	2	4	1	25X1A

CLASSIFICATION **Approved For Release 1999/09/21 : CIA-RDP78-05867A000200600017-4**

PHOTO NO.	256069		LOT NO.		MAP REFERENCE		LATITUDE	55° 34' 36" N		LONGITUDE	37° 36' E	
COUNTRY	USSR / European RSFSR / SMOLENSK											
AREA NO.	27N		SUBJECT	C68	SUBJECT	C38	SUBJECT		SUBJECT		SUBJECT	
	S	P	A	S	K		H	O	U	S	E	S
	L	A	G	E		L	O	O	K	I	N	G
											N	O
											R	T
											H	

25X1A


DATE OF PHOTO	TYPE	QUALITY	CLASS	NO. OF CARDS
Winter	4 1	4	2 4	2

CLASSIFICATION: Approved For Release 1999/09/24 BY CIA-RDP78-05867A000200600017-4

PHOTO NO.	256060	LOT NO.		MAP REFERENCE		LATITUDE		LONGITUDE								
COUNTRY	Approved For Release 1999/09/21 : CIA-RDP78-05867A000200600017-4			PROVINCE												
AREA NO.	27N	SUBJECT	C38	USSR / N. European RSFSR / SMOLENSK OBLAST												
	S	P	A	S	K	H	O	U	S	E	I	N	V	I	L	L
	A	G	E	L	O	O	K	I	N	G	N	O	R	T	H	

25X1A

DATE OF PHOTO	TYPE	QUALITY	CLASS	NO. OF CARDS
Winter	4	1	4	2
			4	1



CLASSIFICATION Approved For Release 1999/09/21 : CIA-RDP78-05867A000200600017-4

PHOTO NO. 256070 LOT NO. K-355 MAP REFERENCE LATITUDE LONGITUDE
 Approved For Release 1999/09/21 : CIA-RDP78-05867A0002006000174

AREA NO	SUBJECT	SUBJECT	SUBJECT	SUBJECT	SUBJECT	SUBJECT	SUBJECT	SUBJECT	SUBJECT
4N	C18								
V I N N I T	3	\$ A	10	N R		15	F O R M E R	20	
I N \$ A N E	25	A \$	30	Y L U M		35	F W	40	O F
C I T Y.	45		50						

25X1A

DATE OF PHOTO	TYPE	QUALITY	CLASS	NO. OF CARDS	
	4	2	4	1	

CLASSIFICATION Approved For Release 1999/09/21 : CIA-RDP78-05867A0002006000174

PHOTO NO. 256073 LOT NO. K-255 MAP REFERENCE 78-05867A000200600017-4
 COUNTRY U.S.S.R. APPROVED FOR RELEASE 1999/09/21 : CIA-RDP78-05867A000200600017-4
 AREA NO. 27 N PROVINCE Pskov Oblast

SUBJECT	SUBJECT	SUBJECT	SUBJECT	SUBJECT	SUBJECT	SUBJECT	SUBJECT
D36	AKW						
Pskov	5	BRIDGE	10	BRIDGE	15	ACR	20
0	25	VELIKAYA	30	R	35	CATCH	40
EDRAL	45	IN	50	B.G.			

ROAD BRIDGE ACROSS VELIKAYA
 RIVER. GERMAN ANTI-AIRCRAFT GUN
 IN FOREGROUND.

25X1A

DATE OF PHOTO	TYPE	QUALITY	CLASS	NO. OF CARDS
DEC 4 2 4	4	2	4	2

CLASSIFICATION *SECRET* APPROVED FOR RELEASE 1999/09/21 : CIA-RDP78-05867A000200600017-4

PHOTO NO. 258072 LOT NO. MAP REFERENCE LATITUDE LONGITUDE
 COUNTRY Approved For Release 1999/09/21 : CIA-RDP78-05867A000200600017-4
 USSR UKRAINIAN SSR 49 39E

AREA NO	SUBJECT	SUBJECT	SUBJECT	SUBJECT	SUBJECT	SUBJECT	SUBJECT	SUBJECT
4N	AHE							
NOVO	5	UKRAINKA	10	NR	15			GR
AIN	25	ELEVATOR	30	[BINS]	35			40
	45		50					

AT ADABASH STATION NORTHWEST OF TOWN.

DATE OF PHOTO	TYPE	QUALITY	CLASS	NO. OF CARDS	SC
	43	1	2	4	1

CLASSIFICATION Approved For Release 1999/09/21 : CIA-RDP78-05867A000200600017-4

Approved For Release 1999/09/21 : CIA-RDP78-05867A000200600017-4

PHOTO NO.	LOT NO.	MAP REFERENCE	LATITUDE	LONGITUDE
256072			46 17 N	34 37 E
COUNTRY	PROVINCE			
USSR	UKRAINIAN SSR			

AREA NO.	SUBJECT	SUBJECT	SUBJECT	SUBJECT	SUBJECT	SUBJECT	SUBJECT	SUBJECT
4N	AHE							
N O V O	5	U K R A	10	N K A	15	N R		20
A I N	23	S T O R A G E	30	B I N S	35			40
	45		50					

AT ADABASH STATION NORTHWEST OF TOWN.

25X1A

DATE OF PHOTO	TYPE	QUALITY	CLASS	NO. OF CARDS
4 3	4	2	4	1

Approved For Release 1999/09/21 : CIA-RDP78-05867A000200600017-4

PHOTO NO. 256074 LOT NO. MAP REFERENCE LATITUDE LONGITUDE
 COUNTRY Approved For Release 1999/09/21 : CIA-RDP78-05867A000200600017-4
 USSR / European RSFSR / KRASNODAR PROVINCE 41 03E

AREA NO. 08N SUBJECT D36 SUBJECT SUBJECT SUBJECT SUBJECT SUBJECT SUBJECT
 NOVOKUBANSKAYA NR
 URBAN RIVER NORTH OF TOWN

25X1A

DATE OF PHOTO	TYPE	QUALITY	CLASS	NO. OF CARDS
Aug 4 2	4	2	4	1



CLASSIFICATION Approved For Release 1999/09/21 : CIA-RDP78-05867A000200600017-4

PHOTO NO. 256075 LOT NO. MAP REFERENCE LATITUDE 48 32 N 37 30 E
 COUNTRY Approved For Release 1999/09/21 : CIA-RDP78-05867A000200600017-4
 USSR PROVINCE UKRAINIAN SSR

AREA NO 4N SUBJECT D2C D36 AHC
 ROMANKOVO NR FISHNE
 TSON BEAR H OF ISLAND
 DIN DNIEPER RIVER SOUTH
 OF TOWN.

DATE OF PHOTO	TYPE	QUALITY	CLASS	NO. OF CARDS	CLASSIFICATION
	4	2	4	3	Approved For Release 1999/09/21 : CIA-RDP78-05867A000200600017-4

256076 LOT NO. MAP REFERENCE LATITUDE LONGITUDE
 Approved For Release 1999/09/24 : CIA-RDP78-05867A000200600017-4
 U.S.S.R. UKRAINIAN SSR 49 59N 37 01E

AREA NO	SUBJECT	SUBJECT	SUBJECT	SUBJECT	SUBJECT	SUBJECT	SUBJECT	SUBJECT
4N	AHE							
	5		10		15		20	
	25		30		35		40	
	45		50					

BARV EN KO VO GR A I N S I
 LOS COM P R E S S O R I N S T
 A L L A T I O N S

25X1A

DATE OF PHOTO	TYPE	QUALITY	CLASS	NO. OF CARDS	30
19 4 2	4	2	4	1	

CLASSIFICATION Approved For Release 1999/09/24 : CIA-RDP78-05867A000200600017-4

PHOTO NO. 256077 LOT NO. K-355 MAP REFERENCE 4909/09/21 CIA-RDP78-05867A000200600017-4 LATITUDE 49 55 N 37 01 E

COUNTRY USSR PROVINCE UKRAINIAN SSR

AREA NO	SUBJECT	SUBJECT	SUBJECT	SUBJECT	SUBJECT	SUBJECT	SUBJECT	SUBJECT	SUBJECT
4N	AHE								
BARV	ENKOV				GRAIN				S
LOS	COM	PRES	SOR						INST
ALL	ATI	ONS							

DATE OF PHOTO	TYPE	QUALITY	CLASS	NO. OF CARDS	3
1942	4	2	4	1	

25X1A


CLASSIFICATION: Approved For Release 1999/09/21 BY CIA-RDP78-05867A000200600017-4

056070
 Approved For Release 1999/09/21 by CIA-RDP78-05867A000200600017-4
 LOT NO. K1355
 MAP REFERENCE 48 53 N 37 01 E
 LATITUDE 48 53 N 37 01 E
 LONGITUDE

COUNTRY USSR
 PROVINCE UKRAINIAN SSR

AREA NO	SUBJECT	SUBJECT	SUBJECT	SUBJECT	SUBJECT	SUBJECT	SUBJECT	SUBJECT
4N	AHE							
	BARV EN KO VO					GR	AIN	ST
	OR AGE	S I L O				GE	NER	AL
	V I E W							

25X1A

DATE OF PHOTO	TYPE	QUALITY	CLASS	NO. OF CARDS	BOX
19 4 2	4	2	4	1	[REDACTED]

CLASSIFICATION Approved For Release 1999/09/21 by CIA-RDP78-05867A000200600017-4

PHOTO NO. 958070
 LOT NO. 1999/09/21 : CIA-RDP78-05867A00020000017-4
 MAP REFERENCE N 15 33 13 N 35 41 E
 COUNTRY USSR / N. European RSFSR / ORLOV GOBLAST
 AREA NO 27N
 SUBJECT C38 C68

Z	#	1	D	3	K	O	Y	E	10	H	O	U	S	E	S	15	I	N	20
V	I	L	L	23	A	G	E		30	L	O	O	K	I	N	35	G	S	O
T	#	W	E	45	S	T			50										40

DATE OF PHOTO 19 4 2
 TYPE 4
 QUALITY 2
 CLASS 4
 NO. OF CARDS 2
 25X1A
 CLASSIFICATION Approved For Release 1999/09/21 : CIA-RDP78-05867A00020000017-4

PHOTO NO. 256080 LOT NO. MAP REFERENCE LATITUDE

COUNTRY USSR/77 PROVINCE APPROVED FOR RELEASE 1999/09/21 CIA-RDP78-05867A000200600017-4

AREA NO 27N SUBJECT AJC SUBJECT SUBJECT SUBJECT SUBJECT SUBJECT SUBJECT SUBJECT

E # I D K O Y E 10 C A R R Y I N G 20
 A T E R 23 F R O M 30 C O M M U N I T Y 40
 W E L L 45 50

DATE OF PHOTO	TYPE	QUALITY	CLASS	NO. OF CARDS	20
19 4 2	4	2	4	1	

25X1A

CLASSIFICATION APPROVED FOR RELEASE 1999/09/21 CIA-RDP78-05867A000200600017-4

LOT NO. 256000 K-355 MAP REFERENCE 78-05867A000200600017-4 LATITUDE 53 N 37 DIE
 COUNTRY USSR Approved For Release 1999/09/21 : CIA-RDP78-05867A000200600017-4

AREA NO	SUBJECT	SUBJECT	SUBJECT	SUBJECT	SUBJECT	SUBJECT	SUBJECT	SUBJECT	SUBJECT
<u>4N</u>	<u>AHE</u>								
<u>BAR</u>	<u>V</u>	<u>E</u>	<u>N</u>	<u>K</u>	<u>O</u>	<u>V</u>	<u>O</u>	<u>G</u>	<u>R</u>
<u>O</u>	<u>R</u>	<u>A</u>	<u>G</u>	<u>E</u>	<u>S</u>	<u>I</u>	<u>L</u>	<u>O</u>	<u>S</u>
<u>R</u>	<u>T</u>	<u>H</u>						<u>F</u>	<u>R</u>
								<u>O</u>	<u>M</u>
									<u>N</u>
									<u>O</u>

DATE OF PHOTO	TYPE	QUALITY	CLASS	NO. OF CARDS	SOURCE
<u>19 4 2</u>	<u>4</u>	<u>2</u>	<u>4</u>	<u>1</u>	<u>25X1A</u>

CLASSIFICATION Approved For Release 1999/09/21 : CIA-RDP78-05867A000200600017-4
 FORM NO. 174 1 Jan 56 USE PREVIOUS EDITIONS

PHOTO ANALYSIS REPORT

25600? LOT NO. APPROVED FOR RELEASE 1999/09/21 : CIA-RDP78-05867A000200600017-4
 USSR PROVINCE UKRAINIAN SSR MAP REFERENCE LATITUDE 49 03N 33 28E

AREA NO 4N SUBJECT AKG SUBJECT SUBJECT SUBJECT SUBJECT SUBJECT SUBJECT SUBJECT
 K R E M E N C H U G ¹⁰ R A I L R O A D ²⁰
 B R I D G E ²⁵ O V E R ³⁰ D N I E P E R ⁴⁰
 R I V E R ⁴⁵ ⁵⁰

EAST. LOOKING NORTH-

DATE OF PHOTO	TYPE	QUALITY	CLASS	NO. OF CARDS	SOURCE
Fall	4 1 4	2	4	1	25X1A

CLASSIFICATION APPROVED FOR RELEASE 1999/09/21 : CIA-RDP78-05867A000200600017-4

PHOTO NO. 256085 LOT NO. 3599/09/21 MAP REFERENCE N/A LATITUDE 46 38N 32 03E
 COUNTRY Approved For Release 1999/09/21 : CIA-RDP78-05867A000200600017-4
 USSR PROVINCE UKRAINIAN SSR

AREA NO	SUBJECT	SUBJECT	SUBJECT	SUBJECT	SUBJECT	SUBJECT	SUBJECT	SUBJECT	SUBJECT
4N	C38	C68							
Y O D O P O Y			10	C L A Y		12	H O U S E S	20	
I N	25	V I L L A G E	30			35	L O O K I N G	40	
E A S T	45		50						

DATE OF PHOTO: — TYPE: 4 QUALITY: 2 CLASS: 4 NO. OF CARDS: 2

CLASSIFICATION: Approved For Release 1999/09/21 : CIA-RDP78-05867A000200600017-4

FORM NO. 174 1 Jun 50 USE PREVIOUS EDITIONS

PHOTO ANALYSIS REPORT