


PHOTO NO. 250485 LOT NO. 4711 MAP REFERENCE APPROVED FOR RELEASE 2003/12/01 : CIA-RDP78-05867A000200590008-6 LATITUDE 30 19 E

COUNTRY EGYPT PROVINCE SUEZ CANAL GOVERNORATE

AREA NO	SUBJECT	SUBJECT	SUBJECT	SUBJECT	SUBJECT	SUBJECT	SUBJECT	SUBJECT
7.37P	AL3	AL9	AL7					
M O R T	5	S A I D	10	S A L	15	V A B E	20	V
E S S E L S	25	R A I S I N G	30	S U N K E	35		40	
N S H I P	45		50					



STAT

STAT

DATE OF PHOTO	TYPE	QUALITY	CLASS	NO. OF CARDS
13 DEC	564	2	4	3

CLASSIFICATION APPROVED FOR RELEASE 2003/12/01 : CIA-RDP78-05867A000200590008-6

PHOTO NO. 250496 LOT NO. K 359 MAP REFERENCE APPROVED FOR RELEASE 2003/12/01 : CIA-RDP78-05867A000200590008-6

COUNTRY SYRIA PROVINCE

AREA NO	SUBJECT	SUBJECT	SUBJECT	SUBJECT	SUBJECT	SUBJECT	SUBJECT	SUBJECT	SUBJECT
22 K	952	95P							
	COLLEGE		RI	RLS		LEARN			
	NE TO	USE		SUB		MACHINE			
	EUN'S								

MEMBERS OF PUBLIC RESISTANCE ORGANIZATION

STAT

DATE OF PHOTO	TYPE	QUALITY	CLASS	NO. OF CARDS
DEC 56	41	2	4	2

CLASSIFICATION 0 Approved For Release 2003/12/01 : CIA-RDP78-05867A000200590008-6

PHOTO NO. 250427 LOT NO. MAP REFERENCE LATITUDE LONGITUDE
 Approved For Release 2003/12/01 : CIA-RDP78-05867A000200590008-6

COUNTRY CZECHOSLOVAKIA PROVINCE

AREA NO	SUBJECT	SUBJECT	SUBJECT	SUBJECT	SUBJECT	SUBJECT	SUBJECT	SUBJECT	SUBJECT								
827M	23T																
A	N	T	I	P	E	R	S	O	N	N	E	L	J	U	M	P	I
N	G	M	I	N	E	U	S	E	D	B	Y	E	G	Y	P		
T																	



25X1

25X1A

DATE OF PHOTO	TYPE	QUALITY	CLASS	NO. OF CARDS	SOURCE OF PHOTOGRAPH
25X1	5	6	2	2	B I

Approved For Release 2003/12/01 : CIA-RDP78-05867A000200590008-6

MM

PHOTO NO. 250208 LOT NO. K 478 MAP REFERENCE Approved For Release 2003/12/01 : CIA-RDP78-05867A000200590008-6 LATITUDE _____ LONGITUDE _____

COUNTRY EGYPT PROVINCE _____

AREA NO	SUBJECT	SUBJECT	SUBJECT	SUBJECT	SUBJECT	SUBJECT	SUBJECT	SUBJECT
<u>71</u>	<u>23T</u>							
	<u>5</u>	<u>CZECH</u>	<u>-</u>	<u>MID</u>	<u>E</u>	<u>10</u>	<u>15</u>	<u>20</u>
	<u>25</u>	<u>CONNEL</u>		<u>JUMP</u>	<u>30</u>	<u>35</u>	<u>40</u>	<u>45</u>
	<u>45</u>	<u>SIDE</u>	<u>VIEW</u>	<u>50</u>				

25X1A

DATE OF PHOTO	TYPE	QUALITY	CLASS	NO. OF CARDS
<u>Nov 25X1</u>	<u>stb</u>	<u>2</u>	<u>2</u>	<u>3</u>

CLASSIFICATION S Approved For Release 2003/12/01 : CIA-RDP78-05867A000200590008-6

PHOTO NO. 250430		LOT NO.		MAP REFERENCE			LATITUDE			LONGITUDE										
COUNTRY CZECHOSLOVAKIA										PROVINCE										
AREA NO. 827M		SUBJECT 23T	SUBJECT	SUBJECT	SUBJECT	SUBJECT	SUBJECT	SUBJECT	SUBJECT	SUBJECT	SUBJECT									
A	N	T	I	3	P	E	R	S	O	N	N	E	L	15	J	U	M	P	I	20
N	G	M	25	I	N	E	U	S	E	D	30	B	Y	35	E	G	Y	P	40	
T			45								50									
												25X1								
												25X1A								
DATE OF PHOTO		TYPE	QUALITY	CLASS	NO. OF CARDS	SOURCE OF PHOTOGRAPH														
Nov. 25X1		5	6	2	2	B	i													
CLASSIFICATION SECRET		Approved For Release 2003/12/01 : CIA-RDP78-05867A000200590008-6										MOM								
FORM NO. 1 Jun 58 174																				

PHOTO NO. **250440** LOT NO. **K-47** MAP REFERENCE **78-05867A000200590008-6** LATITUDE **25** LONGITUDE **35**
 Approved For Release 2003/12/01 : CIA-RDP78-05867A000200590008-6

COUNTRY **EGYPT** PROVINCE

AREA NO	SUBJECT	SUBJECT	SUBJECT	SUBJECT	SUBJECT	SUBJECT	SUBJECT	SUBJECT
7P	23T							
5	10	15	20	25	30	35	40	45
E Z E R H - M A D E	A N T I - M E R S	J U M P I N G	M I N E	S I D E	V I E W			

25X1A

DATE OF PHOTO	TYPE	QUALITY	CLASS	NO. OF CARDS
Nov 25X1	2	2	B	1

CLASSIFICATION **S** Approved For Release 2003/12/01 : CIA-RDP78-05867A000200590008-6

PHOTO NO. 250441	LOT NO. 115	MAP REFERENCE 115	LATITUDE 48° 12' 00"	LONGITUDE 15° 30' 00"														
Approved For Release 2009/12/01 : CIA-RDP78-05867A000200590008-6																		
COUNTRY CZECHOSLOVAKIA	PROVINCE																	
AREA NO. 27M	SUBJECT 25T	SUBJECT	SUBJECT	SUBJECT	SUBJECT	SUBJECT	SUBJECT	SUBJECT										
A	N	T	I	P	E	R	S	O	N	N	E	L	J	U	M	P	I	K
N	G	M	I	N	E	U	S	E	D	B	Y	E	G	Y	P			
T																		
25X1																		
25X1A																		
DATE OF PHOTO Nov. 25X1	TYPE 5	QUALITY 6	CLASS 2	NO. OF CARDS 2	SOURCE OF PHOTOGRAPH													
Approved For Release 2009/12/01 : CIA-RDP78-05867A000200590008-6																		
PHOTO ANALYSIS REPORT																		

CLASSIFICATION
SECRET

FORM NO. 174
1 Jun 58

PHOTO NO. **25044** LOT NO. **4** MAP REFERENCE **Approved For Release 2003/12/01 : CIA-RDP78-05867A000200590008-6** LATITUDE _____ LONGITUDE _____

COUNTRY **EGYPT** PROVINCE _____

AREA NO	SUBJECT	SUBJECT	SUBJECT	SUBJECT	SUBJECT	SUBJECT	SUBJECT	SUBJECT
TP 23T								
C	Z E E H - M A D E	A N T	I - P E R S					
B N N E K	J U M P I N G	M I N E						
[T O P	V I E W]							

25X1A

DATE OF PHOTO	TYPE	QUALITY	CLASS	NO. OF CARDS
Nov 25X1	3-6	2	2	31

CLASSIFICATION **S** Approved For Release 2003/12/01 : CIA-RDP78-05867A000200590008-6

PHOTO NO. **25067** Approved For Release 2003/12/01 : CIA-RDP78-05867A000200590008-6
 LOT NO. _____ MAP REFERENCE _____ LATITUDE _____ LONGITUDE _____

COUNTRY **CZECHOSLOVAKIA** PROVINCE _____

AREA NO **R27M** SUBJECT **23T** SUBJECT _____ SUBJECT _____ SUBJECT _____ SUBJECT _____ SUBJECT _____ SUBJECT _____ SUBJECT _____

A N T I - P E R S O N N E L J U M P I N G M I N E U S E D B Y E G Y P T



25X1

25X1A

DATE OF PHOTO _____ TYPE _____ QUALITY _____ CLASS _____ NO. OF CARDS _____ SOURCE OF PHOTOGRAPH _____

Nov. 25X1 **5 6 2 2 B 1** Approved For Release 2003/12/01 : CIA-RDP78-05867A000200590008-6

CLASSIFICATION **SECRET** _____

PHOTO NO. 25X1A LOT NO. 23T MAP REFERENCE _____ LATITUDE _____ LONGITUDE _____

COUNTRY EGYPT PROVINCE _____

AREA NO	SUBJECT	SUBJECT	SUBJECT	SUBJECT	SUBJECT	SUBJECT	SUBJECT	SUBJECT
<u>7P</u>	<u>23T</u>							
	³ <u>CZECH</u>	<u>-</u>	¹⁰ <u>MAD</u>	<u>E</u>	<u>A</u>	¹⁵ <u>N</u>	<u>T</u>	²⁰ <u>I</u>
	²⁵ <u>ONNEL</u>	<u>J</u>	³⁰ <u>U</u>	<u>M</u>	<u>P</u>	³⁵ <u>I</u>	<u>N</u>	⁴⁰ <u>E</u>
	⁴⁵ <u>[T</u>	<u>C</u>	⁵⁰ <u>P</u>	<u>V</u>	<u>I</u>	<u>E</u>	<u>W</u>	

25X1A

DATE OF PHOTO	TYPE	QUALITY	CLASS	NO. OF CARDS
<u>Nov 25X1</u>	<u>5-6</u>	<u>2</u>	<u>2</u>	<u>B</u>

CLASSIFICATION S1 Approved For Release 2003/12/01 : CIA-RDP78-05867A000200590008-6

PHOTO NO.	25X15		LOT NO.	Approved For Release 2003/12/01 : CIA-RDP78-05867A000200590008-6		MAP REFERENCE	2/01 : CIA-RDP78-05867A000200590008-6		LATITUDE	19°N		LONGITUDE	13°E		
COUNTRY	CZECHOSLOVAKIA					PROVINCE									
AREA NO.	27M	SUBJECT	23T	SUBJECT		SUBJECT		SUBJECT		SUBJECT		SUBJECT		SUBJECT	
A N T I		- P E R S O N N E L		J U M P I		N G		M I N E U S E D		B Y		E G Y P			
T		[D R A W I N G]													
												25X1			
25X1															
25X1A												25X1A			
DATE OF PHOTO		TYPE	QUALITY	CLASS	NO. OF CARDS	SOURCE OF PHOTOGRAPH									
Nov 25X1		56	202	B	1										
CLASSIFICATION		Approved For Release 2003/12/01 : CIA-RDP78-05867A000200590008-6													
SECRET															

PHOTO NO. **250446** LOT NO. **46-7** MAP REFERENCE **46-7** LATITUDE **30** LONGITUDE **30**
 Approved For Release 2003/12/01 : CIA-RDP78-05867A000200590008-6

COUNTRY **EGYPT** PROVINCE

AREA NO	SUBJECT	SUBJECT	SUBJECT	SUBJECT	SUBJECT	SUBJECT	SUBJECT	SUBJECT
7P	23T							
5	Z E C H - M A D E	10	A N T I	15	- P E R S	20		
25	O N N E L	30	J U M P I N G	35	M I N E	40		
45	[D R A W I N G]	50						

25X1A

DATE OF PHOTO	TYPE	QUALITY	CLASS	NO. OF CARDS
Nov 25X1	56	0	2	B 1

CLASSIFICATION **S** Approved For Release 2003/12/01 : CIA-RDP78-05867A000200590008-6

PHOTO NO. 250447	LOT NO. K117	MAP REFERENCE	LATITUDE	LONGITUDE
COUNTRY CZECHOSLOVAKIA		APPROVED FOR RELEASE 2003/12/01 : CIA-RDP78-05867A000200590008-6		
AREA NO. 27M	SUBJECT 23T	SUBJECT	SUBJECT	SUBJECT
A	N	T	I	P
N	G	M	I	N
T				E
				U
				S
				E
				D
				B
				Y
				E
				G
				Y
				P
25X1				
25X1A				
DATE OF PHOTO	TYPE	QUALITY	CLASS	NO. OF CARDS
Nov. 25X1	5	6	2	B
CLASSIFICATION SECRET	APPROVED FOR RELEASE 2003/12/01 : CIA-RDP78-05867A000200590008-6			MCM
FORM NO. 1 Jun 55 174	PHOTO ANALYSIS REPORT			

PHOTO NO. 250440	LOT NO. K-47	MAP REFERENCE	LATITUDE	LONGITUDE													
Approved For Release 2003/12/01 : CIA-RDP78-05867A000200590008-6																	
COUNTRY EGYPT	PROVINCE																
AREA NO. 7P	SUBJECT 23T	SUBJECT	SUBJECT	SUBJECT	SUBJECT	SUBJECT	SUBJECT	SUBJECT									
C	Z	E	C	H	-	M	A	D	E	A	N	T	-	P	E	R	S
O	N	E	L		J	U	M	P	I	N	G	M	I	N	E		
D	R	A	W	I	N	G											
														25X1A			
DATE OF PHOTO Nov 25X1	TYPE stb	QUALITY 0	CLASS 2	NO. OF CARDS B	SOL 1												
CLASSIFICATION S Approved For Release 2003/12/01 : CIA-RDP78-05867A000200590008-6																	

PHOTO NO. **250440** LOT NO. **Approved For Release 2003/12/01 : CIA-RDP78-05867A000200590008-6** MAP REFERENCE **2/01** LATITUDE **78-05867A000200590008-6** LONGITUDE **008-6**

COUNTRY **CZECHOSLOVAKIA** PROVINCE

AREA NO **27M** SUBJECT **23T** SUBJECT SUBJECT SUBJECT SUBJECT SUBJECT SUBJECT SUBJECT

A	N	T	I	P	E	R	S	O	N	N	E	L	J	U	M	P	I	K
N	G	M	I	N	E	U	S	E	D	B	Y	E	G	Y	P			

[Redacted]

25X1

[Redacted]

[Redacted]

25X1A

DATE OF PHOTO	TYPE	QUALITY	CLASS	NO. OF CARDS	SOURCE OF PHOTOGRAPH
Nov. 25X1	5 6	5 0	2 B	1	[Redacted]

CLASSIFICATION **SECRET** Approved For Release 2003/12/01 : CIA-RDP78-05867A000200590008-6

FORM NO. 174 1 Jun 56

PHOTO ANALYSIS REPORT

PHOTO NO. **250450** LOT NO. **K-47** MAP REFERENCE **Approved For Release 2003/12/01 : CIA-RDP78-05867A000200590008-6** LATITUDE **25X1A** LONGITUDE

COUNTRY **Egypt** PROVINCE

AREA NO	SUBJECT	SUBJECT	SUBJECT	SUBJECT	SUBJECT	SUBJECT	SUBJECT	SUBJECT
7P 23T								
Q	Z E C H	- M A D E	10	A N T	15	- O E R S	20	
O N N E L	25	J U M P I N G	30	M I N E	35	40		
D R A W I N G	45	50						

25X1A

DATE OF PHOTO	TYPE	QUALITY	CLASS	NO. OF CARDS	30
Nov 58	0	2	B	1	

CLASSIFICATION **S/** Approved For Release 2003/12/01 : CIA-RDP78-05867A000200590008-6

PHOTO NO. **250451** LOT NO. **417** MAP REFERENCE **17** LATITUDE **17** LONGITUDE **17**
 Approved For Release 2003/12/01 : CIA-RDP78-05867A000200590008-6

COUNTRY **CZECHOSLOVAKIA** PROVINCE

AREA NO	27M	SUBJECT	25T	SUBJECT		SUBJECT		SUBJECT		SUBJECT		SUBJECT		SUBJECT	
A	N	T	I	P	E	R	S	O	N	N	E	L	J	U	M
N	G	M	I	N	E	U	S	E	D	B	Y	E	G	Y	P
T															

[Redacted Box]

25X1

25X1A

DATE OF PHOTO	TYPE	QUALITY	CLASS	NO. OF CARDS	SOURCE OF PHOTOGRAPH
Nov. 25X1	5	6	80	2	B
				1	[Redacted Box]

CLASSIFICATION **SECRET** Approved For Release 2003/12/01 : CIA-RDP78-05867A000200590008-6

FORM NO. 174 1 Jun 56

PHOTO NO. 250452 LOT NO. K-47 MAP REFERENCE LATTITUDE LONGITUDE
 COUNTRY EGYPT Approved For Release 2003/12/01 : CIA-RDP78-05867A000200590008-6

AREA NO	SUBJECT	SUBJECT	SUBJECT	SUBJECT	SUBJECT	SUBJECT	SUBJECT	SUBJECT	SUBJECT
7P	23T								
	5	3	10	15	20				
	23	30	35	40					
	45	50							
QZECH - MADE ANT, - PERS ONNEL JUMPIN B MINE DRAW, NB									

25X1A

DATE OF PHOTO	TYPE	QUALITY	CLASS	NO. OF CARDS	34
Nov 25X1	STB	0	2 B	1	

CLASSIFICATION S Approved For Release 2003/12/01 : CIA-RDP78-05867A000200590008-6

PHOTO NO. 250453 LOT NO. K 43 MAP REFERENCE 78-05867A000200590008-6 LATITUDE 31 25N LONGITUDE 121 29E

COUNTRY China PROVINCE KIANGSU

AREA NO	SUBJECT	SUBJECT	SUBJECT	SUBJECT	SUBJECT	SUBJECT	SUBJECT	SUBJECT
581L	AM9							
W U -	\$ U N G		\$ I G N A L			\$ T A T		
I O N		A N T E N N A E				+	W H I T	
E	B W I L D I N G							

at approx. 31° 23.5' N, 121° 30.5' E

25X1A

DATE OF PHOTO	TYPE	QUALITY	CLASS	NO. OF CARDS	SOURCE OF PHOTOGRAPH
20 August 25X1 5 6 4 2 C 1					

CLASSIFICATION Confidential Approved For Release 2003/12/01 : CIA-RDP78-05867A000200590008-6

FORM NO. 174 USE PRE 1 Jun 56

PHOTO ANALYSIS REPORT

PHOTO NO. 250757 LOT NO. K43-20031 MAP REFERENCE 2/01 CIA-RDP78-05867A000200590008-6 LATITUDE 31 23N LONGITUDE 121 29E

COUNTRY China PROVINCE KIANSU

AREA NO 581L SUBJECT AM9 SUBJECT SUBJECT SUBJECT SUBJECT SUBJECT SUBJECT SUBJECT

W U - \$ U N G \$ I G N A L \$ T A T
 I O N \$ M A L L B L G W I T H
 R A D A R \$ C R E E N

Building with radar screen ~~to the right~~ at right.

25X1A

DATE OF PHOTO	TYPE	QUALITY	CLASS	NO. OF CARDS	SOURCE OF PHOTOGRAPH
20 Aug 57	5 6 4	2	C	1	

CLASSIFICATION *Confidential* Approved For Release 2003/12/01 : CIA-RDP78-05867A000200590008-6

PHOTO NO. 250455 LOT NO. MAP REFERENCE LATITUDE LONGITUDE

COUNTRY China Approved For Release 2003/12/01 : CIA-RDP78-05867A000200590008-6 PROVINCE Kiangsu

AREA NO 5814 SUBJECT AM9 SUBJECT SUBJECT SUBJECT SUBJECT SUBJECT SUBJECT SUBJECT

W	U	-	\$	U	N	G			\$	I	G	N	A	L		\$	T	A	T
T	O	N.				B	U	I	L	D	I	N	G			W	I	T	H
R	A	D	A	R					\$	C	R	E	E	N					

At right.

25X1A

DATE OF PHOTO	TYPE	QUALITY	CLASS	NO. OF CARDS	SOURCE OF PHOTOGRAPH
25X1 30 August	5	6	4	2	C

CLASSIFICATION Confidential Approved For Release 2003/12/01 : CIA-RDP78-05867A000200590008-6

FORM NO. 174 USE PREV 1 Jun 58

PHOTO ANALYSIS REPORT

PHOTO NO. 250756 Approved For Release 2003/12/01 : CIA-RDP78-05867A000200590008-6

COUNTRY USSR PROVINCE

AREA NO N SUBJECT 3D3 SUBJECT SUBJECT SUBJECT SUBJECT SUBJECT SUBJECT SUBJECT

TANKER LENINGRAD \$ T

ARBORD AMIDSHIP \$

ITALIAN PORT VIN

25X1A

DATE OF PHOTO	TYPE	QUALITY	CLASS	NO. OF CARDS	SOURCE OF PHOTOGRAPH
SEPT-OCT 25X1	5 6	4 2	B	1	

CLASSIFICATION Approved For Release 2003/12/01 : CIA-RDP78-05867A000200590008-6

PHOTO NO. 250757 Approved For Release 2003/12/01 : CIA-RDP78-05867A000200590008-6

COUNTRY USSR PROVINCE

AREA NO	SUBJECT	SUBJECT	SUBJECT	SUBJECT	SUBJECT	SUBJECT	SUBJECT	SUBJECT	SUBJECT
N	3D3								
T	A	N	K	E	R	L	E	N	I
A	R	B	O	A	R	B	O	W	I
I	A	N	P	O	R	T			

25X1A

DATE OF PHOTO	TYPE	QUALITY	CLASS	NO. OF CARDS	SOURCE OF PHOTOGRAPH
SEPT - OCT 25X1	564	2	B	1	

PHOTO NO. *25X1A* LOT NO. *3D3* MAP REFERENCE *Approved For Release 2003/12/01 : CIA-RDP78-05867A000200590008-6* LATITUDE *37* LONGITUDE *40*

COUNTRY *USSR* PROVINCE

AREA NO	SUBJECT	SUBJECT	SUBJECT	SUBJECT	SUBJECT	SUBJECT	SUBJECT	SUBJECT	SUBJECT
<i>N</i>	<i>3D3</i>								
<i>TANKER</i>	<i>ER</i>	<i>LENINGRAD</i>	<i>ARBORARD</i>	<i>SIDE</i>	<i>IN</i>	<i>ITA</i>	<i>LIAN</i>	<i>PORT</i>	

25X1A

DATE OF PHOTO	TYPE	QUALITY	CLASS	NO. OF CARDS	SOURCE OF PHOTOGRAPH
<i>SEPT-OCT 25X1</i>	<i>56</i>	<i>4</i>	<i>2</i>	<i>B 1</i>	

CLASSIFICATION *5A* *PI* *Approved For Release 2003/12/01 : CIA-RDP78-05867A000200590008-6*

PHOTO NO. 05867A		LOT NO. K 44		MAP REFERENCE		LATITUDE		LONGITUDE	
Approved For Release 2003/12/01 : CIA-RDP78-05867A000200590008-6									
COUNTRY USSR								PROVINCE	
AREA NO. N		SUBJECT 303		SUBJECT		SUBJECT		SUBJECT	
TANKER		ER		LE		N I N G R A D		[\$] T	
ER N		V I E W]		IN		I T A L I A N		CO	
P O R T									
25X1A									
DATE OF PHOTO		TYPE	QUALITY	CLASS	NO. OF CARDS	SOURCE OF PHOTOGRAPH			
SEPT - OCT 25X1		56	4	2	B	1			
CLASSIFICATION S/ Approved For Release 2003/12/01 : CIA-RDP78-05867A000200590008-6									
FORM NO. 174 1 Jun 56 USE PREVIOUS EDITIONS									

PHOTO ANALYSIS REPORT

PHOTO NO. 250460
 LOT NO. K41
 MAP REFERENCE
 LATITUDE 42° 33' N
 LONGITUDE 23° 30' E

COUNTRY BULGARIA
 PROVINCE SOFIYA

AREA NO.	SUBJECT	SUBJECT	SUBJECT	SUBJECT	SUBJECT	SUBJECT	SUBJECT	SUBJECT
4120M	A4J							
SITALIN		DAM			RE	SE	RV	OI
R.								

ILLEGIB 25X1 25X1A 25X1A

DATE OF PHOTO	TYPE	QUALITY	CLASS	NO. OF CARDS	SOURCE OF PHOTOGRAPH
	4	2	30	1	

CLASSIFICATION Secret
 Approved For Release 2003/12/01 : CIA-RDP78-05867A000200590008-6

FORM NO. 174 US
 1 Jun 56

PHOTO NO. 250697 LOT NO. K44 MAP REFERENCE C-1A LATTITUDE 42:33N LONGITUDE 23:30E
 Approved For Release 2003/12/01 : CIA-RDP78-05867A000200590008-6

COUNTRY BULGARIA PROVINCE SOFIYA

AREA NO.	SUBJECT	SUBJECT	SUBJECT	SUBJECT	SUBJECT	SUBJECT	SUBJECT	SUBJECT
4120M	A4J							
	5		10			15		20
	25		30			35		40
	45		50					

STALIN DAM RESERVOIR

ILLEGIB 25X1

25X1A

25X1A

DATE OF PHOTO	TYPE	QUALITY	CLASS	NO. OF CARDS	SOURCE OF PHOTOGRAPH
	4	2	3	1	

CLASSIFICATION Secret Approved For Release 2003/12/01 : CIA-RDP78-05867A000200590008-6

FORM NO. 174 1 Jun 56

PHOTO NO. 250462 LOT NO. Approved For Release 2003/12/01 : CIA-RDP78-05867A000200590008-6 MAP REFERENCE LATITUDE LONGITUDE

COUNTRY BULGARIA PROVINCE SOFIA

AREA NO.	SUBJECT	SUBJECT	SUBJECT	SUBJECT	SUBJECT	SUBJECT	SUBJECT	SUBJECT
4120M	A4C							
8	T	A	L	5	I	N	10	D
								A
								M
								15
								P
								L
								20
								H
								O
								U
								25
								F
								30
								P
								O
								35
								L
								40
								A
								45
								50

ILLEGIB 25X1 25X1A 25X1A

DATE OF PHOTO	TYPE	QUALITY	CLASS	NO. OF CARDS	SOURCE OF PHOTOGRAPH
	4	2	30	1	

CLASSIFICATION Approved For Release 2003/12/01 : CIA-RDP78-05867A000200590008-6

PHOTO NO. 250469 LOT NO. K-41 MAP REFERENCE LATHRUS
 COUNTRY BULGARIA PROVINCE SOFIA APPROVED FOR RELEASE 2003/12/01 : CIA-RDP78-05867A000200590008-6 23:18 E 4/1

AREA NO	SUBJECT	SUBJECT	SUBJECT	SUBJECT	SUBJECT	SUBJECT	SUBJECT	SUBJECT
3120M	C62							
\$ O F I A								
T Y								

25X1A

25X1A

DATE OF PHOTO	TYPE	QUALITY	CLASS	NO. OF CARDS	SOURCE OF PHOTOGRAPH
25X1	4	2	3	1	

CLASSIFICATION Secret Approved For Release 2003/12/01 : CIA-RDP78-05867A000200590008-6
 FORM NO. 174 USE P
 ANALYSIS REPORT



PHOTO NO. 25068	LOT NO. K44	MAP REFERENCE LOT FOIA RDP 78-05867A000200590008-6	LATITUDE 45° 00' 00" N	LONGITUDE 23° 40' E		
COUNTRY BULGARIA		PROVINCE GORNA ORYAKHOVITSA				
AREA NO. 1220M	SUBJECT C34	SUBJECT D36	SUBJECT	SUBJECT		
T U R N	5 O V O	10 H O U S E	15 S	20 O N H		
1 L L	25 S L O P E	30	35	40		
	45	50				
		ILLEGIB				
DATE OF PHOTO		TYPE	QUALITY	CLASS	NO. OF CARDS	SOURCE OF PHOTOGRAPH
25X1		4	2	3	2	
CLASSIFICATION SECRET		Approved For Release 2003/12/01 : CIA-RDP78-05867A000200590008-6				
FORM NO. 1 Jun 58 174 USE P		PHOTO ANALYSIS REPORT				

PHOTO NO. 250465 LOT NO. *445* MAP REFERENCE LATITUDE LONGITUDE
 Approved For Release 2003/12/01 : CIA-RDP78-05867A000200590008-6 3/14

COUNTRY *USSR* PROVINCE

AREA NO. *N* SUBJECT *3CI* SUBJECT *3CG* SUBJECT SUBJECT SUBJECT SUBJECT SUBJECT SUBJECT

U N I D E N T I F I E D N A V A L V

E S S E L \$ I N B L A C K S E A

P R O B [I D E]

DESTROYER ESCORT.

25X1A

DATE OF PHOTO	TYPE	QUALITY	CLASS	NO. OF CARDS	SOURCE OF PHOTOGRAPH
<i>1955-1956</i>	<i>4</i>	<i>2</i>	<i>B</i>	<i>2</i>	
<i>25X1</i>					

CLASSIFIED *Sec 1* Approved For Release 2003/12/01 : CIA-RDP78-05867A000200590008-6
 FORM NO. 1 1 Jun 56 *S.V.*

PHOTO NO. 250485 LOT NO. Approved For Release 2003/12/01 : CIA-RDP78-05867A000200590008-6 MAP REFERENCE LATTITUDE

COUNTRY USA PROVINCE

AREA NO N SUBJECT 3C1 SUBJECT 3CW SUBJECT SUBJECT SUBJECT SUBJECT SUBJECT SUBJECT

U N I D E N T I F I E D N A V A L

E S S E N T I A L B L A C K S E A

P R O B A B L Y S U B

SUBMARINE.

25X

DATE OF PHOTO 1955-1956 TYPE 4 QUALITY 2 CLASS B NO. OF CARDS 2

CLASSIFICATION Sec Approved For Release 2003/12/01 : CIA-RDP78-05867A000200590008-6

PHOTO NO. **250487** LOT NO. **115** MAP REFERENCE **Approved For Release 2003/12/01 : CIA-RDP78-05867A000200590008-6** LATITUDE

COUNTRY **USSR** PROVINCE

AREA NO	SUBJECT	SUBJECT	SUBJECT	SUBJECT	SUBJECT	SUBJECT	SUBJECT	SUBJECT
N	301	300						
U N I D E N T I F I E D	⁵	¹⁰		N A V A L	¹⁵		20	<input checked="" type="checkbox"/>
E S S E L	²⁵	³⁰	P R O B	R I G A	³⁵		40	
D E S T R O Y E R	⁴⁵	⁵⁰						
IN BLACK SEA.								

25X1A

DATE OF PHOTO	TYPE	QUALITY	CLASS	NO. OF CARDS	SOUP
1955-1956	4	2	B	2	

CLASSIFICATION **Approved For Release 2003/12/01 : CIA-RDP78-05867A000200590008-6**

PHOTO NO.		LOT NO.		MAP REFERENCE		LATITUDE	
250458		F-15		Approved For Release 2003/12/01 : CIA-RDP78-05867A000200590008-6			
COUNTRY				PROVINCE			
U.S.S.R.							
AREA NO	SUBJECT	SUBJECT	SUBJECT	SUBJECT	SUBJECT	SUBJECT	SUBJECT
N	301	309					
U D	3	10	15	20			
N A V A L	V E	\$ \$	E L	\$	I N		
23	30	35	40				
B L A C K	\$ E A.	P A O B	T U G				
15	30						
I N	R I G H T	F B.					
							25X1A
DATE OF PHOTO		TYPE	QUALITY	CLASS	NO. OF CARDS		
1955-1958		4	2	B	2		
25X1							
CLASSIFICATION		Approved For Release 2003/12/01 : CIA-RDP78-05867A000200590008-6					
SECRET		S-1					
FORM NO. 1							
1 Jun 56							

PHOTO NO. 250460 LOT NO. MAP REFERENCE LATITUDE
 Approved For Release 2003/12/01 : CIA-RDP78-05867A000200590008-6

COUNTRY USSR PROVINCE

AREA NO. N SUBJECT 3C SUBJECT 3CH SUBJECT SUBJECT SUBJECT SUBJECT SUBJECT

UD PORT ON BLACK SEA

PROBABLY PATROL BOAT

AT RIGHT FG

25X1A

DATE OF PHOTO	TYPE	QUALITY	CLASS	NO. OF CARDS
1955-1956	4	2	B	2

CLASSIFICATION SEC Approved For Release 2003/12/01 : CIA-RDP78-05867A000200590008-6

PHOTO NO. **250470** LOT NO. **Approved For Release 2003/12/01 : CIA-RDP78-05867A000200590008-6** MAP REFERENCE **25X1A** LATITUDE **9° 22' E** LONGITUDE **46°**

COUNTRY **ITALIAN SOMALILAND** PROVINCE

AREA NO	SUBJECT	SUBJECT	SUBJECT	SUBJECT	SUBJECT	SUBJECT	SUBJECT	SUBJECT
60	C6B	C34	A3C					
M O G A D I S C I O	⁵	¹⁰			E U R O P E A N	¹⁵	²⁰	
S E C T I O N	²⁵	³⁰	R E S I D E N T I A	³⁵	⁴⁰			
L B U D G S	⁴⁵	⁵⁰	S T J					

25X1A

DATE OF PHOTO	TYPE	QUALITY	CLASS	NO. OF CARDS	SOURCE OF PHOTOGRAPH
	576	4	2	4	3

CLASSIFICATION **Approved For Release 2003/12/01 : CIA-RDP78-05867A000200590008-6**
 FOR OFFICIAL USE ONLY **CE**

PHOTO NO. 250677 Approved For Release 2003/12/01 : CIA-RDP78-05867A000200590008-6
 LOT NO. MAP REFERENCE LATITUDE 5 17 20 LONGITUDE 75 32 E

COUNTRY ITALIAN SOMALILAND PROVINCE

AREA NO	SUBJECT	SUBJECT	SUBJECT	SUBJECT	SUBJECT	SUBJECT	SUBJECT	SUBJECT
68	C34							
M O G A D I S C I O					E U R O P E A N			
	D W E L L I N G S							

25X1A

DATE OF PHOTO	TYPE	QUALITY	CLASS	NO. OF CARDS	SOURCE OF PHOTOGRAPH
	5642		4	1	

CLASSIFICATION Approved For Release 2003/12/01 : CIA-RDP78-05867A000200590008-6

PHOTO NO. 250477 LOT NO. K44 MAP REFERENCE APPROVED FOR RELEASE 2003/12/01 : CIA-RDP78-05867A000200590008-6 LATITUDE 8 22 0 LONGITUDE 35 22 0

COUNTRY ITALIAN SOMALILAND PROVINCE

AREA NO	SUBJECT	SUBJECT	SUBJECT	SUBJECT	SUBJECT	SUBJECT	SUBJECT	SUBJECT	SUBJECT
60	C34								
M	O	G	A	D	I	S	C	I	O
T	Y	P	E	D	W	E	L	L	I
A	L	I	A	N	S	E	C	T	

ION

25X1A

DATE OF PHOTO	TYPE	QUALITY	CLASS	NO. OF CARDS	SOURCE OF PHOTOGRAPH
	5TB	4	2	4	1

CLASSIFICATION APPROVED FOR RELEASE 2003/12/01 : CIA-RDP78-05867A000200590008-6

PHOTO NO. 250473 LOT NO. KKK MAP REFERENCE LATITUDE LONGITUDE
 Approved For Release 2003/12/01 : CIA-RDP78-05867A000200590008-6
 02 04 N 75 22 E 4117

COUNTRY ITALIAN SOMALILAND PROVINCE

AREA NO	SUBJECT	SUBJECT	SUBJECT	SUBJECT	SUBJECT	SUBJECT	SUBJECT	SUBJECT
60	C34	D45	D45					
	5		10			15		20
	25		30			35		40
	45		50					
	MOGADISCIO		EUROPEAN					
	DWELLINGS		TYPICAL					
	TERRAIN		F G					

25X1A

DATE OF PHOTO	TYPE	QUALITY	CLASS	NO. OF CARDS	SOURCE OF PHOTOGRAPH
56	4	2	Y	2	

CLASSIFICATION Approved For Release 2003/12/01 : CIA-RDP78-05867A000200590008-6
 FOR OFFICIAL USE ONLY E

PHOTO NO. **250473** LOT NO. _____ MAP REFERENCE **Approved For Release 2003/12/01 : CIA-RDP78-05867A000200590008-6** LATITUDE **02 09 N** LONGITUDE **03 22 E**

COUNTRY **ITALIAN SOMALILAND** PROVINCE _____

AREA NO	SUBJECT	SUBJECT	SUBJECT	SUBJECT	SUBJECT	SUBJECT	SUBJECT
68	COS						
M	O	G	A	D	I	S	C
O	N	S	U	L	A	T	E
F	E						

25X1A

DATE OF PHOTO	TYPE	QUALITY	CLASS	NO. OF COPIES	SOURCE OF PHOTOGRAPH
	5	6	Y	2	Y
				1	

PHOTO NO. 250477 Approved For Release 2003/12/01 : CIA-RDP78-05867A000200590008-6

COUNTRY ITALIAN SOMALILAND PROVINCE

AREA NO	SUBJECT	SUBJECT	SUBJECT	SUBJECT	SUBJECT	SUBJECT	SUBJECT	SUBJECT
60	COJ							
	M O G A D I S C I O					M O N T E S S O		
	R I P R I M A R Y					S C H O O L		F
	R O N T G A T E							

25X1A

DATE OF PHOTO	TYPE	QUALITY	CLASS	NO. OF CARDS	SOURCE OF PHOTOGRAPH
	564	2	x	1	

CLASSIFICATION Approved For Release 2003/12/01 : CIA-RDP78-05867A000200590008-6

PHOTO NO. 250478	LOT NO.	MAP REFERENCE	LATITUDE	LONGITUDE	
Approved For Release 2003/12/01 : CIA-RDP78-05867A000200590008-6 22E					
COUNTRY ITALIAN SOMALILAND	PROVINCE				
AREA NO. 60	SUBJECT COS	SUBJECT	SUBJECT	SUBJECT	
M O G A D I S C I O	5	10	H I C H	20	
O O L	25	30	E N T R A N C E	60	
	45	50			
				25X1A	
DATE OF PHOTO	TYPE	QUALITY	CLASS	NO. OF CARDS	SOURCE OF PHOTOGRAPH
	564	2	Y	1	
CLASSIFICATION	Approved For Release 2003/12/01 : CIA-RDP78-05867A000200590008-6				
FOR OFFICIAL USE ONLY					

PHOTO NO. 250670		LOT NO.		MAP REFERENCE		LATITUDE		LONGITUDE	
COUNTRY ITALIAN SOMALILAND		PROVINCE							
AREA NO. 6E	SUBJECT C6A	SUBJECT C6B	SUBJECT	SUBJECT	SUBJECT	SUBJECT	SUBJECT	SUBJECT	SUBJECT
M	O	G	A	D	I	S	C	I	O
Y	S	C	H	O	O	L	F	R	C
A	N	C	E	S	T	F	E	E	N
ILLEGIB									
DATE OF PHOTO								TYPE	
56		4		2		4		2	
CLASSIFICATION									
Approved For Release 2003/12/01 : CIA-RDP78-05867A000200590008-6									
FORM NO. 174 USE PREVIOUS EDITIONS									

PHOTO ANALYSIS REPORT

PHOTO NO. **250480** LOT NO. **Approved For Release 2003/12/01 : CIA-RDP78-05867A000200590008-6**
 MAP REFERENCE **2890** LATITUDE **95** LONGITUDE **22E**
 COUNTRY **ITALIAN SOMALILAND** PROVINCE _____
 AREA NO. **68** SUBJECT **COJ** SUBJECT _____ SUBJECT _____ SUBJECT _____ SUBJECT _____ SUBJECT _____ SUBJECT _____
 M O G A D I S C I O P R I M A R Y
 S C H O O L F R O N T E N T R A N
 C E J

25X1A

DATE OF PHOTO	TYPE	QUALITY	CLASS	NO. OF COPIES	SOURCE OF PHOTOGRAPH
	S	2	4	1	

CLASSIFICATION **Approved For Release 2003/12/01 : CIA-RDP78-05867A000200590008-6**
FOR OFFICIAL USE ONLY

PHOTO NO. **250781** LOT NO. **12/01** MAP REFERENCE **CGIA-RDP78-05867A000200590008-6** LATITUDE **08 22 E** LONGITUDE **43 22 E**

COUNTRY **ITALIAN SOMALILAND** PROVINCE

AREA NO	SUBJECT	SUBJECT	SUBJECT	SUBJECT	SUBJECT	SUBJECT	SUBJECT	SUBJECT
68	COB	ASC						
	5		10			15		20
	M O G A D I S C I O					B U R R O S		C
	25		30			35		40
	A R R Y I N G		D R I N K I N G			W A T		
	45		50					
	E R							

From well 6 miles away

25X1A

DATE OF PHOTO	TYPE	QUALITY	CLASS	NO. OF CARDS	SOURCE OF PHOTOGRAPH
	576	Y	2	4	2

CLASSIFICATION **Approved For Release 2003/12/01 : CIA-RDP78-05867A000200590008-6**

PHOTO NO. 250400 LOT NO. MAP REFERENCE LATITUDE LONGITUDE
 Approved For Release 2003/12/01 : CIA-RDP78-05867A000200590008-6

COUNTRY ITALIAN SOMALILAND PROVINCE

AREA NO	SUBJECT	SUBJECT	SUBJECT	SUBJECT	SUBJECT	SUBJECT	SUBJECT	SUBJECT	SUBJECT
68	AKA	C6B	C26						
M O G A D I S C I O									
C E N E		S H O P S							

ILLEGIB 25X1A

DATE OF PHOTO	TYPE	QUALITY	CLASS	NO. OF CARDS	SOURCE OF PHOTOGRAPH
	576	4	2	4	3

CLASSIFICATION Approved For Release 2003/12/01 : CIA-RDP78-05867A000200590008-6

PHOTO NO. 250487 LOT NO. K 4 MAP REFERENCE LATTITUDE
 COUNTRY ITALIAN SOMALILAND PROVINCE
 Approved For Release 2003/12/01 : CIA-RDP78-05867A000200590008-6

AREA NO	SUBJECT	SUBJECT	SUBJECT	SUBJECT	SUBJECT	SUBJECT	SUBJECT	SUBJECT
60	CB	AL						
	M O G A D I S C I O						S T R E E T	
	C E N E N R						S O C C E R	G R O U N D
	D S							

25X1A

DATE OF PHOTO	TYPE	QUALITY	CLASS	NO. OF CARDS	SOURCE OF PHOTOGRAPH
	576	4	2	4	2

CLASSIFICATION: Approved For Release 2003/12/01 : CIA-RDP78-05867A000200590008-6
 FOR OFFICIAL USE ONLY

PHOTO NO. 250486 LIST NO. Approved For Release 2003/12/01 : CIA-RDP78-05867A000200590008-6

COUNTRY ITALIAN SOMALILAND PROVINCE

AREA NO	SUBJECT	SUBJECT	SUBJECT	SUBJECT	SUBJECT	SUBJECT	SUBJECT	SUBJECT
68	AKC	ALE	CB					
	M O G A D I S C I O					P U B L I C		
	O N V E Y A N C E					H O R S E - D R A		
	W N C A R R I A G E							

25X1A

DATE OF PHOTO	TYPE	QUANTITY	CLASS	NO. OF CARDS	SOURCE OF PHOTOGRAPH
	56	4	2	4	3

CLASSIFICATION Approved For Release 2003/12/01 : CIA-RDP78-05867A000200590008-6

PHOTO NO. 250786	LOT NO. K 4	MAP REFERENCE Approved For Release 2003/12/01 : CIA-RDP78-05867A000200590008-6	LATITUDE 75 22 E	LONGITUDE 45 22 E	
COUNTRY ITALIAN SOMALILAND	PROVINCE				
AREA NO. 60	SUBJECT C28	SUBJECT	SUBJECT	SUBJECT	
M O G A D I S C I O	10	B U S I N E S S	15	20	
H O U S E	25	D O W N T O W N	30	35	
T I O N	45	S E E	50	40	
ILLEGIB					
				25X1A	
DATE OF PHOTO	TYPE	QUALITY	CLASS	NO. OF CARDS	SOURCE OF PHOTOGRAPH
56	4	2	1	1	
CLASSIFICATION Approved For Release 2003/12/01 : CIA-RDP78-05867A000200590008-6					

PHOTO NO. **250487** LOT NO. **1616** MAP REFERENCE **Approved For Release 2003/12/01 : CIA-RDP78-05867A000200590008-6** LATITUDE **7° 08' N** LONGITUDE **22° 25' E**

COUNTRY **ITALIAN SOMALILAND** PROVINCE

AREA NO	SUBJECT	SUBJECT	SUBJECT	SUBJECT	SUBJECT	SUBJECT	SUBJECT	SUBJECT	SUBJECT
6 &	C28								
M O G A D I S C I O	³	I S C I O	¹⁰		B U S I N E S S	¹⁵	S S	²⁰	
H O U S E S	²⁵		³⁰	D O W N T O W N	³⁵	S E	⁴⁰		
C T I O N	⁴⁵		⁵⁰						

25X1A

DATE OF PHOTO	TYPE	QUALITY	CLASS	NO. OF CARDS	SOURCE OF PHOTOGRAPH
	564	2	4	1	

CLASSIFICATION **Approved For Release 2003/12/01 : CIA-RDP78-05867A000200590008-6**

PHOTO NO. 250488 LOT NO. MAP REFERENCE LATITUDE LONGITUDE
 COUNTRY ITALIAN SOMALILAND PROVINCE
 Approved For Release 2003/12/01 : CIA-RDP78-05867A000200590008-6

AREA NO	SUBJECT	SUBJECT	SUBJECT	SUBJECT	SUBJECT	SUBJECT	SUBJECT	SUBJECT
68	C24	C26						
	M O G A D I S C I D						G O L D S C H I M	
	I D T S T O R E						F R O N T E N T	
	R A N C E							

25X1A

DATE OF PHOTO	TYPE	QUALITY	CLASS	NO. OF CARDS	SOURCE OF PHOTOGRAPH
	564	2	Y	2	

CLASSIFICATION OFFICIAL USE ONLY
 Approved For Release 2003/12/01 : CIA-RDP78-05867A000200590008-6

PHOTO NO. 250480 LOT NO. KY MAP REFERENCE APPROVED FOR RELEASE 2003/12/01 : CIA-RDP78-05867A000200590008-6 LATITUDE 3710 LONGITUDE 3710

COUNTRY ITALIAN SOMALILAND PROVINCE

AREA NO	SUBJECT	SUBJECT	SUBJECT	SUBJECT	SUBJECT	SUBJECT	SUBJECT	SUBJECT
62	C22							
	M O G A D I S C I O					B A N C O D I		
	N A P O L I					F R O N T E N T R A		
	N C E J							

25X1A

DATE OF PHOTO	TYPE	QUALITY	CLASS	NO. OF CARDS	SOURCE OF PHOTOGRAPH
	52	4	2	4	1

CLASSIFICATION FOR OFFICIAL USE ONLY APPROVED FOR RELEASE 2003/12/01 : CIA-RDP78-05867A000200590008-6

PHOTO NO. **250401** Approved For Release 2003/12/01 : CIA-RDP78-05867A000200590008-6
 LOT NO. _____ MAP REFERENCE _____ LATITUDE **02 07 N** LONGITUDE **75 22 E**

COUNTRY **ITALIAN SOMALILAND** PROVINCE _____

AREA NO	SUBJECT	SUBJECT	SUBJECT	SUBJECT	SUBJECT	SUBJECT	SUBJECT	SUBJECT
6E	228	ALE						
M O G A D I S C I O	⁵	¹⁰		¹⁵	B A C K Y A R D	²⁰		
O F	²⁵	S I N C L A I R - S O M A L I	³⁰	³⁵	C	⁴⁰		
O R P	⁴⁵	B L D G	⁵⁰					

*** ROGERS EXPLORATION Co.**

25X1A

DATE OF PHOTO	TYPE	QUALITY	CLASS	NO. OF CARDS	SOURCE OF PHOTOGRAPH
	56	4	2	4	2

CLASSIFICATION **Approved For Release 2003/12/01 : CIA-RDP78-05867A000200590008-6**

PHOTO NO. **250401** LOT NO. APPROVED FOR RELEASE 2003/12/01 : CIA-RDP78-05867A000200590008-6

COUNTRY **ITALIAN SOMALILAND** PROVINCE

AREA NO	SUBJECT	SUBJECT	SUBJECT	SUBJECT	SUBJECT	SUBJECT	SUBJECT	SUBJECT	SUBJECT
68	CD6								
M O G A D I S C I O	AF I S	H E A							
D Q U A R T E R S	B L D G	I F R O N							
T E N T R A N C E									

[It Trusts Admin of Somaliland]
ITALIAN TRUSTESHIP ADMINISTRATION
OF SOMALILAND HEADQUARTERS Bldg.
25X1A

DATE OF PHOTO	TYPE	QUALITY	CLASS	NO. OF CARDS	SOURCE OF PHOTOGRAPH
	564	2	4	1	

CLASSIFICATION **FOR OFFICIAL USE ONLY** APPROVED FOR RELEASE 2003/12/01 : CIA-RDP78-05867A000200590008-6

PHOTO NO.	250407		LOT NO.	K/6		MAP REFERENCE	Approved For Release 2003/12/01 : CIA-RDP78-05867A000200590008-6		UNIT NO.	0207N 4522E	
COUNTRY	ITALIAN SOMALILAND					PROVINCE					
AREA NO.	6e		SUBJECT	006		SUBJECT	SUBJECT		SUBJECT		SUBJECT
	M	O	E	A	D	I	S	C	I	O	
	L	B	L	D	G		L	O	C	A	T
	E	N	O	F	T	O	W	N			
	TER										
	25X1A										
DATE OF PHOTO						TYPE	QUALITY	CLASS	NO. OF CARDS	SOURCE OF PHOTOGRAPH	
	S	b	4	2	4				1	[Redacted]	
CLASSIFICATION	Approved For Release 2003/12/01 : CIA-RDP78-05867A000200590008-6										
FORM NO. 174	USE PREVIOUS EDITIONS										

PHOTO NO. 05867A000200590008-6 LOT NO. K-46 MAP REFERENCE 02070 LATITUDE 95-22E
 Approved For Release 2003/12/01 : CIA-RDP78-05867A000200590008-6

COUNTRY ITALIAN SOMALILAND PROVINCE

AREA NO	SUBJECT	SUBJECT	SUBJECT	SUBJECT	SUBJECT	SUBJECT	SUBJECT	SUBJECT
<u>60</u>	<u>COB</u>							
<u>M</u>	<u>O</u>	<u>G</u>	<u>A</u>	<u>D</u>	<u>I</u>	<u>S</u>	<u>C</u>	<u>I</u>
<u>E</u>	<u>L</u>	<u>E</u>	<u>G</u>	<u>R</u>	<u>A</u>	<u>P</u>	<u>H</u>	<u>O</u>
<u>N</u>	<u>T</u>	<u>E</u>	<u>N</u>	<u>T</u>	<u>R</u>	<u>A</u>	<u>N</u>	<u>C</u>

DATE OF PHOTO _____ TYPE _____ QUALITY _____ CLASS _____ NO. OF CARDS _____ SOURCE OF PHOTOGRAPH _____
56 4 2 4 1

CLASSIFICATION FOR OFFICIAL USE ONLY Approved For Release 2003/12/01 : CIA-RDP78-05867A000200590008-6
 FORM NO. 174 USE PREVIOUS EDITIONS
 PHOTO ANALYSIS REPORT

PHOTO NO. 250406 LOT NO. Approved For Release 2003/12/01 : CIA-RDP78-05867A000200590008-6

COUNTRY ITALIAN SOMALILAND PROVINCE

AREA NO	SUBJECT	SUBJECT	SUBJECT	SUBJECT	SUBJECT	SUBJECT	SUBJECT	SUBJECT
6A	C45	C46						
M O G A D I S C I O	⁵	¹⁰			T R I U M P H A	¹⁵	²⁰	
L A R C H	²⁵	³⁰			C E N T E R	³⁵	⁴⁰	O F T O
W N	³⁵	⁵⁰						

NEAR MUNICIPAL BUILDING

25X1A

DATE OF PHOTO	TYPE	QUALITY	CLASS	NO. OF CARDS	SOURCE OF PHOTOGRAPH
	56	4	2	4	

CLASSIFICATION Approved For Release 2003/12/01 : CIA-RDP78-05867A000200590008-6

PHOTO NO. 250607 LOT NO. *KV* MAP REFERENCE *0284N* LATITUDE *9522E*
 Approved For Release 2003/12/01 : CIA-RDP78-05867A000200590008-6

COUNTRY	ITALIAN SOMALILAND		PROVINCE						
AREA NO	60	SUBJECT	C46	SUBJECT	C48	SUBJECT	C47	SUBJECT	
	M O G	A D I S C I O						T R I U M P H A	
	L A R C H							C E N T E R	O F
	W N	[P A R K]							T O

DATE OF PHOTO	TYPE	QUALITY	CLASS	NO. OF CARDS	SOURCE OF PHOTOGRAPH
	56Y	2	Y	<i>1</i>	

CLASSIFICATION Approved For Release 2003/12/01 : CIA-RDP78-05867A000200590008-6

PHOTO NO. 250700 LOT NO. 45225 MAP REFERENCE 83072

COUNTRY ITALIAN SOMALILAND PROVINCE
 AREA NO 60 SUBJECT C46
 M O S A D I S C I O T I R I U M P H A
 L A R C H E A S T E R N E N T R
 A N C E T O C I T Y

DATE OF PHOTO TYPE QUALITY CLASS NO. OF CARDS SOURCE OF PHOTOGRAPH
 564 2 Y 1
 CLASSIFICATION FOR OFFICIAL USE
 FORM NO. 174 1 Jun 56 USE PREVIOUS EDITIONS

PHOTO ANALYSIS REPORT

Approved For Release 2003/12/01 : CIA-RDP78-05867A000200590008-6

Approved For Release 2003/12/01 : CIA-RDP78-05867A000200590008-6

PHOTO NO. 250600 LOT NO. APPROVED FOR RELEASE 2003/12/01 : CIA-RDP78-05867A000200590008-6

COUNTRY ITALIAN SOMALILAND PROVINCE

AREA NO	SUBJECT	SUBJECT	SUBJECT	SUBJECT	SUBJECT	SUBJECT	SUBJECT	SUBJECT
60	C46	C48						
	M O C A D I S C I O					M O N U M E N T		
	T O					F A L L E N		W A
	R R I O R S					[P A R K]		

NORTHEAST END OF TOWN

25X1A

DATE OF PHOTO	TYPE	QUALITY	CLASS	NO. OF CARDS	SOURCE OF PHOTOGRAPH
	56	Y	2	Y	2

CLASSIFICATION APPROVED FOR RELEASE 2003/12/01 : CIA-RDP78-05867A000200590008-6

PHOTO NO. 25050 Approved For Release 2003/12/01 : CIA-RDP78-05867A000200590008-6

COUNTRY	ITALIAN SOMALILAND							
AREA NO	68	SUBJECT	C02	SUBJECT	C34	SUBJECT	C6B	
	M	O	G	A	D	I	S	C
	W	A	R	T	E	R	M	O
							S	Q
							U	E
							I	N
							B	I
							G	

2 Blocks South of Hotel Croce del Sud near OCEAN.

25X1A

DATE OF PHOTO	TYPE	QUALITY	CLASS	NO. OF CARDS	SOURCE OF PHOTOGRAPH
	564	2	4	3	
CLASSIFICATION	Approved For Release 2003/12/01 : CIA-RDP78-05867A000200590008-6				
FORM NO. 17-A	PHOTO ANALYSIS REPORT				

PHOTO NO. 25050	LOT NO.	MAP REFERENCE Approved For Release 2003/12/01 : CIA-RDP78-05867A000200590008-6	LATITUDE P	LONGITUDE 22E
COUNTRY ITALIAN SOMALILAND		PROVINCE		
AREA NO. 60	SUBJECT C34	SUBJECT	SUBJECT	SUBJECT
M	O	G	A	D
I	S	C	I	O
H	O	U	S	E
O	N			
L	U	N	G	O
M	A	R	E	
C	R	I	S	T
O	F	E	R	
O	C	O	L	O
M	B	O		
25X1A				
DATE OF PHOTO	TYPE	QUALITY	CLASS	NO. OF CARDS
	5	6	4	2
			4	1
CLASSIFICATION FOR OFFICIAL USE ONLY Approved For Release 2003/12/01 : CIA-RDP78-05867A000200590008-6				

PHOTO NO. 2505A Approved For Release 2003/12/01 CIA-RDP78-05867A000200590908-6
 LOT NO. 12/01
 MAP REFERENCE 05867A
 LATITUDE 0908.6
 LONGITUDE 33E

COUNTRY ITALIAN SOMALILAND PROVINCE

AREA NO	SUBJECT	SUBJECT	SUBJECT	SUBJECT	SUBJECT	SUBJECT	SUBJECT	SUBJECT
60	C2G							
	5		10			15		20
	M O G A D I S C I O					B L D E O N		
	25		30			35		40
	L U N G O M A R E					C R I S T O F E R O		
	45		50					
	C O L O M B O							

25X1A

DATE OF PHOTO	TYPE	QUALITY	CLASS	NO. OF CARDS	SOURCE OF PHOTOGRAPH
	564	2	4	1	

CLASSIFICATION Approved For Release 2003/12/01 CIA-RDP78-05867A000200590908-6
 FOR OFFICIAL USE ONLY

PHOTO NO. 250500 LOT NO. KY MAP REFERENCE APPROVED FOR RELEASE 2003/12/01 : CIA-RDP78-05867A000200590008-6 LATITUDE 09 22 E

COUNTRY	ITALIAN SOMALILAND							
AREA NO	60							
SUBJECT	SUBJECT	SUBJECT	SUBJECT	SUBJECT	SUBJECT	SUBJECT	SUBJECT	SUBJECT
D22	D2G	D2K	ASA					
M	O	G	A	D	I	S	C	I
A	T	H	I	N	G	+	W	A
T	H	E	S	[B	E	A	C
								H

2 Blocks South of Hotel Croce del Sud

25X1A

DATE OF PHOTO	TYPE	QUALITY	CLASS	NO. OF CARDS	SOURCE OF PHOTOGRAPH
56	Y	2	Y	4	

CLASSIFICATION APPROVED FOR RELEASE 2003/12/01 : CIA-RDP78-05867A000200590008-6

PHOTO NO. 250580	LOT NO. K/1	MAP REFERENCE	LATITUDE 7° 32' E	LONGITUDE 126° 22' E													
Approved For Release 2003/12/01 : CIA-RDP78-05867A000200590008-6																	
COUNTRY ITALIAN SOMALILAND	PROVINCE																
AREA NO. 6E	SUBJECT C6B	SUBJECT	SUBJECT	SUBJECT	SUBJECT	SUBJECT	SUBJECT	SUBJECT									
M	O	G	A	D	I	S	C	I	O	R	E	T	A	I	N	I	N
G	W	A	L	L	T	S	T	B	Y	O	C	E	A	N			
2 BLOCKS South of Hotel Croce DEL Sud																	
25X1A																	
DATE OF PHOTO	TYPE	QUALITY	CLASS	NO. OF CARDS	SOURCE OF PHOTOGRAPH												
	56	Y	2	Y	[Redacted]												
CLASSIFICATION Approved For Release 2003/12/01 : CIA-RDP78-05867A000200590008-6																	
FORM NO. 174 USE PREVIOUS EDITIONS																	

PHOTO ANALYSIS REPORT

PHOTO NO. 25051A LOY NO. MAP REFERENCE LATTITUDE LONGITUDE
 Approved For Release 2003/12/01 : CIA-RDP78-05867A000200590008-6

COUNTRY ITALIAN SOMALILAND PROVINCE
 AREA NO. 60 SUBJECT AL9 SUBJECT ALA C62 SUBJECT D20 SUBJECT ILC SUBJECT DAK SUBJECT SUBJECT
 M O G A D I S C I O H A R B O R
 S H O R E L I N E P T D O F
 2 P T P A N

25X1A [Redacted Box]

See CIA 25051A


DATE OF PHOTO TYPE QUALITY CLASS NO. OF CARDS SOURCE OF PHOTOGRAPH
 56 4 2 4 6 [Redacted Box]

CLASSIFICATION Approved For Release 2003/12/01 : CIA-RDP78-05867A000200590008-6

PHOTO NO. 250511 LOT NO. 166 MAP REFERENCE 78-05867A000200590008-6 LATITUDE 02 04 N LONGITUDE 45 22 E

COUNTRY ITALIAN SOMALILAND PROVINCE

AREA NO	SUBJECT	SUBJECT	SUBJECT	SUBJECT	SUBJECT	SUBJECT	SUBJECT	SUBJECT	SUBJECT
60	AL9	ALA	C62	D2A	ALC	D2K			
	M O G A D I	S C I O			H A R B O R				
	S H O R E	L I N E			P T	2			
	2	P T	P A N						



25X1

See CIA 250511

25X1A

DATE OF PHOTO	TYPE	QUALITY	CLASS	NO. OF CARDS	SOURCE OF PHOTOGRAPH
	STG Y	2	Y	6	

CLASSIFICATION FOR OFFICIAL USE ONLY Approved For Release 2003/12/01 : CIA-RDP78-05867A000200590008-6

PHOTO NO. **250510** LOT NO. **1** MAP REFERENCE **78-05867A000200590008-6** LATITUDE **02 07 N** LONGITUDE **95 22 E**

COUNTRY **ITALIAN SOMALILAND** PROVINCE

AREA NO	SUBJECT	SUBJECT	SUBJECT	SUBJECT	SUBJECT	SUBJECT	SUBJECT	SUBJECT
60	CBB	ALA						
	M O G A D	I S C I O			S T R E E T			
	G A T E S	T O		E N T R A N C E				
	O H A R B O R							

25X1A

DATE OF PHOTO	TYPE	QUALITY	CLASS	NO. OF CARDS	SOURCE OF PHOTOGRAPH
	S 6 4	2	4	2	

CLASSIFICATION **FOR OFFICIAL USE ONLY** CAPTIONED BY **W**

PHOTO NO. 250512	LOT NO. K4	MAP REFERENCE	LATITUDE 02 07 N	LONGITUDE 75 22 E			
Approved For Release 2003/12/01 : CIA-RDP78-05867A000200590008-6							
COUNTRY ITALIAN SOMALILAND	PROVINCE						
AREA NO 68	SUBJECT C7E	SUBJECT	SUBJECT	SUBJECT	SUBJECT	SUBJECT	SUBJECT
M O G A D I S C I O	⁵	¹⁰	N A T I V E S	¹⁵	²⁰		
A S L E E P	²⁵	³⁰	S H A D E	³⁵	⁴⁰	N E A R	
B E A C H	⁴⁵	⁵⁰					
				25X1A			
DATE OF PHOTO	TYPE	QUALITY	CLASS	NO. OF CARDS	SOURCE OF PHOTOGRAPH		
	564	2	4	1	[Redacted]		
CLASSIFICATION FOR OFFICIAL USE ONLY					Approved For Release 2003/12/01 : CIA-RDP78-05867A000200590008-6		
FORM NO. 174 1 Jun 55 US2 PREVIOUS EDITIONS					PHOTO ANALYSIS REPORT		

PHOTO NO. **250536** LOT NO. **K6** MAP REFERENCE **Approved For Release 2003/12/01 : CIA-RDP78-05867A000200590008-6** LATITUDE **0° 00' 00" N** LONGITUDE **100° 00' 00" E**

COUNTRY **Malaya** PROVINCE **Malacca**

AREA NO. **424L** SUBJECT **C34** SUBJECT SUBJECT SUBJECT SUBJECT SUBJECT SUBJECT SUBJECT

M A L A C C A ³ **H O U S E** ¹⁰ **T Y P E** ¹⁵ **E** ²⁰

A 3 - (D) ²⁵ **D E S I G N E D** ³⁰ **B Y** ³⁵ **H** ⁴⁰

O U S I N G ⁴⁵ **T R U S T** ⁵⁰

of Federation of Malaya.

25X1C

DATE OF PHOTO	TYPE	QUALITY	CLASS	NO. OF CARDS
—	4	2	4	1

CLASSIFICATION **Approved For Release 2003/12/01 : CIA-RDP78-05867A000200590008-6**

PHOTO NO. 250517	LOT NO. K6	MAP REFERENCE Approved For Release 2003/12/01 : CIA-RDP78-05867A000200590008-6	LATITUDE 06 07 N	LONGITUDE 100 22 E
COUNTRY MALAYA	PROVINCE Kedah			
AREA NO. 214L	SUBJECT C34	SUBJECT	SUBJECT	SUBJECT
A L O R	5	S T A R	10	H O U S E S
P E A	25	3 - 0	30	D E S I G N E D
G O V T	45	B U R E A U	50	B I Y
Housing Trust of Federation of Malaya.				
DATE OF PHOTO	TYPE	QUALITY	CLASS	NO. OF CARDS
	4	2	4	1
SOURCE OF PHOTOGRAPH Housing Trust of Fed of Malaya May 56				
Approved For Release 2003/12/01 : CIA-RDP78-05867A000200590008-6 bottom				

PHOTO NO. 250510 LOT NO. MAP REFERENCE LATITUDE
 Approved For Release 2003/12/01 : CIA-RDP78-05867A000200590008-6
 03 25N 100 20E

COUNTRY MALAYA PROVINCE Penang Island
 AREA NO 414L SUBJECT C34
 P E N A N G H O U S E S T Y P E
 A 3 - 2 D E S I G N E D B Y H O
 U S I N G T R U S T

of Federation of Malaya.

DATE OF PHOTO	TYPE	QUALITY	CLASS	NO. OF CARDS	SOURCE OF PHOTOGRAPH
	4	2	4	1	Housing Trust of Fed. of Malaya

CLASSIFICATION Approved For Release 2003/12/01 : CIA-RDP78-05867A000200590008-6
 174 USE PREVIOUS EDITIONS

PHOTO NO. **250510** LOT NO. **36** MAP REFERENCE **05 05N** LATITUDE **05 05N** LONGITUDE **101 40E**

COUNTRY **Malaya** PROVINCE **Selangor**

AREA NO. **224L** SUBJECT **C34**

P	E	T	A	L	I	N	G								
E	B	4	-	\$	-	2									
[G	O	V	T											

Housing Trust of
Federation of Malaya.

DATE OF PHOTO	TYPE	QUALITY	CLASS	NO. OF CARDS	SOURCE OF PHOTOGRAPH
 	4	2	4	1	Housing Trust of Fed. of Malaya May 56

Approved For Release 2003/12/01 : CIA-RDP78-05867A000200590008-6

PHOTO NO. 250500		LOT NO.		MAP REFERENCE		LATITUDE		LONGITUDE								
COUNTRY Malaya		PROVINCE Selangor		03 03N		101 40E		Approved For Release 2003/12/01 : CIA-RDP78-05867A000200590008-6								
AREA NO. 224L	SUBJECT C34	SUBJECT	SUBJECT	SUBJECT	SUBJECT	SUBJECT	SUBJECT	SUBJECT	SUBJECT							
P	E	T	A	L	I	N	G	H	O	U	S	E	S	T	Y	P
E	B	4	-	\$	3	D	E	S	I	G	N	E	D	B	I	Y
G	O	V	T	T	R	U	S	T								
Housing Trust of Federation of Malaya.																
DATE OF PHOTO	TYPE	QUALITY	CLASS	NO. OF CARDS	SOURCE OF PHOTOGRAPH											
	4	2	4	1	Housing Trust of Fed. of Malaya May 56											
Approved For Release 2003/12/01 : CIA-RDP78-05867A000200590008-6 <i>ow</i>																

PHOTO NO. 250521 LOT NO. Approved For Release 2003/12/01 : CIA-RDP78-05867A000200590008-6 MAP REFERENCE LATITUDE 5 29 N LONGITUDE 100 20 E

COUNTRY MALAYA PROVINCE Penang Island

AREA NO 414L	SUBJECT C34	SUBJECT	SUBJECT	SUBJECT	SUBJECT	SUBJECT	SUBJECT	SUBJECT
PENANG			HOUSE				TYPE	
A4-2			DESIGNED				BY	HOUSE
SING			TRUST					

of Federation of Malaya.

DATE OF PHOTO	TYPE	QUALITY	CLASS	NO. OF CARDS	SOURCE OF PHOTOGRAPH
---	4	2	4	1	Housing Trust of Fed. of Malaya, May 56

PHOTO NO. **250500** LOT NO. **250500** MAP REFERENCE **Approved For Release 2003/12/01 : CIA-RDP78-05867A000200590008-6** LATITUDE **7° 55' N** LONGITUDE **100° 20' E**

COUNTRY **Malaya** PROVINCE **Penang Island**

AREA NO	SUBJECT	SUBJECT	SUBJECT	SUBJECT	SUBJECT	SUBJECT	SUBJECT	SUBJECT
414L	C34							
PENANG	⁵		¹⁰	HOUSE	¹⁵	TYPE	²⁰	
A3-\$	²⁵	①	³⁰	DESIGNED	³⁵	BY	⁴⁰	H
OUSING	⁴⁵		⁵⁰	TRUST				

of Federation of
Malaya.

DATE OF PHOTO	TYPE	QUALITY	CLASS	NO. OF CARDS	SOURCE OF PHOTOGRAPH
---	4	2	4	1	Housing Trust of Fed. of Malaya May 56

CLASSIFICATION **Approved For Release 2003/12/01 : CIA-RDP78-05867A000200590008-6**

PHOTO NO. **250522** LOT NO. **66** MAP REFERENCE **Approved For Release 2003/12/01 CIA-RDP78-05867A000200590008-6** LATITUDE **03 03N** LONGITUDE **101 40E**

COUNTRY **Malaya** PROVINCE **Selangor**

AREA NO **224L** SUBJECT **C34**

P	E	T	A	L	I	N	G	H	O	U	S	E	S	T	Y	P
E	B	H	-	①	D	E	S	I	G	N	E	D	B	Y	H	
O	U	S	I	N	G	T	R	U	S	T						

of Federation of
Malaya.

DATE OF PHOTO	TYPE	QUALITY	CLASS	NO. OF CARDS	SOURCE OF PHOTOGRAPH
	4	2	4	1	Housing Tenet of Fed. of Malaya, MAY 56

CLASSIFICATION **Approved For Release 2003/12/01 : CIA-RDP78-05867A000200590008-6**

PHOTO NO. 25052
 LOT NO. 38
 MAP REFERENCE
 LATITUDE 55 39 N
 LONGITUDE 37 35 E
 Approved For Release 2003/12/04 : CIA-RDP78-05867A000200590008-6

COUNTRY USSR / N. EUROPEAN RSFSR / MOSCOW OBLAST

AREA NO	SUBJECT	SUBJECT	SUBJECT	SUBJECT	SUBJECT	SUBJECT	SUBJECT	SUBJECT
27N	CSN							
M	O	S	C	O	W	M	A	U
O	S	E	D	F	O	R	R	E
A	M	E	S	H	I	D	D	E

MAUSOLEUM CLOSED "FOR REPAIRS." THE ENCLOSURE AGAINST SIDE [OF MAUSOLEUM] COVERS SECTION [OF] WHERE NAMES OF LENIN AND STALIN ARE INSCRIBED.

25X1A

DATE OF PHOTO	TYPE	QUALITY	CLASS	NO. OF CARDS
9 DEC	5 6	4	4	1

CLASSIFICATION Approved For Release 2003/12/04 : CIA-RDP78-05867A000200590008-6

PHOTO NO. 950595 Approved For Release 2003/12/01 : CIA-RDP78-05867A000200590008-6 : 29E

COUNTRY POLAND PROVINCE WARSZAWA

AREA NO 6255M SUBJECT AEG SUBJECT SUBJECT SUBJECT SUBJECT SUBJECT SUBJECT SUBJECT

Z E R A N A U T O M O B I L E P L

A N T. B L D G U C A T R I G H

T. TESTING AND FINISHING

SHOPS AT LEFT. LOOKING EAST.

25X1 25X1A 25X1A

DATE OF PHOTO TYPE QUALITY CLASS NO. OF CARDS SOURCE OF PHOTOGRAPH

Oct- 56 4 2 B 1

CLASSIFICATION Secret Approved For Release 2003/12/01 : CIA-RDP78-05867A000200590008-6

FORM NO. 174 1 Jun 56 USE PREVIOUS EDITIONS

PHOTO NO. **250526** Approved For Release 2003/12/01 : CIA-RDP78-05867A000200590008-6

COUNTRY **Indonesia** PROVINCE **JAVA**

AREA NO. **33T** SUBJECT **ALA**

TAN D J U N G P R I O K P O R T

N U \$ A N T A R A P I E R R E C

E N T [C O N \$ T R N]

CONSTRUCTION.

DATE OF PHOTO TYPE QUALITY CLASS NO. OF CARDS SOURCE OF PHOTOGRAPH
 4 3 4 1 Port of Tanjung Priok

CLASSIFICATION **DUO** Approved For Release 2003/12/01 : CIA-RDP78-05867A000200590008-6

PHOTO NO. **250527** LOT NO. **88A** ALP REFERENCE **12/01** LATITUDE **08 00 S** LONGITUDE **106 52 E**
 Approved For Release 2003/12/01 : CIA-RDP78-05867A000200590008-6

COUNTRY **INDONESIA** PROVINCE **JAVA**

AREA NO	SUBJECT	SUBJECT	SUBJECT	SUBJECT	SUBJECT	SUBJECT	SUBJECT	SUBJECT
33T	ALA							
TAN	DJ	UN	GP	RI	OK	P	OR	T
\$	H	I	P	\$	U	N	L	O
G	O	E	\$					

DATE OF PHOTO _____ TYPE **4** QUALITY **3** CLASS **4** NO. OF CARDS **1** SOURCE OF PHOTOGRAPH **Port of Tandjong Priok**

CLASSIFICATION **OUO** Approved For Release 2003/12/01 : CIA-RDP78-05867A000200590008-6

PHOTO NO. **250520** LOT NO. **12/06** MAP REFERENCE **065867A0002005900086** LATITUDE **53E** LONGITUDE **83W**
 Approved For Release 2003/12/06 : CIA-RDP78-05867A0002005900086

COUNTRY **Indonesia** PROVINCE **JAVA**

AREA NO	SUBJECT	SUBJECT	SUBJECT	SUBJECT	SUBJECT	SUBJECT	SUBJECT	SUBJECT	SUBJECT											
33T	ALA																			
T	A	N	D	J	U	N	G	P	R	I	O	K								
	B	L	A	C	K		L	E	N	E		I	N	D	I	C	A	T	E	
\$		B	O	U	N	D	R	Y												

↓ port's →

DATE OF PHOTO	TYPE	QUALITY	CLASS	NO. OF CARDS	SOURCE OF PHOTOGRAPH
---	4	3	4	1	Port of Tanjung Priok p. 5

CLASSIFICATION **040** Approved For Release 2003/12/06 : CIA-RDP78-05867A0002005900086

PHOTO NO. **250587** LOT NO. **1201** MAP REFERENCE **78-05867A000200580008-6** LATITUDE **06 52 S** LONGITUDE **106 52 E**

COUNTRY **INDONESIA** PROVINCE **JAVA**

AREA 130	SUBJECT	SUBJECT	SUBJECT	SUBJECT	SUBJECT	SUBJECT	SUBJECT	SUBJECT
33T	ALA							
TAN	D	J	U	N	G	P	R	I
O	R	O	K	P	O	R	T.	
D	R	E	D	G	E	R.		

DATE OF PHOTO: **---** TYPE: **4** QUALITY: **3** CLASS: **4** NO. OF CARDS: **1** SOURCE OF PHOTOGRAPH: **Port of Tandjung Priok**

CLASSIFICATION: **Approved For Release 2003/12/01: CIA-RDP78-05867A000200580008-6**

PHOTO NO. 2505??	LOT NO. K7A	MAP REFERENCE	LATITUDE 05 06 S	LONGITUDE 106 52 E
Approved For Release 2003/12/01 : CIA-RDP78-05867A000200590008-6				
COUNTRY Indonesia	PROVINCE JAVA			
AREA NO. 33T	SUBJECT ALA	SUBJECT	SUBJECT	SUBJECT
T	A	N	D	J
J	U	N	G	P
P	R	I	O	K
P	O	R	T	
G	A	D	J	A
H	L	A	U	T
C	R	A	N	E
2	ø	ø	-	T
O	N	[C	A
]				
Capacity.				
DATE OF PHOTO	TYPE	QUALITY	CLASS	NO. OF CARDS
---	4	3	4	1
SOURCE OF PHOTOGRAPH Port of Tandjong Priok p. 9 top left.				
CLASSIFICATION Approved For Release 2003/12/01 : CIA-RDP78-05867A000200590008-6				

PHOTO NO. 25X106 LOT NO. 2003/12/01 MAP REFERENCE CIA-RDP78-05867A000200590008-6

COUNTRY USSR PROVINCE UKRAINIAN SSR COORDINATES 47 05 N

AREA NO. 4N SUBJ. 3CC SUBJ. 37 36 E

Z	H	D	A	N	O	V	N	R	L	I	G	H	T	C	R
U	I	S	E	R	#	2	4	A	N	N	O	T	A	T	E
25X1															25X1

(a) GUN TURRET #1 (b) GUN TURRET #2 (c) BRIDGE (d) FIRST D.I. (e) PERHAPS RADAR (f) SUPERSTRUCTURE (g) EIGHT MACHINE GUNS (4 AT LEFT, 4 AT RIGHT) (h) TWO ARMORED STATIONS (i) FOUR GUN STATIONS (j) MAST (k) RADIO AND RADAR AERIAL (m) FOUR 100 CAL.

DATE OF PHOTO 13 May 25X1 TYPE 4 QUAL. 4 CLASS 4 NO. OF CARDS 4 SOURCE OF PHOTOGRAPH 25X1A

CLASSIFICATION 51 CAPT. BY AAC

FORM NO. 174 USE PREVIOUS EDITIONS.

PHOTO NO. **250527** Approved For Release 2003/12/01 : CIA-RDP78-05867A000200590008-6

COUNTRY **USSR** PROVINCE **UKRAINIAN SSR** COORDINATES

AREA NO. **4N** SUBJ. **3CW** SUBJ. SUBJ.

Z	H	D	A	⁵ N	O	V	N	¹⁰ R	S	¹⁵ U	B	M	A	R	I	²⁰ N
E	#	6	²⁵ 8	I	N	S	E	A	O	³⁵ F	A	Z	O	⁴⁰ V		
			⁴⁵					⁵⁰								

25X1

25X1A

DATE OF PHOTO **21 June 58** TYPE **7** QUAL. **3** CLASS **2B** NO. OF CARDS **7** SOURCE OF PHOTOGRAPH

Approved For Release 2003/12/01 : CIA-RDP78-05867A000200590008-6

CLASSIFICATION **51** CAPT. BY **AAE**

FORM NO. 174 USE PREVIOUS EDITIONS. 1 JAN 56

PHOTO NO. 250520 LOT NO. Approved For Release 2003/12/01 : CIA-RDP78-05867A000200590008-6 MAP REFERENCE

COUNTRY USSR PROVINCE UKRAINIAN SSR COORDINATES

AREA NO. 4N SUBJ. 3CD SUBJ. SUBJ.

Z	#	D	A ⁵	N	O	V		N	R ¹⁰			D	E ¹⁵	S	T	R	O	Y ²⁰	E
R		#	4 ²⁵	8		O	F		S ³⁰	K	O	R	Y ³⁵		C	L	A	S ⁴⁰	S
			A	N ⁴⁵	O	T	A	T	E	D ⁵⁰									

(a) GUN TURRET #1 (120 OR 135 CAL.) (b) UN-IDENTIFIED OBJECT (c) DECK (d) WIRE STATION (e) RADIO ANTENNA AND RADAR. (f) TORPEDO LAUNCHER (g) REAR MAST (h) TORPEDO LAUNCHER (i) UNIDENTIFIED OBJECT (j) REAR DECK (k) GUN TURRET #2 (120 OR 135 CAL.) (l) UNIDENT-

DATE OF PHOTO 26 June 25X1 TYPE QUAL. CLASS NO. OF CARDS SOURCE OF PHOTOGRAPH

Approved For Release 2003/12/01 : CIA-RDP78-05867A000200590008-6 25X1A

CLASSIFICATION 5/ CAPT. BY PAC

FORM NO. 174 USE PREVIOUS EDITIONS. 1 JAN 55

Approved For Release 2003/12/01 : CIA-RDP78-05867A000200590008-6
25X1

Next 1 Page(s) In Document Exempt

Approved For Release 2003/12/01 : CIA-RDP78-05867A000200590008-6