

Sanitized - Approved For Release : CIA-RDP78-05867A000100390012-4

CIA (PHOTO ACCESSION NO.) **168215** **17-1732A** **6-9-55**

AREA (AMS NO.) **DL** COUNTRY **TAIWAN** PROVINCE _____ PLACE _____

GEOGRAPHIC COORDINATES _____ MAP REFERENCE _____

TITLE **SPRAYING A PINE TREE NURSERY IN SOUTHERN PART OF ISLAND.**

DATE OF PICTURE **Approx. 1954** SOURCE OF PICTURE _____

CLASSIFICATION **000** **25X1A**

CAPTIONED BY **PR** VERIFIED BY _____

Sanitized - Approved For Release : CIA-RDP78-05867A000100390012-4

FORM NO. 185 REPLACES FORM 60-53 WHICH MAY BE USED

CAPTION REPORT

Sanitized - Approved For Release : CIA-RDP78-05867A000100390012

168210
DL
COUNTRY TAIWAN
PROVINCE
PLACE

GEOGRAPHIC COORDINATES
MAP REFERENCE

TITLE
TEN PERSON DDT SPRAYING TERM.

DATE OF PICTURE
Approx. 1954
SOURCE OF PICTURE
[REDACTED]

CLASSIFICATION
000
25X1A

CAPTIONED BY
Sanitized - Approved For Release : CIA-RDP78-05867A000100390012

FORM NO. 185 REPLACES FORM 63-53 WHICH MAY BE USED
1 SEP 54

CAPTION REPORT

Sanitized - Approved For Release : CIA-RDP78-05867A000100390012-4

CIA PHOTO ACCESSION NO. **168217** **H-1732N** **8-9-53**

AREA (AMS NO.) **DL** COUNTRY **TAIWAN** PROVINCE **TAIPEI** PLACE **KAO-HSIUNG**

GEOGRAPHIC COORDINATES **22 38N 120 17E** MAP REFERENCE **C**

TITLE **STORING CEMENT BLOCKS PRODUCED AT PLANT OF TAIWAN CEMENT CORPORATION.**

DATE OF PICTURE **Approx. 1954** SOURCE OF PICTURE  **25X1A**

CLASSIFICATION **OUO**

CAPTIONED BY **SAE** Sanitized - Approved For Release : CIA-RDP78-05867A000100390012-4

Sanitized - Approved For Release : CIA-RDP78-05867A000100390012

CIA (PHOTO ACCESSION NO.) 168218

AREA (AMS NO.) 337 COUNTRY INDONESIA PROVINCE JAVA PLACE PLERED

GEOGRAPHIC COORDINATES 06 435 108 31E MAP REFERENCE C

TITLE PRODUCING CERAMICS AT LOCAL MECHANIZED PRODUCTION CENTER "INDUK".

DATE OF PICTURE August 1952 SOURCE OF PICTURE [REDACTED]

CLASSIFICATION OVO 25X1A

CAPTIONED BY [REDACTED] Sanitized - Approved For Release : CIA-RDP78-05867A000100390012

Sanitized - Approved For Release : CIA-RDP78-05867A000100390012-4

CIA (PHOTO ACCESSION NO.) 168219 AREA (AIRS NO.) 33T COUNTRY INDONESIA PROVINCE JAVA

PLANT PLEBED GEOGRAPHIC COORD. NATES 06 435 108 31E MAP REFERENCE C

TITLE CERAMIC PRODUCED AT LOCAL MECHANIZED PRODUCTION CENTER "INDUK".

DATE OF PICTURE Approx. 1954 SOURCE OF PICTURE [REDACTED]

CLASSIFICATION OUD 25X1A

CAPTIONED BY FR Sanitized - Approved For Release : CIA-RDP78-05867A000100390012-4

CIA (PHOTO ACCESSION NO.) **168220** Sanitized - Approved For Release : CIA-RDP78-05867A000100390012
H-1732A 6-9-33

AREA (AMS NO.) **33T** COUNTRY **INDONESIA** PROVINCE **JAVA** PLACE **PLERED**

GEOGRAPHIC COORDINATES **06 435 108 31E** MAP REFERENCE **C**

TITLE **"INDUK" SMALL INDUSTRIAL BUILDING
PRODUCING CERAMICS.**

DATE OF PICTURE **Approx. 1954** SOURCE OF PICTURE 

CLASSIFICATION **25X1A**

CAPTIONED BY **OLD PR** VERIFIED BY **Sanitized - Approved For Release : CIA-RDP78-05867A000100390012**

Sanitized - Approved For Release : CIA-RDP78-05867A000100390012

168221 A-1132A 6-9-55

AREA (AMS NO.) 322 COUNTRY VIETNAM PROVINCE COCHINCHINE PLACE SAIGON

GEOGRAPHIC COORDINATES 10 47N 106 42E MAP REFERENCE C

TITLE ORPHANS' NEW LIVING QUARTERS.


DATE OF PICTURE 1955 SOURCE OF PICTURE

CLASSIFICATION [REDACTED] 25X1A

CAPTIONED BY [REDACTED] VERIFIED BY

Sanitized - Approved For Release : CIA-RDP78-05867A000100390012

Sanitized - Approved For Release : CIA-RDP78-05867A000100390012-4

CIA (PHOTO ACCESSION NO.) 168222		H-1132A		6-9-55	
AREA (AMS NO.) 381L	COUNTRY CHINA	PROVINCE FUKIEN	PLACE QIEMOY ISLAND		
GEOGRAPHIC COORDINATES 24 27N 118 23E		MAP REFERENCE C			
TITLE PINE TREE NURSERY.					
DATE OF PICTURE 1955		SOURCE OF PICTURE 			
CLASSIFICATION		25X1A			
CAPTIONED BY DUP FR		VERIFIED BY Sanitized - Approved For Release : CIA-RDP78-05867A000100390012-4			

CAPTION REPORT

CIA (PHOTO ACCESSION NO.) **168223** Sanitized - Approved For Release : CIA-RDP78-05867A000100390012

AREA (AMS NO.) **28** COUNTRY **S. EUROPEAN RSFSR** PROVINCE **Rostov Oblast** PLACE **Tsimlyansk**
GEOGRAPHIC COORDINATES **47 40 N 42 10 E** MAP REFERENCE **C - F**

TITLE
Hydroelectric power plant,

DATE OF PICTURE **1954** SOURCE OF PICTURE  25X1A

CLASSIFICATION **S**

CAPTIONED BY **W...** Sanitized - Approved For Release : CIA-RDP78-05867A000100390012

CIA (PHOTO ACCESSION NO.) **168225** **Sanitized - Approved For Release : CIA-RDP78-05867A000100390012** DATE

AREA (AMS NO.) **28N/USSR/S** COUNTRY **EUROPEAN RSFSR** PROVINCE **Rostov Oblast** PLACE **Tsimlyansk**

GEOGRAPHIC COORDINATES **47 40 N 42 10 E** MAP REFERENCE **C-F**

TITLE **Hydroelectric power plant**

DATE OF PICTURE **1954** SOURCE OF PICTURE  CLASSIFICATION **S** **25X1A**

CAPTIONED BY **WMA** VERIFIED BY **Sanitized - Approved For Release : CIA-RDP78-05867A000100390012**

CIA (PHOTO ACCESSION NO.) **Sanitized - Approved For Release : CIA-RDP78-05867A000100390012-**

168226

H-1261A

21

April 55

AREA (AMS NO.)

COUNTRY

PROVINCE

PLACE

28 N / USSR / S. European RSFSR

Rostov Oblast

GEOGRAPHIC COORDINATES

MAP REFERENCE

TITLE

Electric tractor powered by mobile sub-station
on Molotov Kolkhoz.

DATE OF PICTURE

1954

SOURCE OF



25X1A

CLASSIFICATION

CAPTIONED BY

W

VERIFIED BY

Sanitized - Approved For Release : CIA-RDP78-05867A000100390012-


CIA (PHOTO ACCESSION NO.) **Sanitized - Approved For Release : CIA-RDP78-05867A000100390012-**

168227

AREA (AMS NO.) **28N/** COUNTRY **USSR/S. European RSFSR** PROVINCE **Rostov Oblast** PLACE **Simul'yansk**

GEOGRAPHIC COORDINATES **47 40 N 42 10 E** MAP REFERENCE **C-F**

TITLE **Hydroelectric power plant.**

DATE OF PICTURE **1954** SOURCE OF PICTURE  25X1A

CLASSIFICATION

CAPTIONED BY **S** **Sanitized - Approved For Release : CIA-RDP78-05867A000100390012-**

CIA (PHOTO ACCESSION NO.) **168228** Sanitized - Approved For Release : CIA-RDP78-05867A000100390012

AREA (AMS NO.) **4N** COUNTRY **USSR** PROVINCE **UKRAINIAN SSR** PLACE **ANISOVO**

GEOGRAPHIC COORDINATES **51 26N 31 21 E** MAP REFERENCE **NIS**

TITLE **"Zhavten" Kolshoz.**

DATE OF PICTURE **1954** SOURCE OF PICTURE **[REDACTED]**

CLASSIFICATION **S** **25X1A**

CAPTURED BY **W...** VERIFIED BY

Sanitized - Approved For Release : CIA-RDP78-05867A000100390012

CIA (PHOTO ACCESSION NUMBER) 168229
Sanitized - Approved For Release : CIA-RDP78-05867A000100390012-2
JUN 8 1959

AREA (A.M.S. NO.) 27N/45W
COUNTRY USSR
PROVINCE EUROPEAN RSFSR
PLACE MOSCOW DISTRICT / MOSCOW
GEOGRAPHIC COORDINATES 55 45 N 37 35 E
MAP REFERENCE C - F

TITLE
ALL UNION AGRICULTURAL EXHIBIT.

DATE OF PICTURE 1954
SOURCE OF PICTURE [REDACTED]
CLASSIFICATION S

25X1A

CAPTIONED BY DK
Sanitized - Approved For Release : CIA-RDP78-05867A000100390012-2

Sanitized - Approved For Release : CIA-RDP78-05867A000100390012-
JUN 8 1955

CIA (PHOTO ACCESSION NO.) 168230

AREA (AMS NO.) 3N COUNTRY USSR PROVINCE KAZAKH SSR PLACE ALMA ATA

GEOGRAPHIC COORDINATES 43 12N 76 57E MAP REFERENCE C-F

TITLE SEE CIA 159215.

DATE OF PICTURE 1954

SOURCE OF PICTURE  25X1A

CLASSIFICATION

CAPTIONED BY S
OK Sanitized - Approved For Release : CIA-RDP78-05867A000100390012-

Sanitized - Approved For Release : CIA-RDP78-05867A000100390012-4


CIA (PHOTO ACCESSION NO.) 168231 *17-11257* JUN 8 1955

AREA (AMS NO.) 3N COUNTRY USSR PROVINCE KAZAKH SSR PLACE ALMA ATIA

GEOGRAPHIC COORDINATES 43 12N 76 57E MAP REFERENCE C-F

TITLE SEE CIA 159214.

DATE OF PICTURE 1954 SOURCE OF PICTURE 

CLASSIFICATION S  25X1A

CAPTIONED BY DR Sanitized - Approved For Release : CIA-RDP78-05867A000100390012-4

CIA (PHOTO ACCESSION NO.) **Sanitized - Approved For Release : CIA-RDP78-05867A000100390012-**

168232

A-1127A

JUN

AREA (AMS NO.)

4N

COUNTRY

USSR

PROVINCE

UKRAINIAN SSR

PLACE

GEOGRAPHIC COORDINATES

MAP REFERENCE


TITLE

KAGANOVITCH KOLKHOZ NEAR SEVASTOPOL.

DATE OF PICTURE

SEPT. 1950

SOURCE OF PICTURE



25X1A

CLASSIFICATION

CAPTIONED BY

S
W

Sanitized - Approved For Release : CIA-RDP78-05867A000100390012-

CIA (PHOTO ACCESSION NO.) **Sanitized - Approved For Release : CIA-RDP78-05867A000100390012-**
168233

AREA (AMS NO.) **414** COUNTRY **USSR** PROVINCE **OKRAINKAIA SSB** PLACE
GEOGRAPHIC COORDINATES MAP REFERENCE

TITLE **KAGANOVITCH KOLKHUZ NEAR SEVASTOPOL.**

DATE OF PICTURE **SEPT. 1950** SOURCE OF PICTURE  25X1A

CLASSIFICATION **S**

CAPTIONED BY **DR** **Sanitized - Approved For Release : CIA-RDP78-05867A000100390012-4** VERIFIED BY

Sanitized - Approved For Release : CIA-RDP78-05867A000100390012-4

CIA (PHOTO ACCESSION NO.) 168234 A-1127A JUN 8 1955

AREA (AMS NO.) 4N COUNTRY USSR PROVINCE UKRAINIAN SSR PLACE

GEOGRAPHIC COORDINATES MAP REFERENCE

TITLE MONUMENT ON KAGANUVITCH KOLKHOZ NEAR SEVASTOPOL.

DATE OF PICTURE SEPT 1950 SOURCE OF PICTURE [REDACTED] 25X1A

CLASSIFICATION

CAPTIONED BY Sanitized - Approved For Release : CIA-RDP78-05867A000100390012-4

CIA (PHOTO ACCESSION NO.) **Sanitized - Approved For Release : CIA-RDP78-05867A000100390012-**
168235

AREA (AMS NO.) **35MN** COUNTRY **USSR** PROVINCE **LATVIAN SSR** PLACE **RIGA** **JUN 8 1955**

GEOGRAPHIC COORDINATES **56 57N 24 09E** MAP REFERENCE **C-F**

TITLE **SHIP REPAIR WORKS.**

DATE OF PICTURE **SEPT. 1950** SOURCE OF PICTURE  25X1A

CLASSIFICATION **S**

CAPTIONED BY **DR** VERIFIED BY **Sanitized - Approved For Release : CIA-RDP78-05867A000100390012-4**

CIA (PHOTO ACCESSION NO.) **Sanitized - Approved For Release : CIA-RDP78-05867A000100390012-**

168236

A-1127A

JUN 8 1955

AREA (AMS NO.) C3500N	COUNTRY USSR	PROVINCE LATVIAN SSR	PLACE RIGA
--------------------------	-----------------	-------------------------	---------------

GEOGRAPHIC COORDINATES 56 57N 24 09E	MAP REFERENCE C-15
---	-----------------------

TITLE
SHIP REPAIR WORKS.

DATE OF PICTURE
SEPT. 1950

SOURCE OF PICTURE


25X1A

CLASSIFICATION
S

CAPTIONED BY **Sanitized - Approved For Release : CIA-RDP78-05867A000100390012-**


DR

CIA (PHOTO ACCESSION NO.) **168237** **Sanitized - Approved For Release : CIA-RDP78-05867A000100390012-4** **A-1127A** **JUN 8 1955**

AREA (AMS NO.) 35MN	COUNTRY USSR	PROVINCE LATVIAN SSR	PLACE RIGA
GEOGRAPHIC COORDINATES 56 57 N 24 09 E		MAP REFERENCE C - F	

TITLE
SHIP REPAIR WORKS.

DATE OF PICTURE
SEPT. 1950

SOURCE OF PICTURE


CLASSIFICATION
S

25X1A

CAPTURED BY
DX **Sanitized - Approved For Release : CIA-RDP78-05867A000100390012-4**

CIA (PHOTO ACCESSION NO.) 168238 Sanitized - Approved For Release : CIA-RDP78-05867A000100390012-
A-11274 JUN 8 1955

AREA (ANS NO.) 35mm COUNTRY USSR PROVINCE LATVIA SSR PLACE RIGA
GEOGRAPHIC COORDINATES 56 57 N 24 09 MAP REFERENCE C-F

TITLE MACHINE SHOP OF SHIP REPAIR WORKS

DATE OF PICTURE SEPT. 1950 SOURCE OF PICTURE [REDACTED] 25X1A

CLASSIFICATION S

CAPTIONED BY DR Sanitized - Approved For Release : CIA-RDP78-05867A000100390012-
VERIFIED BY

Sanitized - Approved For Release : CIA-RDP78-05867A000100390012-
CIA (PHOTO ACCESSION NO.) 168239

AREA (ANS NO.) 35mm COUNTRY USSR PROVINCE LATVIA SR PLACE RIGA

GEOGRAPHIC COORDINATES 56 57N 24 09E MAP REFERENCE C-F

TITLE

DATE OF PICTURE SEPT. 1950 SOURCE OF PICTURE [REDACTED] 25X1A

CLASSIFICATION S

CAPTIONED BY [REDACTED] VERIFIED BY [REDACTED] Sanitized - Approved For Release : CIA-RDP78-05867A000100390012-

FORM NO. 185 1 SEP 54 REPLACE FORM 88-13 WHICH MAY BE USED

CAPTION REPORT

CIA (PHOTO ACCESSION NO.) **Sanitized - Approved For Release : CIA-RDP78-05867A000100390012-4**

168240

H-1121A

JUN 8 1955

AREA (AMS NO.)
35MN
GEOGRAPHIC COORDINATES

COUNTRY
USSR

PROVINCE
LATVIAN SSR
MAP REFERENCE

PLACE

TITLE
ROAD BETWEEN RIGA AND
KEMERI.

DATE OF PICTURE
SEPT. 1950

SOURCE OF PICTURE



25X1A

CLASSIFICATION

S

CAPTIONED BY **Sanitized - Approved For Release : CIA-RDP78-05867A000100390012-4**

CIA (PHOTO ACCESSION NO.) **Sanitized - Approved For Release : CIA-RDP78-05867A000100390012-**

168241

H-1127A

JUN 8 1955

AREA (AMS NO.)

3500N

COUNTRY

USSR

PROVINCE

LATVIAN SSR

PLACE

KEMERI

GEOGRAPHIC COORDINATES

56 47N 23 29E

MAP REFERENCE

C-1


TITLE

~~BEACH OF~~
SHORE OF BALTIC RED SEA.

DATE OF PICTURE

JUN. 1950

SOURCE OF PICTURE



25X1A

CLASSIFICATION

S

CAPTIONED BY

OK

Sanitized - Approved For Release : CIA-RDP78-05867A000100390012-

VERIFIED BY

CIA (PHOTO ACCESSION NO.) **Sanitized - Approved For Release : CIA-RDP78-05867A000100390012-4**

AREA (AMS NO.) **168242**
4N

COUNTRY **USSR**

PROVINCE **UKRAINIAN SSR**

PLACE **STALINO**


GEOGRAPHIC COORDINATES
48 00N 37 48E

MAP REFERENCE

C-F

DATE OF PICTURE
SEPT. 1958

SOURCE OF PICTURE



25X1A

CLASSIFICATION

CAPTURED BY

DL

Sanitized - Approved For Release : CIA-RDP78-05867A000100390012-4

CIA (PHOTO ACCESSION NO.) **Sanitized - Approved For Release : CIA-RDP78-05867A000100390012-**
168243 H-1127A JUN 5 1955

AREA (AMS NO.) **4N** COUNTRY **USSR** PROVINCE **UKRAINIAN SSR** PLACE **STALINO**

GEOGRAPHIC COORDINATES **48 00 N 37 48 E** MAP REFERENCE **C - F**

TITLE **STADIUM.**

DATE OF PICTURE **SEP. 1950** SOURCE OF PICTURE 

CLASSIFICATION **S** **25X1A**

CAPTIONED BY **D** VERIFIED BY **Sanitized - Approved For Release : CIA-RDP78-05867A000100390012-**

CIA (PHOTO ACCESSION NO.) **Sanitized - Approved For Release : CIA-RDP78-05867A000100390012-**

168244

F - 1127A

JUN 8 1955

AREA (AMG NO.)

ZIN

COUNTRY

USSR

PROVINCE

UKRAINIAN SSR

PLACE

STALINO

GEOGRAPHIC COORDINATES

48 00N 37 48E

MAP REFERENCE

C - 15

TITLE

STADIUM.

DATE OF PICTURE

SEPT. 1950

SOURCE OF PICTURE



25X1A

CLASSIFICATION

S

CAPTIONED BY

DK

Sanitized - Approved For Release : CIA-RDP78-05867A000100390012-

CIA PHOTO ACCESSION NUMBER: 168245
Sanitized - Approved For Release : CIA-RDP78-05867A000100390012-4
A-1125A JUN 19 1955

AREA (AMS NO.) 27N/USSR/N. EUROPEAN RSFSR/MOSCOW OR EAST MOSCOW
COUNTRY N. EUROPEAN RSFSR
PROVINCE MOSCOW
PLACE OR EAST MOSCOW
GEOGRAPHIC COORDINATES 55 45N 37 35E
MAP REFERENCE C-F

TITLE ALL-UNION AGRICULTURAL EXHIBIT.

DATE OF PICTURE 1954
SOURCE OF PICTURE [REDACTED] 25X1A

CLASSIFICATION S

CAPTIONED BY DA Sanitized - Approved For Release : CIA-RDP78-05867A000100390012-4
VERIFIED BY

CIA (PHOTO ACCESSION NO.) **Sanitized - Approved For Release : CIA-RDP78-05867A000100390012-**

168246

H-1125A

JUN 1955

AREA (AMS NO.) **27N/USSR/N. EUROPEAN RSFSR/Moscow** PROVINCE **BLAST/Moscow** PLACE **C**

GEOGRAPHIC COORDINATES **55 45N 37 35E** MAP REFERENCE **C-F**

TITLE **ALL-UNION AGRICULTURAL EXHIBIT.**

DATE OF PICTURE **1954**

SOURCE OF PICTURE 

25X1A

CLASSIFICATION **S**

CAPTIONED BY **DR** **Sanitized - Approved For Release : CIA-RDP78-05867A000100390012-** VERIFIED BY

Sanitized - Approved For Release : CIA-RDP78-05867A000100390012-4

CIA (PHOTO ACCESSION NO) 168247 A-1125A JUL 1955

AREA (AMS NO) 271 USSR/NEURPEAN RSEFSR PROVINCE MOSCOW OBLAST PLACE MOSCOW

GEOGRAPHIC COORDINATES 55 45 N 37 35 E MAP REFERENCE C-F

TITLE ALL-UNION AGRICULTURAL EXHIBIT.

DATE OF PICTURE 1954 SOURCE OF PICTURE [REDACTED]

25X1A

CLASSIFICATION 5

CAPTIONED BY DR Sanitized - Approved For Release : CIA-RDP78-05867A000100390012-4

CIA (PHOTO ACCESSION NO.) **Sanitized - Approved For Release : CIA-RDP78-05867A000100390012-4**

168248

A-1125A

1955

AREA (AMS NO.) **271 USSR II. EUROPEAN RSFSR** COUNTRY **USSR** PROVINCE **Moscow Oblast** PLACE **Moscow**

GEOGRAPHIC COORDINATES **55 45 N 37 35 E** MAP REFERENCE **C-F**

TITLE **ALL-UNION AGRICULTURAL EXHIBIT.**

DATE OF PICTURE **1954**

SOURCE OF PICTURE 

25X1A

CLASSIFICATION **S**

CAPTIONED BY **Of** **Sanitized - Approved For Release : CIA-RDP78-05867A000100390012-4** VERIFIED BY

CIA (PHOTO / ACCESSION NO.) **Sanitized - Approved For Release : CIA-RDP78-05867A000100390012-**
168249 H-1125A 1954

AREA (AMS NO.) **27N/USSR/N. EUROPEAN RSFSR/MOSCOW OBLAST** COUNTRY **USSR** PROVINCE **MOSCOW** PLACE **MOSCOW**
GEOGRAPHIC COORDINATES **55 45N 37 35E** MAP REFERENCE **C F**

TITLE **AIRPORT.**

DATE OF PICTURE **1954** SOURCE OF PICTURE  25X1A

CLASSIFICATION **S**

CAPTIONED BY **DK** **Sanitized - Approved For Release : CIA-RDP78-05867A000100390012-4** VERIFIED BY

CIA (PHOTO ACCESSION NO.) **Sanitized - Approved For Release : CIA-RDP78-05867A000100390012-**

168250

H-1125A

1955

AREA (AMS NO.) **27N/USSR/N. EUROPEAN USSR/MOSCOW BLAST/MOSCOW** COUNTRY **USSR** PROVINCE **MOSCOW** PLACE **MOSCOW**

GEOGRAPHIC COORDINATES **55 45 N 37 35 E**

MAP REFERENCE **C-11**

TITLE **GORKIY STREET.**

DATE OF PICTURE **1954**

SOURCE OF PICTURE 

25X1A

CLASSIFICATION **S**

CAPTIONED BY **JK** **Sanitized - Approved For Release : CIA-RDP78-05867A000100390012-**

Sanitized - Approved For Release : CIA-RDP78-05867A000100390012-4

CIA (PHOTO ACCESSION NO.) 168251 H-1718

AREA (AMS NO.) 27N/USSR/W. EUROPEAN COUNTRY EUROPEAN PROVINCE MOSCOW PLACE MOSCOW

GEOGRAPHIC COORDINATES 55 45N 37 35E MAP REFERENCE C-F

TITLE

DATE OF PICTURE 1954 SOURCE OF PICTURE [REDACTED] 25X1A

CLASSIFICATION

CAPTIONED BY S OR Sanitized - Approved For Release : CIA-RDP78-05867A000100390012-4 VERIFIED BY

Sanitized - Approved For Release : CIA-RDP78-05867A000100390012-4

CIA (PHOTO ACCESSION NO.) 168252

AREA (AKS NO.) 27N/USSR/M. COUNTRY EUROPEAN USSR PROVINCE MOSCOW OR LAST PLACE MOSCOW

GEOGRAPHIC COORDINATES 55 45 N 37 35 E MAP REFERENCE C-F

TITLE

DATE OF PICTURE 1954



25X1A

CLASSIFICATION

CAPTIONED BY S Sanitized - Approved For Release : CIA-RDP78-05867A000100390012-4
OK

Sanitized - Approved For Release : CIA-RDP78-05867A000100390012-4

CIA (PHOTO ACCESSION NO.) 168253

AREA (AMS NO.) 27N/USR/N COUNTRY EUROPEAN RSFSR PROVINCE MOSCOW OBLAST PLACE MOSCOW

GEOGRAPHIC COORDINATES 55 45N 37 35E MAP REFERENCE C-F

TITLE

DATE OF PICTURE 1954 SOURCE OF PICTURE [REDACTED] 25X1A

CLASSIFICATION

CAPTURED BY [REDACTED] Sanitized - Approved For Release : CIA-RDP78-05867A000100390012-4

CIA (PHOTO ACCESSION NO.) **Sanitized - Approved For Release : CIA-RDP78-05867A000100390012-**

163254

AJ-1718

AREA (AMS NO.) **274/USSR/N** COUNTRY **EUROPEAN RSFSR** PROVINCE **MOSCOW** PLACE **MOSCOW**

GEOGRAPHIC COORDINATES **55 45 N 37 35 E**

MAP REFERENCE **C-8**

TITLE

DATE OF PICTURE **1954**

SOURCE OF PICTURE 

25X1A

CLASSIFICATION

CAPTIONED BY **Sanitized - Approved For Release : CIA-RDP78-05867A000100390012-**

CIA (PHOTO ACCESSION NO.) **168255** **Sanitized - Approved For Release : CIA-RDP78-05867A000100390012-4** **H-1718** **JUN 1955**

AREA (AMS NO.) **27N/USSE/III** COUNTRY **UPE** PROVINCE **MOSCOW OBLAST / MOSCOW**

GEOGRAPHIC COORDINATES **55 45N 37 35E** MAP REFERENCE **C-6**

TITLE **~~NEW~~ NEW SCHOOL IN KIEV DISTRICT.**

DATE OF PICTURE **1954** SOURCE OF PICTURE  **25X1A**

CLASSIFICATION **S**

CAPTIONED BY **Sanitized - Approved For Release : CIA-RDP78-05867A000100390012-4** VERIFIED BY

CIA (PHOTO ACCESSION NO.) **Sanitized - Approved For Release : CIA-RDP78-05867A000100390012-4**

168256

AREA (ARS NO.) **27N/USSR/M.** COUNTRY **EUROPEAN** PROVINCE **MOSCOW** PLACE **ORLANS / MOSCOW**

GEOGRAPHIC COORDINATES **55 45 N 37 35 E** MAP REFERENCE **C-F**

TITLE **NEW SCHOOL IN RIEV DISTRICT.**

DATE OF PICTURE **1954**

SOURCE OF PICTURE 

25X1A

CLASSIFICATION **S**

CAPTIONED BY **OK** **Sanitized - Approved For Release : CIA-RDP78-05867A000100390012-4**

Sanitized - Approved For Release : CIA-RDP78-05867A000100390012-4

CIA (PHOTO ACCESSION NO) 168257 H-1718

AREA (AMS NO) 07N/USSR/N EUROPEAN INFISH / PROVINCE MOSCOW OBLAST / PLACE MOSCOW

GEOGRAPHIC COORDINATES 55 45 N 37 35 E MAP REFERENCE C-F

TITLE ALL-UNION AGRICULTURAL EXHIBIT.

[Empty lines for additional information]

DATE OF PICTURE 1954 SOURCE OF PICTURE [Redacted] 25X1A

CLASSIFICATION

CAPTIONED BY [Signature] Sanitized - Approved For Release : CIA-RDP78-05867A000100390012-4

Sanitized - Approved For Release : CIA-RDP78-05867A000100390012-4
CIA (PHOTO ACCESSION NO) 168258 H-1718 1955 JUN 1955

AREA (ANS NO) 27N/USSE/W EUROPEAN RSFSR PROVINCE Moscow OBLAST Moscow

GEOGRAPHIC COORDINATES 55 45 N 37 35 E MAP REFERENCE C-F

TITLE ALL-UNION AGRICULTURAL EXHIBIT.

DATE OF PICTURE 1954 SOURCE OF PICTURE [REDACTED] 25X1A

CLASSIFICATION 5 CAPTIONED BY [REDACTED]

Sanitized - Approved For Release : CIA-RDP78-05867A000100390012-4

Sanitized - Approved For Release : CIA-RDP78-05867A000100390012-4

CIA (PHOTO ACCESSION NO.) 168259

AREA (ANS NO.) 27N/USSR/AFR. COUNTRY U.S.S.R. PROVINCE MOSCOW DISTRICT MOSCOW

GEOGRAPHIC COORDINATES 55 45 N 37 35 E MAP REFERENCE C - F

TITLE ALL-UNION AGRICULTURAL EXHIBIT.

[Empty lines for additional information]

DATE OF PICTURE 1954 SOURCE OF PICTURE [Redacted] 25X1A

CLASSIFICATION [Redacted]

CAPTIONED BY S DK Sanitized - Approved For Release : CIA-RDP78-05867A000100390012-4

CAPTION REPORT

CIA (PHOTO ACCESSION NO.) **Sanitized - Approved For Release : CIA-RDP78-05867A000100390012-**

168260

H-1718

JUN 8 1959

AREA (AMS NO.) **27N USSR** COUNTRY **EUROPEAN RFSER** PROVINCE **MOSCOW OBLAST** PLACE **MOSCOW**

GEOGRAPHIC COORDINATES **55 45N 37 35E** MAP REFERENCE **C-F**

TITLE **ALL-UNION AGRICULTURAL EXHIBIT.**

DATE OF PICTURE **1954**

SOURCE OF PICTURE 

25X1A

CLASSIFICATION **S**
CAPTURED BY **OK**

Sanitized - Approved For Release : CIA-RDP78-05867A000100390012-4

Sanitized - Approved For Release : CIA-RDP78-05867A000100390012-4
168261 11-17-8 JUN 1955

AREA (AMS NO.) 27N/USSR/W. COUNTRY EUROPEAN RSFSR PROVINCE MOSCOW DISTRICT MOSCOW PLACE MOSCOW
GEOGRAPHIC COORDINATES 55 45 N 37 35 E MAP REFERENCE C-F

TITLE ALL-UNION AGRICULTURAL EXHIBIT.

DATE OF PICTURE 1954 SOURCE OF PICTURE [REDACTED] 25X1A

CLASSIFICATION S

CAPTIONED BY DK Sanitized - Approved For Release : CIA-RDP78-05867A000100390012-4

CIA (PHOTO ACCESSION NO.) 168262 Sanitized - Approved For Release : CIA-RDP78-05867A000100390012-4

AREA (AMS NO.) 571058/N. COUNTRY EUROPEAN RSFSR PROVINCE Moscow DISTRICT Moscow PLACE C-F

DATE OF PICTURE 1954 SOURCE OF PICTURE [REDACTED]

CLASSIFICATION S

CAPTIONED BY DR Sanitized - Approved For Release : CIA-RDP78-05867A000100390012-4

VERIFIED BY

TITLE ALL-UNION AGRICULTURAL EXHIBIT.

MAP REFERENCE

16-70030-1 U. S. GOVERNMENT PRINTING OFFICE

FORM NO. 185 REPLACES FORM 84-53 WHICH MAY BE USED

CAPTION REPORT

16-70030-1 U. S. GOVERNMENT PRINTING OFFICE

16-70030-1 U. S. GOVERNMENT PRINTING OFFICE

16-70030-1 U. S. GOVERNMENT PRINTING OFFICE

CIA (PHOTO ACCESSION NO) **Sanitized - Approved For Release : CIA-RDP78-05867A000100390012-**

168263

F1-1718

JUN 1955

AREA (AMS NO) **28N/055R/5 EUROPEAN/RSFSR/** COUNTRY **EUROPEAN/RSFSR/** PROVINCE **/** PLACE **C**

GEOGRAPHIC COORDINATES _____ MAP REFERENCE _____

TITLE **HEALTH RESORT IN NORTHERN CAUCASUS. PART 1 OF 2-PART PANORAMA.**

DATE OF PICTURE **1954**

SOURCE OF PICTURE 

25X1A

CLASSIFICATION **S**

CAPTIONED BY **DR** **Sanitized - Approved For Release : CIA-RDP78-05867A000100390012-4** VERIFIED BY _____

Sanitized - Approved For Release : CIA-RDP78-05867A000100390012-4

CIA (PHOTO ACCESSION NO.)

168264

AREA (AMS NO.) COUNTRY PROVINCE PLACE

28N USSR S. EUROPEAN PART

GEOGRAPHIC COORDINATES MAP REFERENCE

TITLE HEALTH RESORT IN NORTHERN CAUCASUS. PART 2 OF 2 - PART DANKRAMA.

DATE OF PICTURE 1954

SOURCE OF PICTURE [REDACTED]

25X1A

CLASSIFICATION

CAPTIONED BY S Sanitized - Approved For Release : CIA-RDP78-05867A000100390012-4

DR

CAPTION REPORT

Sanitized - Approved For Release : CIA-RDP78-05867A000100390012-4

CIA (PHOTO ACCESSION NO.) 168265 AREA (AMS NO.) A-1718 PLACE JUN 1954

COUNTRY USSR/EUROPEAN USSR PROVINCE PLACE

GEOGRAPHIC COORDINATES MAP REFERENCE

TITLE SANATORIUM "DZELEZNOGOD" IN NORTHERN CAUCASUS.

DATE OF PICTURE 1954 SOURCE OF PICTURE [REDACTED]

CLASSIFICATION 25X1A

CAPTIONED BY [Signature] VERIFIED BY Sanitized - Approved For Release : CIA-RDP78-05867A000100390012-4

CAPTION REPORT

CIA (PHOTO ACCESSION NO.) **Sanitized - Approved For Release : CIA-RDP78-05867A000100390012-4**

168266

TF 1718

JUN

1954

AREA (AMS NO.)

COUNTRY

PROVINCE

PLACE

28 N / USSR @ S. EUROPEAN RSFSR

C

GEOGRAPHIC COORDINATES

MAP REFERENCE

TITLE

**SANATORIUM "DZELEZNOGOD" IN
NORTHERN CAUCASUS.**

DATE OF PICTURE

1954

SOURCE OF PICTURE



25X1A

CLASSIFICATION

S

CAPTIONED BY

DR

VERIFIED BY

Sanitized - Approved For Release : CIA-RDP78-05867A000100390012-4

Sanitized - Approved For Release : CIA-RDP78-05867A000100390012-4

CIA (PHOTO ACCESSION NO) 168267 H-1718 UR 1954

AREA (AMS NO) 28N/ USSR / EUROPEAN / FSU / PROVINCE PLACE

GEOGRAPHIC COORDINATES MAP REFERENCE

TITLE SANATORIUM "DZELEZNOGOD" IN NORTHERN CAUCASUS.

DATE OF PICTURE 1954 SOURCE OF PICTURE [REDACTED] 25X1A

CLASSIFICATION S

CAPTIONED BY OR Sanitized - Approved For Release : CIA-RDP78-05867A000100390012-4

Sanitized - Approved For Release : CIA-RDP78-05867A000100390012-4

CIA (PHOTO ACCESSION NO.) 168268

AREA (AMS NO.) 28N/USSR/E. EUROPEAN RSFSR/ PROVINCE PLACE

GEOGRAPHIC COORDINATES MAP REFERENCE

TITLE SANATORIUM "DZELEZNOBOD" IN NORTHERN CAUCASUS.

DATE OF PICTURE 1954 SOURCE OF PICTURE [REDACTED] 25X1A

CLASSIFICATION S

CAPTIONED BY DR Sanitized - Approved For Release : CIA-RDP78-05867A000100390012-4

Sanitized - Approved For Release : CIA-RDP78-05867A000100390012-4

CIA (PHOTO ACCESSION NO.) 168269		H-1718		GR	
AREA (AMS NO.) N	COUNTRY USSR	PROVINCE	PLACE		
GEOGRAPHIC COORDINATES		MAP REFERENCE			
TITLE SCIENTIFIC RESEARCH STATION IN CENTRAL ARCTIC REGION. PART 1 OF 2 - PART PANORAMA.					
DATE OF PICTURE 1954	SOURCE OF PICTURE		[REDACTED]		
CLASSIFICATION	25X1A				
CAPTIONED BY DK	Sanitized - Approved For Release : CIA-RDP78-05867A000100390012-4				

Sanitized - Approved For Release : CIA-RDP78-05867A000100390012-

CIA (PHOTO ACCESSION NO.) 168270		17-1718		ON	
AREA (AMS NO.) N	COUNTRY USSR	PROVINCE	PLACE		
GEOGRAPHIC COORDINATES		MAP REFERENCE			
TITLE SCIENTIFIC RESEARCH STATION IN CENTRAL ARCTIC REGION. PART 2 OF 2-PART PANORAMA.					
DATE OF PICTURE 1954		SOURCE OF PICTURE			
CLASSIFICATION		[REDACTED]		25X1A	
CAPTIONED BY DK		Sanitized - Approved For Release : CIA-RDP78-05867A000100390012-4			

CIA (PHOTO ACCESSION NO.) **Sanitized - Approved For Release : CIA-RDP78-05867A000100390012-4**

168271

AREA (AMS NO.) **N** COUNTRY **USSR** PROVINCE **OR** PLACE **C**

GEOGRAPHIC COORDINATES MAP REFERENCE

TITLE **SCIENTIFIC RESEARCH STATION IN CENTRAL ARCTIC REGION.**

DATE OF PICTURE **1954** SOURCE OF PICTURE 

25X1A

CLASSIFICATION **S**

CAPTURED BY **DA** **Sanitized - Approved For Release : CIA-RDP78-05867A000100390012-4** VERIFIED BY

Sanitized - Approved For Release : CIA-RDP78-05867A000100390012-

CIA (PHOTO ACCESSION NO.) 168272 H-1718

AREA (AMS NO.) N COUNTRY USSR PROVINCE PLACE C

GEOGRAPHIC COORDINATES MAP REFERENCE

TITLE WEATHER OBSERVATIONS AT SCIENTIFIC RESEARCH STATION IN CENTRAL ARCTIC REGION.

DATE OF PICTURE 1954 SOURCE OF PICTURE [REDACTED]

CLASSIFICATION S 25X1A

CAPTIONED BY DR

Sanitized - Approved For Release : CIA-RDP78-05867A000100390012-4

Sanitized - Approved For Release : CIA-RDP78-05867A000100390012-4

CIA (PHOTO ACCESSION NO.) 168273

AREA (AMS NO.) N COUNTRY USSR PROVINCE PLACE

GEOGRAPHIC COORDINATES MAP REFERENCE

TITLE HELICOPTER AT SCIENTIFIC RESEARCH STATION IN CENTRAL ARCTIC REGION.

DATE OF PICTURE 1954 SOURCE OF PICTURE [REDACTED]

CLASSIFICATION 25X1A

CAPTIONED BY [REDACTED] VERIFIED BY

Sanitized - Approved For Release : CIA-RDP78-05867A000100390012-4

CIA (PHOTO ACCESSION) Sanitized - Approved For Release : CIA-RDP78-05867A000100390012-4

168274

H-1718

AREA (AMS NO.) N COUNTRY U.S.S.R PROVINCE _____ PLACE _____

GEOGRAPHIC COORDINATES _____ MAP REFERENCE _____

TITLE AREA NEAR SCIENTIFIC RESEARCH STATION IN CENTRAL ARCTIC REGION.

25X1A

DATE OF PICTURE 1954 SOURCE OF PICTURE 

CLASSIFICATION S

CAPTIONED BY DR Sanitized - Approved For Release : CIA-RDP78-05867A000100390012-4

Sanitized - Approved For Release : CIA-RDP78-05867A000100390012-4


CIA (FI) PHOTO ACCESSION NO. *168270* *H-1543A* *6-3-53*

AREA (AMS NO.) *CL* COUNTRY *MONGOLIA* PROVINCE PLACE

GEOGRAPHIC COORDINATES MAP REFERENCE

TITLE *"BORBA" FARM BUILDINGS UNDER CONSTRUCTION NEAR ORHON GOL (RIVER)*

DATE OF PICTURE *1950* SOURCE OF PICTURE 

CLASSIFICATION *SECRET*  25X1A

CAPTIONED BY *FK* Sanitized - Approved For Release : CIA-RDP78-05867A000100390012-4

Sanitized - Approved For Release : CIA-RDP78-05867A000100390012-4

CIA (PHOTO ACCESSION NO.) 168276		H-1543A		6-9-55	
AREA (AMS NO.) CL	COUNTRY MONGOLIA	PROVINCE	PLACE		
GEOGRAPHIC COORDINATES		MAP REFERENCE			
TITLE "BORBO" FARM BUILDINGS UNDER CONSTRUCTION NEAR ORHON GOL (RIVER).					
DATE OF PICTURE 1954	SOURCE OF PICTURE SOVIET SOURCE				
CLASSIFICATION SECRET	[REDACTED]				25X1A
CAPTIONED BY Sanitized - Approved For Release : CIA-RDP78-05867A000100390012-4 FR					

Sanitized - Approved For Release : CIA-RDP78-05867A000100390012-4

CIA (PHOTO ACCESSION NO.) 168277 *1943 A* 6-3-55

AREA (AMS NO.) *CL* COUNTRY *MONGOLIA* PROVINCE PLACE

GEOGRAPHIC COORDINATES MAP REFERENCE

TITLE *"BORBA" FARM NEAR ORHON GOL (RIVER)*

DATE OF PICTURE *1954* SOURCE OF PICTURE *SOVIET SOURCE*

CLASSIFICATION *SECRET* 25X1A

CAPTIONED BY *FR* Sanitized - Approved For Release : CIA-RDP78-05867A000100390012-4

Sanitized - Approved For Release : CIA-RDP78-05867A000100390012-4

CIA (PHOTO ACCESSION NO.) 168278

AREA (ATIS REF) 281VIUSSR/S. EUROPEAN RSFSR/ROSTOV OBLAST/ROSTOV-ON-DON

COUNTRY H-1543A PROVINCE PLACE C-F

GEOGRAPHIC COORDINATES 47 15N 39 53E

TITLE AGRICULTURAL MACHINERY PLANT.

DATE OF PICTURE 1954 SOURCE OF PICTURE [REDACTED]

CLASSIFICATION 25X1A

CAPTIONED BY [Signature] Sanitized - Approved For Release : CIA-RDP78-05867A000100390012-4

FORM NO. 185 REPLACES FORM 68-53 1 SEP 54 WHICH MAY BE USED

CAPTION REPORT

Sanitized - Approved For Release : CIA-RDP78-05867A000100390012

CIA (PHOTO ACCESSION NO.) 168279 H-1543A JUN 9 1958

AREA (AK'S NO.) 28N/USSR/S. EUROPEAN RSFSR/PROVINCE ROSTOV OBLAST/PLACE ROSTOV-ON-DON

GEOGRAPHIC COORDINATES 47 15N 39 53E MAP REFERENCE C-F

TITLE AGRICULTURAL MACHINERY PLANT. COMBINES.

DATE OF PICTURE 1954

SOURCE OF PICTURE [REDACTED]

25X1A

CLASSIFICATION S
CAPTIONED BY DK

Sanitized - Approved For Release : CIA-RDP78-05867A000100390012-4

CAPTION REPORT

Sanitized - Approved For Release : CIA-RDP78-05867A000100390012

CIA (PHOTO ACCESSION NO.) 168280 H-1543A JUN 9 1955

AREA (AMS NO.) 28N/VSSR/S. EUROPEAN RSFSR/ROSTOV PROVINCE PLACE CUBAET/ROSTOV - ON - DON

GEOGRAPHIC COORDINATES 47 15N 39 53E MAP REFERENCE C-F

TITLE AGRICULTURAL MACHINERY PLANT.

DATE OF PICTURE 1954 SOURCE OF PICTURE [REDACTED] 25X1A

CLASSIFICATION

CAPTIONED BY S Sanitized - Approved For Release : CIA-RDP78-05867A000100390012-4
OR

CAPTION REPORT

CIA (PHOTO ACCESSION NO.) Sanitized - Approved For Release : CIA-RDP78-05867A000100390012

168281

AREA (CAMEO) *27N/USSR/N. EUROPEAN RSFSR/Moscow* COUNTRY *A-1543A* PROVINCE *Blagov/Moscow* PLACE *Moscow*

GEOGRAPHIC COORDINATES *55 45N 37 35E* MAP REFERENCE *C-F*

TITLE *CONSERVATORY OF MUSIC.*

DATE OF PICTURE *1954*

SOURCE OF PICTURE 

25X1A

CLASSIFICATION *S*

CAPTIONED BY *DK* Sanitized - Approved For Release : CIA-RDP78-05867A000100390012-
VERIFIED BY

CIA (PHOTO ACCESSION NO.) **168282** **H-1543A** Sanitized - Approved For Release : CIA-RDP78-05867A000100390012-2 JUN 5 1958

AREA (AMS NO.) **272/USSR IN EUROPEAN RSFSR** COUNTRY **Moscow** PROVINCE **Oblast** PLACE **Moscow**
GEOGRAPHIC COORDINATES **55 45N 37 35E** MAP REFERENCE **C-F**

TITLE **CENTRAL THEATER OF SOVIET ARMY.**

DATE OF PICTURE **1954**

SOURCE OF PICTURE  **25X1A**

CLASSIFICATION **S**

CAPTIONED BY **OK** Sanitized - Approved For Release : CIA-RDP78-05867A000100390012-2

5112

Sanitized - Approved For Release : CIA-RDP78-05867A000100390012-4

CIA (PHOTO ACCESSION NO.) 168283

AREA (AKS NO.) 27N USSR IN EUROPE AND SFSR / MOSCOW BRUSH / MOSCOW

GEOGRAPHIC COORDINATES 55 45N 37 35E MAP REFERENCE C-K

TITLE

DATE OF PICTURE 1954 SOURCE OF PICTURE [REDACTED] 25X1A

CLASSIFICATION

CAPTIONED BY [Signature] Sanitized - Approved For Release : CIA-RDP78-05867A000100390012-4

VERIFIED BY

CAPTION REPORT

Sanitized - Approved For Release : CIA-RDP78-05867A000100390012

CIA (PHOTO ACCESSION NO.)

16828

H-1781

JUN 1954

AREA (AMS NO.)

COUNTRY

PROVINCE

PLACE

27N/USSR/W. EUROPEAN RSFSR / Moscow District / Moscow

GEOGRAPHIC COORDINATES

MAP REFERENCE

55 45N 37 35E

TITLE

ELECTION DAY

DATE OF PICTURE

1954

SOURCE OF PICTURE



25X1A

CLASSIFICATION

CAPTURED BY

DK

Sanitized - Approved For Release : CIA-RDP78-05867A000100390012-4

VERIFIED BY

Sanitized - Approved For Release : CIA-RDP78-05867A000100390012

CIA (PHOTO ACCESSION NO.) 168285

AREA (AMS NO.) USSR/NEUROPEAN RSPR/MOSCOW BLAST/MOSCOW

GEOGRAPHIC COORDINATES 55 45N 37 35E

TITLE ELECTION DAY

DATE OF PICTURE 1954

CLASSIFICATION S

CAPTIONED BY OK

Sanitized - Approved For Release : CIA-RDP78-05867A000100390012-4

CAPTION REPORT

Sanitized - Approved For Release : CIA-RDP78-05867A000100390012

CIA (PHOTO ACCESSION NO.)

168286

REF ID:

H-1781

JUN 4 1955

AREA (ANS NO.)

27N USSR / N. EUROPEAN RSPB

COUNTRY

PROVINCE

Moscow

PLACE

BLAST / Moscow

GEOGRAPHIC COORDINATES

55 45N 37 35E


TITLE

VOTERS GOING TO POLLS.

DATE OF PICTURE

1954

SOURCE OF PICTURE



25X1A

CLASSIFICATION

CAPTIONED BY

Sanitized - Approved For Release : CIA-RDP78-05867A000100390012-4

CAPTION REPORT

CIA (PHOTO ACCESSION NO.) **Sanitized - Approved For Release : CIA-RDP78-05867A000100390012**

168287

77-1781

JUN 4 1955

AREA (AMS NO.) **27N/USSR/N. EUROPEAN RSFR/MOSCOW ORCAST/MOSCOW**

COUNTRY

PROVINCE

PLACE


GEOGRAPHIC COORDINATES **55 45 N 37 35 E**

MAP REFERENCE

C-X

TITLE **VOTERS GOING TO POLLS.**

DATE OF PICTURE **1954**

SOURCE OF PICTURE 

25X1A

CLASSIFICATION **S**

CAPTURED BY **OK** **Sanitized - Approved For Release : CIA-RDP78-05867A000100390012**

CIA (PHOTO ACCESSION NO.)

Sanitized - Approved For Release : CIA-RDP78-05867A000100390012

AREA (ANS NO.)

27N/USSR/W. EUROPEAN RSFSR/M

COUNTRY

PROVINCE

Moscow Oblast/Moscow

GEOGRAPHIC COORDINATES

MAP REFERENCE

TITLE

VOTERS GOING TO POLLS.

DATE OF PICTURE

1954

SOURCE OF PICTURE



25X1A

CLASSIFICATION

S

CAPTIONED BY

DK

VERIFIED BY

Sanitized - Approved For Release : CIA-RDP78-05867A000100390012

CIA (PHOTO ACCESSION NO.) **16828** Sanitized - Approved For Release : CIA-RDP78-05867A000100390012-2

AREA (ANSI NO.) **255M** COUNTRY **POLAND** PROVINCE **WARSAW** PLACE **WARSAW**

GEOGRAPHIC COORDINATES **52 15N 21 00E** MAP REFERENCE **C-F**

TITLE **MAY DAY CELEBRATION.**

DATE OF PICTURE **1954**



25X1A

CLASSIFICATION **S**

CAPTIONED BY **DIC** Sanitized - Approved For Release : CIA-RDP78-05867A000100390012-2

Sanitized - Approved For Release : CIA-RDP78-05867A000100390012-4


CIA (PHOTO ACCESSION NO.) 168299 H-1125A JUN 5 1954

AREA (AMS NO.) 1255M COUNTRY POLAND PROVINCE WARSAW PLACE WARSAW

GEOGRAPHIC COORDINATES 52 15N 21 00E MAP REFERENCE C-F

TITLE MAY DAY CELEBRATION.

DATE OF PICTURE 1954

SOURCE OF PICTURE 

25X1A

CLASSIFICATION S CAPTIONED BY 912 Sanitized - Approved For Release : CIA-RDP78-05867A000100390012-4

CAPTION REPORT

Sanitized - Approved For Release : CIA-RDP78-05867A000100390012-4
CIA (PHOTO ACCESSION NO.) 168291

AREA (AMS NO.) 12551A COUNTRY POLAND PROVINCE WARSAW PLACE WARSAW

GEOGRAPHIC COORDINATES 52 15 N 21 00 E
MAP REFERENCE

TITLE MAY DAY PARADE

DATE OF PICTURE 1954 SOURCE OF PICTURE [REDACTED] 25X1A


CLASSIFICATION 5

CAPTIONED BY [Signature] VERIFIED BY [Signature] Sanitized - Approved For Release : CIA-RDP78-05867A000100390012-4

CIA (PHOTO ACCESSION NO.) 1682
Sanitized - Approved For Release : CIA-RDP78-05867A000100390012-
LOT NO. H-1125A JUN 3 1955

AREA (AMS NO.) 7255m	COUNTRY POLAND	PROVINCE WARSAW	PLACE WARSAW
GEOGRAPHIC COORDINATES 52 15'N 21 00'E		MAP REFERENCE	C-F

TITLE
MAY DAY ~~PARADE~~ CELEBRATION

DATE OF PICTURE 1954	SOURCE OF PICTURE 	25X1A
CLASSIFICATION S		

CAPTIONED BY *OK* Sanitized - Approved For Release : CIA-RDP78-05867A000100390012-
VERIFIED BY

CIA (PHOTO ACCESSION NO.) 168293
Sanitized - Approved For Release : CIA-RDP78-05867A000100390012
11-1125A JUN 5 1956

AREA (AMS NO.) 7255M COUNTRY POLAND PROVINCE WARSAW PLACE WARSAW

GEOGRAPHIC COORDINATES 52 15N 21 00E MAP REFERENCE C-F

TITLE MAY DAY PARADE.

DATE OF PICTURE 1954 SOURCE OF PICTURE [REDACTED] 25X1A

CLASSIFICATION 5
CAPTIONED BY OK Sanitized - Approved For Release : CIA-RDP78-05867A000100390012
VERIFIED BY

CIA (PHOTO ACCESSION NO.) **Sanitized - Approved For Release : CIA-RDP78-05867A000100390012-**
168294 H-1125A JUN 3 1955

AREA (AMS NO.) **7255M** COUNTRY **POLAND** PROVINCE **WARSAW** PLACE **WARSAW**
GEOGRAPHIC COORDINATES **52 15N 21 00E** MAP REFERENCE **C-F**

TITLE **MAY DAY PARADE. PART 1 OF 2-PART PANORAMA.**

DATE OF PICTURE **1954** SOURCE OF PICTURE  25X1A

CLASSIFICATION **S**

CAPTIONED BY **DR** **Sanitized - Approved For Release : CIA-RDP78-05867A000100390012-** VERIFIED BY

CIA (PHOTO ACCESSION NO.) **Sanitized - Approved For Release : CIA-RDP78-05867A000100390012-**

168

A-1125A

JUN 5 1954

AREA (AMS NO.) **7255m** COUNTRY **POLAND** PROVINCE **WARSAW** PLACE **WARSAW**

GEOGRAPHIC COORDINATES **52 15N 21 00E** MAP REFERENCE **C-F**

TITLE **MAY DAY PARADE. PART 2 OF 2-PART PANORAMA.**

DATE OF PICTURE **1954**



25X1A

CLASSIFICATION **S**

CAPTIONED BY **DR** **Sanitized - Approved For Release : CIA-RDP78-05867A000100390012-**

CIA (PHOTO ACCESSION NO.) *188295* Sanitized - Approved For Release : CIA-RDP78-05867A000100390012-4

AREA (AMS NO.) *A81L* COUNTRY *CHINA* PROVINCE *YUNNAN* PLACE *TEM-CHUAN*

GEOGRAPHIC COORDINATES *25 59N 100 05E* MAP REFERENCE *N15*

TITLE

DATE OF PICTURE *1954* SOURCE OF PICTURE *SOVIET SOURCE*

CLASSIFICATION *S*  25X1A

CAPTIONED BY *SA* Sanitized - Approved For Release : CIA-RDP78-05867A000100390012-4

Y1A

Sanitized - Approved For Release : CIA-RDP78-05867A000100390012-4

Next 7 Page(s) In Document Exempt

Sanitized - Approved For Release : CIA-RDP78-05867A000100390012-4

Sanitized - Approved For Release CIA-RDP78-05867A000100390012-4

CIA (PHOTO ACCESSION NO.) AREA (AIRS NO.) LOT NO. PROVINCE PLACE

168304

H-1125A

60m

ROMANIA

PROVINCE

PLACE



GEOGRAPHIC COORDINATES

MAP REFERENCE

TITLE "DALNE HERKULAINA" HEALTH RESORT ON SW SLOPE OF CARPATHIAN MOUNTAINS. SEE CIA 164460.

DATE OF PICTURE 1954

SOURCE OF PICTURE



25X1A

CLASSIFICATION

Sanitized - Approved For Release : CIA-RDP78-05867A000100390012-4

CAPTURED BY DK

VERIFIED BY

CAPTION REPORT

Sanitized - Approved For Release : CIA-RDP78-05867A000100390012

CIA (PHOTO ACCESSION NO.)

168305

LOT NO. H-1125A

AREA (AKIS NO.)

127M

COUNTRY

CZECHOSLOVAKIA

PROVINCE

BOHEMIA

NAME

PRAGUE

GEOGRAPHIC COORDINATES

50 05N

14 28E

MAP REFERENCE


C-F

TITLE

DATE OF PICTURE

1954

SOURCE OF PICTURE



25X1A

CLASSIFICATION

S

CAPTIONED BY

DK

Sanitized - Approved For Release : CIA-RDP78-05867A000100390012-4

VERIFIED BY

CAPTION REPORT

Sanitized - Approved For Release : CIA-RDP78-05867A000100390012

CIA (PHOTO ACCESSION NO.)

168306

AREA (AMS REF)

27N / USSR / N. EUROPEAN R.S.F.S.R.

COUNTRY

GEOGRAPHIC COORDINATES

55 45N 37 35E

PROVINCE

MAP REFERENCE

PLACE

Moscow (East) / Moscow

C-F

TITLE

DATE OF PICTURE

1954

SOURCE OF PICTURE



25X1A

CLASSIFICATION

CAPTIONED BY

DK

Sanitized - Approved For Release : CIA-RDP78-05867A000100390012-4

VERIFIED BY

CAPTION REPORT

Sanitized - Approved For Release : CIA-RDP78-05885A000100390012

CIA (PHOTO ACCESSION NO.) 168307

AREA (RMS NO.) 27N / USSR / N. EUROPEAN RSPER / MOSCOW-CREAST / MOSCOW

COUNTRY USSR / PROVINCE MOSCOW-CREAST / MAP REFERENCE C-F

GEOGRAPHIC COORDINATES 55 45N 37 35E

TITLE UNVEILING OF DOLGORUKIY MONUMENT IN SOVIET SQUARE. SEE CIA 164450

DATE OF PICTURE JUNE 1954

SOURCE OF PICTURE [REDACTED]

25X1A

CLASSIFICATION

Sanitized - Approved For Release : CIA-RDP78-05867A000100390012 4

CAPTIONED BY DM

CAPTION REPORT

Sanitized - Approved For Release : CIA-RDP78-05867A000100390012

CIA (PHOTO ACCESSION NO.) 168308	LOT NO. H-1718	PROVINCE	PLACE C-F
AREA (ANS NO.) 49N/USSR/ASIATIC RSFSR/RHYBAROVSK	COUNTRY	PROVINCE	PLACE MAGADAN
GEOGRAPHIC COORDINATES 59 34 N 150 43 E			

TITLE

DATE OF PICTURE April 1954	SOURCE OF PICTURE 	25X1A
-------------------------------	---	-------

CLASSIFICATION
Sanitized - Approved For Release : CIA-RDP78-05867A000100390012,4

CAPTIONED BY
DK

CAPTION REPORT

16-7005-1 U. S. GOVERNMENT PRINTING OFFICE

Sanitized - Approved For Release : CIA-RDP78-05867A000100390012-4

CIA (PHOTO ACCESSION NO.) 168309 H-1718 JUN 16 1955

AREA (AMS/50) USSR/ASIATIC RSFSR / KHABAROVSK KRAY / MAGADAN PROVINCE PLACE

GEOGRAPHIC COORDINATES 59 34 N 150 43 E MAP REFERENCE C-F

TITLE

DATE OF PICTURE April 1954

SOURCE OF PICTURE [REDACTED]

25X1A

CLASSIFICATION

CAPTIONED BY [Signature] Sanitized - Approved For Release : CIA-RDP78-05867A000100390012-4

CAPTION REPORT

614

Sanitized - Approved For Release : CIA-RDP78-05867A000100390012-4

CIA PHOTO ACCESSION NO. 168310		AREA (AMS NO.) 275U		COUNTRY INDIA	PROMOTED Bombay	PLACE Bombay
GEOGRAPHIC COORDINATES 18 58N 72 50E		MAP REFERENCE C		TITLE ANTI-FRENCH DEMONSTRATION.		
DATE OF PICTURE 1954		SOURCE OF PICTURE SOVIET SOURCE				
CLASSIFICATION Secret		[REDACTED]			25X1A	
CAPTIONED BY FR		Sanitized - Approved For Release			A000100390012-4	

CAPTION REPORT

Sanitized - Approved For Release : CIA-RDP78-05867A000100390012-4

CIA (PHOTO ACCESSION NO.) 168311		COUNTRY INDIA		PROVINCE BOMBAY	PLACE BOMBAY
AREA (AMS NO.) 2750	GEOGRAPHIC COORDINATES 18 58N 72 50E		MAP REFERENCE C		
TITLE ANTI-FRENCH DEMONSTRATION.					
DATE OF PICTURE 1954		SOURCE OF PICTURE SOVIET SOURCE			
CLASSIFICATION Secret		[REDACTED]		25X1A	
CAPTIONED BY FR					

Sanitized - Approved For Release : CIA-RDP78-05867A000100390012-4

CAPTION REPORT

Sanitized - Approved For Release : CIA-RDP78-05867A000100390012-4

CIA (PHOTO ACCESSION NO.) **168312** *H-1125A* *5867A*

AREA (AMS NO.) **1814** COUNTRY **CHINA** PROVINCE **ANHWEI** PLACE

GEOGRAPHIC COORDINATES MAP REFERENCE

TITLE **TEA PLANTATION.**

DATE OF PICTURE **1954** SOURCE OF PICTURE **SOVIET SOURCE**

CLASSIFICATION **SECRET**  **25X1A**

CAPTIONED BY **FR** Sanitized - Approved For Release : CIA-RDP78-05867A000100390012-4

Sanitized - Approved For Release : CIA-RDP78-05867A000100390012-4

CIA (PHOTO ACCESSION NO.) 168313		H-1125A		6-8-59	
AREA (AMS NO.) 1B1L	COUNTRY CHINA	PROVINCE ANHWEI	PLACE		
GEOGRAPHIC COORDINATES		MAP REFERENCE			
TITLE TEA PLANTATION.					
DATE OF PICTURE 1954		SOURCE OF PICTURE SOVIET SOURCE			
CLASSIFICATION Secret		[REDACTED]		25X1A	
CAPTIONED BY EE					
Sanitized - Approved For Release : CIA-RDP78-05867A000100390012-4					

CIA (PHOTO ACCESSION NO.) **168314** Sanitized - Approved For Release : CIA-RDP78-05867A000100390012-4
H-1745 10 JUNE 1955

AREA (AMS NO.) N	COUNTRY USSR	PROVINCE	PLACE
GEOGRAPHIC COORDINATES		MAP REFERENCE	

TITLE
MERCHANT SHIP "BEYA".

DATE OF PICTURE APRIL, 1955	SOURCE OF PICTURE 	25X1A
---------------------------------------	---	--------------

CLASSIFICATION
SECRET / NOFORN / CONTINUED CONTROL

CAPTIONED BY
Sanitized - Approved For Release : CIA-RDP78-05867A000100390012-4