

Sanitized - Approved For Release : CIA-RDP78-05867A000100390003-4

CIA (PHOTO ACQUISITION)
157299

H-1536 A

June

AREA (AMS NO.) 227 M	COUNTRY CZECHOSLOVAKIA	PROVINCE SLOVAKIA	PLACE NOVAKY
GEOGRAPHIC COORDINATES 48 43 N 18 33 E		MAP REFERENCE no 4 1/2	

TITLE

Hauling towers [S] of mines [E]

DATE OF PICTURE	SOURCE OF PICTURE
	[REDACTED]

CLASSIFICATION

[REDACTED]

25X1A

CAPTIONED BY

Sanitized - Approved For Release : CIA-RDP78-05867A000100390003-4

1/16

CIA (PHOTO ACCESSION NO.) **Sanitized** **Approved For Release** DATE **CIA-RDP78-05867A00010039000**

167300 H-1536 June 1955

AREA (AMS NO.) **227 M** COUNTRY **CZECHOSLOVAKIA** PROVINCE **SLOVAKIA** PLACE **NOVAKY**

GEOGRAPHIC COORDINATES **48 43 N 18 33 E** MAP REFERENCE **no**

TITLE

COAL MINE PLANT.

DATE OF PICTURE SOURCE OF PICTURE **17** **25X1A**


CLASSIFICATION **NO** **[Pg 2 right]**

CAPTIONED BY **me** **Sanitized** **Approved For Release** : **CIA-RDP78-05867A00010039000**

CIA (PHOTO ACCESSION NO.) **757200** LOT NO. **42536** Sanitized - Approved For Release : CIA-RDP78-05867A000100390003-

AREA (AMS NO.) **227 M** COUNTRY **CZECHOSLOVAKIA** PROVINCE **SLOVAKIA** PLACE **NOVAKY**
GEOGRAPHIC COORDINATES **48 43 N 18 33 E** MAP REFERENCE **1 June 1950**
TITLE **no**

MINE CORRIDOR UNDER CONSTRUCTION

DATE OF PICTURE _____ SOURCE OF PICTURE  25X1A
CLASSIFICATION **no**
CAPTIONED BY **no** **(pg 2 left)**

FORM NO. 185 REPLACES FORM 185 WHICH MAY BE USED Sanitized - Approved For Release : CIA-RDP78-05867A0001003900

CAPTION REPORT

CIA (PHOTO ACCESSION NO.)		LOT NO.	
1573		77-153677	
Sanitized - Approved For Release : CIA-RDP78-05867A000100390003			
AREA (FMS NO.)	COUNTRY	PROVINCE	PLACE
227 M	CZECHOSLOVAKIA	SLOVAKIA	PRIEKVIDZA
GEOGRAPHIC COORDINATES		MAP REFERENCE	
48 46 N 18 38 E		his	
TITLE			
MINERS' HOUSING UNDER CONSTRUCTION.			
DATE OF PICTURE		SOURCE OF PICTURE	
		25X1A	
CLASSIFICATION			
UNCLASSIFIED			
CAPTIONED BY			
H. J. [Signature]			
Sanitized - Approved For Release : CIA-RDP78-05867A000100390003		VERIFIED BY	

CIA (PHOTO ACCESSION NO.)

157303

Sanitized - Approved For Release

CIA-RDP78-05867A000100390003

AREA (AMS NO.)

27M

COUNTRY

CZECHOSLOVAKIA

PROVINCE

PLACE

GEOGRAPHIC COORDINATES

MAP REFERENCE

TITLE

HOUSING FOR SINGLE MINERS.

DATE OF PICTURE

SOURCE OF PICTURE

25X1A

CLASSIFICATION

unc

[g.g., upper]

CAPTIONED BY

Sanitized - Approved For Release : CIA-RDP78-05867A000100390003

Sanitized - Approved For Release : CIA-RDP78-05867A000100390003

CIA (PHOTO ACCESSION NO.) 157304

MAY 31 1955

AREA (AMS NO.) N COUNTRY USSR PROVINCE PLACE

GEOGRAPHIC COORDINATES MAP REFERENCE

TITLE CENTRAL ARCTIC REGION

[Empty lines for additional information]

DATE OF PICTURE 1954 SOURCE OF PICTURE [Redacted]

25X1A

CLASSIFICATION S

CAPTION [Redacted]

Approved For Release : CIA-RDP78-05867A000100390003-4

25X1A

CIA (PHOTO ACCESSION NO.) **167300** **Sanitized - Approved For Release : CIA-RDP78-05867A000100390003** **11-553** **MAY 31 1955**

AREA (AMS NO.) **N** COUNTRY **USSR** PROVINCE _____ PLACE _____
GEOGRAPHIC COORDINATES _____ MAP REFERENCE _____

TITLE
SCIENTIFIC POLAR STATION.
NORTH POLE EXPERIMENTAL
STATION.

DATE OF PICTURE **1954** SOURCE OF PICTURE 
CLASSIFICATION **S** **25X1A**

CAPTIONED BY  **Approved For Release : CIA-RDP78-05867A000100390003** **25X1A**

Sanitized - Approved For Release : CIA-RDP78-05867A000100390003

MAY 31 1955

CIA (PHOTO ACCESSION NO.) 167305		AREA (AMS NO.) N		COUNTRY USSR	PROVINCE	PLACE
GEOGRAPHIC COORDINATES		MAP REFERENCE				
TITLE SCIENTIFIC POLAR STATION. NORTH POLE EXPERIMENTAL STATION.						
DATE OF PICTURE 1954		SOURCE OF PICTURE				
CLASSIFICATION S		[REDACTED]			25X1A	
CAPTIONED BY		Approved For Release : CIA-RDP78-05867A000100390003				

25X1A

CIA (PHOTO ACCESSION NO.) **167307** Sanitized - Approved For Release **1955** CIA-RDP78-05867A000100390003

AREA (AMS NO.) **N** COUNTRY **USSR** PROVINCE _____ PLACE _____
GEOGRAPHIC COORDINATES _____ MAP REFERENCE _____

TITLE
~~SCIENTIFIC POLAR STATION~~
NORTH POLE EXPERIMENTAL STATION.

DATE OF PICTURE **1954** SOURCE OF PICTURE 

CLASSIFICATION **S** **25X1A**

CAPTIONED BY  Approved For Release : CIA-RDP78-05867A000100390003 **25X1A**

CIA (PHOTO ACCESSION NO.)

167300

Sanitized - Approved For Release

CIA-RDP78-05867A000100390003

AREA (ARS NO.)

N

COUNTRY

USSR

PROVINCE

PLACE

GEOGRAPHIC COORDINATES

MAP REFERENCE

TITLE

~~SCIENTIFIC POLAR STATION.~~
NORTH POLE EXPERIMENTAL STATION.

DATE OF PICTURE

1954

SOURCE OF PICTURE



25X1A

CLASSIFICATION

S

CAPTIONED BY



VERIFIED BY

Approved For Release : CIA-RDP78-05867A000100390003

25X1A

CIA (PHOTO ACCESSION NO.) **167303** Sanitized - Approved For Release : CIA-RDP78-05867A00010039000

AREA (AMS NO.) **N** COUNTRY **USSR** PROVINCE **A-333** PLACE **90N 1955**

GEOGRAPHIC COORDINATES MAP REFERENCE

TITLE
~~SCIENTIFIC POLAR STATION~~
NORTH POLE EXPERIMENTAL STATION

DATE OF PICTURE **1954** SOURCE OF PICTURE 

CLASSIFICATION **S** **25X1A**

CAPTIONED BY  APPROVED FOR RELEASE : CIA-RDP78-05867A00010039000

CIA (PHOTO ACCESSION NO.)		Sanitized - Approved For Release		CIA-RDP78-05867A000100390003	
167310		H-555		JUN 1 1955	
AREA (ANS NO.)	COUNTRY	PROVINCE	PLACE		
N	USSR				
GEOGRAPHIC COORDINATES		MAP REFERENCE			
TITLE					
SCIENTIFIC POLAR STATION.					
NORTH POLE EXPERIMENTAL STATION.					
DATE OF PICTURE	SOURCE OF PICTURE				
1954	[REDACTED]				
CLASSIFICATION	25X1A				
S					
CAPTIONED BY	Approved For Release : CIA-RDP78-05867A000100390003				
[REDACTED]	25X1A				

CIA (PHOTO ACCESSION NO.) 167311		Sanitized - Approved For Release		DATE: JUN 1 1955		CIA-RDP78-05867A00010039000	
AREA (AMS NO.) N	COUNTRY USSR	PROVINCE	PLACE				
GEOGRAPHIC COORDINATES		MAP REFERENCE					
TITLE SPECIAL FRAMED GAS HEATED TENTS OF NORTH POLE EXPERIMENTAL TEAM.							
DATE OF PICTURE 1954		SOURCE OF PICTURE [REDACTED]					
CLASSIFICATION S		25X1A					
CAPTIONED [REDACTED]		Approved For Release : CIA-RDP78-05867A00010039000					

CIA (PHOTO ACCESSION NO.) **Sanitized** **Approved For Release** DA **CIA-RDP78-05867A00010039000**
167319 11-555 JUN 1 1955

AREA (AMS NO.) **N** COUNTRY **USA** PROVINCE PLACE

GEOGRAPHIC COORDINATES MAP REFERENCE

TITLE **Gas HEATED TENTS OF NORTH POLE EXPERIMENTAL TEAM.**

DATE OF PICTURE **1954** SOURCE OF PICTURE 

CLASSIFICATION **5** **25X1A**

CAPTIONED BY  VERIFIED BY **25X1A** **Approved For Release : CIA-RDP78-05867A00010039000**

CIA (PHOTO ACCESSION NO.)		Sanitized - Approved For Release		CIA-RDP78-05867A000100390003	
167313		H-555		JUN 1 1955	
AREA (AMS NO.)	COUNTRY	PROVINCE	PLACE		
N	USA				
GEOGRAPHIC COORDINATES		MAP REFERENCE			
TITLE					
INTERIOR OF SPECIAL FRAMED GAS HEATED TENTS OF NORTH POLE EXPERIMENTAL TEAM.					
DATE OF PICTURE		SOURCE OF PICTURE			
1954		[REDACTED]			
CLASSIFICATION					25X1A
CAPTIONED BY					VERIFIED BY
[REDACTED]					25X1A
Approved For Release : CIA-RDP78-05867A000100390003					

CIA (PHOTO ACCESSION NO.) 157314		Sanitized - Approved For Release		CIA-RDP78-05867A000100390003	
AREA (AMS NO.)		COUNTRY		PROVINCE	PLACE
GEOGRAPHIC COORDINATES		MAP REFERENCE		DATE JUN 1 1955	
TITLE PORTABLE HUTS USED BY NORTH POLE EXPERIMENTAL TEAM					
DATE OF PICTURE 1954		SOURCE OF PICTURE			
CLASSIFICATION S		25X1A			
CAPTURED BY		Approved For Release : CIA-RDP78-05867A000100390003			

Sanitized - Approved For Release : CIA-RDP78-05867A000100390003

CIA (PHOTO ACCESSION NO.) 197315		DATE JUN 1 1959	
AREA (AMS NO.) N	COUNTRY USSR	PROVINCE	PLACEL C
GEOGRAPHIC COORDINATES		MAP REFERENCE	
TITLE MAP OF NORTH POLAR REGION			
DATE OF PICTURE 1954		SOURCE OF PICTURE [REDACTED]	25X1A
CLASSIFICATION S			
CAPTIONED BY [REDACTED]		APPROVED FOR RELEASE BY [REDACTED]	

Approved For Release : CIA-RDP78-05867A000100390003

Sanitized - Approved For Release CIA-RDP78-05867A000100390003

CIA (PHOTO ACCESSION NO.) 167316		DATE JUN 1 1955	
AREA (AMS NO.) N	COUNTRY USSR	PROVINCE	PLACE C
GEOGRAPHIC COORDINATES		MAP REFERENCE	
TITLE MAP SHOWING POSITIONS OF NORTH POLE EXPERIMENTAL STATIONS NO. 3 AND NO. 4.			
DATE OF PICTURE 1954	SOURCE OF PICTURE [REDACTED]		25X1A
CLASSIFICATION S			
CAPTIONED BY [REDACTED]		Approved For Release : CIA-RDP78-05867A000100390003 25X1A	

Sanitized - Approved For Release CIA-RDP78-05867A000100390003

C.I.A. (PHOTO ACCESSION NO.) 197317		DATE JUN 1 1955	
AREA (AMS NO.) N	COUNTRY USSR	PROVINCE A-335	PLACE
GEOGRAPHIC COORDINATES		MAP REFERENCE	
TITLE NORTH POLE EXPERIMENTAL STATION 125 MILES FROM POLE.			
DATE OF PICTURE 1954		SOURCE OF PICTURE [REDACTED]	
CLASSIFICATION S		25X1A	
CAPTIONED BY [REDACTED]			

Approved For Release : CIA-RDP78-05867A000100390003

Sanitized - Approved For Release : CIA-RDP78-05867A000100390003

CIA (PHOTO ACCESSION NO.) 157318		H-555		JUN 1 1955	
AREA (ANS NO.) N	COUNTRY USSR	PROVINCE	PLACE	C	
GEOGRAPHIC COORDINATES		MAP REFERENCE			
TITLE NORTH POLE EXPERIMENTAL STATION NO. 3. HEAD OF STATION PYOSHNIKOV ON LEFT.					
DATE OF PICTURE 1954	SOURCE OF PICTURE		[REDACTED]		
CLASSIFICATION			25X1A		
CAPTIONED Sanitized - Approved For Release : CIA-RDP78-05867A000100390003					

Sanitized - Approved For Release CIA-RDP78-05867A000100390003

CIA (PHOTO ACCESSION NO.) 167319		DATE JUN 1 1955	
AREA (AMS NO.) N	COUNTRY USSR	PROVINCE H-555	PLACE C
GEOGRAPHIC COORDINATES		MAP REFERENCE	
TITLE NORTH POLE EXPERIMENTAL STATION NO. 3.			
DATE OF PICTURE 1954		SOURCE OF PICTURE [REDACTED]	
CLASSIFICATION 5		25X1A	
CAPTION [REDACTED]		25X1A	

Approved For Release : CIA-RDP78-05867A000100390003

Sanitized - Approved For Release CIA-RDP78-05867A000100390003

CIA (PHOTO ACCESSION NO.) 157320		DATE JUN 1 1959	
AREA (AMS NO.) N	COUNTRY USSR	PROVINCE	PLACE C
GEOGRAPHIC COORDINATES		MAP REFERENCE	
TITLE NORTH POLE EXPERIMENTAL STATION NO. 3			
DATE OF PICTURE 1954	SOURCE OF PICTURE [REDACTED]		25X1A
CLASSIFICATION S	VERIFIED BY		
CAPTIONED	Approved For Release : CIA-RDP78-05867A000100390003-2		

Sanitized - Approved For Release CIA-RDP78-05867A000100390003

CIA (PHOTO ACCESSION NO.) 157321

AREA (AMS NO.) N COUNTRY USSR PROVINCE PLACE

GEOGRAPHIC COORDINATES MAP REFERENCE

TITLE WEATHER EQUIPMENT AT NORTH POLE EXPERIMENTAL STATION NO. 3.

DATE OF PICTURE 1954 SOURCE OF PICTURE

CLASSIFICATION 5

CAPTIONED APPROVED FOR RELEASE : CIA-RDP78-05867A000100390003

Sanitized - Approved For Release : CIA-RDP78-05867A000100390003

167322 17-553 JUN 1 1955

AREA (AMS NO.)	COUNTRY	PROVINCE	PLAC
N	USSR		
GEOGRAPHIC COORDINATES		MAP REFERENCE	
TITLE			
RADIOZON FOR ATMOSPHERIC			
OBSERVATIONS AT NORTH POLE			
EXPERIMENTAL STATION NO. 3.			
DATE OF PICTURE	SOURCE OF PICTURE		
1954	[REDACTED]		
CLASSIFICATION	25X1A		
CAPTIONED BY	Approved For Release : CIA-RDP78-05867A000100390003-25X1A		

Sanitized - Approved For Release : CIA-RDP78-05867A000100390003

CIA (PHOTO ACCESSION NO.) 157323		H-553		JUN 1955		CIA-RDP78-05867A000100390003	
AREA (AMS NO.) N	COUNTRY USSR	PROVINCE	PLACE	C			
GEOGRAPHIC COORDINATES			MAP REFERENCE				
TITLE RADIZON FOR ATMOSPHERIC OBSERVATIONS AT NORTH POLE EXPERIMENTAL STATION NO. 3.							
DATE OF PICTURE 1954		SOURCE OF PICTURE [REDACTED]			25X1A		
CLASSIFICATION S							
CAPTIONED BY [REDACTED]		Sanitized - Approved For Release : CIA-RDP78-05867A000100390003					

CIA (PHOTO ACCESSION NO.) **198022** **Sanitized - Approved For Release : CIA-RDP78-05867A000100390003**

AREA (ANS NO.) **N** COUNTRY **USSR** PROVINCE **A-533** PLACE **JUN 1 1955** **C**

GEOGRAPHIC COORDINATES _____ MAP REFERENCE _____

TITLE **NORTH POLE EXPERIMENTAL STATION No. 3.**

DATE OF PICTURE **1954** SOURCE OF PICTURE 

CLASSIFICATION **5** **25X1A**

CAPTIONED BY  **Approved For Release : CIA-RDP78-05867A000100390003**

Sanitized - Approved For Release : CIA-RDP78-05867A000100390003

CIA (PHOTO ACCESSION NO.) 107320 A-533 JUN 1 1955 C

AREA (AMS NO.) N COUNTRY USSR PROVINCE PLACE

GEOGRAPHIC COORDINATES MAP REFERENCE

TITLE WEATHER EQUIPMENT AT NORTH
POLAR EXPERIMENTAL STATION NO. 3.

DATE OF PICTURE 1954 SOURCE OF PICTURE

CLASSIFICATION 5 25X1A

CAPTIONED BY [REDACTED] approved For Release : CIA-RDP78-05867A000100390003

CIA (PHOTO ACCESSION NO.) **Sanitized - Approved For Release : CIA-RDP78-05867A000100390003**

757326 **H-555** JUN 1 1955

AREA (AMS NO.) **H** COUNTRY **USSR** PROVINCE PLACE

GEOGRAPHIC COORDINATES MAP REFERENCE

TITLE
**CHECKING WEATHER EQUIPMENT
AT NORTH POLE EXPERIMENTAL
STATION NO. 3.**

DATE OF PICTURE **1954** SOURCE OF PICTURE

CLASSIFICATION **S** **25X1A**

CAPTIONED **Approved For Release : CIA-RDP78-05867A000100390003**

FORM NO. 185 REPLACES FORM 68-53 WHICH MAY BE USED **CAPTION REPORT** 10-70420-1 U.S. GOVERNMENT PRINTING OFFICE

Sanitized - Approved For Release : CIA-RDP78-05867A000100390003

JUN 1 1955

CIA (PHOTO ACCESSION NO.) 167327	AREA (AMS NO.) N	COUNTRY H-555	PROVINCE	PLACE
GEOGRAPHIC COORDINATES		MAP REFERENCE		
TITLE NORTH POLE EXPERIMENTAL STATION NO. 4.				
DATE OF PICTURE 1254	SOURCE OF PICTURE			
CLASSIFICATION S			25X1A	
CAPTIONED BY [REDACTED] Approved For Release : CIA-RDP78-05867A000100390003-25X1A				

Sanitized - Approved For Release : CIA-RDP78-05867A000100390003

CIA (PHOTO ACCESSION NO.) 167323 AREA (AMS NO.) 77-553 PROVINCE PLACE JUN 1 1955

COUNTRY GEOGRAPHIC COORDINATES MAP REFERENCE

TITLE NORTH POLE EXPERIMENTAL STATION NO. 4. CHIEF OF STATION E. I. TOLSHCHIKOV.

DATE OF PICTURE 1954 SOURCE OF PICTURE

CLASSIFICATION 5 25X1A

CAPTIONED Approved For Release : CIA-RDP78-05867A000100390003

CIA (PHOTO ACCESSION NO.) **107329** Sanitized - Approved For Release : CIA-RDP78-05867A000100390003-1

AREA (AMS NO.) **N** COUNTRY **USSR** PROVINCE _____ PLACE _____

GEOGRAPHIC COORDINATES _____ MAP REFERENCE _____

TITLE
**NORTH POLE EXPERIMENTAL
STATION NO. 4. HYDROLOGIST
A. G. TRAKHEN.**

DATE OF PICTURE **1954** SOURCE OF PICTURE _____

CLASSIFICATION **S** **25X1A**

CAPTIONED BY **Sanitized - Approved For Release : CIA-RDP78-05867A000100390003-1**

Sanitized - Approved For Release : CIA-RDP78-05867A000100390003

CIA (PHOTO ACCESSION NO.) 197330 AREA (AMS NO.) N COUNTRY USSR PROVINCE PLACE

GEOGRAPHIC COORDINATES MAP REFERENCE

TITLE MAP ON ICE CONDITIONS AT NORTH POLE EXPERIMENTAL STATION NO. 4.

DATE OF PICTURE 1954 SOURCE OF PICTURE

CLASSIFICATION S 25X1A

CAPTIONED BY Approved For Release : CIA-RDP78-05867A000100390003-4

CAPTION REPORT

Sanitized - Approved For Release CIA-RDP78-05867A000100390003

CIA (PHOTO ACCESSION NO.)

167331

AREA (AMS NO.)

COUNTRY

PROVINCE

PLACE

GEOGRAPHIC COORDINATES

MAP REFERENCE


TITLE

INSTRUMENT USED TO MEASURE
SPEED AND DIRECTION OF CURRENT
AT NORTH POLE EXPERIMENTAL
STATION NO. 4.

DATE OF PICTURE

1954

SOURCE OF PICTURE



25X1A

CLASSIFICATION

S

CAPTIONED BY



Approved For Release : CIA-RDP78-05867A000100390003-4

CAPTION REPORT

Sanitized - Approved For Release : CIA-RDP78-05867A000100390003

CIA (PHOTO ACCESSION NO.) 797332 AREA (AMS NO.) N COUNTRY PROVD PROVINCE PLACE JUN

GEOGRAPHIC COORDINATES MAP REFERENCE

TITLE EQUIPMENT USED TO MEASURE SPEED AND DIRECTION OF CURRENT AT NORTH POLE EXPERIMENTAL STATION No. 4.

DATE OF PICTURE 1954 SOURCE OF PICTURE

CLASSIFICATION 25X1A

CAPTIONED BY [REDACTED] Approved For Release : CIA-RDP78-05867A000100390003-4

Sanitized - Approved For Release : CIA-RDP78-05867A000100390003

CIA (PHOTO ACCESSION NO.)

167333

AREA (AMS NO.)

N

COUNTRY

USSR

PROVINCE

PLACE

GEOGRAPHIC COORDINATES

MAP REFERENCE

TITLE

INSTRUMENT USED TO MEASURE
SUN RADIATION AT NORTH POLE
EXPERIMENTAL STATION NO. 4.

DATE OF PICTURE

1954

SOURCE OF PICTURE



25X1A

CLASSIFICATION

S

CAPTION

proved For Release : CIA-RDP78-05867A000100390003-4

VERIFIED BY

CAPTION REPORT

Sanitized - Approved For Release: CIA-RDP78-05867A000100390003

CIA (PHOTO ACCESSION NO.) 157334	COUNTRY USSR	PROVINCE	PLACE
AREA (AMS NO.) N	MAP REFERENCE		
GEOGRAPHIC COORDINATES			

TITLE: DETERMINING LOCATION OF
~~POLOI~~ NORTH POLE EXPERIMENTAL
 STATION NO. 4.

DATE OF PICTURE 1954	SOURCE OF PICTURE [REDACTED]
CLASSIFICATION 5	

APPROVED FOR RELEASE: CIA-RDP78-05867A000100390003-4

FORM NO. 105 REPLACES FORM 89-52

CAPTION REPORT

16-70420-1 U. S. GOVERNMENT PRINTING OFFICE

Sanitized - Approved For Release: CIA-RDP78-05867A000100390003

CIA (PHOTO ACCESSION NO.) 167335

AREA (AMS NO.) N COUNTRY USSR PROVINCE PLACE

GEOGRAPHIC COORDINATES MAP REFERENCE

TITLE METER USED IN DETERMINING LOCATION OF NORTH POLE EXPERIMENTAL STATION NO. 4.

DATE OF PICTURE 1954 SOURCE OF PICTURE [REDACTED]

CLASSIFICATION 5

CAPTIONED [REDACTED] VERIFIED BY [REDACTED] 25X1A

Sanitized - Approved For Release CIA-RDP78-05867A00010039000

CIA (PHOTO ACCESSION NO.) 157336 DATE 11-5-55

AREA (AMS NO.) IV COUNTRY PROVINCE PLACE

GEOGRAPHIC COORDINATES MAP REFERENCE

TITLE NORTH POLE EXPERIMENTAL STATION No. 4.

DATE OF PICTURE 1954 SOURCE OF PICTURE [REDACTED]



CLASSIFICATION S 25X1A

CAPTIONED BY [REDACTED]

Approved For Release : CIA-RDP78-05867A000100390003-

CAPTION REPORT

Sanitized - Approved For Release : CIA-RDP78-05867A000100390003

CIA (PHOTO ACCESSION NO.) 197337		REF. NO. H-555		SERIAL NO. 301	
AREA (AMS NO.) N	COUNTRY	PROVINCE	PLACE		
GEOGRAPHIC COORDINATES		MAP REFERENCE			
TITLE NORTH POLE EXPERIMENTAL STATION NO. 4.					
DATE OF PICTURE 1954		SOURCE OF PICTURE 			
CLASSIFICATION		25X1A			
CAPTIONED  Sanitized - Approved For Release : CIA-RDP78-05867A000100390003-4					

CAPTION REPORT

Sanitized - Approved For Release : CIA-RDP78-05867A000100390003

CTA (PHOTO ACCESSION NO.) 167838

AREA (AMS NO.) N COUNTRY H-555 PROVINCE PLACE

GEOGRAPHIC COORDINATES MAP REFERENCE

TITLE NORTH POLAR EXPERIMENTAL STATION NO. 4.

DATE OF PICTURE 1054 SOURCE OF PICTURE [REDACTED] 25X1A

CLASSIFICATION 5

CAPTIONED [REDACTED] approved For Release : CIA-RDP78-05867A000100390003-4

CAPTION REPORT

Sanitized - Approved For Release : CIA-RDP78-05867A000100390003-4

CIA (PHOTO ACCESSION NO.)		767333	
AREA (AMS NO.)	COUNTRY	PROVINCE	PLACE
N		H-555	
GEOGRAPHIC COORDINATES		MAP REFERENCE	
TITLE			
IN VICINITY OF NORTH POLE			
EXPERIMENTAL STATION No. 4.			
DATE OF PICTURE	SOURCE OF PICTURE		
1954	[REDACTED]		25X1A
CLASSIFICATION			
S			
CAPTION			
[REDACTED]			

Sanitized - Approved For Release : CIA-RDP78-05867A000100390003-4

CAPTION REPORT

Sanitized - Approved For Release : CIA-RDP78-05867A00010039000

CIA (PHOTO ACCESSION NO.) 167340	LOT NO. H-555	DATE JUN 1954	PROVINCE	PLACE
AREA (AMS NO.) 4M	COUNTRY GERMANY	MAP REFERENCE		
GEOGRAPHIC COORDINATES				

TITLE ELBE RIVER FLOODS IN GDR.

DATE OF PICTURE 1954

SOURCE OF PICTURE [REDACTED]

25X1A

CLASSIFICATION Sanitized - Approved For Release : CIA-RDP78-05867A00010039000B-4

CAPTURED BY [REDACTED]

CAPTION REPORT

Sanitized - Approved For Release CIA-RDP78-05867A00010039000

CIA (PHOTO ACCESSION NO.) 157341 LOT NO. H-555 DATE 1955

AREA (AMS NO.) 4M COUNTRY GERMANY PROVINCE PLACE MAP REFERENCE

TITLE ELBE RIVER FLOODS IN GDR.


DATE OF PICTURE 1954 SOURCE OF PICTURE [REDACTED] 25X1A

CLASSIFICATION CAPTIONED BY [REDACTED]

Sanitized - Approved For Release CIA-RDP78-05867A00010039000

CAPTION REPORT

Sanitized - Approved For Release : CIA-RDP78-05867A00010039000

CIA (PHOTO ACCESSION NO.) 167342	LOT NO. H-553	PROVINCE	PLACE
AREA (AMS NO.) 4M	COUNTRY GERMANY	MAP REFERENCE	
GEOGRAPHIC COORDINATES			
TITLE ELBE RIVER FLOODS IN GDR.			
DATE OF PICTURE 1954	SOURCE OF PICTURE 		25X1A

CLASSIFICATION
CAPTIONED BY  Sanitized - Approved For Release : CIA-RDP78-05867A00010039000B-4

CAPTION REPORT

Sanitized - Approved For Release : CIA-RDP78-05867A00010039000

CIA (PHOTO ACCESSION NO.) 157353		H-558		CIA-RDP78-05867A00010039000	
AREA (AMS NO.) 4M	COUNTRY GERMANY	PROVINCE	PLACE	C	
GEOGRAPHIC COORDINATES		MAP REFERENCE			
TITLE ELBE RIVER FLOODS IN GDR					
DATE OF PICTURE 1954		SOURCE OF PICTURE [REDACTED]			
CLASSIFICATION S		25X1A			
CAPTIONED BY [REDACTED]		Approved For Release : CIA-RDP78-05867A00010039000B-4			

CAPTION REPORT

Sanitized - Approved For Release : CIA-RDP78-05867A00010039000

CIA (PHOTO ACCESSION NO.) 157344		LOT/BOX H-555	DATE JUN 67	OFFICE C
AREA (AMS NO.) 4M	COUNTRY GERMANY	PROVINCE	PLACE	
GEOGRAPHIC COORDINATES		MAP REFERENCE		
TITLE ELBE RIVER FLOODS IN GDR.				
DATE OF PICTURE 1954	SOURCE OF PICTURE [REDACTED]		25X1A	
CLASSIFICATION [REDACTED]	APPROVED BY [REDACTED]		25X1A	
CAPTIONED BY [REDACTED]		APPROVED FOR RELEASE : CIA-RDP78-05867A000100390003-4		

CAPTION REPORT

Sanitized - Approved For Release : CIA-RDP78-05867A000100390003

CIA (PHOTO ACCESSION NO.)

157345

REF ID:

A-555

CIA-RDP78-05867A000100390003

AREA (AMS NO.)

41M

COUNTRY

GERMANY

PROVINCE

PLACE

GEOGRAPHIC COORDINATES

MAP REFERENCE

TITLE

ELBE RIVER FLOODS IN GDR.

DATE OF PICTURE

054

SOURCE OF PICTURE



25X1A

CLASSIFICATION

Sanitized - Approved For Release : CIA-RDP78-05867A000100390003-4

CAPTURED BY



CAPTION REPORT

Sanitized - Approved For Release : CIA-RDP78-05867A000100390003

CIA (PHOTO ACCESSION NO.)

157346

A-535

AREA (AMB NO.)

4M

COUNTRY

GERMANY

PROVINCE

PLACE

GEOGRAPHIC COORDINATES

MAP REFERENCE


TITLE

ELBE RIVER FLOODS IN GDR.

DATE OF PICTURE

1954

SOURCE OF PICTURE



25X1A

CLASSIFICATION

CAPTIONED BY



Sanitized - Approved For Release : CIA-RDP78-05867A000100390003-4

CAPTION REPORT

Sanitized - Approved For Release CIA-RDP78-05867A000100390003-4

CIA (PHOTO ACCESSION NO.) 157347	LOT NO. H-555	PROVINCE	PLACE
AREA (ANS NO.) 4M	COUNTRY GERMANY	MAP REFERENCE	
GEOGRAPHIC COORDINATES			
TITLE ELBE RIVER FLOODS IN GDR.			
DATE OF PICTURE 1954		SOURCE OF PICTURE [REDACTED]	
CLASSIFICATION		25X1A	
CAPTIONED BY [REDACTED]			


Sanitized - Approved For Release CIA-RDP78-05867A000100390003-4

CAPTION REPORT

Sanitized - Approved For Release : CIA-RDP78-05867A000100390003

CIA (PHOTO ACCESSION NO.) 157348	REF 77-355	PROVINCE	PLACE
AREA (AMS NO.) 4M	COUNTRY GERMANY	MAP REFERENCE	

TITLE
ELBE RIVER FLOODS IN GDR.



DATE OF PICTURE 1954	SOURCE OF PICTURE 	25X1A
-------------------------	---	-------

CLASSIFICATION
Sanitized - Approved For Release : CIA-RDP78-05867A000100390003.4

CAPTIONED BY 

CAPTION REPORT

Sanitized - Approved For Release : CIA-RDP78-05867A000100390003-4

CIA (PHOTO ACCESSION NO) 167349		IT-555		JUN 1 1954	
AREA (AMS NO.) LIM	COUNTRY GERMANY	PROVINCE	PLACE		
GEOGRAPHIC COORDINATES		MAP REFERENCE			
TITLE ELBE RIVER FLOODS IN GDR.					
DATE OF PICTURE 1954		SOURCE OF PICTURE 			
CLASSIFICATION		25X1A			
CAPTIONED BY 		Sanitized - Approved For Release : CIA-RDP78-05867A000100390003-4			

CAPTION REPORT

Sanitized - Approved For Release : CIA-RDP78-05867A000100390003-4

CIA (PHOTO ACCESSION NO.) 167350		17-555		JUN 1 1954	
AREA (AMS NO.) 4M	COUNTRY GERMANY	PROVINCE	PLACE		
GEOGRAPHIC COORDINATES		MAP REFERENCE			
TITLE ELBE RIVER FLOODS IN GDR					
DATE OF PICTURE 1954		SOURCE OF PICTURE [REDACTED]			
CLASSIFICATION 5					
CAPTIONED BY [REDACTED]		VERIFIED BY [REDACTED]			

25X1A

Sanitized - Approved For Release : CIA-RDP78-05867A000100390003-4

CAPTION REPORT

Sanitized - Approved For Release : CIA-RDP78-05867A000100390003-4

CIA (PHOTO ACCESSION NO.)

167351

JUN 1 1955

AREA (AMS NO.)

40M

COUNTRY

GERMANY

PROVINCE

PLACE

GEOGRAPHIC COORDINATES

MAP REFERENCE

TITLE

ELBE RIVER FLOODS IN GDR.

DATE OF PICTURE

1954

SOURCE OF PICTURE



25X1A

CLASSIFICATION

CAPTIONED BY



For Release : CIA-RDP78-05867A000100390003-4

CAPTION REPORT

Sanitized - Approved For Release : CIA-RDP78-05867A000100390003-4

CIA (PHOTO ACCESSION NO.) 157352		JF-555		JUN 1 1955	
AREA (AMS NO.) M	COUNTRY GERMANY	PROVINCE	PLACE		
GEOGRAPHIC COORDINATES		MAP REFERENCE			
TITLE ELBE RIVER FLOODS IN GDR.					
DATE OF PICTURE 1954		SOURCE OF PICTURE			
CLASSIFICATION S		25X1A			
CAPTIONED BY		APPROVED BY: CIA-RDP78-05867A000100390003-4			

CAPTION REPORT

Sanitized - Approved For Release : CIA-RDP78-05867A000100390003-4

CIA (PHOTO ACCESSION NO.)

167353

77-555

AREA (AMS NO.)

41M

COUNTRY

GERMANY

PROVINCE

PLACE

GEOGRAPHIC COORDINATES

MAP REFERENCE

TITLE

ELBE RIVER FLOODS IN GDR

DATE OF PICTURE

1954

SOURCE OF PICTURE



25X1A

CLASSIFICATION

S

CAPTIONED BY



Sanitized - Approved For Release : CIA-RDP78-05867A000100390003-4

Sanitized - Approved For Release : CIA-RDP78-05867A000100390003

CIA (PHOTO ACCESSION NO.) 157354 J-555 JUN 1954

AREA (AMS NO.) CUM COUNTRY GERMANY PROVINCE PLACE C

GEOGRAPHIC COORDINATES MAP REFERENC

TITLE ELBE RIVER FLOODS IN GDR.

DATE OF PICTURE 1954 SOURCE OF PICTURE [REDACTED] 25X1A

CLASSIFICATION S

CAPTURED BY [REDACTED]

For Release : CIA-RDP78-05867A000100390003-25X1A

FORM NO. 185 REPLACES FORM 89-53 WHICH MAY BE USED

CAPTION REPORT 16-70570-1 U. S. GOVERNMENT PRINTING OFFICE

CIA (PHOTO ACCESSION) Sanitized - Approved For Release: CIA-RDP78-05867A000100390003-4

167355

7-333 JUN 1954

AREA (ANS NO.)

4M

COUNTRY

GERMANY

PROVINCE

PLACE

GEOGRAPHIC COORDINATES

MAP REFERENCE

TITLE

ELBE RIVER FLOODS IN GDR.

DATE OF PICTURE

1954

SOURCE OF PICTURE



CLASSIFICATION

3

25X1A

CAPTIONED BY



VERIFIED BY

Sanitized - Approved For Release: CIA-RDP78-05867A000100390003-4

25X1A

Sanitized - Approved For Release : CIA-RDP78-05867A000100390003-

CIA (PHOTO ACCESSION NO.) 157356 27-555 JUN 1 1955

AREA (AMS NO.) 4M COUNTRY GERMANY PROVINCE PLACE

GEOGRAPHIC COORDINATES MAP REFERENCE

TITLE ELBE RIVER FLOODS IN GDR

DATE OF PICTURE 1954 SOURCE OF PICTURE

CLASSIFICATION 5 25X1A

CAPTIONED BY For Release : CIA-RDP78-05867A000100390003-

Sanitized - Approved For Release : CIA-RDP78-05867A000100390003-

CIA (PHOTO ACCESSION NO.) 167357 7-555

AREA (AMS NO.) 4M COUNTRY GERMANY PROVINCE PLACE

GEOGRAPHIC COORDINATES MAP REFERENCE

TITLE ELBE RIVER FLOODS IN GDR.

DATE OF PICTURE 1954 SOURCE OF PICTURE [REDACTED]

CLASSIFICATION 25X1A

CAPTIONED BY [REDACTED]

Sanitized - Approved For Release : CIA-RDP78-05867A000100390003-

CIA (PHOTO ACCESSION NO.) 157350 Sanitized - Approved For Release - CIA-RDP78-05867A000100390003-4

AREA (ANS NO.) 3500N COUNTRY USSR PROVINCE LATVIAN SSR PLACE RIGA

GEOGRAPHIC COORDINATES 56 57N 24 09E MAP REFERENCE C-F

TITLE KENERI HEALTH RESORT.

DATE OF PICTURE 1954 SOURCE OF PICTURE [REDACTED]

CLASSIFICATION S 25X1A

CAPTIONED BY [REDACTED] VERIFIED BY [REDACTED] or Release : CIA-RDP78-05867A000100390003-4

CIA (PHOTO ACCESSION NO.) **Sanitized - Approved For Release: CIA-RDP78-05867A000100390003-4**

197359

A-333

JULY 1954

AREA (AMS NO.)

35MM

COUNTRY

USSR

PROVINCE

LATVIAN SSR

PLACE

RIGA

GEOGRAPHIC COORDINATES

MAP REFERENCE

56 57N 24 09E

C-F

TITLE

KENERI HEALTH RESORT.

DATE OF PICTURE

1954

SOURCE OF PICTURE



25X1A

CLASSIFICATION

S

CAPTURED BY



or Release: CIA-RDP78-05867A000100390003-4

25X1A

Sanitized - Approved For Release: CIA-RDP78-05867A000100390003-4

CT# (PHOTO ACCESSION NO.) 167300
AREA (AMS NO.) 35MN COUNTRY USSR PROVINCE LATVIAN SSR PLACE RIGA

GEOGRAPHIC COORDINATES 56 57N 24 09E MAP REFERENCE C-F

TITLE KENERI HEALTH RESORT.

DATE OF PICTURE 1954 SOURCE OF PICTURE [REDACTED]

CLASSIFICATION S 25X1A

CAPTIONED BY [REDACTED] VERIFIED BY For Release: CIA-RDP78-05867A000100390003-4 25X1A

CIA (PHOTO ACCESSION NO.) 19738 Sanitized - Approved For Release - CIA-RDP78-05867A000100390003-4

LOT NO. 77533 PROVINCE ATVIAN SSR PLACE RIGA JUN 1 1955

AREA (AMS NO.) 3500N COUNTRY USSR MAP REFERENCE C-F

GEOGRAPHIC COORDINATES 56 57N 24 09E

TITLE MAVERI BEACH.

DATE OF PICTURE 1954

SOURCE OF PICTURE [REDACTED]

CLASSIFICATION 25X1A

CAPTIONED BY [REDACTED]

VERIFIED BY Release : CIA-RDP78-05867A000100390003-4

CIA (PHOTO ACCESSION NO.)

Sanitized - Approved For Release : CIA-RDP78-05867A000100390003

AREA (AMS NO.)

271/USSR

COUNTRY

EUROPEAN RSFSR

PROVINCE

MOSCOW

PLACE

BLAST/ELEKTROSTAL

GEOGRAPHIC COORDINATES

55 47 N 38 28 E

MAP REFERENCE

C-F 6

TITLE

NOVO KRAMATORSK MACHINE BUILDING PLANT

DATE OF PICTURE

1953

SOURCE OF PICTURE



25X1A

CLASSIFICATION

S

CAPTIONED BY

DK

Sanitized - Approved For Release : CIA-RDP78-05867A000100390003

CIA (PHOTO ACCESSION NO.) 167369 Sanitized - Approved For Release : CIA-RDP78-05867A000100390003-1

AREA (AMS NO.) 4N COUNTRY USSR PROVINCE UKRAINIAN SSR PLACE KHARKOV

MAY 31 1955

GEOGRAPHIC COORDINATES 50 00N 36 15E MAP REFERENCE C-F 6

TITLE ELECTRIC TRACTOR KPV-15 AT AGRICULTURAL FAIR.

DATE OF PICTURE 1953 SOURCE OF PICTURE [REDACTED]

CLASSIFICATION S 25X1A

CAPTIONED BY DK Sanitized - Approved For Release : CIA-RDP78-05867A000100390003

Sanitized - Approved For Release : CIA-RDP78-05867A000100390003-

CIA (PHOTO ACCESSION NO.) 157364
AREA (AMS NO.) 4/N
COUNTRY USSR
PROVINCE UKRAINIAN SSR
PLACE KHARKOV
DATE MAY 31 1955

GEOGRAPHIC COORDINATES 50 CON 36 15 E
MAP REFERENCE C-1-F 6

TITLE
TEA HARVESTING MACHINE AT
AGRICULTURAL FAIR.

DATE OF PICTURE 1953
SOURCE OF PICTURE [REDACTED]
CLASSIFICATION S
25X1A

CAPTIONER BY OR
Sanitized - Approved For Release : CIA-RDP78-05867A000100390003-

CIA (PHOTO ACCESSION NO.) **167365** Sanitized - Approved For Release : CIA-RDP78-05867A000100390003-
MAY 31 1955

AREA OR NO. **28** COUNTRY **USSRS / EUROPEAN RSFSR** PROVINCE **ROSTOV** PLACE **DELAST**
GEOGRAPHIC COORDINATES MAP REFERENCE

TITLE **DORURSK KOLKHOZ WATER SPRAYING MACHINE.**

DATE OF PICTURE **1953** SOURCE OF PICTURE  25X1A

CLASSIFICATION **S** CAPTIONED BY **OK** Sanitized - Approved For Release : CIA-RDP78-05867A000100390003-
VERIFIED BY

CIA (PHOTO ACCESSION NO.) 167809 Sanitized - Approved For Release : CIA-RDP78-05867A000100390003-

AREA (AMS NO.) 28N/USJES COUNTRY EUROPEAN RSFSR PROVINCE ROSTOV OBLAST PLACE 4/2 MAY 31 1955

GEOGRAPHIC COORDINATES MAP REFERENCE

TITLE DORURSK KOLKHOZ WATER SPRAYING MACHINE.

DATE OF PICTURE 1953 SOURCE OF PICTURE [REDACTED]

CLASSIFICATION 25X1A

CAPTIONED BY [Signature] Sanitized - Approved For Release : CIA-RDP78-05867A000100390003-

CIA PHOTO ACCESSION NO. **197307** **Sanitized - Approved For Release : CIA-RDP78-05867A000100390003-**

AREA (AMS NO.) 4N	COUNTRY USSR	PROVINCE UKRAINIAN SSR	PLACE KIEV
GEOGRAPHIC COORDINATES 50 27N 30 32E		MAP REFERENCE C-FILE	

TITLE
KALININ Square.

DATE OF PICTURE ---	SOURCE OF PICTURE ---
20 APRIL 1955 25X1A	

CLASSIFICATION
OUO

CAPTIONED BY **DFS** **Sanitized - Approved For Release : CIA-RDP78-05867A000100390003-**

CIA (PHOTO ACCESSION NO) **157300** **Sanitized - Approved For Release : CIA-RDP78-05867A000100390003-** **26 MAY 1975**

AREA (AMS NO) **41N** COUNTRY **USSR** PROVINCE **UKRAINIAN SSR** PLACE **KIEV**

GEOGRAPHIC COORDINATES **50 27N 30 32E** MAP REFERENCE **C-FILE**

TITLE **Stalin Square**

DATE OF PICTURE **---** SOURCE OF PICTURE **---**

CLASSIFICATION **OUC** **20 APRIL 1955** **25X1A**

CAPTIONED BY **dfs** **Sanitized - Approved For Release : CIA-RDP78-05867A000100390003-** VERIFIED BY **dfs**

CIA (PHOTO ACCESSION NO.)				Sanitized - Approved For Release : CIA-RDP78-05867A000100390003			
AREA (AMS NO.)		COUNTRY		PROVINCE		PLACE	
157303		USSR		UKRAINIAN SSR		KIEV	
GEOGRAPHIC COORDINATES				MAP REFERENCE			
50 27N 30 32E				C-FILE			
TITLE							
Chestnut Alley on Kreshchatik Street Khreshchatik Street.							
DATE OF PICTURE				SOURCE OF PICTURE			
---				---			
CLASSIFICATION				20 APRIL 1955 25X1A			
CUO							
CAPTIONED BY				VERIFIED BY			
DPS				Sanitized - Approved For Release : CIA-RDP78-05867A000100390003			

CIA (PHOTO ACCESSION NO.)

LOT NO.

Sanitized - Approved For Release : CIA-RDP78-05867A000100390003-
168370 25 MAY 1975

AREA (AMS NO.)

COUNTRY

PROVINCE

PLACE

41N

USSR

UKRAINIAN SSR

KIEV

GEOGRAPHIC COORDINATES

MAP REFERENCE

50 27N 30 32E

C-FILE

TITLE

FRANK [Dramatic Theater] Order of Lenin
Academic Ukrainian Dramatic Theater.

DATE OF PICTURE

SOURCE OF PICTURE

[REDACTED], 20 APRIL 1955 25X1A

CLASSIFICATION

OUO

CAPTIONED BY

VERIFIED BY

Sanitized - Approved For Release : CIA-RDP78-05867A000100390003

Sanitized - Approved For Release : CIA-RDP78-05867A000100390003
1573.1 H-1467 26 MAY 1955

CIA (PHOTO ACCESSION NO.)		PROVINCE		PLACE	
AREA (AMS NO.)		COUNTRY	UKRAINIAN SSR	KIEV	
GEOGRAPHIC COORDINATES		MAP REFERENCE			
50 27N 30 32E		G-FILE			
TITLE					
Podil district on Dnieper River					
Podil					
DATE OF PICTURE		SOURCE OF PICTURE			
CLASSIFICATION		20 APRIL 1955 25X1A			
OUC					
CAPTIONED BY		VERIFIED BY			
Sanitized - Approved For Release : CIA-RDP78-05867A000100390003		Sanitized - Approved For Release : CIA-RDP78-05867A000100390003			

CIA (PHOTO ACCESSION NO.) **157374** **Sanitized - Approved For Release : CIA-RDP78-05867A000100390003**

AREA (AMS NO.) **4N** COUNTRY **USSR** PROVINCE **UKRAINIAN SSR** PLACE **Odessa**
GEOGRAPHIC COORDINATES **46:29N 30:44E** MAP REFERENCE **c-file 3**

TITLE **[House] of I. I. Mechnikov.**
Farmer home

DATE OF PICTURE _____ SOURCE OF PICTURE _____

CLASSIFICATION **040** **20 April 1955 25X1A**

CAPTIONED BY **MS** **Sanitized - Approved For Release : CIA-RDP78-05867A000100390003**

CIA (PHOTO ACCESSION NO.) **Sanitized - Approved For Release : CIA-RDP78-05867A000100390003**

137373 H-1465 26 May 1955

AREA (AMS NO.) 4N COUNTRY USSR PROVINCE Ukrainian SSR PLACE Odessa

GEOGRAPHIC COORDINATES 46:29N 30:44E MAP REFERENCE C-file 4/3/4

TITLE Art Gallery

DATE OF PICTURE SOURCE OF PICTURE

CLASSIFICATION 040 [20 April 1955] [22 June 1955] 25X1A

CAPTIONED BY Sanitized - Approved For Release : CIA-RDP78-05867A000100390003

Sanitized - Approved For Release : CIA-RDP78-05867A000100390003

CIA (PHOTO ACCESSION NO.)			
AREA (AMS NO.)	COUNTRY	PROVINCE	PLACE
4N	USSR	UKRAINIAN SSR	ODESSA
GEOGRAPHIC COORDINATES		MAP REFERENCE	
46 29N 30 44E		C-FILE	
TITLE			
New railroad station			
DATE OF PICTURE		SOURCE OF PICTURE	
-----		-----	
CLASSIFICATION		20 APRIL 1955 25X1A	
OUO			
CAPTIONED BY			
Sanitized - Approved For Release : CIA-RDP78-05867A000100390003			

CIA (PHOTO ACCESSION NO.) 157379 Sanitized - Approved For Release : CIA-RDP78-05867A000100390003

AREA (AMS NO.) 4N COUNTRY USSR PROVINCE UKRAINIAN SSR PLACE ODESSA

GEOGRAPHIC COORDINATES 46 29N 30 44E MAP REFERENCE C-FILE

TITLE SQUARE ON DERIBASOV STREET.

DATE OF PICTURE SOURCE OF PICTURE

CLASSIFICATION [REDACTED] 20 APRIL 1955 25X1A

CAPTIONED BY OUD DFS Sanitized - Approved For Release : CIA-RDP78-05867A000100390003

CIA (PHOTO ACCESSION NO.) **157378** Sanitized - Approved For Release : CIA-RDP78-05867A000100390003

AREA (AMS NO.) 4N	COUNTRY USSR	PROVINCE UKRAINIAN SSR	PLACE ODESSA
GEOGRAPHIC COORDINATES 46 29N 30 44E		MAP REFERENCE C-FILE	

TITLE
Soviet Army Square + Tolstoy Street.

DATE OF PICTURE	SOURCE OF PICTURE
CLASSIFICATION	20 APRIL 1955 25X1A

CAPTIONED BY **CS** VERIFIED BY **CS**
Sanitized - Approved For Release : CIA-RDP78-05867A000100390003

Sanitized - Approved For Release : CIA-RDP78-05867A000100390003

CIA (PHOTO ACCESSION NO.) 157377

AREA (AMS NO.) 21N COUNTRY USSR PROVINCE UKRAINIAN SSR PLACE ODESSA

GEOGRAPHIC COORDINATES 46 27N 30 14E MAP REFERENCE C-FILE

TITLE Building of Oblast Committee of ~~the~~ Communist Party of Soviet Union.

DATE OF PICTURE SOURCE OF PICTURE

CLASSIFICATION 20 APRIL 1955 25X1A

CAPTIONED BY Sanitized - Approved For Release : CIA-RDP78-05867A000100390003-4

CIA (PHOTO ACCESSION NO.) **197378** Sanitized - Approved For Release : CIA-RDP78-05867A000100390003-2
LOT NO. **104-145** DATE **20 APR 1977**

AREA (AMS NO.) 4N	COUNTRY USSR	PROVINCE UKRAINIAN SSR	PLACE OD. SSA
-----------------------------	------------------------	----------------------------------	-------------------------

GEOGRAPHIC COORDINATES 46 29N 30 44E	MAP REFERENCE C-FILE
--	--------------------------------

TITLE
State Historical Museum.

DATE OF PICTURE	SOURCE OF PICTURE
-----------------	-------------------

CLASSIFICATION **[REDACTED]** **20 APRIL 1955** **25X1A**

CAPTIONED BY **CLD** VERIFIED BY **SA**
Sanitized - Approved For Release : CIA-RDP78-05867A000100390003-2

CIA (PHOTO ACCESSION NO.) **Sanitized - Approved For Release : CIA-RDP78-05867A000100390003**

197379

H-1465

26 MAY 1955

AREA (AMS NO.) **34 N** COUNTRY **USSR** PROVINCE **Moldavian SSR** PLACE **Kishinev**

GEOGRAPHIC COORDINATES **47:00N 28:50E** MAP REFERENCE **C-file**

TITLE **Art Museum.**

DATE OF PICTURE _____ SOURCE OF PICTURE _____
25X1A [REDACTED] **20 April 1955**

CLASSIFICATION _____
CAPTIONED BY **040** **Sanitized - Approved For Release : CIA-RDP78-05867A000100390003**
075

Sanitized - Approved For Release : CIA-RDP78-05867A000100390003

CIA PHOTO ACCESSION NO. 167300

AREA (AMS NO.) 34N COUNTRY USSR PROVINCE MOLDAVIAN SSR PLACE KISHINEV

GEOG. APHC COORDINATES 47 00N 28 50E MAP REFERENCE C-FILE

TITLE Entrance to Pushkin Park

DATE OF PICTURE SOURCE OF PICTURE 20 APRIL 1955 25X1A

CLASSIFICATION OUC CAPTIONED BY Sanitized - Approved For Release : CIA-RDP78-05867A000100390003-4

CAPTION REPORT

Sanitized - Approved For Release : CIA-RDP78-05867A000100390003-4

CIA (PHOTO ACCESSION NO.) 167891		H-1405		26 MAY 1977	
AREA (AMS NO.) 34N	COUNTRY USSR	PROVINCE MOLDAVIAN SSR	PLACE KISHINEV		
GEOGRAPHIC COORDINATES 47 00N 28 50E		MAP REFERENCE G-FILE			
TITLE LAKE IN Komsomol Central Park of Culture + Rest.					
DATE OF PICTURE		SOURCE OF PICTURE			
[REDACTED]		[REDACTED]			
CLASSIFICATION		20 APRIL 1955		25X1A	
CAPTIONED BY DUO D/S		VERIFIED BY [REDACTED]			

Sanitized - Approved For Release : CIA-RDP78-05867A000100390003-4

Sanitized - Approved For Release : CIA-RDP78-05867A000100390003-4

107330
107330

CIA (PHOTO ACCESSION NO.)

AREA (AMS NO.) 34N COUNTRY USSR PROVINCE MOLDAVIAN SSR PLACE KISHINEV

GEOGRAPHIC COORDINATES 47 00N 28 50E MAP REFERENCE C-FILE

TITLE Hotel "Moldava"

DATE OF PICTURE SOURCE OF PICTURE

20 APRIL 1955 25X1A

CLASSIFICATION

CAPTIONED BY

Sanitized - Approved For Release : CIA-RDP78-05867A000100390003-4

CAPTION REPORT

Sanitized - Approved For Release : CIA-RDP78-05867A000100390003-4

CIA (PHOTO ACCESSION NO.) 167382		H-145		26 MAY 1955	
AREA (AMS NO.) 314	COUNTRY USSR	PROVINCE MOLDAVIAN SSR	PLACE KISHINEV		
GEOGRAPHIC COORDINATES 47 30N 28 50E		MAP REFERENCE C-FILE			
TITLE Stiote Bank.					
DATE OF PICTURE		SOURCE OF PICTURE			
		20 APRIL 1955		25X1A	
CLASSIFICATION					
CAPTIONED BY		VERIFIED BY			
		20 APRIL 1955			

Sanitized - Approved For Release : CIA-RDP78-05867A000100390003-4

CAPTION REPORT

Sanitized - Approved For Release : CIA-RDP78-05867A000100390003-

157309 H-1125A JUN 2 1955

AREA (AMS NO) 37N/USSR/N.EUROPEAN RSFSR/COUNTRY USSR/PROVINCE GORKHY BLAZH/PLACE GORKHY

GEOGRAPHIC COORDINATES 56 20N 44 00E MAP REFERENCE D-K

TITLE HYDROELECTRIC STATION UNDER CONSTRUCTION. PART 1 OF 2 - PART PANORAMA

DATE OF PICTURE 1954 SOURCE OF PICTURE [REDACTED]

CLASSIFICATION [REDACTED] 25X1A

CAPTIONED BY DA Sanitized - Approved For Release : CIA-RDP78-05867A000100390003-

Sanitized - Approved For Release : CIA-RDP78-05867A000100390003-4

CIA (PHOTO ACCESSION NO.)

LOT NO. 11257

AREA (AMS NO.) 3710/USRI/EUROPEAN/RSSR/

COUNTRY

JUN 2 1955

GEOGRAPHIC COORDINATES

56 20N 44 00E

PROVINCE

MAP REFERENCE

GORHY OBLAST / GORHY C-F

TITLE

HYDROELECTRIC STATION UNDER CONSTRUCTION. PART 2 OF 2-PART PANORAMA.

DATE OF PICTURE

1954

SOURCE OF PICTURE



CLASSIFICATION

S

25X1A

CAPTIONED BY

DK

Sanitized - Approved For Release : CIA-RDP78-05867A000100390003-4

CIA (PHOTO ACCESSION NO.)

1573 Sanitized - Approved For Release : CIA-RDP78-05867A000100390003-4

AREA (AMS NO.)

1380

COUNTRY

HUNGARY

PROVINCE

WEST

PLACE

BUDAPEST

GEOGRAPHIC COORDINATES

47 30N 19 05E

MAP REFERENCE

C-F

TITLE

MAY DAY CELEBRATION.

DATE OF PICTURE

1954

SOURCE OF PICTURE

CLASSIFICATION

S

25X1A

CAPTIONED BY

DK

VERIFIED BY

Sanitized - Approved For Release : CIA-RDP78-05867A000100390003-4

CIA (PHOTO ACCESSION NO.) 157307 Sanitized - Approved For Release: CIA-RDP78-05867A000100390003-4

AREA (ANS NO.) 3237 m COUNTRY HUNGARY PROVINCE PEST PLACE BUDAPEST

GEOGRAPHIC COORDINATES 47 30N 19 05 E MAP REFERENCE C-F

TITLE MAY DAY CELEBRATION

DATE OF PICTURE 1954 SOURCE OF PICTURE [REDACTED]

CLASSIFICATION J 25X1A

CAPTIONED BY DR Sanitized - Approved For Release: CIA-RDP78-05867A000100390003-4

CIA (PHOTO ACCESSION NO.) 197388 Sanitized - Approved For Release : CIA-RDP78-05867A000100390003-4

AREA (AMS NO.) 27N/COUNTRY USSR/PROVINCE N. EUROPEAN RSFSR/MOSCOW OBLAST/MOSCOW

GEOGRAPHIC COORDINATES 55 45 N 37 35 E MAP REFERENCE C - F

TITLE ALL UNION AGRICULTURAL EXHIBIT.

DATE OF PICTURE 1954 SOURCE OF PICTURE [REDACTED]

CLASSIFICATION S 25X1A

CAPTIONED BY OK Sanitized - Approved For Release : CIA-RDP78-05867A000100390003-4

CIA (PHOTO ACCESSION NO.) 157309 Sanitized - Approved For Release : CIA-RDP78-05867A000100390003-4

AREA (AMS NO.) 27N/USSE/ U. EUROPEAN BS/SR / COUNTRY U.S.S.R. PROVINCE Moscow Oblast PLACE Moscow

GEOGRAPHIC COORDINATES 55 45N 37 35E MAP REFERENCE C - F 6/4

TITLE ALL UNION AGRICULTURAL EXHIBIT.

DATE OF PICTURE 1954 SOURCE OF PICTURE [REDACTED]

CLASSIFICATION S 25X1A

CAPTIONED BY [REDACTED] Sanitized - Approved For Release : CIA-RDP78-05867A000100390003-4

Sanitized - Approved For Release : CIA-RDP78-05867A000100390003-4

CIA (PHOTO ACCESSION NO.) 767330
AREA (ANS NO.) LIN COUNTRY USSR PROVINCE UKRAINIAN SSR PLACE MAP REFERENCE

TITLE LENIN BOKIHOZ NEAR ODESSA.

DATE OF PICTURE 1954 SOURCE OF PICTURE [REDACTED]

CLASSIFICATION 25X1A
CAPTIONED BY S

Sanitized - Approved For Release : CIA-RDP78-05867A000100390003-4

Sanitized - Approved For Release : CIA-RDP78-05867A000100390003-4

137351 H-1125A JUN 2 1955

AREA (AMS NO.) 4N COUNTRY USSR PROVINCE UKRAINIAN SSR PLACE

GEOGRAPHIC COORDINATES MAP REFERENCE

TITLE LENIN BOLSHEVIZ NEAR ODESSA.

DATE OF PICTURE 1954 SOURCE OF PICTURE

CLASSIFICATION S

CAPTIONED BY OR Sanitized - Approved For Release : CIA-RDP78-05867A000100390003-4

Sanitized - Approved For Release : CIA-RDP78-05867A000100390003-4

CIA (PHOTO ACCESSION NO.) 157330
AREA (AMS NO.) 41N COUNTRY USSR PROVINCE UKRAINIAN SSR PLACE
GEOGRAPHIC COORDINATES MAP REFERENCE

TITLE GRAIN ELEVATOR ON LENIN HOUKHOT NEAR ODESSA.

DATE OF PICTURE 1954 SOURCE OF PICTURE [REDACTED]

CLASSIFICATION 25X1A

CAPTIONED BY [Signature] Sanitized - Approved For Release : CIA-RDP78-05867A000100390003-4

CIA (PHOTO ACCESSION NO.) 167391
Sanitized - Approved For Release : CIA-RDP78-05867A000100390003-4
JUN 2 1955

AREA (AMS NO.) 22
COUNTRY U.S.S.R./N. EUROPEAN R8FSR/Moscow
PLACE Oblast/Moscow
GEOGRAPHIC COORDINATES 55 45N 37 35E
MAP REFERENCE C-F

DATE OF PICTURE 1954

SOURCE OF PICTURE [REDACTED]

25X1A

CLASSIFICATION S
CAPTIONED BY DR

Sanitized - Approved For Release : CIA-RDP78-05867A000100390003-4

Sanitized - Approved For Release : CIA-RDP78-05867A000100390003-4

CIA (PHOTO ACCESSION NO.)

10000

LOT NO.

AREA (AMS NO.)

4N

COUNTRY

USSR

PROVINCE

UKRAINIAN SR

PLACE

LIVADIYA

JUN 2 1955

GEOGRAPHIC COORDINATES

44 29N

34 09E

MAP REFERENCE

TITLE

C-1F

DATE OF PICTURE

1954

SOURCE OF PICTURE



CLASSIFICATION

S

25X1A

CAPTIONED BY

DK

Sanitized - Approved For Release : CIA-RDP78-05867A000100390003-4

CIA (PHOTO ACCESSION NO.)

LOT NO.

757

Sanitized - Approved For Release: CIA-RDP78-05867A000100390003-4

AREA (AKS NO.)

COUNTRY

PROVINCE

JUN 9 1955

PLACE

GEOGRAPHIC COORDINATES

N | USSR

MAP REFERENCE

TITLE

25T SELF-DUMPING TRUCK BEING EXHIBITED AT COPENHAGEN DENMARK.

DATE OF PICTURE

1954

SOURCE OF PICTURE



CLASSIFICATION

25X1A

CAPTIONED BY

DK

VERIFIED BY

Sanitized - Approved For Release: CIA-RDP78-05867A000100390003-4

Sanitized - Approved For Release : CIA-RDP78-05867A000100390003-4

CIA (PHOTO ACCESSION NO.) 100-300

AREA (AMS NO.) N COUNTRY USSR PROVINCE PLACE

GEOGRAPHIC COORDINATES MAP REFERENCE

TITLE THREE-ROW BEET HARVESTER

BEING EXHIBITED AT COPENHAGEN

DENMARK.

DATE OF PICTURE 1954 SOURCE OF PICTURE

CLASSIFICATION 25X1A

CAPTIONED BY

Sanitized - Approved For Release : CIA-RDP78-05867A000100390003-4

Sanitized - Approved For Release : CIA-RDP78-05867A000100390003-4

CIA (PHOTO ACCESSION NO.) 158557

AREA (AMS NO.) N COUNTRY USSR PROVINCE PLACE

GEOGRAPHIC COORDINATES MAP REFERENCE

TITLE
LATHE BEING EXHIBITED AT
COPENHAGEN DENMARK

DATE OF PICTURE 1954 SOURCE OF PICTURE [REDACTED]

CLASSIFICATION S 25X1A

CAPTIONED BY [Signature] Sanitized - Approved For Release : CIA-RDP78-05867A000100390003-4

CIA (PHOTO ACCESSION NO.) 197330
Sanitized - Approved For Release : CIA-RDP78-05867A000100390003-4

AREA (AMS NO.) N COUNTRY USSR PROVINCE PLACE

GEOGRAPHIC COORDINATES MAP REFERENCE 534

TITLE MACHINE EXHIBITION AT
COPENHAGEN DENMARK.

DATE OF PICTURE 1954 SOURCE OF PICTURE [REDACTED] 25X1A

CLASSIFICATION S
CAPTIONED BY Sanitized - Approved For Release : CIA-RDP78-05867A000100390003-4