

CIA (PHOTO ACCESSION NO.) 164509		Approved For Release 1999/09/09 : CIA-RDP78-05867A000100380015-2	
AREA (ANS NO.) 314 M	COUNTRY GERMANY	PROVINCE MECKLENBURG-VORPOMMERN	PLACE SASSNITZ (HA)
GEOGRAPHIC COORDINATES 54 31 N 13 39 E		MAP REFERENCE C FILE	
TITLE			
<p>[HARBOR] COASTLINE NORTH OF TOWN. SEE CIA</p> <p>THROUGH [Ref 27-49].</p>			
25X1A			
DATE OF PICTURE MAY 1954	SOURCE [REDACTED] (19 Oct. 1954) [26]		
CLASSIFICATION [REDACTED]			
CAPTURED BY		VERIFIED BY	
Approved For Release 1999/09/09 : CIA-RDP78-05867A000100380015-2		Approved For Release 1999/09/09 : CIA-RDP78-05867A000100380015-2	

CIA (PHOTO ACCESSION NO.) 164508				Approved For Release 1999/09/09 : CIA-RDP78-05867A000100380015-2			
AREA (AMS NO.) 314 N		COUNTRY GERMANY		PROVINCE MECKLENBURG-VORPOMERN		PLACE SABSHITZ (NY)	
GEOGRAPHIC COORDINATES 54 31 N 13 39 E				MAP REFERENCE C FILE			
TITLE							
[H NDBR] COASTLINE NORTH OF TOWN. SEE CIA							
THRU [Ref 26-49]							
25X1A							
DATE OF PICTURE MAY 1954		SOURCE [REDACTED]		19 OCT. 1957		[27]	
CLASSIFICATION C							
CAPTIONED BY Approved For Release 1999/09/09 : CIA-RDP78-05867A000100380015-2							

CIA (PHOTO ACCESSION NO.) 164507				Approved For Release 1999/09/09 : CIA-RDP78-05867A000100380015-2			
AREA (AMS NO.) 31A M		COUNTRY GERMANY		PROVINCE MECKLENBURG-VORPOMERN		PLACE S-ROBITZ (NA)	
GEOGRAPHIC COORDINATES 54 31 N 13 39 E				MAP REFERENCE C FILE			
TITLE							
<p>[H INCH] COASTLINE NORTH OF TOWN. SEE CIA THRU [Ref. 26-49]</p>							
<p style="text-align: center;">25X1A</p>							
DATE OF PICTURE MAY 1954		SOURCE [19 Oct. 1954] [28]					
CLASSIFICATION C							
CAPTIONED BY Approved For Release 1999/09/09 : CIA-RDP78-05867A000100380015-2							

CIA (PHOTO ACCESSION NO.) 164508				Approved For Release 1999/09/09 : CIA-RDP78-05867A000100380015-2 6-318A				5 Dec 55			
AREA (ANS NO.) 314 M		COUNTRY GERMANY		PROVINCE MECKLENBURG-VORPOMMERN		PLACE SASSNITZ					
GEOGRAPHIC COORDINATES 54 31 N 13 39 E						MAP REFERENCE C FILE					
TITLE SOUTH HARBOR											
DATE OF PICTURE May 54											
SOURCE [REDACTED] 19 Oct. 57 [250]											
CLASSIFICATION C											
CAPTIONED BY Approved For Release 1999/09/09 : CIA-RDP78-05867A000100380015-2											

CIA (PHOTO ACCESSION NO.) 162509				Approved For Release 1999/09/09 : CIA-RDP78-05867A000100380015-2			
AREA (ANS NO.) 314 M		COUNTRY GERMANY		PROVINCE MECKLENBURG-VORPOMMERN		PLACE SASSNITZ	
GEOGRAPHIC COORDINATES 54 31 N 13 39 E				MAP REFERENCE C FILE			
TITLE SOUTH HARBOR [AASA]							
DATE OF PICTURE MAY 54 [REDACTED] 19 OCT. 54 [51]							
CLASSIFICATION C							
CAPTIONED BY Approved For Release 1999/09/09 : CIA-RDP78-05867A000100380015-2				VERIFIED BY			

CIA (PHOTO ACCESSION NO.) **104210** Approved For Release 1999/09/09 : CIA-RDP78-05867A000100380015-2

AREA (AMS NO.) **314 N** COUNTRY **GERMANY** PROVINCE **HECKLENBURG-YORPDRUM** PLACE **SASSNITZ**

GEOGRAPHIC COORDINATES **54 31 N 13 39 E** MAP REFERENCE **C FILE**

TITLE

NORTH AREA OF MASON. SEE CIA [Ref 14]

25X1A

DATE OF PICTURE **MAY 1954** SOURCE OF PICTURE **19 OCT. 54 [19a]**

CLASSIFICATION **C**

CAPTURED BY **YPC** VERIFIED BY **YPC** Approved For Release 1999/09/09 : CIA-RDP78-05867A000100380015-2

SECRET

Approved For Release 1999/09/09 : CIA-RDP78-05867A000100380015-2

Next 1 Page(s) In Document Exempt

Approved For Release 1999/09/09 : CIA-RDP78-05867A000100380015-2

CIA (PHOTO ACCESSION NO.)		LOT NO.	
104513		7-1315	
Approved For Release 1999/09/09 : CIA-RDP78-05867A000100380015-2			
AREA (AMS NO.)	COUNTRY	PROVINCE	PLACE
26K	ADEN PROTECTORATE		LITTLE ADEN
GEOGRAPHIC COORDINATES		MAP REFERENCE	
12 45N 24 50E		C FIVE	
TITLE			
DOCK FACILITIES UNDER CONSTRUCTION FOR NEW ANGLO-IRANIAN OIL COMPANY REFINERY.			
STATINTL			
DATE OF PICTURE	[REDACTED]		
DATE OF PICTURE	1953		
CLASSIFICATION	SECRET		
CAPTIONED BY	Approved For Release 1999/09/09 : CIA-RDP78-05867A000100380015-2		

CIA (PHOTO ACCESSION NO.) 164514		LOT NO. H-164		APPROVED FOR RELEASE 1999/09/09 : CIA-RDP78-05867A000100380015-2	
AREA (AMS NO.) 713 J	COUNTRY PERU	PROVINCE PIURA	PLACE TAKARA		
GEOGRAPHIC COORDINATES 4°25' S 81°20' W		MAP REFERENCE 1/2/5			
TITLE INTERNATIONAL PETROLEUM CORPORATION TANK FARM, CENTER BACKGROUND, FROM AIRBORNE BACKGROUND LOOKING TOWARD WATERFRONT, PERU IDENTIFIED ROAD					
25X1A					
DATE OF PICTURE Sept-Nov 1954	SOURCE OF PICTURE [REDACTED]				
CLASSIFICATION C	(1)				
CAPTIONED BY Approved For Release 1999/09/09 : CIA-RDP78-05867A000100380015-2					

Approved For Release 1999/09/09 : CIA-RDP78-05867A000100380015-2

164515 H-164 7 April 55

AREA (AMS NO.) 513J	COUNTRY PERU	PROVINCE LA LIBERTAD	PLACE
GEOGRAPHIC COORDINATES		MAP REFERENCE 4/4	
TITLE CHICLIN - TRUJILLO ROAD, 20 MILES OUT OF TRUJILLO.			
[CHICLIN]			
CHICLIN 2 32 S 72 05 W		TRUJILLO 5 34 S 73 46	
7 50 S 79 10' W 25X1A		5 34 S 80 49	
DATE OF PICTURE Sept-Nov 1954	SOURCE OF	8 07 79 02	
CLASSIFICATION	(3)		
CAPTIONED BY M	VERIFIED BY		

Approved For Release 1999/09/09 : CIA-RDP78-05867A000100380015-2

Approved For Release 1999/09/09 : CIA-RDP78-05867A000100380015-2

164516 H-164 2 April 55

AREA (AMS NO.) 513 J	COUNTRY PERU	PROVINCE LA LIBERTAD	PLACE C
GEOGRAPHIC COORDINATES		MAP REFERENCE 4/5/55	
TITLE FISH CANNERY ABOUT 30 MILES SOUTH OF TRUJILLO.			
DATE OF PICTURE Sept. Nov 1954		SOURCE OF PICTURE 25X1A	
CLASSIFICATION C			
CAPTIONED BY Approved For Release 1999/09/09 : CIA-RDP78-05867A000100380015-2			

CIA (PHOTO ACCESSION NO.) 164517		LOT NO. Approved For Release 1999/09/09 : CIA-RDP78-05867A000100380015-2	
AREA (AMS NO.) 533J	COUNTRY PERU	PROVINCE ICA	PLACE C
GEOGRAPHIC COORDINATES		MAP REFERENCE 4 ^{3/4}	
TITLE ICA-LIMA ROAD. ORANGE GROVE ABOUT 30 MILES FROM ICA.			
25X1A			
DATE OF PICTURE Sept-Nov. 1954	SOURCE OF PICTURE [REDACTED]		
CLASSIFICATION (S)			
CAPTIONED BY [Signature]		VERIFIED BY	
Approved For Release 1999/09/09 : CIA-RDP78-05867A000100380015-2			

CIA (PHOTO ACCESSION NO.)		LOT NO.	
164518		Approved For Release 1999/09/09 : CIA-RDP78-05867A000100380015-2	
AREA (GRS NO.)	COUNTRY	PROVINCE	PLACE
533 J	PERU	ICA	4 April 55
GEOGRAPHIC COORDINATES		MAP REFERENCE	
		4 3/4	
TITLE			
OASIS SIX MILES WEST OF ICA.			
14 04 S 75 42 W			
25X1A			
DATE OF PICTURE	SOURCE OF PHOTO		
Sept-Nov. 1954	[REDACTED]		
CLASSIFICATION	(6)		
CAPTIONED BY	VERIFIED BY		
[Signature]	Approved For Release 1999/09/09 : CIA-RDP78-05867A000100380015-2		

CIA (PHOTO ACCESSION NO.) 1645A		LOT NO. H-164		Approved For Release 1999/09/09 : CIA-RDP78-05867A000100380015-2	
AREA (AMS NO.) 733 J	COUNTRY PERU	PROVINCE LIMA	PLACE C	April 55	
GEOGRAPHIC COORDINATES		MAP REFERENCE		4 3/4	
TITLE LIMA-CERRO DE PASCO ROAD, 50 MILES EAST OF CANTA.					
11 25 S 76 38 W					
25X1A					
DATE OF PICTURE Sept-Nov. 1954	SOURCE OF PICTURE [REDACTED]				
CLASSIFICATION C	(7)				
CAPTIONED BY [Signature]	VERIFIED BY				
Approved For Release 1999/09/09 : CIA-RDP78-05867A000100380015-2					

CIA (PHOTO ACCESSION NO.) 164520		LOT NO.	
Approved For Release 1999/09/09; CIA-RDP78-05867A000100380015-2			
AREA (AMS NO.) 733 J	COUNTRY PERU	PROVINCE LIMA	PLACE 4 April 55
GEOGRAPHIC COORDINATES		MAP REFERENCE	
TITLE PAN AMERICAN HIGHWAY 50 MILES SOUTH OF LIMA. WHITE MOUNTAIN IN BACKGROUND IS SAND			
DATE OF PICTURE Sept-Nov 1954		SOURCE OF PICTURE 25X1A	
CLASSIFICATION C		(S)	
CAPTIONED BY MAK		VERIFIED BY	
Approved For Release 1999/09/09; CIA-RDP78-05867A000100380015-2			
FORM NO. 185 REPLACES FORM 68-33 WHICH MAY BE USED			

CAPTION REPORT

CIA (PHOTO ACCESSION NO.)		LOT NO.	
76450		Approved For Release 1999/09/09 : CIA-RDP78-05867A000100380015-2	
AREA (AMS NO.)	COUNTRY	PROVINCE	PLACE
633J	PERU	JUNIN	CERRO DE PASCO
GEOGRAPHIC COORDINATES		MAP REFERENCE	
10° 43' S 76° 13' W		c file 4/4	
TITLE			
CERRO DE PASCO COPPER COMPANY MINE.			
25X1A			
DATE OF PICTURE	SOURCE OF PICTURE		
Sept - Nov 1954	[REDACTED]		
CLASSIFICATION	(9)		
C			
CAPTIONED BY	VERIFIED BY		
[Signature]	Approved For Release 1999/09/09 : CIA-RDP78-05867A000100380015-2		
FORM NO. 185 1 SEP 54	REPLACES FORM 84-3 WHICH MAY BE USED		
CAPTION REPORT			
16-70936-1 U. S. GOVERNMENT PRINTING OFFICE			

CIA (PHOTO ACCESSION NO.) 164522		LOT NO. A-164		Approved For Release 1999/09/09 : CIA-RDP78-05867A000100380015-2	
AREA (AMS NO.) 711 J	COUNTRY CHILE	PROVINCE TARAPACA	PLACE IQUIQUE	4 April 55	
GEOGRAPHIC COORDINATES 20° 13' S 70° 09' W		MAP REFERENCE Map of the Americas - 1:5,000,000. WAC 1258 292			
TITLE HARBOR, PACIFIC OCEAN					
20° 13' S 70° 09' W					
DATE OF PICTURE Sept. Nov 1954		SOURCE OF PICTURE 25X1A			
CLASSIFICATION (12)					
CAPTIONED BY Approved For Release 1999/09/09 : CIA-RDP78-05867A000100380015-2					

CIA (PHOTO ACCESSION NO.) 164583		LOT NO.	
Approved For Release 1999/09/09 : CIA-RDP78-05867A000100380015-2			
AREA (ANS NO.) 211 J	COUNTRY CHILE	PROVINCE ANTOFAGASTA	PLACES ANTOFAGASTA
GEOGRAPHIC COORDINATES 23° 40' S 70° 24' W		MAP REFERENCE Office 4 ^{3/4}	
TITLE PIERS AND WATERFRONT DISTRICT.			
25X1A			
DATE OF PICTURE Sept - Nov 1954	SOURCE OF PHOTO [REDACTED]		
CLASSIFICATION C	(14)		
CAPTIONED BY MAJ	VERIFIED BY		
Approved For Release 1999/09/09 : CIA-RDP78-05867A000100380015-2			

CIA (PHOTO ACCESSION NO.)		LOT NO.	
154582		Approved For Release 1999/09/09 : CIA-RDP78-05867A000100380015-2	
AREA (ANSTNO.)	COUNTRY	PROVINCE	26 Jan 55
511 J	CHILE	O'HIGGINS	RANCAQUE
GEOGRAPHIC COORDINATES		MAP REFERENCE	
34° 10' S 70° 50' W		@ file 314	
TITLE			
BRADEN COPPER COMPANY MINES			
DATE OF PICTURE		25X1A	
November 1954		SOURCE OF PICT	
C		[REDACTED]	
CLASSIFICATION			
[Handwritten classification]			
CAPTIONED BY			
Approved For Release 1999/09/09 : CIA-RDP78-05867A000100380015-2			

CIA (FORM 570) ACCESSION NO.

164505

LOT NO.

Approved For Release 1999/09/09 : CIA-RDP78-05867A000100380015-2

AREA (AMS NO.)

511 J

COUNTRY

CHILE

PROVINCE

O'Higgins

PLACE

RANCAIGUA

GEOGRAPHIC COORDINATES

34° 10' S 70° 50' W

MAP REFERENCE

C file

3 1/2

TITLE

BRADEN COPPER COMPANY MINES.

25X1A

DATE OF PICTURE

November 1954

SOURCE OF PICTURE

CLASSIFICATION

Secret

CAPTURED BY

Approved For Release 1999/09/09 : CIA-RDP78-05867A000100380015-2

VERIFIED BY

CIA (PHOTO ACCESSION NO.) 164526		LOT NO.	
Approved For Release 1999/09/09 : CIA-RDP78-05867A000100380015-2			
AREA (AMS NO.) 511J	COUNTRY CHILE	PROVINCE O'Higgins	PLACE RANCAQUA
GEOGRAPHIC COORDINATES 34°10' S 70°58' W		MAP REFERENCE C file	26 Jan 55 3/4
TITLE BRADEN COPPER COMPANY HOUSING.			
DATE OF PICTURE November 1954		SOURCE OF PICTURE 25X1A	
CLASSIFICATION Secret			
CAPTIONED BY [Signature]		VERIFIED BY	
Approved For Release 1999/09/09 : CIA-RDP78-05867A000100380015-2			

CIA (PHOTO ACCESSION NO.)

164527

LOT NO.

Approved For Release 1999/09/09 : CIA-RDP78-05867A000100380015-2

AREA (AMS NO.)

318 E

COUNTRY

VENEZUELA

PROVINCE

FALCON

PLACE

EL CARDON (NR)

GEOGRAPHIC COORDINATES

11° 37' N 70° 13' W

MAP REFERENCE

NIS

7'

TITLE

LAS PIEDRAS
SHELL OIL REFINERY WELLS ON PENINSULA
DE PARAGUANA.

STATINTL

DATE OF PICTURE

1955

SOURCE OF PICTURE



CLASSIFICATION

OWO

CAPTIONED BY

[Signature]

VERIFIED BY

Approved For Release 1999/09/09 : CIA-RDP78-05867A000100380015-2

CIA (PHOTO ACCESSION NO.)

LOT NO.

196520 Approved For Release 1999/09/09 : CIA-RDP78-05867A000100380015-2

AREA (AMS NO.)

318 E

COUNTRY

VENEZUELAS

PROVINCE

FALCON

PLACE

LAS PIEDRAS

GEOGRAPHIC COORDINATES

11° 37' N 70° 13' W

MAP REFERENCE

NIS

EL CARDON (NE)

TITLE

LAS PIEDRAS
SHELL OIL REFINERY ON PENINSULA DE
PARAGUANA.

DATE OF PICTURE

1955

SOURCE OF PICTURE

STATINTL

CLASSIFICATION

CAPTIONED BY

OWO
M.P.H.

VERIFIED BY

Approved For Release 1999/09/09 : CIA-RDP78-05867A000100380015-2

CIA (PHOTO ACCESSION NO.)		LOT NO.	
164530		11-1291	
Approved For Release 1999/09/09 : CIA-RDP78-05867A000100380015-2			
AREA (GEN. NO.)	COUNTRY	PROVINCE	PLACE
318 E	VENEZUELA	FALCON	LAS PIEDRAS
GEOGRAPHIC COORDINATES		MAP REFERENCE	
11° 37' N 70° 13' W		NIS	EL CARON (N.E.)
TITLE			
LAS PIEDRAS SHELL OIL REFINERY ON PENINSULA DE PARAGUANA.			
DATE OF PICTURE			
1955		SOURCE OF PICTURE	
[REDACTED]			
CLASSIFICATION			
STATINTL			
CAPTIONED BY			
O.W.O. M.W.B.			
FORM NO. 185		VERIFIED BY	
1 SEP 54		Approved For Release 1999/09/09 : CIA-RDP78-05867A000100380015-2	
REPLACES FORM GS-53 WHICH MAY BE USED			
CAPTION REPORT			

CIA (PHOTO ACCESSION NO.)		LOT NO.	
164530		H-1291	
Approved For Release 1999/09/09 : CIA-RDP78-05867A000100380015-2			
AREA (AMS NO.)	COUNTRY	PROVINCE	PLACE
818 E	VENEZUELA	Zulia	4 May 55
GEOGRAPHIC COORDINATES		MAP REFERENCE	
TITLE			
CASIQUE (CHIEF) OF A GWATIRA TRIBE AND FAMILY.			
STATINTL			
DATE OF PICTURE	SOURCE OF PICTURE		
1955	[REDACTED]		
CLASSIFICATION			
OOW			
CAPTIONED BY		VERIFIED BY	
[Signature]			
Approved For Release 1999/09/09 : CIA-RDP78-05867A000100380015-2			
FORM NO. 185	REPLACES FORM 68-23 WHICH MAY BE USED		

CAPTION REPORT

CIA (PHOTO ACCESSION NO.) 164581
LOT NO. 11-1291
Approved For Release 1999/09/09 : CIA-RDP78-05867A000100380015-2
4 May 55

AREA (AMS NO.) 338E
COUNTRY YENEZUELA
PROVINCE BOLIVAR
PLACE CIUDAD BOLIVAR

GEOGRAPHIC COORDINATES 8°08'N 63°33'W
MAP REFERENCE C file

TITLE FERRY TO SOLIDAD, ANZOATEGUI STATE,
ON OPPOSITE BANK OF ORINOCO RIVER.

Handwritten signature

STATINTL

DATE OF PICTURE 1955
SOURCE OF PICTURE [REDACTED]

CLASSIFICATION OCU
CAPTIONED BY [Signature]

Approved For Release 1999/09/09 : CIA-RDP78-05867A000100380015-2

CIA (PHOTO ACCESSION NO.) 164533 LOT NO. 4-1291 4 May 55
Approved For Release 1999/09/09 : CIA-RDP78-05867A000100380015-2

AREA (AMS NO.) 338 E COUNTRY VENEZUELA PROVINCE BOLIVAR PLACE 1734
GEOGRAPHIC COORDINATES MAP REFERENCE

TITLE

ORINOCO RIVER BETWEEN PUERTO PAEZ AND PUERTO AYACUCHO.

DATE OF PICTURE 5° 4' N 67° 38' W 1955 SOURCE OF PICTURE STATINTL 6° 14' N 67° 29' W

CLASSIFICATION OWO CAPTIONED BY

Approved For Release 1999/09/09 : CIA-RDP78-05867A000100380015-2

CIA (PHOTO ACCESSION NO.) 164533		LOT NO.	
Approved For Release 1999/09/09 : CIA-RDP78-05867A000100380015-2			
AREA (ANS NO.) 538 F	COUNTRY VENEZUELA	DATE 4 May 55	PLACE TACHIRA PARAMO DE LA NEGRA
GEOGRAPHIC COORDINATES APPROX 8°04'N 71°55'W		MAP REFERENCE AGS - MAP OF THE AMERICAS	
TITLE TRANS-ANDEAN HIGHWAY AT BORDER BETWEEN MERIDA AND TACHIRA STATES.			
DATE OF PICTURE 1955		SOURCE OF PIC [REDACTED]	
CLASSIFICATION			
CAPTIONED BY owd		VERIFIED BY	
Approved For Release 1999/09/09 : CIA-RDP78-05867A000100380015-2			
CAPTION REPORT			

CIA (PHOTO ACCESSION NO.)		LOT NO.	
754536		Approved For Release 1999/09/09 : CIA-RDP78-05867A000100380015-2	
AREA (GRID NO.)	COUNTRY	PROVINCE	PLACE
818E	VENEZUELA	ZULIA	LAGUNILLAS
GEOGRAPHIC COORDINATES		MAP REFERENCE	
10°08'N 71°16'W		c file	
TITLE			
BRIDGE OVER R. CHAMA.			
DATE OF PICTURE			
1955		SOURCE OF PICTURE	
		[REDACTED]	
CLASSIFICATION			
oww			
CAPTIONED BY		VERIFIED BY	
mab			
FORM NO. 185		Approved For Release 1999/09/09 : CIA-RDP78-05867A000100380015-2	
1 SEP 54		REPLACES FORM 185 WHICH MAY BE USED	

CAPTION REPORT

CIA (PHOTO ACQUISITION NO.)
164537

LOT NO.

AREA (AMS NO.) Approved For Release 1999/09/09 : CIA-RDP78-05867A000100380015-2

818 E VENEZUELA PROVINCE Zulia PLACE LAGUNILLAS
GEOGRAPHIC COORDINATES 10°08'N 71°16'W MAP REFERENCE @ files 7/1v

TITLE Rio CHAMA FROM BRIDGE.


DATE OF PICTURE 1955 SOURCE OF STATINTL [REDACTED]

CLASSIFICATION OWO
CAPTIONED BY MAR

VERIFIED BY Approved For Release 1999/09/09 : CIA-RDP78-05867A000100380015-2

CAPTION REPORT

CIA (FORM NO. 104-100-10)		LOT NO.
AREA (AM# NO.)	Approved For Release 1999/09/09 : CIA-RDP78-05867A000100380015-2	
538E	VENEZUELA	4 May 55
GEOGRAPHIC COORDINATES	PROVINCE	PLACE
7°46' N 72°14' W	TACHIRA	SAN CRISTOBAL
TITLE	MAP REFERENCE	
CASA DEL GOBIERNO (ADMINISTRATION BUILDING)		
DATE OF PICTURE	STATINTL	SOUR
1955		[REDACTED]
CLASSIFICATION		
CAPTIONED BY	VERIFIED BY	
owd mwb	Approved For Release 1999/09/09 : CIA-RDP78-05867A000100380015-2	
FORM NO. 185 1 SEP 54	CAPTION REPORT	

CIA (PHOTO ACCESSION NO.) 164533		LOT NO.	
Approved For Release 1999/09/09 : CIA-RDP78-05867A000100380015-2			
AREA (ANS NO.) 538 E	COUNTRY VENEZUELA	PROVINCE TACHIRA	PLACE SAN CRISTOBAL
GEOGRAPHIC COORDINATES 7°46'N 72°14'W		MAP REFERENCE NIS	4 May 55
TITLE MERCADO LIBRE, THE GREAT MARKET, AT PLAZA SAN CARLOS.			
DATE OF PICTURE 1955			
SOURCE OF PICTURE 			
CLASSIFICATION STATINTL			
CAPTIONED BY buw			
VERIFIED BY mab			
Approved For Release 1999/09/09 : CIA-RDP78-05867A000100380015-2			

CAPTION REPORT

CIA (PHOTO ACCESSION NO.) 164540		LOT NO.
Approved For Release 1999/09/09 : CIA-RDP78-05867A000100380015-2		
AREA (AMS NO.) 538E	COUNTRY VENEZUELA	PROVINCE TACHIRA
GEOGRAPHIC COORDINATES 7°46' N 72°14' W	MAP REFERENCE NIS	PLACE SAN CRISTOBAL
TITLE PARKING PLACE FOR FARMERS' HORSES, MERCADO LIBRE, MARKET.		
DATE OF PICTURE 1955	SOURCE OF PICTURE STATINTL	
CLASSIFICATION OUO	CAPTIONED BY mwb	
FORM NO. 185 SEP 54	VERIFIED BY	
Approved For Release 1999/09/09 : CIA-RDP78-05867A000100380015-2		
CAPTION REPORT		

CIA (PHOTO ACCESSION NO.) 164541		LOT NO.	
Approved For Release 1999/09/09 : CIA-RDP78-05867A000100380015-2			
AREA (AMS NO.) 438 E	COUNTRY VENEZUELA	PROVINCE MERIDA	PLACE Mucuchies
GEOGRAPHIC COORDINATES 8°45' N 70°56' W		MAP REFERENCE N/S	4 May 59
TITLE VILLAGE STREET.			
DATE OF PICTURE 1955			
SOURCE OF PICTURE [REDACTED]			
CLASSIFICATION Owo			
CAPTIONED BY [Signature]		VERIFIED BY	
Approved For Release 1999/09/09 : CIA-RDP78-05867A000100380015-2			

CAPTION REPORT

CIA (PHOTO ACCESSION NO.) 184542				Approved For Release 1999/09/09 : CIA-RDP78-05867A000100380015-2			
AREA (AMS NO.) 618E		COUNTRY VENEZUELA		PROVINCE TRUJILLO		PLACE Trujillo	
GEOGRAPHIC COORDINATES 9° 22' N 70° 26' W				MAP REFERENCE IVIS			
TITLE CASA DEL GOBIERNO (ADMINISTRATION BUILDING) LEFT CENTER.							
STATINTL							
DATE OF PICTURE 1955				SOURCE OF PICTURE [REDACTED]			
CLASSIFICATION Ouro							
CAPTIONED BY mws				Approved For Release 1999/09/09 : CIA-RDP78-05867A000100380015-2			

CIA (PHOTO ACCESSION NO.) 164543		LOT NO. 4-129		Approved For Release 1999/09/09 : CIA-RDP78-05867A000100380015-2	
AREA (ANS NO.) 618E	COUNTRY VENEZUELA	PROVINCE IRUJILLO	7 May 55 Outdoors		
GEOGRAPHIC COORDINATES 9°22'N 70°26'W		MAP REFERENCE NIS	IRUJILLO (NR)		
TITLE Rio MOTATAN. FOOT BRIDGE.					
DATE OF PICTURE 1955		SOURCE OF PICTURE STATINTL			
CLASSIFICATION ouo					
CAPTIONED BY msh		VERIFIED BY			
Approved For Release 1999/09/09 : CIA-RDP78-05867A000100380015-2					

CAPTION REPORT

CIA (PHOTO ACCESSION NO.)		LOT NO.	
16454		Approved For Release 1999/09/09 : CIA-RDP78-05867A000100380015-2	
AREA (AMS NO.)	COUNTRY	PROVINCE	PLACE
618 E	VENEZUELA	TRUJILLO	JAJA
GEOGRAPHIC COORDINATES		MAP REFERENCE	
9° 05' N 70° 40' W		NIS 7 1/2	
TITLE			
SUNDAY STREET SCENE.			
[Street scene] Sunday			
DATE OF PICTURE	SOURCE OF PICTURE		
1955	[REDACTED]		
CLASSIFICATION			
STATINTL			
CAPTIONED BY		VERIFIED BY	
OCD		Approved For Release 1999/09/09 : CIA-RDP78-05867A000100380015-2	

CAPTION REPORT

CIA (PHOTO ACCESSION NO.)

LOT NO.

1545 Approved For Release 1999/09/09 : CIA-RDP78-05867A000100380015-2

AREA (AMS NO.)

738E

COUNTRY

VENEZUELA

PROVINCE

AMAZONAS

PLACE

Puerto Ayacucho

GEOGRAPHIC COORDINATES

5°41'N 67°38'W

MAP REFERENCE

NIS

TITLE


ORINOCO RIVER. COLOMBIA ON OPPOSITE SIDE.

STATINTL

DATE OF PICTURE

1955

SOURCE OF PICTURE



CLASSIFICATION

OWO

CAPTIONED BY

Handwritten signature

VERIFIED BY


Approved For Release 1999/09/09 : CIA-RDP78-05867A000100380015-2

FORM NO. 185

REPLACES FORM 60-53 WHICH MAY BE USED

CAPTION REPORT

CIA (PHOTO ACCESSION NO.)		LOT NO.	
164546		1291	
Approved For Release 1999/09/09 : CIA-RDP78-05867A000100380015-2			
AREA (AMS NO.)	COUNTRY	PROVINCE	PLACE
338 E	VENEZUELA	BOLIVAR	CIUDAD BOLIVAR
GEOGRAPHIC COORDINATES		MAP REFERENCE	
8° 08' N 63° 33' W		file	
TITLE			
RIVER			
ORINOCO PASSENGER AND CARGO SHIP			
WHICH RUNS ONCE A WEEK [BETWEEN] TO			
PUERTO AYACUCHO.			
STATINTL			
DATE OF PICTURE:	SOURCE OF PICTURE		
1955	[REDACTED]		
CLASSIFICATION			
OEU			
CAPTIONED BY		VERIFIED BY	
[Signature]		[Signature]	
Approved For Release 1999/09/09 : CIA-RDP78-05867A000100380015-2			
FORM NO. 185	REPLACES FORM 63-53 WHICH MAY BE USED		
CAPTION REPORT			

CIA (PHOTO ACCESSION NO.) 184547				Approved For Release 1999/09/09 : CIA-RDP78-05867A000100380015-2 H-1291 4 May 57			
AREA (AMS NS) 338E		COUNTRY VENEZUELA		PROVINCE BOLIVAR		PLACE CIUDAD BOLIVAR	
GEOGRAPHIC COORDINATES 8° 08' N 63° 33' W				MAP REFERENCE C file 7/4			
TITLE ORINOCO RIVER DURING DRY SEASON.							
STATINTL							
DATE OF PICTURE 1955		SOURCE OF PHOTO 					
CLASSIFICATION OWD							
CAPTIONED BY [Signature]				VERIFIED BY [Signature]			
Approved For Release 1999/09/09 : CIA-RDP78-05867A000100380015-2							

154548

AREA (AMS NO.)

LOT NO.

Approved For Release 1999/09/09 : CIA-RDP78-05867A000100380015-2

338f
GEOGRAPHIC COORDINATES

VENEZUELA

PROVINCE

BOLIVAR

4 May 55

PLACE

7/2

TITLE

BEEF CATTLE IN THE SAVANNA OF BOLIVAR STATE.

DATE OF PICTURE

1955

STATINTL

SOURCE OF PICTURE



CLASSIFICATION

CAPTIONED BY

owd
mwb

VERIFIED BY

Approved For Release 1999/09/09 : CIA-RDP78-05867A000100380015-2

FORM NO. 185
1 SEP 54

REPLACES FORM 88-53 WHICH MAY BE USED

CAPTION REPORT

CIA (PHOTO ACCESSION NO.)
154549

LOT NO.

AREA (ANS NO.)
438E Approved For Release 1999/09/09 : CIA-RDP78-05867A000100380015-2

GEOGRAPHIC COORDINATES

8°36'N 71°09'W

VENEZUELA

PROVINCE

MERIDA

PLACE

4 May 55

MERIDA

MAP REFERENCE

NIS 7/4

TITLE

PLAZA BOLIVAR.

DATE OF PICTURE

1955

STATINTL

SOURCE OF PICTURE



CLASSIFICATION

CAPTIONED BY

Deo
mwr

VERIFIED BY

FORM NO. 185 1 SEP 54 Approved For Release 1999/09/09 : CIA-RDP78-05867A000100380015-2

CAPTION REPORT

CIA (PHOTO ACCESSION NO.)

LOT NO.

164558

Approved For Release 1999/09/09 : CIA-RDP78-05867A000100380015-2

AREA (AMS NO.)

COUNTRY

PROVINCE

PLACE

818 E

VENEZUELA

Zulia

MARACAIBO

GEOGRAPHIC COORDINATES

MAP REFERENCE

10° 38' N 71° 37' W

C file

7/14

TITLE:


FERRY LANDING. UNIVERSITY OF MARACAIBO IN BACKGROUND.

STATINTL

DATE OF PICTURE

SOURCE OF PICTURE

1955



CLASSIFICATION

OUO

CAPTIONED BY

VERIFIED BY

Approved For Release 1999/09/09 : CIA-RDP78-05867A000100380015-2

CIA (PHOTO ACCESSION NO.) **152551** Approved For Release 1999/09/09 : CIA-RDP78-05867A000100380015-2

AREA (ARS NO.) **818E** COUNTRY **VENEZUELA** PROVINCE **Zulia** PLACE **MARACAIBO**
GEOGRAPHIC COORDINATES **10° 38' N 71° 37' W** MAP REFERENCE **C file** **7/4**

TITLE
AUTOMOBILE FERRY IN DRY DOCK.
FERRY CONNECTS MARACAIBO WITH
ALTAGRACIA.

DATE OF PICTURE **1955** SOURCE OF PICTURE **STATINTL**

CLASSIFICATION **OWO**

CAPTURED BY **MWP** Approved For Release 1999/09/09 : CIA-RDP78-05867A000100380015-2

CIA (PHOTO ACCESSION NO.)		LOT NO.	
7 Approved For Release 1999/09/09 : CIA-RDP78-05867A000100380015-2		G-2279A 17 JAN 55	
AREA (AMS NO.)	COUNTRY	PROVINCE	PLACE
431L	CHINA	KANSU	YU-MEN
GEOGRAPHIC COORDINATES		MAP REFERENCE	
40 17 N 97 12 E		Q	
TITLE			
A YU-MEN OILFIELD. CHECKING EQUIPMENT. AT			
DATE OF PICTURE		SOURCE OF PICTURE	
PROBABLY 1954		25X1A	
CLASSIFICATION			
SECRET			
CAPTIONED BY			
EAG Approved For Release 1999/09/09 : CIA-RDP78-05867A000100380015-2			
VERIFIED BY			

Approved For Release 1999/09/09 : CIA-RDP78-05867A000100380015-2

CIA (PHOTO ACCESSION NO.)

LOT #

AREA (AMS NO.)

431L

COUNTRY

CHINA

PROVINCE

KANSU

PLACE

YU-MEN

GEOGRAPHIC COORDINATES

40 17 N 97 12 E

MAP REFERENCE

TITLE

DRILLING TEAM AT YUMEN OILFIELD.

DATE OF PICTURE

PROBABLY 1954

SOURCE OF PICTURE

25X1A

CLASSIFICATION

SECRET

CAPTIONED BY

ETD

VERIFIED BY

Approved For Release 1999/09/09 : CIA-RDP78-05867A000100380015-2

CIA PHOTO ACCESSION NO.		LOT NO.	
154335		G-2277A	
Approved For Release 1999/09/09 : CIA-RDP78-05867A000100380015-2			
AREA (ARS NO.)	COUNTRY	PROVINCE	PLACE
431L	CHINA	KANSU	YU-MEN
GEOGRAPHIC COORDINATES		MAP REFERENCE	
40 17 N 97 12 E		Q	
TITLE			
REFINERY AT YUMEN OILFIELD.			
DATE OF PICTURE		SOURCE OF PICTURE	
PROBABLY 1954		25X1A	
CLASSIFICATION			
SECRET			
CAPTIONED BY		VERIFIED BY	
EAS			
Approved For Release 1999/09/09 : CIA-RDP78-05867A000100380015-2			

9114

CTN (PHOTO ACCESSION NO.) 18555
Approved For Release 1999/09/09 : CIA-RDP78-05867A000100380015-2

AREA (AMS NO.) 225K COUNTRY IRAN PROVINCE KAZVIN PLACE TAJIKISTAN

GEOGRAPHIC COORDINATES 36 02 N 49 45 E MAP REFERENCE C FILE

TITLE

FARMER PLOWING HIS LAND.

STATINTL

DATE OF PICTURE Nov. 1954

CLASSIFICATION O U O

CAPTIONED BY Approved For Release 1999/09/09 : CIA-RDP78-05867A000100380015-2

FORM NO. 185 REPLACES FORM 66-53 WHICH MAY BE USED

CAPTION REPORT

CIA (PHOTO ACCESSION NO.)		LOT NO.	
Approved For Release 1999/09/09 : CIA-RDP78-05867A000100380015-2		2114	
AREA (AMS NO.)	COUNTRY	PROVINCE	PLACE
154350 4N	H-1293 USSR	UKRAINIAN SSR	6 May 1955 Kharkov
GEOGRAPHIC COORDINATES		MAP REFERENCE	
50:00N 36:15E		C-file	
TITLE			
TRACTOR PLANT. Tractor wheel painting + paint-drying oven.			
25X1A			
DATE OF PICTURE	SOURCE OF PICTURE		
Prior 1946	[REDACTED]		
CLASSIFICATION			
Confidential			
CAPTIONED BY		VERIFIED BY	
10/55		[REDACTED]	
Approved For Release 1999/09/09 : CIA-RDP78-05867A000100380015-2			
FORM 110 185	REPLACES FORM 40-31 WHICH MAY BE USED	CAPTION REPORT	
1 SEP 54		16-70535-3	U. S. GOVERNMENT PRINTING OFFICE

CIA (PHOTO ACCESSION NO.)

16457

LOT NO.

Approved For Release 1999/09/09 : CIA-RDP78-05867A000100380015-2

6 MAY 1955

AREA (AMS NO.)

4N

COUNTRY

USSR

PROVINCE

UKRAINIAN SSR

PLACE

KHARKOV

GEOGRAPHIC COORDINATES

50:00N 36:15E

MAP REFERENCE

C-FILE

TITLE

TRACTOR PLANT. Oil-fired heater serving
HORIZONTAL CORE OVEN.

25X1A

DATE OF PICTURE

PRIOR 1946

SOURCE OF PICTURE



CLASSIFICATION

CONFIDENTIAL

CAPTIONED BY

DFS

VERIFIED BY

Approved For Release 1999/09/09 : CIA-RDP78-05867A000100380015-2

FORM NO. 185 REPLACES FORM 88-53 WHICH MAY BE USED

CAPTION REPORT

CIA (PHOTO ACCESSION NO.)		LOT NO.	
Approved For Release 1999/09/09 : CIA-RDP78-05867A000100380015-2		H-1293	
AREA (ANS NO.)	COUNTRY	PROVINCE	PLACE
UN	USSR	UKRAINIAN SSR	6 MAY 1955 KNARKOV
GEOGRAPHIC COORDINATES		TITLE	
50:00N 36:15E		C-FILE	
Tractor Plant. Paint Drying Turn.			
DATE OF PICTURE		SOURCE OF PICTURE	
PRIOR 1946		25X1A	
CLASSIFICATION			
CONFIDENTIAL			
CAPTIONED BY		VERIFIED BY	
DFS		C-199	
Approved For Release 1999/09/09 : CIA-RDP78-05867A000100380015-2			

FORM NO. 185 REPLACES FORM 69-53
1 SEP 51 WHICH MAY BE USED

CAPTION REPORT

CIA (PHOTO ACCESSION NO.)		LOT NO.	
Approved For Release 1999/09/09 : CIA-RDP78-05867A000100380015-2		1946	
AREA (ANS NO.)	COUNTRY	PROVINCE	PLACE
UN	USSR	UKRAINIAN SSR	KHARKOV
GEOGRAPHIC COORDINATES		MAP REFERENCE	
50:00N 36:15E		C-FILE	
TITLE			
Tractor Plant. Steam-heating unit of Paint Drying Oven.			
DATE OF PICTURE		SOURCE OF PICTURE	
Prior 1946		25X1A	
CLASSIFICATION			
CONFIDENTIAL			
CAPTIONED BY			
Approved For Release 1999/09/09 : CIA-RDP78-05867A000100380015-2			
FORM NO. 185	REPLACES FORM 88-33 WHICH MAY BE USED	CAPTION REPORT	

6 MAY 1955

C

em.

CIA (PHOTO ACCESSION NO.)

LOT NO.

Approved For Release 1999/09/09 : CIA-RDP78-05867A000100380015-2

AREA (AMS NO.)

104504

COUNTRY

USSR

PROVINCE

UKRAINIAN SSR

PLACE

KHARKOV

GEOGRAPHIC COORDINATES

50:00N 36:15E

MAP REFERENCE

C-FILE

TITLE

Tractor Plant. Engine Paint Drying Turn.

DATE OF PICTURE

PRIOR 1946

SOURCE OF PICTURE

25X1A

CLASSIFICATION

CONFIDENTIAL

CAPTIONED BY

DFS

VERIFIED BY

Approved For Release 1999/09/09 : CIA-RDP78-05867A000100380015-2

FORM NO. 185 REPLACES FORM 89-53 1 SEP 56 WHICH MAY BE USED

CAPTION REPORT

CIA (PHOTO ACCESSION NO.)

Approved For Release 1999/09/09 : CIA-RDP78-05867A000100380015-2

LOT NO.

102583

6 MAY 1975

AREA (ANS NO.)

2IN

COUNTRY

USSR

PROVINCE

UKRA'NIAN SSR

PLACE

KhARKOV

GEOGRAPHIC COORDINATES

50:00N 36:15E

MAP REFERENCE

C-FILE

TITLE

Tractor Plant. Paint Drying Over.

DATE OF PICTURE

PRIOR 1946

SOURCE OF PICTURE

25X1A

CLASSIFICATION

CONFIDENTIAL

CAPTIONED BY

DFS

VERIFIED BY

Approved For Release 1999/09/09 : CIA-RDP78-05867A000100380015-2

FORM NO. 185

REPLACES FORM 84-53 WHICH MAY BE USED

CAPTION REPORT

CIA (PHOTO ACCESSION NO.)

Approved For Release 1999/09/09 : CIA-RDP78-05867A000100380015-2

104500

LOT # 11-1295

6 MAY 1977

AREA (AMS NO.)

4N

COUNTRY

USSR

PROVINCE

UKRAINIAN SSR

PLACE

KHARKOV

GEOGRAPHIC COORDINATES

50:00N 36:15E

MAP REFERENCE

C-FILE

TITLE

TRACTOR PLANT. PAINT DRYING OVEN.

DATE OF PICTURE

PRIOR 1946

SOURCE OF PICTURE

25X1A

CLASSIFICATION

CONFIDENTIAL

CAPTIONED BY

Approved For Release 1999/09/09 : CIA-RDP78-05867A000100380015-2

VERIFIED BY

CIA (PHOTO ACCESSION NO.) 164567		LOT NO. 1097	DATE 1946
Approved For Release 1999/09/09 : CIA-RDP78-05867A000100			
AREA (ANS NO.) 4N	COUNTRY USSR	PROVINCE UKRAINIAN SSR	
GEOGRAPHIC COORDINATES 50:00N 36:15E		MAP REFERENCE C-FILE	
TITLE Tractor Plant. Vertical Drying			
DATE OF PICTURE PRIOR 1946		SOURCE OF PICTURE 25X1A	
CLASSIFICATION CONFIDENTIAL			
CAPTIONED BY DFS		VERIFIED BY [Signature]	
Approved For Release 1999/09/09 : CIA-RDP78-05867A000700380015-2			

CIA (PHOTO ACCESSION NO.)

Approved for Release 1999/09/09 : CIA-RDP78-05867A000100380015-2

9

AREA (AMS NO.)

17N/USSR/NEuropean RSFSR

COUNTRY

17-1293

PROVINCE

6 May 1955

GEOGRAPHIC COORDINATES

59:55N 30:15 E

MAP REFERENCE

PLACE

Leningrad

TITLE

KRASNY Poutilovetz Tractor Plant. Drawn type +
back type core oven. c-file

DATE OF PICTURE

Prior 1946

SOURCE OF PICTURE

25X1A

CLASSIFICATION

Confidential

CAPTIONED BY

VERIFIED BY

Approved for Release 1999/09/09 : CIA-RDP78-05867A000100380015-2

FORM NO. 185 REPLACES FORM 60-52 WHICH MAY BE USED

CAPTION REPORT

CIA (PHOTO ACCESSION NO.)

LOT NO.

Approved For Release 1999/09/09 : CIA-RDP78-05867A000100380015-2

374

AREA (AMS NO.)

1255M

COUNTRY

POLAND

NOTICE

DANZIG

OFFICE

DANZIG

GEOGRAPHIC COORDINATES

54 21N 18 40E

MAP REFERENCE

C-F

TITLE

AIRPORT.

DATE OF PICTURE

1954

SOURCE OF PICTURE

25X1A

CLASSIFICATION

S

CAPTIONED BY

Approved For Release 1999/09/09 : CIA-RDP78-05867A000100380015-2

VERIFIED BY

FORM NO. 185 REPLACES FORM 88-31 1 SEP 54 WHICH MAY BE USED

CAPTION REPORT

CIA (PHOTO ACCESSION NO.)

Approved For Release 1999/09/09 : CIA-RDP78-05867A000100380015-2

AREA (AIMS NO.)

49N

COUNTRY

USSR/ASIATIC RSFSR

PROVINCE

YAKHALIN ISLAND

MAY 6 1955

GEOGRAPHIC COORDINATES

51 00N 143 00E

MAP REFERENCE

C - F

C

DATE OF PICTURE

1954

SOURCE OF PICTURE

25X1A



CLASSIFICATION

S

CAPTIONED BY

Approved For Release 1999/09/09 : CIA-RDP78-05867A000100380015-2

FORM NO. 185 REPLACES FORM 80-52 WHICH MAY BE USED 1 SEP 54

CAPTION REPORT

CIA (PHOTO ACCESSION NO.)

154071

LOT NO.

Approved For Release 1999/09/09 : CIA-RDP78-05867A000100380015-2

AREA (AAS NO.)

49N

COUNTRY

USSR / ASIATIC RSFSR

DATE

MAY 6 1955

GEOGRAPHIC COORDINATES

S1 80N 143 00E

PHOTOPRINT

MAP REFERENCE

PLACE

LAKHALIN ISLAND

TITLE

C-F

C

DATE OF PICTURE

1954

SOURCE OF PICTURE

25X1A



CLASSIFICATION

S

CAPTIONED BY

Approved For Release 1999/09/09 : CIA-RDP78-05867A000100380015-2

Approved For Release 1999/09/09 : CIA-RDP78-05867A000100380015-2

CIA (PHOTO ACCESSION NO.) 1123001 LST NO. 11-1125A

MAY 6 1955

AREA (AMS NO.) UN COUNTRY USSR PROVINCE ARMENIAN SSR PLACE YEREVAN

GEOGRAPHIC COORDINATES 40 11N 44 30E MAP REFERENCE C-1F

TITLE CHILDRENS SANATORIUM.

25X1A

DATE OF PICTURE 1954

SOURCE OF PICTURE [REDACTED]

CLASSIFICATION S

CAPTIONED BY [REDACTED] VERIFIED BY [REDACTED] Approved For Release 1999/09/09 : CIA-RDP78-05867A000100380015-2

CIA (PHOTO ACCESSION NO.) 16 Approved For Release 1999/09/09 : CIA-RDP78-05867A000100380015-2

AREA (AMS NO.) 371/USSR/N. EUROPEAN RSFSR / COUNTRY H-1125A PROVINCE GORKHY OBLAST / PLACE GORKHY

GEOGRAPHIC COORDINATES 56 20N 44 00E MAP REFERENCE CF

TITLE MOLOTOV AUTOMOBILE PLANT

25X1A

DATE OF PICTURE 1954

SOURCE OF PICTURE [REDACTED]

CLASSIFICATION S

CAPTURED BY [REDACTED] VERIFIED BY [REDACTED] Approved For Release 1999/09/09 : CIA-RDP78-05867A000100380015-2

CIA (PHOTO ACCESSION NO.)

Approved For Release 1999/09/09 : CIA-RDP78-05867A000100380015-2

AREA (ANS NO.)

105378
37N/USSR/N

COUNTRY

EUROPEAN RSFSR

PROVINCE

7-1125A
GORKIY OBLAST / GORKIY

PLACE

C-F

GEOGRAPHIC COORDINATES

56 20N 44 00E

MAP REFERENCE

TITLE


MOLOTOV AUTOMOBILE PLANT

25X1A

DATE OF PICTURE

1954

SOURCE OF PICTURE



CLASSIFICATION

S

CAPTIONED BY

Approved For Release 1999/09/09 : CIA-RDP78-05867A000100380015-2

CIA (PHOTO ACCESSION NO.)

Approved For Release 1999/09/09 : CIA-RDP78-05867A000100380015-2

154313

LOT #

11-11257

MAY 6 1955

AREA (KMS SQ.)

COUNTRY

PROVINCE

PLACE

37N/USSR/N. EUROPEAN RSFSR / GORNIY OBLAST / GORNIY

GEOGRAPHIC COORDINATES

56 20N 44 00E

MAP REFERENCE

TITLE

MOLSTOV AUTOMOBILE PLANT. PART
1 OF 3 - PART PANORAMA.

DATE OF PICTURE

1954

SOURCE OF PICTURE

25X1A

CLASSIFICATION

S

CAPTIONED BY

Approved For Release 1999/09/09 : CIA-RDP78-05867A000100380015-2

CIA (PHOTO ACCESSION NO.)

LOT NO.

106580 Approved For Release 1999/09/09 : CIA-RDP78-05867A000100380015-2

AREA (SQ. MI.)

COUNTRY

PROVINCE

PLACE

GEOGRAPHIC COORDINATES

MAP REFERENCE

TITLE

37 USSR / EUROPEAN RSFSR / GORKIY OBLAST / GORKIY
5620N 4400E / C-F

MOLOTOV AUTOMOBILE PLANT.
PART 2 OF 3-PART PANORAMA.

DATE OF PICTURE

SOURCE OF PICTURE

25X1A

1954

CLASSIFICATION

S

CAPTIONED BY

VERIFIED BY

Approved For Release 1999/09/09 : CIA-RDP78-05867A000100380015-2

CIA (PHOTO ACCESSION NO.)

Approved For Release 1999/09/09 : CIA-RDP78-05867A000100380015-2
102501

AREA (AMS NO.)

371/USSR/N. EUROPEAN RSFSR

COUNTRY

PROVINCE

PROVINCE

MAP REFERENCE

MAY 6 1955

GEOGRAPHIC COORDINATES

56 20N 44 00E

PROVINCE

60RHIY DELAST / 60URHIY

C-F

TITLE

MOLOTOV AUTOMOBILE PLANT.
PART 3 OF 3-PART PANORAMA

25X1A

DATE OF PICTURE

1954

SOURCE OF PICTURE



CLASSIFICATION

S

CAPTIONED BY

Approved For Release 1999/09/09 : CIA-RDP78-05867A000100380015-2

VERIFIED BY

CIA (PHOTO ACCESSION NO.)

Approved For Release 1999/09/09 : CIA-RDP78-05867A000100380015-2

AREA (AMS NO.)

104502

COUNTRY

USSR / EUROPEAN RSFSR

PROVINCE

GORKHIY OBLAST / GORKHIY

PLACE

MAY 6 1955

GEOGRAPHIC COORDINATES

56 20N 44 00E

MAP REFERENCE

C-F

TITLE


MOLOTOV AUTOMOBILE PLANT.

25X1A

DATE OF PICTURE

1954

SOURCE OF PICTURE



CLASSIFICATION


S

CAPTIONED BY

VERIFIED BY

Approved For Release 1999/09/09 : CIA-RDP78-05867A000100380015-2

CIA (PHOTO ACCESSION NO.) 164		LOT NO. 11257		Approved For Release 1999/09/09 : CIA-RDP78-05867A000100380015-2	
AREA (AMS NO.) 27	COUNTRY USSR / EUROPEAN RSFSR	PROVINCE Moscow Oblast	PLACE Moscow	MAY 8 1955	
GEOGRAPHIC COORDINATES 55 45N 37 35E		MAP REFERENCE C-K			
TITLE ALL UNION AGRICULTURAL EXHIBIT. MODEL KOLKHOZ.					
DATE OF PICTURE 1954		SOURCE OF PICTURE 25X1A			
CLASSIFICATION S					
CAPTIONED BY ADK			VERIFIED BY		
Approved For Release 1999/09/09 : CIA-RDP78-05867A000100380015-2					

CIA (PHOTO ACQUISITION) Approved For Release 1999/09/09 : CIA-RDP78-05867A000100380015-2 164584 <i>17-1125A</i> <i>MAY 8 1955</i>			
AREA (ANS NO.)	COUNTRY	PROVINCE	PLAT.
27N/USSR/N.	EUROPEAN RSFSR	MOSCOW OBLAST	MOSCOW
GEOGRAPHIC COORDINATES		MAP REFERENCE	
55 45N 37 35E		C - F	
TITLE			
ALL UNION AGRICULTURAL EXHIBIT.			
MODEL KOLKHOZ.			
DATE OF PICTURE	SOURCE OF PICTURE		
1954	25X1A 		
CLASSIFICATION			
S			
CAPTURED BY			
<i>OR</i> Approved For Release 1999/09/09 : CIA-RDP78-05867A000100380015-2			

CIA (PHOTO ACCESSION NO.) 164500 Approved For Release 1999/09/09 : CIA-RDP78-05867A000100380015-2

AREA (AMS NO.) 27N/USSR/N.EUROPEAN COUNTRY RSFSR/MOSCOW PROVINCE BLAD/MOSCOW YEAR 1955 PLACE

GEOGRAPHIC COORDINATES 55 45N 37 35E MAP REFERENCE C-F

TITLE ALL UNION AGRICULTURAL EXHIBIT.

DATE OF PICTURE 1954 SOURCE OF PICTURE 25X1A

CLASSIFICATION S

CAPTIONED BY Approved For Release 1999/09/09 : CIA-RDP78-05867A000100380015-2

Approved For Release 1999/09/09 : CIA-RDP78-05867A000100380015-2

CIA (PHOTO ACCESSION NO.) 169307		APPROVED FOR RELEASE 1999/09/09 : CIA-RDP78-05867A000100380015-2	
AREA (ANS NO.) 27N/USSE/N	COUNTRY EUROPEAN RFSR	PROVINCE MOSCOW OBLAST	PLACE MOSCOW
GEOGRAPHIC COORDINATES 55 45N 37 35E		MAP REFERENCE C - F	
TITLE ALL UNION AGRICULTURAL EXHIBIT: PART 2 OF 2 - PART PANORAMA.			
DATE OF PICTURE 1954			
SOURCE OF PICTURE [REDACTED]		25X1A	
CLASSIFICATION S			
CAPTURED BY		VERIFIED BY	
Approved For Release 1999/09/09 : CIA-RDP78-05867A000100380015-2			

Approved For Release 1999/09/09 : CIA-RDP78-05867A000100380015-2

CIA (PHOTO ACCESSION NO.) 164500				Approved For Release 1999/09/09 : CIA-RDP78-05867A000100380015-2			
AREA (AMS NO.) 27N/USSR/N.		COUNTRY EUROPEAN RSFSR		PROVINCE MOSCOW OBLAST		PLACE MOSCOW	
GEOGRAPHIC COORDINATES 55 45 N 37 35 E				MAP REFERENCE C - F			
TITLE ALL-U ALL UNION AGRICULTURAL EXHIBIT. PART 1 OF 2 - PART PANORAMA.							
DATE OF PICTURE 1954				SOURCE OF PICTURE 25X1A			
CLASSIFICATION S							
CAPTIONED BY Approved For Release 1999/09/09 : CIA-RDP78-05867A000100380015-2							

CIA (PHOTO ACCESSION NO.) 107509				Approved For Release 1999/09/09 : CIA-RDP78-05867A000100380015-2				39/4	
AREA (AKS NO.) 824M		COUNTRY GERMANY		PROVINCE THURINGEN		PLACE JENA		C	
GEOGRAPHIC COORDINATES 50 56N 11 35E		MAP REFERENCE C-1E		MAY 1955					
TITLE NEW INFRARED SPECTRAL PHOTOMETER MANUFACTURED AT ZEISS OPTICAL WORKS.									
25X1A									
DATE OF PICTURE 1955			SOURCE OF PICTURE [REDACTED]						
CLASSIFICATION C									
CAPTIONED BY Approved For Release 1999/09/09 : CIA-RDP78-05867A000100380015-2				VERIFIED BY					

3/14

CIA (PHOTO ACQUISITION) Approved For Release 1999/09/09 : CIA-RDP78-05867A000100380015-2

164590 17-1358 MAY 1955 C

AREA (AMS NO.) 4M COUNTRY GERMANY PROVINCE PLACE

GEOGRAPHIC COORDINATES MAP REFERENCE

TITLE DIESEL TRAIN ORDERED BY POLAND AT LEIPZIG FAIR.

25X1A

DATE OF PICTURE 1955 SOURCE OF PICTURE [REDACTED]

CLASSIFICATION 25X1A C

CAPTION [REDACTED] 1999/09/09 : CIA-RDP78-05867A000100380015-2

CIA (PHOTO ACCESSION NO.) 154591 Approved For Release 1999/09/09 : CIA-RDP78-05867A000100380015-2

AREA (AMS NO.) N COUNTRY USSR PROVINCE PLACE MAY 1955 C

GEOGRAPHIC COORDINATES MAP REFERENCE

TITLE REFRIGERATOR TRUCK AT LEIPZIG FAIR.

25X1A

DATE OF PICTURE 1955 SOURCE OF PHOTO [REDACTED]

CLASSIFICATION 25X1A C

CAPTIONED [REDACTED] 1999/09/09 : CIA-RDP78-05867A000100380015-2

Approved For Release 1999/09/09 : CIA-RDP78-05867A000100380015-2

CIA (PHOTO ACCESSION NO.) 104592		COUNTRY USSR		PROVINCE MAY	PLACE
AREA (AMS NO.) N		COUNTRY USSR		PROVINCE MAY	PLACE
GEOGRAPHIC COORDINATES			MAP REFERENCE		
TITLE EXHIBIT AT LEIPZIG FAIR.					
25X1A					
DATE OF PICTURE 1955		SOURCE OF PICTURE [REDACTED]			
CLASSIFICATION 25X1A C					
CAPTIONED BY [REDACTED]		1999/09/09 : CIA-RDP78-05867A000100380015-2			

C

Approved For Release 1999/09/09 : CIA-RDP78-05867A000100380015-2

CIA (PHOTO ACQUISITION NO.) 164593		APPROVAL NO. 17-1350		CLASSIFICATION TOP SECRET		FILE NO. 100380015-2	
AREA (AMS NO.) N	COUNTRY USSR	PROVINCE	PLACE				
GEOGRAPHIC COORDINATES			MAP REFERENCE				
TITLE TRANSFORMERS AT LEIPZIG FAIR.							
DATE OF PICTURE 1955							
SOURCE OF PICTURE 25X1A				[REDACTED]			
CLASSIFICATION C 25X1A							
CAPTION				VERIFIED BY			
Approved For Release 1999/09/09 : CIA-RDP78-05867A000100380015-2							

CIA (PHOTO ACTIVITY) Approved For Release 1999/09/09 : CIA-RDP78-05867A000100380015-2			
AREA (AMS NO.) 164594	COUNTRY USSR	PROVINCE M-1350	PLACE MAY
GEOGRAPHIC COORDINATES		MAP REFERENCE	
TITLE EXHIBIT AT LEIPZIG FAIR.			
25X1A			
DATE OF PICTURE 1955	SOURCE OF PICTURE [REDACTED]		
CLASSIFICATION 25X1A C			
CAPTIONED BY [REDACTED]		VERIFIED BY e 1999/09/09 : CIA-RDP78-05867A000100380015-2	

CIA (PHOTO ACT) Approved For Release 1999/09/09 : CIA-RDP78-05867A000100380015-2		H-1358		MAY 1955		C
AREA (ANS NO.) 164595 41M	COUNTRY GERMANY	PROVINCE	PLACE	MAP REFERENCE		
GEOGRAPHIC COORDINATES						
TITLE (GLEISRUCKMASCHINE (RAIL-MOVING)) AT LEIPZIG FAIR.						
DATE OF PICTURE 1955						
SOURCE OF PIC 25X1A						
CLASSIFICATION 25X1A C						
CAPTION se 1999/09/09 : CIA-RDP78-05867A000100380015-2						

CIA (PHOTO ACCESSION NO.)			
Approved For Release 1999/09/09 : CIA-RDP78-05867A000100380015-2			
164590	17-1350	MAY 7 1955	
AREA (AMS NO.)	COUNTRY	PROVINCE	PLACE
4M	GERMANY		
GEOGRAPHIC COORDINATES		MAP REFERENCE	
TITLE			
IFA F-9 AUTOMOBILE AT			
LEIPZIG FAIR.			
25X1A			
DATE OF PICTURE	SOURCE OF PHOTO		
1955	[REDACTED]		
CLASSIFICATION			
25X1A C			
CAPTION	VERIFIED BY		
[REDACTED]	Approved For Release 1999/09/09 : CIA-RDP78-05867A000100380015-2		

CIA (PHOTO ACCESSION NO.) 162057		Approved For Release 1999/09/09 : CIA-RDP78-05867A000100380015-2		LOT NO. 11 1330		DATE 1955		C	
AREA (ASIS NO.) 4M	COUNTRY GERMANY	PROVINCE	PLACE						
GEOGRAPHIC COORDINATES		MAP REFERENCE							
TITLE SCRAPER AT LEIPZIG FAIR.									
DATE OF PICTURE 1955									
SOURCE OF		[REDACTED]							
CLASSIFICATION 25X1A C									
CAPTION		ease 1999/09/09 : CIA-RDP78-05867A000100380015-2							

CIA (PHOTO ACCESSION NO.)

LOT NO.

1625A

Approved For Release 1999/09/09 : CIA-RDP78-05867A000100380015-2

AREA (AS IN NO.)

27M

COUNTRY

CZECHOSLOVAKIA

PROVINCE

PLACE

GEOGRAPHIC COORDINATES

MAP REFERENCE

TITLE

MACHINE TOOL AT LEIPZIG FAIR.

25X1A

DATE OF PICTURE

1955

SOURCE OF PICTURE





CLASSIFICATION

25X1A C

CAPTIONED



ase 1999/09/09 : CIA-RDP78-05867A000100380015-2

CIA (PHOTO AND REPORT) Approved For Release 1999/09/09 : CIA-RDP78-05867A000100380015-2 164599 H. 1338 MAY 1955			
AREA (LINE NO.) 27M	COUNTRY CZECHOSLOVAKIA	PROVINCE	PLACE
GEOGRAPHIC COORDINATES		MAP REFERENCE	
TITLE TRANSFORMER AT LEIPZIG FAIR.			
25X1A			
DATE OF PICTURE 1955	SOURCE OF PICTURE 		
CLASSIFICATION 25X1A C			
CAPTION 			
1999/09/09 : CIA-RDP78-05867A000100380015-2			

CIA (PHOTO ACCESSION NO.)

Approved For Release 1999/09/09 : CIA-RDP78-05867A000100380015-2
10-2800 77-1358 MAY 7 1955

AREA (AMS NO.)

27M

COUNTRY

CZECHOSLOVAKIA

PROVINCE

PLACE

GEOGRAPHIC COORDINATES

MAP REFERENCE

TITLE


ELECTRICAL ENGINES AT
LEIPZIG FAIR.

25X1A

DATE OF PICTURE

1955

SOURCE OF PHOTO



CLASSIFICATION

25X1A C

CAPT





Approved For Release 1999/09/09 : CIA-RDP78-05867A000100380015-2

CIA (PHOTO ACQUISITION) Approved For Release 1999/09/09 : CIA-RDP78-05867A000100380015-2 164501 H-1358 MAY 1955			
AREA (UNCL) 27M	COUNTRY CZECHOSLOVAKIA	PROVINCE	PLACE C
GEOGRAPHIC COORDINATES		MAP REFERENCE	
TITLE MACHINE TOOL AT LEIPZIG FAIR.			
25X1A			
DATE OF PICTURE 1955	SOURCE OF		
CLASSIFICATION 25X1A C			
CAPTION 1999/09/09 : CIA-RDP78-05867A000100380015-2			

Approved For Release 1999/09/09 : CIA-RDP78-05867A000100380015-2

164602		A-1350		MAY 7 1955		C
AREA (LMS NO.)	COUNTRY	PROVINCE	PLACE			
27M	CZECHOSLOVAKIA					
GEOGRAPHIC COORDINATES			MAP REFERENCE:			
TITLE						
ST TATRA TRUCK AT						
CEPZLIG FAIR.						
25X1A						
DATE OF PICTURE		SOURCE OF PICTURE				
1955		[REDACTED]				
CLASSIFICATION						
25X1A C						
CAPTION						
[REDACTED] ase 1999/09/09 : CIA-RDP78-05867A000100380015-2						

CIA (PHOTO ACQUISITION NO.) 162803				Approved For Release 1999/09/09 : CIA-RDP78-05867A000100380015-2			
AREA (AMS NO.) 27M		COUNTRY CZECHOSLOVAKIA		PROVINCE H-1350		PLACE MAY 1955	
GEOGRAPHIC COORDINATES				MAP REFERENCE			
TITLE ENGINE PRODUCED BY SKODA WORKS AT BRN216 FAIR.							
25X1A							
DATE OF PICTURE 1955		SOURCE OF PIC 					
CLASSIFICATION 25X1A C							
CAPTION 				se 1999/09/09 : CIA-RDP78-05867A000100380015-2			

CIA (PHOTO AREA) Approved For Release 1999/09/09 : CIA-RDP78-05867A000100380015-255

164604

H-1358

MAP

C

AREA (ANS NO.)

COUNTRY

PROVINCE

PLACE

27M

CZECHOSLOVAKIA

GEOGRAPHIC COORDINATES

MAP REFERENCE

TITLE

ENGINE PRODUCED BY SKODA
WORKS AT LEIPZIG FAIR.

25X1A

DATE OF PICTURE

1955

SOURCE OF P



CLASSIFICATION

25X1A C

CAPTION



Approved For Release 1999/09/09 : CIA-RDP78-05867A000100380015-2

VERIFIED BY