

CIA (PHOTO ACCESSION NO.)				LIST NO.			
14703				6-3/68			
Approved For Release 2006/03/10 : CIA-RDP78-05867A000100340008-4							
AREA (AMS NO.)	COUNTRY	PROVINCE	PLACE	16 Dec. 57			
28 G	FRENCH WEST AFRICA	SENEGAL	DAKAR				
GEOGRAPHIC COORDINATES		MAP REFERENCE					
14 40 N 17 26 W		C FILE					
TITLE							
HOUSING PROJECT.							
STAT							
DATE OF PICTURE		[Redacted]					
CLASSIFICATION							
040							
CAPTIONED BY				APPROVED BY			
Approved For Release 2006/03/10				CIA-RDP78-05867A000100340008-4			

CIA (PHOTO ACCESSION NO.)		LOT NO.	
14770		6-3/68	
Approved For Release 2006/03/10 : CIA-RDP78-05867A000100340008-4			
AREA (AMS NO.)	COUNTRY	PROVINCE	PLACE
	FRENCH WEST AFRICA	SENEGAL	DAKAR
GEOGRAPHIC COORDINATES		MAP REFERENCE	
14 40 N 17 26 W		C FILE	
TITLE			
HOTEL.			
DATE OF PICTURE			
CLASSIFICATION			
040			
CAPTIONED BY		VERIFIED BY	
Approved For Release 2006/03/10 : CIA-RDP78-05867A000100340008-4			

Approved For Release 2006/03/10 : CIA-RDP78-05867A000100340008-4

CIA (PHOTO ACCESSION NO.)		LOT NO.	
286		G-5168	
AREA (AMS NO.)		COUNTRY	PROVINCE
286		FRENCH WEST AFRICA	SENEGAL
GEOGRAPHIC COORDINATES		PLACE	
14 40 N 17 26 W		DAKAR	
TITLE		MAP REFERENCE	
HOTEL		C FILE	
DATE OF PICTURE		STAT	
CLASSIFICATION		CAPTIONED BY	
040		Approved For Release 2006/03/10 : CIA-RDP78-05867A000100340008-4	

Approved For Release 2006/03/10 : CIA-RDP78-05867A000100340008-4

C I A (PHOTO ACCESSION NO.)			
147000			
Approved For Release 2006/03/10 : CIA-RDP78-05867A000100340008-4			
AREA (AMS NO.)	COUNTRY	PROVINCE	PLACE
	28 G FRENCH WEST AFRICA	SENEGAL	DIKAR
GEOGRAPHIC COORDINATES		MAP REFERENCE	
14 40 N 17 26 W		C FILE	
TITLE			
LYCEE IN FOREGROUND.			
STAT			
DATE OF PICTURE			
CLASSIFICATION			
CAPTIONED BY			
Approved For Release 2006/03/10 : CIA-RDP78-05867A000100340008-4			

CIA (PHOTO ACCESSION NO.)		LOT NO.	
1471087		2006/03/10	
Approved For Release 2006/03/10 : CIA-RDP78-05867A000100340008-4			
AREA (AMS NO.)	COUNTRY	PROVINCE	PLACE
286	FRENCH WEST AFRICA	SENEGAL	DAKAR
GEOGRAPHIC COORDINATES		MAP REFERENCE	
19 40 N 17 26 W		C FILE	
TITLE			
APARTMENT HOUSE IN BACKGROUND.			
STAT			
DATE OF PICTURE			
CLASSIFICATION	040		
CAPTIONED BY	Approved For Release 2006/03/10 : CIA-RDP78-05867A000100340008-4		

CIA (PHOTO ACCESSION NO.)		LOT NO.		DATE	
147688		806/03/10		27 Dec 54	
Approved For Release 2006/03/10 : CIA-RDP78-05867A000100340008-4					
AREA (AMS NO.)	COUNTRY	PROVINCE	PLACE		
127P	EGYPT	CAIRO GOVERNORATE	CAIRO		
GEOGRAPHIC COORDINATES		MAP REFERENCE			
30 05 N 31 13 E		C FILE			
TITLE					
LAW COURTS.					
DATE OF PICTURE					STAT
1954					
CLASSIFICATION					
OCL					
CAPTIONED BY			VERIFIED BY		
Approved For Release 2006/03/10			CIA-RDP78-05867A000100340008-4		
FORM NO. CO-53 SEP 1948					
CAPTION REPORT					

CIA (PHOTO ACCESSION NO.) 147689	LOT NO. 86/03/10	DATE 30A-RDP78-05867A000100340008-4	734
AREA (AMS NO.) 16 P	COUNTRY LIBYA	PROVINCE TRIPOLI	PLACE NALUT
GEOGRAPHIC COORDINATES 31 52 N 10 59 E		MAP REFERENCE C FILE	
TITLE RUINS OF OLD FORTRESS.			
DATE OF PICTURE			STAT
CLASSIFICATION OUO			
CAPTIONED BY Approved For Release 2006/03/10		VERIFIED BY CIA-RDP78-05867A000100340008-4	
FORM NO. 80-53 SEP 1948			
CAPTION REPORT			

CIA (PHOTO ACCESSION NO.)		LOT NO.		DATE	
147500		3152N 1059E		DEC 57	
Approved For Release 2006/03/10 : CIA-RDP78-05867A000100340008-4					
AREA (AMS NO.)	COUNTRY	PROVINCE	PLACE		
16P	LIBYA	TRIPOLI	NALUT		
GEOGRAPHIC COORDINATES		MAP REFERENCE			
31 52 N 10 59 E		C FILE			
TITLE					
LOOKING ACROSS VALLEY FROM OLD FORTRESS.					
DATE OF PICTURE					STAT
[REDACTED]					
CLASSIFICATION					
Ollg					
CAPTIONED BY			VERIFIED BY		
[REDACTED]			[REDACTED]		
Approved For Release 2006/03/10 : CIA-RDP78-05867A000100340008-4					
FORM NO. 60-53 SEP 1948					

CAPTION REPORT

CIA (PHOTO ACCESSION NO.)		LOT NO.	DATE
147891		3077	7/8
Approved For Release 2006/03/10 : CIA-RDP78-05867A000100340008-4			
AREA (AMS NO.)	COUNTRY	PROVINCE	PLACE
16P	LIBYA	TRIPOLI	NALUT
GEOGRAPHIC COORDINATES		MAP REFERENCE	
31 52 N 10 59 E		C FILE	
TITLE			
OLD FORTRESS. COMPARTMENTS USED FOR STORING FOOD.			
DATE OF PICTURE			STAT
[Redacted]			
CLASSIFICATION			
OUO			
CAPTIONED BY		VERIFIED BY	
Approved For Release 2006/03/10		CIA-RDP78-05867A000100340008-4	
FORM NO. 60-53 SEP 1948			
CAPTION REPORT			

CIA (PHOTO ACCESSION NO.)		LOT NO.	DATE
147689		206/03/10	2006/03/10
Approved For Release 2006/03/10 : CIA-RDP78-05867A000100340008-4 812			
AREA (AMS NO.)	COUNTRY	PROVINCE	PLACE
16P	LIBYA	TRIPOLI	NAKUT
GEOGRAPHIC COORDINATES		MAP REFERENCE	
31 52 N 10 59 E		C FILE	
TITLE			
Ruins of Old Fortresses.			
			STAT
DATE OF PICTURE			
CLASSIFICATION			
Old			
CAPTIONED BY		VERIFIED BY	
Approved For Release 2006/03/10		CIA-RDP78-05867A000100340008-4	
FORM NO. 60-53 SEP 1948			
CAPTION REPORT			

Approved For Release 2006/03/10 : CIA-RDP78-05867A000100340008-4

Next 4 Page(s) In Document Exempt
STAT

Approved For Release 2006/03/10 : CIA-RDP78-05867A000100340008-4

CIA PHOTO ACCESSION NO. 1 147700		LOT NO.	DATE
Approved For Release 2006/03/10 : CIA-RDP78-05867A000100340008-4			
AREA (AMS NO.) 15X	COUNTRY FIJI ISLANDS	PROVINCE VITI LEVU	PLACE
GEOGRAPHIC COORDINATES		MAP REFERENCE WAC 1213	
TITLE PROBABLY NEAR NANDI (17 48 S 177 26 E).			
PART 1 OF 2-PART PANORAMA.			
DATE OF PICTURE 1954		SOURCE OF PICTURE	
CLASSIFICATION DUO		STAT	
CAPTIONED BY ES		VERIFIED BY	
Approved For Release 2006/03/10 : CIA-RDP78-05867A000100340008-4			
FORM NO. 60-53 SEP 1948			

CAPTION REPORT

CIA (PHOTO ACCESSION NO.) 147701		LOT NO. 2006/03/10		REF ID: A000100340008-4	
Approved For Release 2006/03/10 : CIA-RDP78-05867A000100340008-4					
AREA (AMS NO.) 15X	COUNTRY FIJI ISLANDS	PROVINCE VITI LEVU	PLACE 15 DEC 54		
GEOGRAPHIC COORDINATES			MAP REFERENCE		
TITLE PROBABLY NEAR NANDI (1740 S 177 26 E). PART 2 OF 2-PART PANORAMA.					
DATE OF PICTURE 1954		SOURCE OF PICTURE			
CLASSIFICATION OUO		STAT			
CAPTIONED BY ETS		VERIFIED BY			
Approved For Release 2006/03/10 : CIA-RDP78-05867A000100340008-4					

CIA (PHOTO ACCESSION NO.)		LOT NO.	
14770		G-2968	
Approved For Release 2006/03/10 : CIA-RDP78-05867A000100340008-4			
AREA (AMS NO.)	COUNTRY	PROVINCE	PLACE
SL	THAILAND		BANGKOK
GEOGRAPHIC COORDINATES		MAP REFERENCE	
13 45 N 100 31 E		C	
TITLE			
SOLDIERS IN PALACE COURTYARD.			
DATE OF PICTURE		SOURCE OF PICTURE	
1954			
CLASSIFICATION		STAT	
OUO			
CAPTIONED BY		VERIFIED BY	
ET			
Approved For Release 2006/03/10 : CIA-RDP78-05867A000100340008-4			

Approved For Release 2006/03/10 : CIA-RDP78-05867A000100340008-4

CIA (PHOTO ACCESSION NO.)
147703

AREA (AMS NO.) 5L

COUNTRY THAILAND

PROVINCE

DATE 17 Dec 54

PLACE BANGKOK

GEOGRAPHIC COORDINATES
13 45 N 100 31 E

TITLE

DATE OF PICTURE 1458

SOURCE OF PICTURE

STAT

Approved For Release 2006/03/10 : CIA-RDP78-05867A000100340008-4

CLASSIFIED BY DUO

CAPTIONED BY

VERIFIED BY

CAPTION REPORT

Approved For Release 2006/03/10 : CIA-RDP78-05867A000100340008-4

CIA (PHOTO ACCESSION NO.)		LOT NO.	DATE
141703		G-1968	11 DEC 54
AREA (AMS NO.)	COUNTRY	PROVINCE	PLACE
5L	THAILAND		BANGKOK
GEOGRAPHIC COORDINATES		MAP REFERENCE	
13 45 160 31 E		C	
TITLE			
CHAO PHRAYA RIVER.			
DATE OF PICTURE		SOURCE OF PICTURE	
1954			
CLASSIFICATION		VERIFIED BY	
OWD			
APPROVED BY		STAT	
SLS			

Approved For Release 2006/03/10 : CIA-RDP78-05867A000100340008-4

CAPTION REPORT

Approved For Release 2006/03/10 : CIA-RDP78-05867A000100340008-4

CIA (PHOTO ACCESSOR NO.)		LOT NO.	DATE
177295		G-2968	15 Dec 54
AREA (AMS NO.)	COUNTRY	PROVINCE	
34L	SINGAPORE	SINGAPORE	
GEOGRAPHIC COORDINATES		MAP REFERENCE	
17 N 103 51 E		C	
TITLE			
[HARBOR.] CLIFFORD PIER AND INNER ROADS.			
DATE OF PICTURE		SOURCE OF PICTURE	
1954		[Redacted]	
CLASSIFICATION	VERIFIED BY		STAT
000	Approved For Release 2006/03/10 : CIA-RDP78-05867A000100340008-4		
CAPTIONED BY	CAPTION REPORT		
ETS			

CIA (PHOTO ACCESSION NO.) 143736 Approved For Release 2006/03/10 : CIA-RDP78-05867A000100340008-4 G-2968 17 DEC 57			
AREA (AMS NO.)	COUNTRY	PROVINCE	PLACE
73U	BURMA	PEGU	MINGALADON
GEOGRAPHIC COORDINATES		MAP REFERENCE	
16 56 N 96 00 E		C	
TITLE			
RANGOON AIRPORT.			
DATE OF PICTURE		SOURCE OF PICTURE	
1954			
CLASSIFICATION			STAT
CAPTIONED BY		VERIFIED BY	
ETS			
Approved For Release 2006/03/10 : CIA-RDP78-05867A000100340008-4			

CAPTION REPORT

CIA (PHOTO ACCESSION NO.) 147707				Approved For Release 2006/03/10 : CIA-RDP78-05867A000100340008-4			
AREA (AMS NO.) 73U		COUNTRY BURMA		PROVINCE PEGU		PLACE MINGALADON	
GEOGRAPHIC COORDINATES 16 56 N 96 00 E				MAP REFERENCE C			
TITLE AIRPORT. RANGOON							
DATE OF PICTURE 1954				SOURCE OF PICTURE			
CLASSIFICATION OC0						STAT	
CAPTIONED BY ERS				Approved For Release 2006/03/10 : CIA-RDP78-05867A000100340008-4			

CIA (PHOTO ACCESSION NO.)		LOT NO.	
J. 137.00		G-2988	
Approved For Release 2006/03/10 : CIA-RDP78-05867A000100340008-4			
AREA (AMS NO.)	COUNTRY	PROVINCE	PLACE
73U	BURMA	PEGU	MINGALADON
GEOGRAPHIC COORDINATES		MAP REFERENCE	
16 56 N 96 06 E		C	
TITLE			
RANGOON AIRPORT.			
DATE OF PICTURE		SOURCE OF PICTURE	
1954		[REDACTED]	
CLASSIFICATION		STAT	
000			
CAPTIONED BY		VERIFIED BY	
ETS		Approved For Release 2006/03/10 : CIA-RDP78-05867A000100340008-4	

CIA (PHOTO ACCESSION NO.) 14470 Approved For Release 2006/03/10 : CIA-RDP78-05867A000100340008-4			
AREA (AMS NO.) 73U		COUNTRY BURMA	PROVINCE PEGU
GEOGRAPHIC COORDINATES 16 56 N 96 06 E		PLACE MINGALADON	
MAP REFERENCE C			
TITLE RANGOON AIRPORT.			
DATE OF PICTURE 1954		SOURCE OF PICTURE	
CLASSIFICATION 000		STAT	
CAPTIONED BY ES Approved For Release 2006/03/10 : CIA-RDP78-05867A000100340008-4			

CAPTION REPORT

CIA PHOTO ACCESSION NO. 1 137710		LOT NO.	Approved For Release 2006/03/10 : CIA-RDP78-05867A000100340008-4	
AREA (AMS NO.)	COUNTRY SL THAILAND	PROVINCE	15 Dec 54	
GEOGRAPHIC COORDINATES 13 45 N 100 31 E		MAP REFERENCE C	PLACE BANGKOK	
TITLE PEACE MONUMENT.				
DATE OF PICTURE 1954		SOURCE OF PICTURE		
CLASSIFICATION NO				STAT
CAPTIONED BY ETS				
FORM NO. SEP 1948 60-53	Approved For Release 2006/03/10 : CIA-RDP78-05867A000100340008-4		VERIFIED BY	
CAPTION REPORT				

Approved For Release 2006/03/10 : CIA-RDP78-05867A000100340008-4

Next 1 Page(s) In Document Exempt

STAT

Approved For Release 2006/03/10 : CIA-RDP78-05867A000100340008-4

CIA (PHOTO ACCESSION NO.) 147713		LOT NO. G-2968		DATE 15 DEC 54		Approved For Release 2006/03/10 : CIA-RDP78-05867A000100340008-4		C
AREA (AMS NO.) 33T	COUNTRY INDONESIA	PROVINCE JAVA	PLACE DJAKARTA	GEOGRAPHIC COORDINATES 06 10 S 106 49 E		MAP REFERENCE C		
TITLE COMMUNIST CHINESE EMBASSY.								
DATE OF PICTURE 1954			SOURCE OF PICTURE					
						STAT		
CLASSIFICATION OUU								
CAPTIONED BY EIS					VERIFIED BY Approved For Release 2006/03/10 : CIA-RDP78-05867A000100340008-4			
FORM NO. 60-53 SEP 1948								
CAPTION REPORT								

CTA (PHOTO ACCESSION NO.) 147716		LOT NO.	DATE
Approved For Release 2006/03/10 : CIA-RDP78-05867A000100340008-4			
AREA (ANS NO.) 33T	COUNTRY INDONESIA	PROVINCE JAVA	PLACE DJAKARTA
GEOGRAPHIC COORDINATES 06 10 S 106 49 E		MAP REFERENCE C	
TITLE COMMUNIST CHINESE EMBASSY.			
DATE OF PICTURE 1954		SOURCE OF PICTURE	
CLASSIFICATION DUO		STAT	
CAPTIONED BY ETS		VERIFIED BY	
Approved For Release 2006/03/10 : CIA-RDP78-05867A000100340008-4			
FORM NO. SEP 1948 60-53		CAPTION REPORT	

CIA (PHOTO ACCESSION NO.) 147713		LOT NO. G-2968		DATE 13 DEC 54		Approved For Release 2006/03/10 : CIA-RDP78-05867A000100340008-4	
AREA (AMS NO.) 33T	COUNTRY INDONESIA	PROVINCE JAVA	PLACE DJAKARTA				
GEOGRAPHIC COORDINATES 06 10 S 106 49 E			MAP REFERENCE 0				
TITLE							
DATE OF PICTURE 1954		SOURCE OF PICTURE					
CLASSIFICATION 000						STAT	
CAPTIONED BY ES				VERIFIED BY			
Approved For Release 2006/03/10 : CIA-RDP78-05867A000100340008-4							

CIA (PHOTO ACCESSION NO.) 147716		LOT NO.	DATE	
Approved For Release 2006/03/10 : CIA-RDP78-05867A000100340008-4				
AREA (AMS NO.) 816L	COUNTRY KOREA	PROVINCE SEOUL	PLACE SEOUL	
GEOGRAPHIC COORDINATES 37 34 N 127 00 E		MAP REFERENCE C		
TITLE TEMPLE.				
DATE OF PICTURE 1954		SOURCE OF PICTURE		
				STAT
CLASSIFICATION DUO				
CAPTIONED BY ETS		VERIFIED BY		
Approved For Release 2006/03/10 :		CIA-RDP78-05867A000100340008-4		
FORM NO. 60-53 SEP 1948		CAPTION REPORT		

CTA (PHOTO ACCESSION NO.)		LOT NO.	DATE
147717		612968	15 Dec 54
Approved For Release 2006/03/10 : CIA-RDP78-05867A000100340008-4			
AREA (AMS NO.)	COUNTRY	PROVINCE	PLACE
816L	KOREA	SEOUL	SEOUL
GEOGRAPHIC COORDINATES		MAP REFERENCE	
37 34 N 127 00 E		C	
TITLE			
LOOKING NORTH FROM TOP OF THOUSAND STEPS.			
DATE OF PICTURE		SOURCE OF PICTURE	
1954			
CLASSIFICATION		STAT	
OUO			
CAPTIONED BY		VERIFIED BY	
ETS			
Approved For Release 2006/03/10 : CIA-RDP78-05867A000100340008-4			
FORM NO. 60-53 SEP 1948			
CAPTION REPORT			


CIA (PHOTO ACCESSION NO.)		LOT NO.		DATE	
140719		816L		C	
Approved For Release 2006/03/10 : CIA-RDP78-05867A000100340008-4					
AREA (ANS NO.)	COUNTRY	PROVINCE	PLACE		
816L	KOREA	SEOUL	SEOUL		
GEOGRAPHIC COORDINATES			MAP REFERENCE		
37 34 N 127 00 E			C		
TITLE					
FROM TOP OF THOUSAND STEPS.					
DATE OF PICTURE		SOURCE OF PICTURE			
1954					
CLASSIFICATION				STAT	
OUD					
CAPTIONED BY			VERIFIED BY		
EIS					
Approved For Release 2006/03/10 : CIA-RDP78-05867A000100340008-4					
FORM NO. 60-53 SEP 1948					
CAPTION REPORT					

CIA (PHOTO ACCESSION NO.) 147719		LGT NO.	DATE	
Approved For Release 2006/03/10 : CIA-RDP78-05867A000100340008-4				
AREA (ANS NO.) 816L	COUNTRY KOREA	PROVINCE SEOUL	PLACE SEOUL	
GEOGRAPHIC COORDINATES 37 34 N 127 00 E		MAP REFERENCE C		
TITLE BRIDGE.				
DATE OF PICTURE 1954		SOURCE OF PICTURE		
				STAT
CLASSIFICATION DUO				
CAPTIONED BY EIS		VERIFIED BY		
Approved For Release 2006/03/10 : CIA-RDP78-05867A000100340008-4				
FORM NO. 60-53 SEP 1948				
CAPTION REPORT				

14 Approved For Release 2006/03/10 : CIA-RDP78-05867A000100340008-4

C1A (PHOTO ACCESSION NO.)		LOT NO.		DATE	
DL		TAIWAN		T'AI-PEI	
GEOGRAPHIC COORDINATES			MAP REFERENCE		
25 03 N 121 30 E			C		
TITLE					
AIRFIELD. CHINESE MILITARY HONOR GUARD.					
DATE OF PICTURE		SOURCE OF PICTURE			
1954		[Redacted]			
CLASSIFICATION		STAT			
DUO		[Redacted]			
CAPTIONED BY			VERIFIED BY		
ET Approved For Release 2006/03/10 :			CIA-RDP78-05867A000100340008-4		

CIA (PHOTO ACCESSION NO.)		APPROVED FOR RELEASE 2006/03/10 : CIA-RDP78-05867A000100340008-4		DATE	
147721		G-2968		15 DEC 54	
AREA (AMS NO.)	COUNTRY	PROVINCE	PLACE		
DL	TAIWAN		TAI-PEI		
GEOGRAPHIC COORDINATES			MAP REFERENCE		
25 03 N 121 30 E			C		
TITLE					
AIRFIELD. CHINESE MILITARY HONOR GUARD.					
DATE OF PICTURE		SOURCE OF PICTURE			
1954		[REDACTED]			
CLASSIFICATION		STAT			
DUU					
CAPTIONED BY		VERIFIED BY			
ETS		APPROVED FOR RELEASE 2006/03/10 : CIA-RDP78-05867A000100340008-4			

CIA (PHOTO ACCESSION NO.) 147722				LIST NO. G-2968				Approved For Release 2006/03/10 : CIA-RDP78-05867A000100340008-4			
AREA (AMS NO.) DL		COUNTRY TAIWAN		PROVINCE		PLACE T'AI-PEI		DATE 10 DEC 54		ID C	
GEOGRAPHIC COORDINATES 25 03 N 121 30 E						MAP REFERENCE C					
TITLE											
DATE OF PICTURE 1954				SOURCE OF PICTURE							
CLASSIFICATION DUO								STAT			
CAPTIONED BY EIS						VERIFIED BY					
Approved For Release 2006/03/10 : CIA-RDP78-05867A000100340008-4											

CIA (PHOTO ACCESSION NO.)		LOT NO.		APPROVED FOR RELEASE 2006/03/10 : CIA-RDP78-05867A000100340008-4	
14772.5		G-2968		15 DEC 54	
AREA (AMS NO.)	COUNTRY	PROVINCE	PLACE		
DL	TAIWAN		TAI-PEI		
GEOGRAPHIC COORDINATES		MAP REFERENCE			
25 03 N 121 30 E		C			
TITLE					
FROM U.S. EMBASSY.					
DATE OF PICTURE		SOURCE OF PICTURE			
1954		[REDACTED]			
CLASSIFICATION		STAT			
DLX					
CAPTIONED BY		VERIFIED BY			
EAS		APPROVED FOR RELEASE 2006/03/10 : CIA-RDP78-05867A000100340008-4			

CIA (PHOTO ACCESSION NO.)

147724

LOT NO.

AREA (AMS NO.)

Approved For Release 2006/03/10 : CIA-RDP78-05867A000100340008-4

COUNTRY

DL

TAIWAN

PROVINCE

15 DEC 54

GEOGRAPHIC COORDINATES

25 03 N 121 30 E

PLACE

T'AI-PEI

TITLE

FROM U.S. EMBASSY.

DATE OF PICTURE

1954

SOURCE OF PICTURE

STAT

CLASSIFICATION

DWO

CAPTIONED BY

EIS

VERIFIED BY

FORM NO. 185
1 SEP 54

REPLACES FORMS WHICH MAY BE USED

Approved For Release 2006/03/10 : CIA-RDP78-05867A000100340008-4

CAPTION REPORT

CIA (PHOTO ACCESSION NO.) 147725		LOT NO. 2788		DATE 15 DEC 54	
Approved For Release 2006/03/10 : CIA-RDP78-05867A000100340008-4 C					
AREA (ANS NO.) 32L	COUNTRY VIETNAM	PROVINCE COCHINCHINE	PLACE SAIGON		
GEOGRAPHIC COORDINATES 10 47 N 106 42 E			MAP REFERENCE C		
TITLE HARBOR, RE RIGHT BACKGROUND, FROM MAJESTIC HOTEL.					
DATE OF PICTURE 1954		SOURCE OF PICTURE <div style="border: 1px solid black; width: 150px; height: 20px; margin: 0 auto;"></div>			
CLASSIFICATION DU		STAT			
CAPTIONED BY ES		VERIFIED BY Approved For Release 2006/03/10 : CIA-RDP78-05867A000100340008-4			
FORM NO. 60-53 SEP 1948					
CAPTION REPORT					

Approved For Release 2006/03/10 : CIA-RDP78-05867A000100340008-4

Next 4 Page(s) In Document Exempt

STAT

Approved For Release 2006/03/10 : CIA-RDP78-05867A000100340008-4

CIA (PHOTO ACCESSION NO.) 147731				Approved For Release 2006/03/10 : CIA-RDP78-05867A000100340008-4			
AREA (AMS NO.)		COUNTRY		PROVINCE		PLACE	
5L		THAILAND				BANGKOK	
GEOGRAPHIC COORDINATES				MAP REFERENCE			
13 45 N 100 31 E				C			
TITLE							
DATE OF PICTURE				SOURCE OF PICTURE			
1954				[REDACTED]			
CLASSIFICATION				STAT			
000							
CAPTIONED BY				VERIFIED BY			
EKS				Approved For Release 2006/03/10 : CIA-RDP78-05867A000100340008-4			


CIA (PHOTO ACCESSION NO.) 147732				Approved For Release 2006/03/10 : CIA-RDP78-05867A000100340008-4			
AREA (ANS NO.)		COUNTRY		PROVINCE		PLACE	
5L		THAILAND		G-2968		BANGKOK	
GEOGRAPHIC COORDINATES				MAP REFERENCE			
13 45 N 100 31 E				C			
TITLE							
CHAO PHRAYA RIVER							
DATE OF PICTURE							
1954				SOURCE OF PICTURE			
CLASSIFICATION				STAT			
DUO				[Redacted Box]			
CAPTIONED BY				VERIFIED BY			
CTS				Approved For Release 2006/03/10 : CIA-RDP78-05867A000100340008-4			

CIA IPHOTO ACCESSION NO. 1 147789		LOT NO. 2008/03/10	DATE DEC 1 1954
Approved For Release 2006/03/10 : CIA-RDP78-05867A000100340008-4			
AREA (AMS NO.) 4N	COUNTRY USSR	PROVINCE UKRAINIAN SSR	PLACE KRIVOI ROG
GEOGRAPHIC COORDINATES 47:54N 33:21E		MAP REFERENCE C-File	
TITLE (Dzherzhinsky Coal Mine) New drill bit being used.			
DATE OF PICTURE Dec. 1952	SUN		25X1
CLASSIFICATION SECRET			
CAPTIONED BY Approved For Release 2006/03/10 : CIA-RDP78-05867A000100340008-4		VERIFIED BY gm	
FORM NO. 60-53 SEP 1948		CAPTION REPORT	

CIA IPHOTO ACCESSION NO. 1 147784		LOT NO. 63828	DATE DEC 1 1954
APPROVED FOR RELEASE 2006/03/10 : CIA-RDP78-05867A000100340008-4			
AREA (AMS NO.) 4N	COUNTRY USSR	PROVINCE UKRAINIAN SSR	KRIVOI BOG
GEOGRAPHIC COORDINATES 47:54N 33:21E		MAP REFERENCE C-File	
TITLE Dzherzhinsky Coal mine.			
DATE OF PICTURE Dec. 1952		25X1	
CLASSIFICATION SECRET			
CAPTIONED BY Approved For Release 2006/03/10 : CIA-RDP78-05867A000100340008-4		VERIFIED BY em	
FORM NO. 60-53 SEP 1948		CAPTION REPORT	

CIA (PHOTO ACCESSION NO.) 147755		LOT NO. 20080310	DATE DEC 1 1954
Approved For Release 2008/03/10 : CIA-RDP78-05867A000100340008-4			
AREA (AMS NO.) 4N	COUNTRY USSR	PROVINCE UKRAINIAN SSR	PLACE KHARKOV
GEOGRAPHIC COORDINATES 50:00N 36:15E		MAP REFERENCE C FILE	
TITLE Reading room in new railroad station.			
DATE OF PICTURE Dec 1952		SE	25X1
CLASSIFICATION SECRET			
CAPTIONED BY Approved For Release 2006/03/10 : CIA-RDP78-05867A000100340008-4		VERIFIED BY <i>[Signature]</i>	
FORM NO. 60-53 SEP 1948		CAPTION REPORT	

CIA IPHOTO ACCESSION NO. 1 147736		LOT NO. 628878	DATE DEC 1952
Approved For Release 2006/03/10 : CIA-RDP78-05867A000100340008-4			
AREA (ANS NO.) 4N	COUNTRY USSR	PROVINCE UKRAINIAN SSR	PLACE KHARKOV
GEOGRAPHIC COORDINATES 50:00N 36:15E		MAP REFERENCE C FILE	
TITLE Restaurant in new railroad station.			
DATE OF PICTURE Dec 1952		[Redacted]	25X1
CLASSIFICATION SECRET			
CAPTIONED BY Approved For Release 2006/03/10 : CIA-RDP78-05867A000100340008-4		VERIFIED BY em	
FORM NO. 60-53 SEP 1948		CAPTION REPORT	

CIA (PHOTO ACCESSION NO.) 147587		LOT NO. 2006/03/10	DATE 2006/03/10
Approved For Release 2006/03/10 : CIA-RDP78-05867A000100340008-4 470			
AREA (ANS NO.) 4N	COUNTRY USSR	PROVINCE UKRAINIAN SSR	PLACE KHARKOV
GEOGRAPHIC COORDINATES 50:00N 36:15E		MAP REFERENCE CFILE	
TITLE Hotel room in new railroad station.			
DATE OF PICTURE Dec. 1952	S 		25X1
CLASSIFICATION SECRET			
CAPTIONED BY Approved For Release 2006/03/10		VERIFIED BY am	
FORM NO. 60-53 SEP 1955			
CAPTION REPORT			

CIA PHOTO ACCESSION NO. 147738		LOT NO.		DATE	
Approved For Release 2006/03/10 : CIA-RDP78-00867A000100340008-4					
AREA (AMS NO.) 3837H	COUNTRY INDONESIA	PROVINCE PKUR	PLACE INDAPUR		
GEOGRAPHIC COORDINATES 87:30E 29:05S			MAP REFERENCE C-712		
TITLE Book store.					
DATE OF PICTURE DECEMBER 21 1958		SOURCE OF PICTURE			25X
CLASSIFICATION SECRET					
CAPTIONED BY Approved For Release 2006/03/10 : CIA-RDP78-00867A000100340008-4				VERIFIED BY	
FORM NO. 60-53 SEP 1948					
CAPTION REPORT					


CIA (PHOTO ACCESSION NO.) 147789		LOT NO.	DATE 22 NOVEMBER 1951	
Approved For Release 2006/03/10 : CIA-RDP78-05867A000100340008-4				
AREA (ANS NO.) 3237M	COUNTRY HUNGARY	PROVINCE PEST	PLACE BUDAPEST	
GEOGRAPHIC COORDINATES 47:30N 19:05E		MAP REFERENCE C-FILE		
TITLE				
DATE OF PICTURE DECEMBER 11 1952		SOUR	25X1	
CLASSIFICATION SECRET				
CAPTIONED BY		VERIFIED BY		
Approved For Release 2006/03/10 : CIA-RDP78-05867A000100340008-4				
FORM NO. 60-53 SEP 1948		CAPTION REPORT		

CIA (PHOTO ACCESSION NO.) 147740		LOT NO.	DATE
Approved For Release 2006/03/10 : CIA-RDP78-00867A000100340008-4			
AREA (AMS NO.)	COUNTRY	PROVINCE	
GEOGRAPHIC COORDINATES 30°57' 30°58'		MAP REFERENCE 0-723	
TITLE <i>movie theater</i> "KIEV" [Cinema] projection room.			
DATE OF PICTURE December 1953		SOURCE OF PICTURE	25X1
CLASSIFICATION SECRET		VERIFIED BY <i>em</i>	
CAPTIONED BY		Approved For Release 2006/03/10 : CIA-RDP78-05867A000100340008-4	
FORM NO. 60-53 SEP 1948		CAPTION REPORT	

CIA PHOTO ACCESSION NO. 147741		LOT NO.		DATE	
Approved For Release 2006/03/10 : CIA-RDP78-05867A000100340008-4					
AREA (AMS NO.) 4H	COUNTRY USSR	PROVINCE UKRAINIAN SSR	PLACE KIEV		
GEOGRAPHIC COORDINATES 58:27N 30:32E		MAP REFERENCE C-FILE			
TITLE "KIEV" movie theater projection booth.					
DATE OF PICTURE DECEMBER 1952		SC		25X1	
CLASSIFICATION SECRET					
CAPTIONED BY Approved For Release 2006/03/10 : CIA-RDP78-05867A000100340008-4		VERIFIED BY <i>em</i>			
FORM NO. 60-53 SEP 1948					
CAPTION REPORT					

CIA PHOTO ACCESSION NO. 1 147742		LOT NO.	DATE
Approved For Release 2006/03/10 : CIA-RDP78-05867A0001000340008-4			
AREA (AMS NO.)	COUNTRY	PROVINCE	PLACE
	USSR	MOHILEVSKAYA	KIEV
GEOGRAPHIC COORDINATES		MAP REFERENCE	
50°47'N 30°58'E		C-313	
TITLE			
"KIEV" movie theater. [One of three similar auditoriums.]			
DATE OF PICTURE			25X1
DECEMBER 1952			
CLASSIFICATION			
SECRET			
CAPTIONED BY		VERIFIED BY	
Approved For Release 2006/03/10 : CIA-RDP78-05867A0001000340008-4		<i>Om</i>	
FORM NO. 60-53 SEP 1948			
CAPTION REPORT			

CIA (PHOTO ACCESSION NO.) 147743		LOT NO.	DATE
Approved For Release 2006/03/10 : CIA-RDP78-05867A000100340008-4			
AREA (ANS. NO.) 202	COUNTRY USSR, EUROPEAN NORTH/ASIA/URALS/URALIAN	PROVINCE USSR, EUROPEAN NORTH/ASIA/URALS/URALIAN	PLACE USSR, EUROPEAN NORTH/ASIA/URALS/URALIAN
GEOGRAPHIC COORDINATES 48.45N 44.25E		MAP REFERENCE G-713	
TITLE "Red October" Metallurgical Plant.			
DATE OF PICTURE DECEMBER 1958			25X1
CLASSIFICATION SECRET			
CAPTIONED BY Approved For Release 2006/03/10 : CIA-RDP78-05867A000100340008-4		VERIFIED BY <i>[Signature]</i>	
FORM NO. 60-53 SEP 1948		CAPTION REPORT	

CIA I PHOTO ACCESSION NO. 1 147744		LOT NO. 200603/10 : CIA-RDP78-05867A000100340008-4	DATE 1952
AREA (ANS NO. 1) 22	COUNTRY USSR, SIBIRIAN FEDERATION	PROVINCE IRKUTSK	PLACE IRKUTSK
GEOGRAPHIC COORDINATES 54:30 N 101:30 E		MAP REFERENCE C-1712	
TITLE "Red October" Metallurgical Plant.			
DATE OF PICTURE 1952	SOURCE OF PICTURE 		25X1
CLASSIFICATION SECRET		3	
CAPTIONED BY Approved For Release 2006/03/10 : CIA-RDP78-05867A000100340008-4		VERIFIED BY EM	
FORM NO. 60-53 SEP 1948			

CAPTION REPORT

CIA (PHOTO ACCESSION NO.) 47745		LOT NO.	DATE
AREA (AMS NO.)		COUNTRY	PROVINCE
GEOGRAPHIC COORDINATES		MAP REFERENCE	
TITLE			
<i>"Red October" Metallurgical Plant</i>			
DATE OF PICTURE	CLASSIFICATION		25X1
CAPTIONED BY	VERIFIED BY		
FORM NO. 60-53 SEP 1948			

Approved For Release 2006/03/10 : CIA-RDP78-05867A000100040008-4

Approved For Release 2006/03/10 : CIA-RDP78-05867A000100040008-4

CAPTION REPORT

CIA (PHOTO ACCESSION NO.) 147746		LOT NO.	DATE
Approved For Release 2006/03/10 : CIA-RDP78-05867A000100340008-4			
AREA (AMS NO.)	COUNTRY	PROVINCE	PLACE
	USSR. Sverdlovsk	Verkh. Irtysk	
GEOGRAPHIC COORDINATES		MAP REFERENCE	
54° 30' N 78° 30' E		0-1/20	
TITLE			
"Red October" Metallurgical Plant			
DATE OF PICTURE		NUMBER OF PICTURE	25X1
December 1950			
CLASSIFICATION		VERIFIED BY	
SECRET		<i>Mr</i>	
CAPTIONED BY		Approved For Release 2006/03/10 : CIA-RDP78-05867A000100340008-4	
FORM NO. 60-53 SEP 1948		CAPTION REPORT	

CIA I PHOTO ACCESSION NO. 1 147747		LOT NO.	DATE 1952
Approved For Release 2006/03/10 : CIA-RDP78-05867A000100340008-4		00340008-4	
AREA (AMS NO. 1)	COUNTRY	PROVINCE	PLACE
200/200/S. SOUTHERN RIVER/DALENGAD DELTA/			DALENGAD
GEOGRAPHIC COORDINATES 101°58' - 101°58'		MAP REFERENCE C-712	
TITLE "Red October" Metallurgical Plant			
DATE OF PICTURE DECEMBER 1952	SOURCE OF PICTURE		25X1
CLASSIFICATION SECRET			
CAPTIONED BY Approved For Release 2006/03/10 : CIA-RDP78-05867A000100340008-4		VERIFIED BY <i>[Signature]</i>	
FORM NO. 60-53 SEP 1948			
CAPTION REPORT			

CIA (PHOTO ACCESSION NO.) 147748		LOT NO.	DATE 23 NOVEMBER 1954
Approved For Release 2006/03/10 : CIA-RDP78-05867A000100340008-4		(0)	
AREA (AMS NO.) 21N	COUNTRY USSR	PROVINCE AZERBAIDZHAN SSR	CITY BAKU
GEOGRAPHIC COORDINATES 40:25N 49:50E		MAP REFERENCE C-FILE	
TITLE Sports club in Shumensky (Falon) DISTRICT.			
DATE OF PICTURE Dec. 1952	S		25X1
CLASSIFICATION SECRET			
CAPTIONED BY Approved For Release 2006/03/10 : CIA-RDP78-05867A000100340008-4		VERIFIED BY On	
FORM NO. 60-53 SEP 1948			
CAPTION REPORT			



CIA PHOTO ACCESSION NO. 1 147749		LOT NO. 200603/10 : CIA-RDP78-05867A000100340008-4	DATE 1952	(0)
AREA (AMS NO.)	COUNTRY USSR	PROVINCE SHUMENSKAYA OBL.	CITY SHUMER	
GEOGRAPHIC COORDINATES 43°51' N 26°52' E		MAP REFERENCE Q-7123		
TITLE Sports club in Shumen sky [raion] DISTRICT.				
DATE OF PICTURE Dec. 1952	[Redacted Box]			25X1
CLASSIFICATION SECRET				
CAPTIONED BY Approved For Release 2006/03/10 : CIA-RDP78-05867A000100340008-4	VERIFIED BY <i>[Signature]</i>			
FORM NO. 60-53 SEP 1948	CAPTION REPORT			

CIA PHOTO ACCESSION NO. 14770		LOT NO.	DATE
Approved For Release 2006/03/10 : CIA-RDP78-05867A000100340008-4			
AREA (ANS NO.)	COUNTRY	PROVINCE	PLACE
GEOGRAPHIC COORDINATES		MAP REFERENCE	
13:52 19:52		C-715	
TITLE			
DATE OF PICTURE		SIZE OF PICTURE	
Dec. 1952		25X1	
CLASSIFICATION			
CAPTIONED BY		VERIFIED BY	
		Om	
Approved For Release 2006/03/10 : CIA-RDP78-05867A000100340008-4			
FORM NO. 60-53			
CAPTION REPORT			

CIA (PHOTO ACCESSION NO.)		EST. NO.		DATE	
147751		8-2580		Approved For Release 2006/03/10 : CIA-RDP78-05867A000100340008-4	
AREA (AMS NO.)	COUNTRY	PROVINCE	PLACE		
3281	VIET	LANXUEN BINH	KHA		
GEOGRAPHIC COORDINATES			MAP REFERENCE		
26:57N 104:09E			0-712		
TITLE					
VEF Radio Plant.					
DATE OF PICTURE		SOURCE OF PICTURE			
12/20/58		[Redacted]			
CLASSIFICATION		25X1			
SECRET					
CAPTIONED BY			VERIFIED BY		
Approved For Release 2006/03/10 : CIA-RDP78-05867A000100340008-4			[Signature]		
FORM NO. 60-53 SEP 1948					
CAPTION REPORT					

CIA (PHOTO ACCESSION NO.) 147782		LOT NO.	DATE	(10)
Approved For Release 2006/03/10 : CIA-RDP78-05867A000100340008-4			29 NOVEMBER 1951	
AREA (AMS NO.) 35MM	COUNTRY USSR	PROVINCE LATVIAN SSR	PLACE RIGA	
GEOGRAPHIC COORDINATES 56:57N 24:09E		MAP REFERENCE C-FILE		
TITLE <i>VEF Radio Plant.</i>				
DATE OF PICTURE DECEMBER 1952		SIZE OF PICTURE <div style="border: 1px solid black; width: 150px; height: 40px;"></div>	25X1	
CLASSIFICATION SECRET				
CAPTIONED BY Approved For Release 2006/03/10 : CIA-RDP78-05867A000100340008-4		VERIFIED BY <i>PM</i>		
FORM NO. 60-53 SEP 1948				
CAPTION REPORT				

CIA (PHOTO ACCESSION NO.)		LOT NO.	DATE
144733		Approved For Release 2008/03/10 : CIA-RDP78-05867A000100340008-4	0008-4
AREA (AMS NO.)	COUNTRY	PROVINCE	PLACE
35MI	USSR	LATVIAN SSR	RIGA
GEOGRAPHIC COORDINATES		MAP REFERENCE	
56°57N 24:09E		C-FILE	
TITLE			
<i>VEF Radio Plant.</i>			
DATE OF PICTURE		SOURCE OF PICTURE	
DECEMBER 1952		25X1	
CLASSIFICATION			
SECRET			
CAPTIONED BY		VERIFIED BY	
Approved For Release 2006/03/10 : CIA-RDP78-05867A000100340008-4		<i>em</i>	
FORM NO. 80-53 SEP 1948		CAPTION REPORT	

CIA (PHOTO ACCESSION NO.) 147754		LOT NO. 000003/10	DATE 22 November 1978
Approved For Release 2006/03/10 : CIA-RDP78-05867A000100970008-4			
AREA (AMS NO.) 338	COUNTRY YEMEN	PROVINCE SANJAN SER	PLACE XIBA
GEOGRAPHIC COORDINATES 12°12' N 51°02' E		MAP REFERENCE C-111	
TITLE VEF Radio Plant.			
DATE OF PICTURE December 1978	SOURCE OF PICTURE 		25X1
CLASSIFICATION SECRET			
CAPTIONED BY Approved For Release 2006/03/10		VERIFIED BY 	
Approved For Release 2006/03/10 : CIA-RDP78-05867A000100970008-4			
FORM NO. 60-53 SEP 1948		CAPTION REPORT	

CIA (PHOTO ACCESSION NO.) 147755		LOT NO. 2-428	DATE 22 November 1948
Approved For Release 2006/03/10 : CIA-RDP78-05867A000100340008-4			
AREA (ANSCO) 2308	COUNTRY 3008	PROVINCE 24728 128	PLACE 2308
GEOGRAPHIC COORDINATES 2008 2308		MAP REFERENCE 0.712	
TITLE VEF Radio Plant.			
DATE OF 2008 2308		25X1	
CLASSIFICATION SECRET			
CAPTIONED BY 2308		VERIFIED BY Am	
Approved For Release 2006/03/10 : CIA-RDP78-05867A000100340008-4			
FORM NO. SEP 1948 60-53		CAPTION REPORT	


CIA (PHOTO ACCESSION NO.) 147736		LOT NO.	DATE
Approved For Release 2006/03/10 : CIA-RDP78-05866A000100340008-4			
AREA (AMS NO.) 3000	COUNTRY USA	PROVINCE SAFED ISR	PLACE USA
GEOGRAPHIC COORDINATES 30°00' 30°00'		MAP REFERENCE 0.720	
TITLE VEF radio plant 6 band, 13-tube MIR radio			
DATE OF PICTURE 1950	SOURCE OF PICTURE		25X1
CLASSIFICATION SECRET			
CAPTIONED BY Approved For Release 2006/03/10 : CIA-RDP78-05866A000100340008-4		VERIFIED BY AM	
FORM NO. 60-53 SEP 1948		CAPTION REPORT	

CIA (PHOTO ACCESSION NO.) 147737		LOT NO. [REDACTED]	DATE [REDACTED]
Approved For Release 2006/03/10 : CIA-RDP78-05867A000100340008-4			
AREA (ANS. NO.) [REDACTED]	COUNTRY [REDACTED]	PROVINCE [REDACTED]	PLACE [REDACTED]
GEOGRAPHIC COORDINATES [REDACTED]		MAP REFERENCE [REDACTED]	
TITLE VEF Ratio Plant.			
DATE OF DISCOVERY [REDACTED]		SO [REDACTED]	25X1
CLASSIFICATION [REDACTED]			
CAPTIONED BY [REDACTED]		VERIFIED BY [REDACTED]	
Approved For Release 2006/03/10 : CIA-RDP78-05867A000100340008-4			
FORM NO. 60-53 SEP 1948		CAPTION REPORT	

CIA (PHOTO ACCESSION NO.) 147758		LOT NO.	DATE
Approved For Release 2006/03/10 : CIA-RDP78-05867A000100340008-4			
AREA (AMS NO.) 350	COUNTRY USSR	PROVINCE YARVAZ DUB	PLACE RENA
GEOGRAPHIC COORDINATES 36:57N 24:09E		MAP REFERENCE C-722	
TITLE			
<i>VEF Radio Plant. 6 bad, 13-tube</i>			
<i>MIR radio. Radio's designer, Lev</i>			
<i>Retna, at right.</i>			
DATE OF PICTURE December 1952		SOI	25X1
CLASSIFICATION SECRET			
CAPTIONED BY		VERIFIED BY	
Approved For Release 2006/03/10 : CIA-RDP78-05867A000100340008-4			
FORM NO. 60-53 SEP 1948			
CAPTION REPORT			

CIA (PHOTO ACCESSION NO.) 147759		LOT NO. 6-28-38	DATE 0566 10034008-4
Approved For Release 2006/03/10 : CIA-RDP78-05867A000100340008-4			
AREA (ANS NO.) 27A/USR/N. EUROPEAN RSFSR/MOSCOW DISTRICT	COUNTRY RSFSR	PROVINCE MOSCOW	PLACE VEGORYE (SR)
GEOGRAPHIC COORDINATES 55:24N 39:00E		MAP REFERENCE C-FILE	
TITLE Technical training school of the Komsomolets Machine Tool Plant			
DATE OF PICTURE Dec, 1952	[Redacted]		25X1
CLASSIFICATION S			
CAPTIONED BY [Signature]		VERIFIED BY [Signature]	
Approved For Release 2006/03/10 : CIA-RDP78-05867A000100340008-4			
FORM NO. 80-53 SEP 1948			
CAPTION REPORT			

CIA (PHOTO ACCESSION NO.) 14776		LOT NO.	DATE
Approved For Release 2006/03/10 : CIA-RDP78-05867A000100340008-4			
AREA (ANS NO.)	COUNTRY	PROVINCE	PLACE
27N/USSE/W. EUROPEAN	RS.SR/MOSCOW	G. BLAST	YE. GORYENSK
GEOGRAPHIC COORDINATES		MAP REFERENCE	
55:24N 39:00E		C-F110	
TITLE			
Komsomolets Machine Tool Plant.			
DATE OF PICTURE		[Redacted]	25X1
Dec 1952			
CLASSIFICATION			
S			
CAPTIONED BY		VERIFIED BY	
[Redacted]		[Redacted]	
Approved For Release 2006/03/10 : CIA-RDP78-05867A000100340008-4			
FORM NO. 60-53 SEP 1948			
CAPTION REPORT			

CIA (PHOTO ACCESSION NO.) 147761		LOT NO. 6-28738	DATE DEC 1952
Approved For Release 2006/03/10 : CIA-RDP78-05867A000100340008-4			
AREA (ANS NO.) 27N/USSR/W. EUROPEAN RSFSR/MOSCOW DISTRICT	COUNTRY	PROVINCE	PLACE YEGORYEVSK
GEOGRAPHIC COORDINATES 35:24N 39:00E		MAP REFERENCE C-FILE	
TITLE New Milling machine at Konsamolets Machine Tool Plant.			
DATE OF PICTURE Dec 1952			25X1
CLASSIFICATION S			
CAPTIONED BY urth	VERIFIED BY M		
Approved For Release 2006/03/10 : CIA-RDP78-05867A000100340008-4			
FORM NO. 60-53 SEP 1948			
CAPTION REPORT			

GIA (PHOTO ACCESSION NO.) 147762 LOT NO. 67878 DATE 2006/03/10: CIA-RDP78-05867A000100340008-4

AREA (ANS NO.) 270/US.SR/U. EUROPEAN ESP/ MOSCOW OBLAST PROVINCE YEGORYEVSK PLACE

GEOGRAPHIC COORDINATES 55:24N 39:00E MAP REFERENCE C-FILE

TITLE
Probably Technical School of Konsumlets
Machine Tool Plant

DATE OF PICTURE Dec 1952 SOURCE [Redacted] 25X1

CLASSIFICATION S CAPTIONED BY [Redacted] VERIFIED BY [Redacted]

FORM NO. 60-53 SEP 1948 Approved For Release 2006/03/10: CIA-RDP78-05867A000100340008-4

CAPTION REPORT

PHOTO NO. 147762	LOT NO. H-2375	MAP REFERENCE C-1
Approved For Release 2006/03/10 : CIA-RDP78-05867A000100340008-4		
COUNTRY USSR/N. EUROPEAN USSR/MOSCOW	COORDINATES 24 55° 31' N 39° 00' E	
AREA NO. 27N	SUBJ. AGF	SUBJ. CIJ

Y	E	G	O	R	Y	E	V	S	K	T	E	C	H	N	I	C
L	S	C	H	O	O	L	C	F	K	O	M	S	O	M	E	L
E	T	S														

MACHINE TOOL PLANT.

(mt to go to be added)

25X1

DATE OF PHOTO Dec 52	TYPE 4	QUAL. 2	CLASS. 2	NO. OF CARDS 2
Approved For Release 2006/03/10 : CIA-RDP78-05867A000100340008-4				
CLASSIFICATION Secret	CAPT. BY DK			

PHOTO NO. 147763 LOT NO. H-2375 MAP REFERENCE

COUNTRY USSR Approved For Release 2006/03/10 : CIA-RDP78-05867A000100340008-4

AREA NO. 27N SUBJ. C62 SUBJ. MOSCOW OR LAST COORDINATES 55 24N

Y	E	G	O	R	Y	E	V	\$	K	10									
										25									30
																			35
																			40
																			45
																			50

(not to go to the red)

25X1

DATE OF PHOTO Dec TYPE 5 QUAL. 2 CLASS. 2 NO. OF CARDS 5

CLASSIFICATION Secret CAPT. BY [Signature]

Approved For Release 2006/03/10 : CIA-RDP78-05867A000100340008-4

CIA (PHOTO ACCESSION NO.) 147763		LOT NO. 6-3878	DATE DEC 6
Approved For Release 2006/03/10 : CIA-RDP78-05867A000100340008-4			
AREA (ANS NO.) 27N/USSR/N. EUROPEAN	COUNTRY RSFSR/MOSCOW DISTRICT	PROVINCE YEGOR'YEVSK	PLACE YEGOR'YEVSK
GEOGRAPHIC COORDINATES 55-24N 39:00E		MAP REFERENCE C-File	
TITLE			
DATE OF PICTURE Dec. 1952			
CLASSIFICATION S		25X1	
CAPTIONED BY ELPH		VERIFIED BY	
Approved For Release 2006/03/10 : CIA-RDP78-05867A000100340008-4			
FORM NO. 60-53 SEP 1948			
CAPTION REPORT			

CIA (PHOTO ACCESSION NO.) 147764		LOT NO.	DATE
AREA (ANS NO.) 27 N/ USSR/		COUNTRY N. EUROPEAN RSFSR	PROVINCE MOSCOW OBLAST
GEOGRAPHIC COORDINATES 55:45 N- 37:35 E		MAP REFERENCE C- FILE	PLACE MOSCOW
TITLE Part I of 2-part panorama			
DATE OF PICTURE Dec 1952			25X1
CLASSIFICATION S			
CAPTIONED BY CRB		VERIFIED BY	
FORM NO. 60-53 SEP 1948			
Approved For Release 2006/03/10 : CIA-RDP78-05867A000100340008-4			
CAPTION REPORT			

CIA (PHOTO ACQUISITION NO.) 14-1765		LOT NO. C-8828	DATE DEC 6 1954
Approved For Release 2006/03/10 : CIA-RDP78-05867A000100340008-4			
AREA (ANS NO.) ZIN/USSR/U. EUROPEAN	COUNTRY RSFSR/MOSCOW	PROVINCE OBLAST	PLACE MOSCOW
GEOGRAPHIC COORDINATES 55:45N 37:35E		MAP REFERENCE C-File.	
TITLE Part 2 of Report panbrum.			
DATE OF PICTURE Dec 1952			25X1
CLASSIFICATION S			
CAPTIONED BY Approved For Release 2006/03/10		VERIFIED BY cm Approved For Release 2006/03/10 : CIA-RDP78-05867A000100340008-4	
FORM NO. 60-53 SEP 1948			
CAPTION REPORT			

CIA (PHOTO ACCESSION NO.) 147768		LOT NO. 620670810	DATE 2006/03/10	Approved For Release 2006/03/10 : CIA-RDP78-05867A000100340008-4	
AREA (AMS NO.) ZZN	COUNTRY USSR	PROVINCE TADZHIK	PLACE	(D)	
GEOGRAPHIC COORDINATES		MAP REFERENCE			
TITLE Cotton harvester					
DATE OF PICTURE Dec 1952		[Redacted]			25X1
CLASSIFICATION S					
CAPTIONED BY Approved For Release 2006/03/10			VERIFIED BY an		
FORM NO. 60-53 SEP 1948			Approved For Release 2006/03/10 : CIA-RDP78-05867A000100340008-4		
CAPTION REPORT					

CIA (PHOTO ACCESSION NO.) 147767		LOT NO. 2006/03/10	DATE DEC 6 1954
Approved For Release 2006/03/10 CIA-RDP78-05867A000100340008-4			
AREA (AMS NO.) ZIN/USSR/M	COUNTRY EUROPEAN RSFSR/MOSCOW OBLAST	PROVINCE YEGORYEVSK	PLACE YEGORYEVSK
GEOGRAPHIC COORDINATES 55:24N 39:00E		MAP REFERENCE C-FILE	
TITLE Komsomlets Machine Tool Plant.			
DATE OF PICTURE Dec 1952		25X1	
CLASSIFICATION S			
CAPTIONED BY UPH		VERIFIED BY Om	
Approved For Release 2006/03/10 CIA-RDP78-05867A000100340008-4			
FORM NO. 60-53 SEP 1948		CAPTION REPORT	

CIA (PHOTO ACCESSION NO.)		LOT NO.		DATE	
147768		Approved For Release 2006/03/10 : CIA-RDP78-05867A000100340008-4		2006/03/10	
AREA (ANS NO.)	COUNTRY	PROVINCE	PLACE		
271058/1	USSR (EUROPEAN)	MOSCOW OBLAST	YEGOR'YEVSK		
GEOGRAPHIC COORDINATES		MAP REFERENCE			
55:24N 39:00E		C-FILE			
TITLE					
New milling machine at Komsomol'ts					
Machine Tool Plant.					
DATE OF PICTURE				25X1	
Dec 1952					
CLASSIFICATION					
S					
CAPTIONED BY			VERIFIED BY		
Approved For Release 2006/03/10 : CIA-RDP78-05867A000100340008-4			m		
FORM NO. 60-53 SEP 1948					
CAPTION REPORT					

CIA (PHOTO ACCESSION NO.) 147769		LOT NO. 67828	DATE DEC 3 1954
Approved For Release 2006/03/10 : CIA-RDP78-05867A000100340008-4			
AREA (AMS NO.) 4N	COUNTRY USSR	PROVINCE UKRAINIAN SSR	PLACE GOGO LEV
GEOGRAPHIC COORDINATES 50.31N 31.00E		MAP REFERENCE C-File	
TITLE Rural store.			
DATE OF PICTURE Dec. 1952		SOURCE OF PICTURE 25X1	
CLASSIFICATION DEC 3 1954			
CAPTIONED BY W.R.H.		VERIFIED BY DM	
Approved For Release 2006/03/10 : CIA-RDP78-05867A000100340008-4			
FORM NO. 60-53 SEP 1948			
CAPTION REPORT			

CIA (PHOTO ACCESSION NO.)		LOT NO.		DATE	
147770		Approved For Release 2006/03/10 : CIA-RDP78-05867A000100340008-4		0	
AREA (AMS NO.)	COUNTRY	PROVINCE	PLACE		
4N	USSR	UKRAINIAN SSR	GOGOLEV		
GEOGRAPHIC COORDINATES		MAP REFERENCE			
50:31N 31:00E		C-FILE			
TITLE					
DATE OF PICTURE				25X1	
Dec. 1952					
CLASSIFICATION					
S					
CAPTIONED BY			VERIFIED BY		
Approved For Release 2006/03/10 : CIA-RDP78-05867A000100340008-4					
FORM NO. 60-53 SEP 1948					
CAPTION REPORT					

CIA (PHOTO ACCESSION NO.)		LOT NO.	DATE
147771		2006/08/08	CIA-RDP78-05867A000100340008-4
AREA (ANS NO.)	COUNTRY	PROVINCE	PLACE
17N	USSR/N. EUROPEAN RSFSR	LENINGRAD	ERLASSI / LENINGRAD
GEOGRAPHIC COORDINATES		MAP REFERENCE	
59:55N 30:15E		C-File	
TITLE			
KIROV Electrical Plant Generator			
being built for Gorki Hydroelectric			
Station.			
DATE OF PICTURE	S		25X1
Dec 1952			
CLASSIFICATION			
S			
CAPTIONED BY	VERIFIED BY		
Approved For Release 2006/03/10	CIA-RDP78-05867A000100340008-4		
FORM NO. 60-53 SEP 1948	CAPTION REPORT		

CIA (PHOTO ACCESSION NO.) 147772		LOT NO. G-2828	DATE DEC 1952
AREA (AMS 307) N	COUNTY USSR/ N. EUROPEAN	PROVINCE RSFSR/ LENINGRAD	PLACE OBLAST/ LENINGRAD
GEOGRAPHIC COORDINATES 59:55 N- 30:15 E		MAP REFERENCE C- FILE	
TITLE KIROV Electrical Plant. Generator being built for Gorki Hydroelectric Station.			
DATE OF PICTURE Dec. 1952			25X1
CLASSIFICATION S			
CAPTIONED BY WRH		VERIFIED BY gm	
FORM NO. 60-53 SEP 1948			
Approved For Release 2006/03/10 : CIA-RDP78-05867A000100340008-4 CAPTION REPORT			

CIA PHOTO ACCESSION NO. 147772		LOT NO. 603878	DATE
Approved For Release 2006/03/10 : CIA-RDP78-05867A000100340008-4		0958-4 (1)	
AREA (ANS NO.) 19N	COUNTRY USSR/ASIATIC RESP.	PROVINCE SVERDLOVSK	PLACE OBLAST / SVERDLOVSK
GEOGRAPHIC COORDINATES 56:50N 60:38E		MAP REFERENCE C-F11E	
TITLE			
Skating rink.			
DATE OF PICTURE Dec 1952		SOURCE OF PICTURE	
		25X1	
CLASSIFICATION S			
CAPTIONED BY		VERIFIED BY	
Approved For Release 2006/03/10		CIA-RDP78-05867A000100340008-4	
FORM NO. 60-53 SEP 1948			
CAPTION REPORT			

CIA PHOTO ACCESSION NO. 14777		LOT NO. 62878	DATE
Approved For Release 2006/03/10 : CIA-RDP78-05867A000100340008-4 (C)			
AREA (AMS NO.) ZZN	COUNTRY USSR	PROVINCE TADZHIK SSR	PLACE
GEOGRAPHIC COORDINATES		MAP REFERENCE	
TITLE Fruit Farm in Vaksh Valley.			
DATE OF PICTURE Dec. 1952		[Redacted]	25X1
CLASSIFICATION SECRET			
CAPTIONED BY		VERIFIED BY	
Approved For Release 2006/03/10 : CIA-RDP78-05867A000100340008-4			
FORM NO. 60-53 SEP 1948			
CAPTION REPORT			

CIA (PHOTO ACCESSION NO.) 14775		LOT NO. 2006/03/10	DATE DEC 3 1952	Approved For Release 2006/03/10 : CIA-RDP78-05867A000100340008-4
AREA (ANS NO.) 127M	COUNTRY Czechoslovakia	PROVINCE Bohemia	PLACE PRAGUE	(C)
GEOGRAPHIC COORDINATES		MAP REFERENCE		
TITLE				
DATE OF PICTURE Dec 1952				25X1
CLASSIFICATION S				
CAPTIONED BY 		VERIFIED BY 		
Approved For Release 2006/03/10 : CIA-RDP78-05867A000100340008-4				
FORM NO. 60-53 SEP 1948		CAPTION REPORT		

CIA (PHOTO ACCESSION NO.) 147776		LOT NO. <i>603888</i>	DATE <i>2006/03/10</i>	CIA-RDP78-05867A000100340008-4
AREA (ANS NO.) <i>31N</i>	COUNTRY <i>USSR</i>	PROVINCE <i>UKRAINE GEORGIAN SSR</i>	PLACE	<i>(C)</i>
GEOGRAPHIC COORDINATES		MAP REFERENCE		
TITLE <i>Sheep raising on Adalsky (?) Collective Farm</i>				
DATE OF PICTURE <i>Dec 1952</i>		SIZE		<i>25X1</i>
CLASSIFICATION <i>S</i>				
CAPTIONED BY <i>UPH</i>		VERIFIED BY <i>[Signature]</i>		
Approved For Release 2006/03/10 : CIA-RDP78-05867A000100340008-4				
FORM NO. 00-53 SEP 1948				
CAPTION REPORT				

CIA (PHOTO ACCESSION NO.)		LOT NO.		DATE	
147777		607678		DEC 3 1952	
Approved For Release 2006/03/10 : CIA-RDP78-05867A000100340008-4					
AREA (AMS NO.)	COUNTRY	PROVINCE	PLACE		
BIN	USSR	GEORGIAN SSR			
GEOGRAPHIC COORDINATES			MAP REFERENCE		
TITLE					
Sheep raising on Adalsky (?)					
Collective Farm					
DATE OF PICTURE				25X1	
Dec 1952					
CLASSIFICATION					
5					
CAPTIONED BY			VERIFIED BY		
LUPA			m		
Approved For Release 2006/03/10 : CIA-RDP78-05867A000100340008-4					
FORM NO. 60-53 SEP 1948					
CAPTION REPORT					

CIA (PHOTO ACCESSION NO.) 147778		LOT NO. 638318		DATE	
Approved For Release 2006/03/10 : CIA-RDP78-05867A000100340008-4					
AREA (ANS NO.) 31N	COUNTRY USSR	PROVINCE GEORGIAN SSR		PLACE	
GEOGRAPHIC COORDINATES			MAP REFERENCE		
TITLE Sheep raising at Adalsky (?) Collective Farm.					
DATE OF PICTURE Dec. 1952		SOURCE OF PICTURE		25X1	
CLASSIFICATION S					
CAPTIONED BY LPH			VERIFIED BY om		
Approved For Release 2006/03/10 : CIA-RDP78-05867A000100340008-4					
FORM NO. 60-53 SEP 1948					
CAPTION REPORT					

CIA (PHOTO ACQUISITION NO.) 147773		LOT NO. 2006-03-10	DATE DEC 3 1952
Approved For Release 2006/03/10 : CIA-RDP78-05867A000100340008-4			
AREA (AMS NO.) 311	COUNTRY USSR	PROVINCE GEORGIAN SSR	PLACE (O)
GEOGRAPHIC COORDINATES		MAP REFERENCE	
TITLE Sheep raising on Adalsky (?) Collective Farm.			
DATE OF PICTURE Dec. 1952			25X1
CLASSIFICATION S			
CAPTIONED BY Ch. P. H.		VERIFIED BY Am	
Approved For Release 2006/03/10 : CIA-RDP78-05867A000100340008-4			
FORM NO. 60-53 SEP 1948			
CAPTION REPORT			

CIA (PHOTO ACCESSION NO.) 147780		LOT NO. G-2838	DATE
Approved For Release 2006/08/10 : CIA-RDP78-05867A000100340008-4			
AREA (ANS NO.) 31N	COUNTRY USSR	PROVINCE GEORGIAN SSR	PLACE
GEOGRAPHIC COORDINATES		MAP REFERENCE	
TITLE Sheep raising on Adalsky (?) Collective Farm.			
DATE OF PICTURE Dec 1952		SOURCE	
		25X1	
CLASSIFICATION S			
CAPTIONED BY		VERIFIED BY	
Approved For Release 2006/03/10 : CIA-RDP78-05867A000100340008-4		gm	
FORM NO. 60-53 SEP 1948			
CAPTION REPORT			

CIA (PHOTO ACCESSION NO.)		LOT NO.		DATE	
147781		208708		DEC 3 1954	
Approved For Release 2006/03/10 : CIA-RDP78-05867A000100340008-4					
AREA (AMS NO.)	COUNTRY	PROVINCE	PLACE		
31N	USSR	GEORGIAN SSR			
GEOGRAPHIC COORDINATES			MAP REFERENCE		
TITLE					
Sheep raising oil Adalsky (?)					
Collective Farm					
DATE OF PICTURE					
Dec 1952				25X1	
CLASSIFICATION					
S					
CAPTIONED BY			VERIFIED BY		
Approved for Release 2006/03/10 : CIA-RDP78-05867A000100340008-4					
FORM NO. 60-53 SEP 1948					
CAPTION REPORT					

CIA (PHOTO ACCESSION NO.) 147782 Approved For Release 2006/03/10 : CIA-RDP78-05867A000100340008-4 G-3228			
AREA (AMS NO.)	COUNTRY	PROVINCE	PLACE
280M	YUGOSLAVIA	HRVATSKA	SPLIT
GEOGRAPHIC COORDINATES		MAP REFERENCE	
43°31'N 16°26'E		C file	
TITLE			
VIEKO KASTULOVIC NAVAL SHIPYARD. PART			
1, SEE CIA 147783 AND 147784			
DATE OF PICTURE	SOURCE OF PICTURE		25X1
September 1952	[]		
CLASSIFICATION			
Secret			
CAPTIONED BY			
Approved For Release 2006/03/10 : CIA-RDP78-05867A000100340008-4			