


CIA (PHOTO ACCESSION NO.)		LOV. NO.	DATE
Approved For Release 1999/09/20 : CIA-RDP78-05867A000100330031-9		78893	1952
AREA (ANSI Z.39)	COUNTRY	PROVINCE	PLACE
62-71	ROMANIA	SUCEGI	BUCHAREST
GEOGRAPHIC COORDINATES		MAP REFERENCE	
44-25 N - 26-06 E		C- FILE	
TITLE			
Great October Revolution celebration.			
DATE OF PICTURE		25X1A	
Nov 1952			
CLASSIFICATION			
SECRET			
CAPTIONED BY		VERIFIED BY	
Approved For Release 1999/09/20 : CIA-RDP78-05867A000100330031-9			
FORM NO. 60-53 SEP 1948		CAPTION REPORT	

CIA PHOTO ACCESSION NO. 146035		LOT NO. 62893	DATE
AREA 127M		COUNTRY Czechoslovakia	PROVINCE Bohemia
GEOGRAPHIC COORDINATES 50:05N 14:28E		MAP REFERENCE	PLACE Prague
TITLE		C-File	
Great October Revolution celebration.			
DATE OF PICTURE Nov 1952	SIZE 25X1A		
CLASSIFICATION SECRET			
CAPTIONED BY URH		VERIFIED BY	
FORM NO. Approved For Release 1999/09/20 : CIA-RDP78-05867A000100330031-9			
SEP 1948 CAPTION REPORT			

CIA PHOTO ACCESSION NO. 1 146036		LOT NO. 6-2893	DATE NOV 06 1952
AREA 31201	COUNTRY BULGARIA	PROVINCE SOFIA	PLACE SOFIA
GEOGRAPHIC COORDINATES 42:40N 23:18E		MAP REFERENCE GFile	
TITLE Great October Revolution celebration			
DATE OF PICTURE Nov 1952		SON 25X1A	
CLASSIFICATION SECRET			
CAPTIONED BY WRH		VERIFIED BY	
FORM NO. 1055 SEP 1948			

Approved For Release 1999/09/20 : CIA-RDP78-05867A000100330031-9

CAPTION REPORT


CIA PHOTO ACCESSION NO. 1 146037		LOT NO. 6-2893	DATE 27 Nov 1952
AREA (AND NO.) IL		COUNTRY CHINA	PROVINCE PLACE
GEOGRAPHIC COORDINATES		MAP REFERENCE	
TITLE DAM ON YANGTZE RIVER.			
DATE OF PICTURE 1952		SOURCE OF PICTURE STATINTL	
CLASSIFICATION 000		[REDACTED]	
CAPTIONED BY FR		VERIFIED BY	
FORM NO. 100-53 SEP 1948			

Approved For Release 1999/09/20 : CIA-RDP78-05867A000100330031-9

Approved For Release 1999/09/20 : CIA-RDP78-05867A000100330031-9

CAPTION REPORT

CIA (PHOTO ACCESSION NO.) 146038		LOT NO. G-2893	DATE 27 Nov 1952
AREA (AM) IL	COUNTRY CHINA	PROVINCE	PLACE
GEOGRAPHIC COORDINATES		MAP REFERENCE	
TITLE DAM ON YANGTZE RIVER.			
DATE OF PICTURE 1952		SOURCE OF PICTURE STATINTL	
CLASSIFICATION OUO			
CAPTIONED BY FR		VERIFIED BY	
FORM NO. 160-53 SEP 1948			
Approved For Release 1999/09/20 : CIA-RDP78-05867A000100330031-9			
CAPTION REPORT			

CIA PHOTO ACCESSION NO. 1 146039		LOT NO. 6-2893	DATE 27 NOV 1958
AREA (AREA) IL	COUNTRY CHINA	PROVINCE	PLACE C
GEOGRAPHIC COORDINATES		MAP REFERENCE	
TITLE DIKE AND DAM CONSTRUCTION ON YANGTZE RIVER.			
DATE OF PICTURE 1958		SOURCE OF PICTURE STATINTL 	
CLASSIFICATION OUO			
CAPTIONED BY FR		VERIFIED BY	
FORM NO. 100-53 SEP 1948			
Approved For Release 1999/09/20 : CIA-RDP78-05867A000100330031-9 CAPTION REPORT			


CIA (PHOTO ACCESSION NO.) 146040		LOT NO. 6-2893	DATE 27 Nov 1958
AREA (COUNTRY) IL	COUNTRY CHINA	PROVINCE	PLACE
GEOGRAPHIC COORDINATES		MAP REFERENCE	
TITLE DIKE AND DAM CONSTRUCTION ON YANGTZE RIVER.			
DATE OF PICTURE 1958		SOURCE OF PICTURE STATINTL	
CLASSIFICATION OUO		VERIFIED BY	
CAPTIONED BY FR		FORM NO. 60-53	
Approved For Release 1999/09/20 : CIA-RDP78-05867A000100330031-9			
SEP 1948			
CAPTION REPORT			


CIA PHOTO ACCESSION NO. 1 146041		LOT NO. 6-2893	DATE 1999/09/20
AREA (AMB. NO.) 37N/WSR N. EUROPEAN RSFSR	COUNTRY U.S.S.R.	PROVINCE KORONEZH OBLAST	PLACE (?)
GEOGRAPHIC COORDINATES		MAP REFERENCE	
TITLE Sugar beet factory at Korkisky (?)			
DATE OF PICTURE 25X1A			
CLASSIFICATION SECRET			
CAPTIONED BY LWRH		VERIFIED BY DM	
FORM NO. 1 SEP 1948 60-53			

Approved For Release 1999/09/20 : CIA-RDP78-05867A000100330031-9

Approved For Release 1999/09/20 : CIA-RDP78-05867A000100330031-9

CAPTION REPORT

CIA PHOTO ACCESSION NO. 146042		LOT NO. 6789B	DATE NOV 1952
Approved For Release 1999/09/20 : CIA-RDP78-05867A000400330031-9		CIA-RDP78-05867A000400330031-9	NOV 1952
AREA (ANS NO.) 37N/055E	COUNTRY U.S.S.R.	PROVINCE VORONEZH	PLACE GBLAST
GEOGRAPHIC COORDINATES		MAP REFERENCE	
TITLE			
HARVESTER			
Sugar beet picking machine			
DATE OF PICTURE		25X1A	
Nov 1952			
CLASSIFICATION			
SECRET			
CAPTIONED BY		VERIFIED BY	
Approved For Release 1999/09/20 : CIA-RDP78-05867A000400330031-9		Approved For Release 1999/09/20 : CIA-RDP78-05867A000400330031-9	
FORM NO. 60-53		SEP 1948	
CAPTION REPORT			

CIA PHOTO ACCESSION NO. 1 146043		LOT NO. 62893	DATE NOV 1962
Approved For Release 1999/09/20 : CIA-RDP78-05867A000100330031-9			
AREA (AMS NO. 1) 37U	COUNTRY USSR/N. EUROPEAN	PROVINCE RSTSD	PLACE VORONEZH CR/AST
GEOGRAPHIC COORDINATES		MAP REFERENCE	
TITLE HARVESTER. Sugar beet [picking machine] Part 1 of 2-part series.			
DATE OF PICTURE Nov 1962	25X1A 		
CLASSIFICATION SECRET			
CAPTIONED BY CPH		VERIFIED BY Rm	
Approved For Release 1999/09/20 : CIA-RDP78-05867A000100330031-9			
FORM NO. 60-53 SEP 1948			
CAPTION REPORT			

CIA PHOTO ACCESSION NO. W6064		LOT NO. 67893	DATE NOV 26 1952
AREA NAME NO. 37N		COUNTRY USSR	PROVINCE EUROPEAN EST REP VORONEZH OBLAST
GEOGRAPHIC COORDINATES		MAP REFERENCE	
TITLE HARVESTER Sugar beet [picking machine] Part 2 of 2-part series			
DATE OF PICTURE Nov 1952	SUMMARY 25X1A		
CLASSIFICATION SECRET			
CAPTIONED BY UPH		VERIFIED BY DM	
Approved For Release 1999/09/20 : CIA-RDP78-05867A000100330031-9 FORM NO. 80-53 SEP 1948 CAPTION REPORT			

CIA (PHOTO ACCESSION NO.)		LOT NO.	DATE
146045		6-2893	NOV 26 1954
AREA	APPROVED FOR RELEASE 1999/09/20 : CIA-RDP78-05867A000100330031-9	PROVINCE	PLACE
37N/USSE/W. EUROPEAN RSFSR/VORONEZH OBLAST			
GEOGRAPHIC COORDINATES		MAP REFERENCE	
TITLE			
Sugar beet machine.			
DATE OF PICTURE		25X1A	
NOV 1952		[REDACTED]	
CLASSIFICATION			
SECRET			
CAPTIONED BY		VERIFIED BY	
WRH		[Signature]	
FORM NO. 100-53 SEP 1948			
APPROVED FOR RELEASE 1999/09/20 : CIA-RDP78-05867A000100330031-9 CAPTION REPORT			

CIA PHOTO ACCESSION NO. 146046		LOT NO. 6-3893	DATE NOV 26 1954
Approved For Release 1999/09/20 : CIA-RDP78-05867A000100330031-9		37N/USSR/N. EUROPEAN RSFSR/VORONEZH OBLAST	
AREA (AMB NO.)	COUNTRY	PROVINCE	PLACE
GEOGRAPHIC COORDINATES		MAP REFERENCE	
TITLE			
SUGAR BEET <u>HARVESTER</u> [farming]			
DATE OF PICTURE	SOURCE OF PICTURE		
Nov. 1952	[REDACTED]		
CLASSIFICATION			
SECRET			
CAPTURED BY		VERIFIED BY	
WPA		[Signature]	
Approved For Release 1999/09/20 : CIA-RDP78-05867A000100330031-9			
FORM NO. 101 SEP 1948 EO. 53			
CAPTION REPORT			

CIA PHOTO ACCESSION NO. 146047		LOT NO. C-2893	DATE NOV 26 1954
AREA AND NO. 132N/35MN	COUNTRY USSR	PROVINCE LATVIAN SSR	PLACE RIGA
GEOGRAPHIC COORDINATES 56:57N 24:09E		MAP REFERENCE G-FILE	
TITLE			
Shipyards Ship approaching 8024.			
25X1A			
DATE OF PICTURE Nov 1952	S [REDACTED]		
CLASSIFICATION SECRET			
CAPTIONED BY WPH		VERIFIED BY [Signature]	
FORM 100 Approved For Release 1999/09/20 : CIA-RDP78-05867A000100330031-9 SEP 1948 60-53			
CAPTION REPORT			



CIA PHOTO ACCESSION NO. 1 146048		LOT NO. C-2893	DATE NOV 26 1952
AREA USSR		PROVINCE LATVIAN SSR	PLACE RIEA
GEOGRAPHIC COORDINATES 56:57N 24:09E		MAP REFERENCE C-FILE	
TITLE Drydock in shipyard.			
DATE OF PICTURE Nov 1952		25X1A	
CLASSIFICATION SECRET			
CAPTIONED BY WRH		VERIFIED BY DM	
FORM NO. 104-53 SEP 1948			

Approved For Release 1999/09/20 : CIA-RDP78-05867A000100330031-9

Approved For Release 1999/09/20 : CIA-RDP78-05867A000100330031-9


CAPTION REPORT

CIA PHOTO ACCESSION NO. 146049		LOT NO. C-7893	DATE NOV 8 1952
AREA 32N/35N	COUNTRY USSR	PROVINCE LATVIAN SSR	PLACE RIGA
GEOGRAPHIC COORDINATES 56:57N 24:04E		MAP REFERENCE C-FILE	
TITLE			
Shipyard. Ship entering dry dock.			
DATE OF PICTURE Nov 1952		SOI 25X1A	
CLASSIFICATION SECRET			
CAPTIONED BY		VERIFIED BY	
Approved For Release 1999/09/20 : CIA-RDP78-05867A000100330031-9			
FORM NO. 00-53		SEP 1948	
CAPTION REPORT			

CIA PHOTO ACCESSION NO. 1 146050		LOT NO. 67893	DATE
Approved For Release 1999/09/20 : CIA-RDP78-05867A000100330031-9			
AREA 32N/35MN	USSR	PROVINCE LATVIAN SSR	PLACE RIGA
GEOGRAPHIC COORDINATES 56:57N 24:09E		MAP REFERENCE C-FILF	
TITLE Interior of newly constructed tugboat.			
DATE OF PICTURE Nov 1952	SOURCE OF PICTURE 25X1A 		
CLASSIFICATION SECRET			
CAPTIONED BY UPH		VERIFIED BY 	
FORM NO. 100-53 SEP 1948			
Approved For Release 1999/09/20 : CIA-RDP78-05867A000100330031-9			
CAPTION REPORT			

CIA PHOTO ACCESSION NO. 1		LOT NO.	DATE
146051		6-7893	NOV 26 1952
AREA	APPROVED FOR RELEASE 1999/09/20	CIA-RDP78-05867A000100330031-9	
13 2N 35MN	COUNTRY	PROVINCE	PLACE
	USSR	LATVIAN SSR	RIGA
GEOGRAPHIC COORDINATES		MAP REFERENCE	
36:57N 24:09E		C-File	
TITLE			
Shipyard. Tugboat construction.			
25X1A			
DATE OF PICTURE	SO		
Nov 1952			
CLASSIFICATION			
SECRET			
CAPTIONED BY		VERIFIED BY	
LPH		[Signature]	
FORM NO. 60-53		APPROVED FOR RELEASE 1999/09/20 · CIA-RDP78-05867A000100330031-9	
SEP 1948		CAPTION REPORT	

CIA PHOTO ACCESSION NO. 1		LOT NO.	DATE	
146052		C-2893	NOV 28 1952	
AREA: Approved For Release 1999/09/20 : CIA-RDP78-05867A000100330031-9 52N 35MN USSR		PROVINCE	PLACE	
		LATVIAN SSR	RIGA	
GEOGRAPHIC COORDINATES		MAP REFERENCE		
56:57N 24:09E		C-FILE		
TITLE				
Shipyard. Tugboat construction.				
DATE OF PICTURE		25X1A		
Nov 1952		[REDACTED]		
CLASSIFICATION				
SECRET				
CAPTIONED BY		VERIFIED BY		
WRH		[Signature]		
FORM NO. 104-53 Approved For Release 1999/09/20 : CIA-RDP78-05867A000100330031-9 SEP 1948				
CAPTION REPORT				

CIA PHOTO ACCESSION NO. 1 146053		LOT NO. C-2873	DATE NOV 26 1952
AREA 35MM	COUNTRY USSR	PROVINCE LATVIAN SSR	PLACE RIGA
GEOGRAPHIC COORDINATES 56:57N 24:09E		MAP REFERENCE C-FILE	
TITLE Shipyard. Tugboat's propeller.			
DATE OF PICTURE Nov 1952		SOURCE OF PICTURE 	
CLASSIFICATION SECRET			
CAPTIONED BY WRH		VERIFIED BY DM	
FORM NO. 100-53 SEP 1948			

Approved For Release 1999/09/20 : CIA-RDP78-05867A000100330031-9

Approved For Release 1999/09/20 : CIA-RDP78-05867A000100330031-9

CAPTION REPORT

CIA PHOTO ACCESSION NO. 1 146054		LOT NO. 67893	DATE
Approved For Release 1999/09/20 ; CIA-RDP78-05867A000100330031-9		CIA-RDP78-05867A000100330031-9	
AREA 35MN	USSR	PROVINCE LATVIAN SSR	PLACE RIGA
GEOGRAPHIC COORDINATES 56:57N 24:09E		MAP REFERENCE C-FILE	
TITLE Shipyard. Tugboat under construction.			
DATE OF PICTURE Nov. 1952			
CLASSIFICATION SECRET			
CAPTIONED BY UPH		VERIFIED BY	
FORM 1 SEP 1948 60-53		Approved For Release 1999/09/20 ; CIA-RDP78-05867A000100330031-9	
CAPTION REPORT			

CIA (PHOTO ACCESSION NO.)		LOT NO.	DATE
146055		C-2893	NOV 20 1952
AREA (TERRITORY)	COUNTRY	PROVINCE	PLACE
35MN	USSR	LATVIAN SSR	RIGA
GEOGRAPHIC COORDINATES		MAP REFERENCE	
56:57N 24:09E		C FILE	
TITLE			
Shipyard			
DATE OF PICTURE	SOURCE		
Nov 1952	[REDACTED]		
CLASSIFICATION			
SECRET			
CAPTIONED BY		VERIFIED BY	
UPH		[Signature]	
FORM NO. 1053 SEP 1948			
Approved For Release 1999/09/20 : CIA-RDP78-05867A000100330031-9			
CAPTION REPORT			

CIA (PHOTO ACCESSION NO.)		LOT NO.		DATE	
146056		6-2893		NOV 1952	
AREA (APPROVED FOR RELEASE 1999/09/20)		COUNTRY		CIA-RDP78-05867A000100330031-9	
35 MN		USSR		LATVIAN SSR RIGA	
GEOGRAPHIC COORDINATES		PROVINCE		PLACE	
56:57N 24:09E		LATVIAN SSR		RIGA	
TITLE		MAP REFERENCE		C-File	
SHIPYARDS					
25X1A					
DATE OF PICTURE		SOURCE			
NOV 1952		[REDACTED]			
CLASSIFICATION					
SECRET					
CAPTIONED BY			VERIFIED BY		
URH			[Signature]		
FORM NO. 1055		APPROVED FOR RELEASE 1999/09/20		CIA-RDP78-05867A000100330031-9	
SEP 1948		CAPTION REPORT			


CIA PHOTO ACCESSION NO. 1 146057		LOT NO. 67893	DATE NOV 26 1954
AREA (LAT) 4N	COUNTRY USSR	PROVINCE UKRAINIAN SSR	PLACE E
GEOGRAPHIC COORDINATES		MAP REFERENCE	
TITLE Proposed irrigation system along Ingulets River.			
DATE OF PICTURE Nov 1952	SOURCE 25X1A		
CLASSIFICATION SECRET			
CAPTIONED BY WRH		VERIFIED BY	
FORM NO. 1055 SEP 1948			

Approved For Release 1999/09/20 : CIA-RDP78-05867A000100330031-9

Approved For Release 1999/09/20 : CIA-RDP78-05867A000100330031-9

CAPTION REPORT


GIA (PHOTO ACCESSION NO.)		LOT NO.	DATE
6058		652893	
Approved For Release 1999/09/20 : CIA-RDP78-05867A000100330031-9			
AREA (ANS NO.)	COUNTRY	PROVINCE	PLACE
32N	USSR	TURKMEN SSR	
GEOGRAPHIC COORDINATES		MAP REFERENCE	
TITLE			
Cotton harvest.			
DATE OF PICTURE		SIZE	
Nov 1952		25X1A	
CLASSIFICATION			
SECRET			
CAPTIONED BY		VERIFIED BY	
WRH		FR	
Approved For Release 1999/09/20 : CIA-RDP78-05867A000100330031-9			
FORM NO. 100-53 SEP 1948			
CAPTION REPORT			

CIA PHOTO ACCESSION NO. 1		LUT NO. <i>6330</i>		DATE	
Approved For Release 1999/09/20 : CIA-RDP78-05867A000100330031-9					
AREA (ASSIGN)	COUNTRY	PROVINCE	PLACE		
<i>ZIN</i>	<i>USSR</i>	<i>AZERBAIDZHAN</i>	<i>SSR/MINGECHAUR</i>		
GEOGRAPHIC COORDINATES			MAP REFERENCE		
<i>40:45N 47:03E</i>			<i>C-File</i> <i>Ⓢ</i>		
TITLE					
<i>POWER</i>					
<i>Hydroelectric plant under construction.</i>					
<i>25X1A</i>					
DATE OF PICTURE					
CLASSIFICATION	<i>SECRET</i>				
CAPTIONED BY	<i>WRH</i>		VERIFIED BY	<i>DM</i>	
Approved For Release 1999/09/20 : CIA-RDP78-05867A000100330031-9					
FORM NO. 80-53 SEP 1948	CAPTION REPORT				

CIA (PHOTO ACCESSION NO.)	LOT NO.	DATE
146061	6-2873	NOV 26 1954
Approved For Release 1999/09/20 : CIA-RDP78-05867A000100330031-9 AREA : 28 N/ USSR/ S. EUROPEAN RSFSR STALINGRAD OBLAST STALINGRAD		
GEOGRAPHIC COORDINATES	MAP REFERENCE	
48:45 N- 44:25 E	C- FILE <i>C</i>	
TITLE		
DATE OF PICTURE	25X1A	
CLASSIFICATION		
SECRET		
CAPTIONED BY	VERIFIED BY	
Wrtt	m	
Approved For Release 1999/09/20 : CIA-RDP78-05867A000100330031-9 FORM NO. 10-53 SEP 1948 CAPTION REPORT		

CIA PHOTO ACCESSION NO. 146062		LOT NO. 63893	DATE NOV 26 1954
Approved For Release 1999/09/20 : CIA-RDP78-05867A000100330031-9			
AREA (ANSI REF.) 4N	COUNTRY USSR	PROVINCE UKRAINIAN SSR	PLACE KIEV
GEOGRAPHIC COORDINATES 50:27N 30:32E		MAP REFERENCE C-FILE	
TITLE			
DATE OF PICTURE		SOURCE OF PICTURE	
		25X1A	
CLASSIFICATION			
SECRET			
CAPTIONED BY		VERIFIED BY	
Approved For Release 1999/09/20 : CIA-RDP78-05867A000100330031-9			
FORM NO. 60-53 SEP 1948			
CAPTION REPORT			

CIA PHOTO ACCESSION NO. 146065		LOT NO. 62893	DATE NOV 26 1954
AREA (CAMP)	COUNTRY	PROVINCE	PLACE
11N	USSR	ARMENIAN SSR	YEREVAN
GEOGRAPHIC COORDINATES		MAP REFERENCE	
40:11N 44:30E		C-File	
TITLE			
Part I of 2-part panorama.			
DATE OF PICTURE			
		25X1A	
CLASSIFICATION			
SECRET			
CAPTIONED BY		VERIFIED BY	
[Signature]		[Signature]	
FORM NO. 10153 SEP 1948			
Approved For Release 1999/09/20 : CIA-RDP78-05867A000100330031-9			
CAPTION REPORT			

CIA PHOTO ACCESSION NO. 1 146066		LOT NO. 6-2893	DATE NOV 26 1954
AREA I 11N	COUNTRY USSR	PROVINCE ARMENIAN SSR	PLACE YEREVAN
GEOGRAPHIC COORDINATES 40:11N 44:30E		MAP REFERENCE G File	
TITLE Part 2 of 2-part panorama.			
DATE OF PICTURE —	SOURCE OF PICTURE 25X1A 		
CLASSIFICATION SECRET			
CAPTIONED BY URH		VERIFIED BY Am	
FORM NO. 100-53 SEP 1948			

Approved For Release 1999/09/20 : CIA-RDP78-05867A000100330031-9


Approved For Release 1999/09/20 : CIA-RDP78-05867A000100330031-9

CAPTION REPORT

CIA (PHOTO ACCESSION NO.)		LOT NO.	DATE
146067		6-2893	NOV 22 1954
AREA	APPROVED FOR RELEASE 1999/09/20	CIA-RDP78-05867A000100330031-9	
7255M	Poland	WARSAW	WARSAW
GEOGRAPHIC COORDINATES		MAP REFERENCE	
52:15N 21:00E		C-File	
TITLE			
Political headquarters.			
DATE OF PICTURE		SIZE	
1952 December [1954]		25X1A	
CLASSIFICATION			
SECRET			
CAPTIONED BY		VERIFIED BY	
UPH		[Signature]	
FORM NO. 1055		APPROVED FOR RELEASE 1999/09/20 - CIA-RDP78-05867A000100330031-9	
SEP 1948		CAPTION REPORT	

CIA (PHOTO ACCESSION NO.)		LOT NO.	DATE
166068		6576893	NOV 23 1954
Approved For Release 1999/09/20 : CIA-RDP78-05867A000100330031-9			
AREA (AMS NO.)	COUNTRY	PROVINCE	PLACE
7255M	POLAND	WARSAW	WARSAW
GEOGRAPHIC COORDINATES		MAP REFERENCE	
52:15N 21:00E		C-File.	
TITLE			
Parliament Building.			
DATE OF PICTURE		SOURCE	
1952 December, [1954]		[REDACTED]	
CLASSIFICATION			
SECRET			
CAPTIONED BY		VERIFIED BY	
[Signature]		[Signature]	
Approved For Release 1999/09/20 : CIA-RDP78-05867A000100330031-9			
FORM NO. 60-53 SEP 1948			
CAPTION REPORT			

CIA PHOTO ACQUISITION NO. 16069		LOT NO. 62883	DATE
Approved For Release 1999/09/20 : CIA-RDP78-05867A000100330031-9			
AREA (ANS NO.) 12N	COUNTRY USSR	PROVINCE VIRGIZ SSR	PLACE FRUNZE
GEOGRAPHIC COORDINATES 42:54N 74:36E		MAP REFERENCE C-FILE	
TITLE			
Novotroyt'skiy Sugar Beet Refinery.			
DATE OF PICTURE December 1952		SU 25X1A	
CLASSIFICATION SECRET			
CAPTIONED BY		VERIFIED BY	
Approved For Release 1999/09/20 : CIA-RDP78-05867A000100330031-9			
FORM NO. 60-53 SEP 1948			
CAPTION REPORT			

CIA PHOTO ACCESSION NO. 146070		LOT NO. 62893	DATE NOV 22 1954
Approved For Release 1999/09/20 : CIA-RDP78-05867A000100330031-9			
AREA (ANSI 107)	COUNTRY	PROVINCE	PLACE
RU	USSR	KIRGIZ SSR	FRUNZE
GEOGRAPHIC COORDINATES		MAP REFERENCE	
42:54N 74:36E		C-FILE Q	
TITLE			
Novotroyt'skiy Sugar Beet Refinery.			
DATE OF PICTURE		SOURCE	
December 1952			
CLASSIFICATION			
SECRET			
CAPTIONED BY		VERIFIED BY	
URB		Om	
Approved For Release 1999/09/20 : CIA-RDP78-05867A000100330031-9			
FORM NO. 60-53 SEP 1948			
CAPTION REPORT			

CIA PHOTO ACCESSION NO. 16071		LOT NO. 63883	DATE NOV 28 1950
AREA (ANSI) 12N	COUNTRY USSR	PROVINCE KYRGIZ SSR	PLACE FRUNZE
GEOGRAPHIC COORDINATES 42:54N 74:36E		MAP REFERENCE C-File	
TITLE			
Novotroitskiy Sugar Beet Refinery.			
DATE OF PICTURE December 1950		SOURCE 25X1A	
CLASSIFICATION SECRET			
CAPTIONED BY UNH		VERIFIED BY [Signature]	
Approved For Release 1999/09/20 : CIA-RDP78-05867A000100330031-9			
FORM NO. 60-53 SEP 1948		CAPTION REPORT	

CIA PHOTO ACCESSION NO. 1 145072		LOT NO. 62893	DATE NOV 22 1952
AREA (ANSI REF.) 100	COUNTRY USSR	PROVINCE KIRGIZ SR	PLACE FRUNZE
GEOGRAPHIC COORDINATES 42:54N 74:36E		MAP REFERENCE C-File	
TITLE Novotroytskiy Sugar Beet Refinery.			
DATE OF PICTURE December 1952		SQUAD 25X1A	
CLASSIFICATION SECRET			
CAPTIONED BY CPH		VERIFIED BY M	
FORM NO. 100-53 SEP 1947			

Approved For Release 1999/09/20 : CIA-RDP78-05867A000100330031-9

Approved For Release 1999/09/20 : CIA-RDP78-05867A000100330031-9

CAPTION REPORT

14-0073

LOT NO. *62893*

DATE NOV 22 1954

Approved For Release 1999/09/20 : CIA-RDP78-05867A000100330031-9

AREA (ANS NO.) *12N*

COUNTRY *USSR*

PROVINCE *KIRGIZ SSR*

PLAC. *FRUNZE*

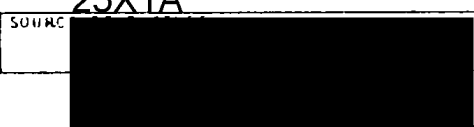
GEOGRAPHIC COORDINATES *42:54N 74:36E*

MAP REFERENCE *G-File*

TITLE
Novotroytskiy Sugar Beet Refinery.

25X1A

DATE OF PICTURE *December 1952*



CLASSIFICATION *SECRET*

CAPTIONED BY *H. Bell*

VERIFIED BY *MA*


Approved For Release 1999/09/20 : CIA-RDP78-05867A000100330031-9

FORM NO. 53
SEP 1946 60-53

CAPTION REPORT

CIA PHOTO ACCESSION NO. 16076		LOT NO. 6-2893	DATE NOV 22 1954	
Approved For Release 1999/09/20 : CIA-RDP78-05867A000100330031-9				
AREA (ANGLES) 12N	COUNTRY USSR	PROVINCE KIRGIZ SSR	FRUNZE	
GEOGRAPHIC COORDINATES 42:54N 74:36E		MAP REFERENCE C-File		
TITLE				
Novotroitskiy Sugar Beet Refinery.				
25X1A				
DATE OF PICTURE December 1952	SOURCE [REDACTED]			
CLASSIFICATION TOP SECRET				
CAPTIONED BY [REDACTED]		VERIFIED BY [REDACTED]		
Approved For Release 1999/09/20 : CIA-RDP78-05867A000100330031-9				
FORM NO. 80-53 SEP 1948		CAPTION REPORT		

CIA PHOTO ACCESSION NO. 16075		LOT NO. 657893	DATE NOV 22 1954
AREA (ANS NO.) 12N	COUNTRY USSR	PROVINCE KIRGIZ SSR	PLACE FRUNZE
GEOGRAPHIC COORDINATES 42:54N 74:36E		MAP REFERENCE C-71e	
TITLE Novotroyt'skiy Sugar Beet Refinery.			
DATE OF PICTURE December 1952	SOURCE 25X1A [REDACTED]		
CLASSIFICATION SECRET			
CAPTIONED BY [REDACTED]		VERIFIED BY [REDACTED]	
FORM NO. 100-53 SEP 1948		Approved For Release 1999/09/20 : CIA-RDP78-05867A000100330031-9	
CAPTION REPORT			

CIA PHOTO ACCESSION NO. 1 146076		LOT NO. 652883	DATE
Approved For Release 1999/09/20 : CIA-RDP78-05867A000100330031-9			
AREA (ANSI) TU	COUNTRY USSR	PROVINCE KIRGIZ SSR	PLACE FRUNZE
GEOGRAPHIC COORDINATES 42:54N 74:36E		MAP REFERENCE C-File	
TITLE Novotroytskiy Sugar Beet Refinery.			
DATE OF PICTURE December 1952	SOURCE 25X1A 		
CLASSIFICATION SECRET			
CAPTIONED BY LRH		VERIFIED BY AM	
Approved For Release 1999/09/20 : CIA-RDP78-05867A000100330031-9			
FORM NO. 101-53 SEP 1948			
CAPTION REPORT			

CIA PHOTO ACCESSION NO. 146077		LOT NO. 6-2893	DATE NOV 22 1954
AREA (AMSRG) 12N	COUNTRY USSR	PROVINCE KIRGIZ SSR	PLACE FRUNZE
GEOGRAPHIC COORDINATES 42:54N 74:36E		MAP REFERENCE C-File	
TITLE			
Novotroitskiy Sugar Beet Refinery			
25X1A			
DATE OF PICTURE December 1952	SOURCE [REDACTED]		
CLASSIFICATION SECRET			
CAPTIONED BY [REDACTED]		VERIFIED BY [REDACTED]	
Approved For Release 1999/09/20 : CIA-RDP78-05867A000100330031-9			
FORM NO. 60-53 SEP 1948	CAPTION REPORT		

CIA PHOTO ACCESSION NO. 146078		LOT NO. G-2893	DATE NOV 23 1958
Approved For Release 1999/09/20 : CIA-RDP78-05867A000100330031-9			
AREA (AMS NO.) 12N	COUNTRY USSR	PROVINCE VIRGIZ SSR	PLACE FRUNZE
GEOGRAPHIC COORDINATES 42:54N 74:36E		MAP REFERENCE G-File	
TITLE			
NOVOTROYTSKIY Sugar Beet Refinery.			
DATE OF PICTURE December 1958		SOURCE 25X1A [REDACTED]	
CLASSIFICATION SECRET			
CAPTIONED BY [REDACTED]		VERIFIED BY [REDACTED]	
Approved For Release 1999/09/20 : CIA-RDP78-05867A000100330031-9			
FORM NO. 80-53 SEP 1948			
CAPTION REPORT			

CIA PHOTO ACCESSION NO. 1 146079		LOT NO.	DATE
AREA (LAND)	COUNTRY	PROVINCE	PLACE
23	USSR	MINSKAYA OBL.	MINSK
GEOGRAPHIC COORDINATES 53 33'N 27 30'		MAP REFERENCE 0-723	
TITLE			
<i>Minsk Tractor Plant</i>			
DATE OF PICTURE 12/1948 MJB		SUBJECT 25X1A	
CLASSIFICATION SECRET			
CAPTIONED BY TEB		VERIFIED BY <i>[Signature]</i>	
FORM NO. 80153 SEP 1948			

Approved For Release 1999/09/20 : CIA-RDP78-05867A000100330031-9

Approved For Release 1999/09/20 : CIA-RDP78-05867A000100330031-9

CAPTION REPORT

CIA PHOTO ACCESSION NO. 1 176000		LOT NO. 4377	DATE 22 November 1974
AREA (ANSI REF.) 30	COUNTRY USSR	PROVINCE MINSKIJA OBLAST	PLACE MINSK
GEOGRAPHIC COORDINATES 53 33'50" 27'30"		MAP REFERENCE 0-71B	
TITLE <i>Minsk Tractor Plant</i>			
DATE OF PICTURE 25 November 1974		SUBJECT 25X1A	
CLASSIFICATION SECRET			
CAPTIONED BY [REDACTED]		VERIFIED BY <i>[Signature]</i>	
FORM NO. 100-53 SEP 1948			

Approved For Release 1999/09/20 : CIA-RDP78-05867A000100330031-9

Approved For Release 1999/09/20 : CIA-RDP78-05867A000100330031-9

CAPTION REPORT

CIA PHOTO ACCESSION NO. 146081		LOT NO. 42807	DATE 1952/09/20
Approved For Release 1999/09/20 : CIA-RDP78-05867A000100330031-9			
AREA (ANSI REF) 5N	COUNTRY USSR	PROVINCE BELORUSSIAN SSR	PLACE MINSK
GEOGRAPHIC COORDINATES 53:50N 27:35E		MAP REFERENCE C-FILE	
TITLE			
<i>Minsk Tractor Plant</i>			
DATE OF PICTURE NOVEMBER 1952		SUBJECT 25X1A	
CLASSIFICATION SECRET			
CAPTIONED BY		VERIFIED BY	
Approved For Release 1999/09/20 : CIA-RDP78-05867A000100330031-9			
FORM NO. 50-53		SEP 1948	
CAPTION REPORT			


CIA (PHOTO ACCESSION NO.)		LOT NO.	DATE
Approved For Release 1999/09/20 : CIA-RDP78-05867A000100330031-9			
AREA (ANS NO.)	COUNTRY	PROVINCE	PLANT
GEOGRAPHIC COORDINATES		MAP REFERENCE	
33°28' 87°32'		0-733	
TITLE			
<p><i>Minsk Tractor Plant. New welding process. Using three electrodes in each hand.</i></p>			
DATE OF PICTURE	SOURCE OF PICTURE		
NOVEMBER 1978	[REDACTED]		
CLASSIFICATION			
SECRET			
CAPTIONED BY		VERIFIED BY	
Approved For Release 1999/09/20 : CIA-RDP78-05867A000100330031-9		<i>Ans</i>	
FORM NO. 80-53 SEP 1948		CAPTION REPORT	

CIA (PHOTO ACCESSION NO.)		LOT NO.	DATE
Approved For Release 1999/09/20 · CIA-RDP78-05867A000100330031-9			22 NOVEMBER 1952
AREA (ANS NO.)	COUNTRY	PROVINCE	
5H	USSR	BELORUSSIAN SSR	MINSK
GEOGRAPHIC COORDINATES		MAP REFERENCE	
53:50N 27:35E		C-FILE	
TITLE			
<p><i>Minsk Tractor Plant. New welding process. Using three electrodes in each hand.</i></p>			
DATE OF PICTURE:		25X1A	
NOVEMBER 1952		[REDACTED]	
CLASSIFICATION			
SECRET			
CAPTIONED BY		VERIFIED BY	
Approved For Release 1999/09/20 · CIA-RDP78-05867A000100330031-9		<i>[Signature]</i>	
FORM NO. 60-53 SEP 1948		CAPTION REPORT	

CIA PHOTO ACCESSION NO. 1		LOT NO.	DATE
Approved For Release 1999/09/20 : CIA-RDP78-05867A000100330031-9			
AREA (AMS NO.)	COUNTRY	PROVINCE	STATE
GEOGRAPHIC COORDINATES		MAP REFERENCE	
53:30N 27:35E		0-313	
TITLE			
Minsk Tractor Plant, <u>Result</u> of new welding process. <u>that welder</u> <u>has</u> three electrodes in each hand. <u>SEAM WELDED BY NEW PROCESS OF USING</u>			
DATE OF PICTURE		50: [REDACTED]	
NOVEMBER 1979			
CLASSIFICATION			
SECRET			
CAPTIONED BY		VERIFIED BY	
[REDACTED]			
Approved For Release 1999/09/20 : CIA-RDP78-05867A000100330031-9			
FORM NO. 60-53 SEP 1948		CAPTION REPORT	


CIA (PHOTO ACCESSION NO.)		LOT NO.	DATE
Approved For Release 1999/09/20 : CIA-RDP78-05867A000100330031-9		63883	NOV 29 1954
AREA (AMS NO.)	COUNTRY	PROVINCE	FILE NO.
11N	USSR	ARMENIAN SSR	GARNI (NIR.)
GEOGRAPHIC COORDINATES		MAP REFERENCE	
40:07N 44:32E		Map Branch	
TITLE			
Archaeological ruins being excavated by USSR Academy of Sciences.			
25X1A			
DATE OF PICTURE	SOI		
NOV 1952	[REDACTED]		
CLASSIFICATION			
SECRET			
CAPTIONED BY		VERIFIED BY	
[REDACTED]		[REDACTED]	
Approved For Release 1999/09/20 : CIA-RDP78-05867A000100330031-9			
FORM NO. 60-53 SEP 1948			
CAPTION REPORT			

CIA (PHOTO ACCESSION NO.)		LOT NO.	DATE
Approved For Release 1999/09/20 : CIA-RDP78-05867A000100330031-9		6-7892	NOV 29 1954
AREA (AMS NO.)	COUNTRY	PROVINCE	PLACE
11N	USSR	ARMENIAN SSR	GARNI (NR)
GEOGRAPHIC COORDINATES		MAP REFERENCE	
40:07N 44:33E		Map Branch	
TITLE			
Archaeological ruins being excavated by USSR Academy of Sciences.			
25X1A			
DATE OF PICTURE	3		
Nov 1952	[REDACTED]		
CLASSIFICATION			
SECRET			
CAPTIONED BY		VERIFIED BY	
Approved For Release 1999/09/20 : CIA-RDP78-05867A000100330031-9		[Signature]	
FORM NO. 60-53	SEP 15 60-53		
CAPTION REPORT			

CIA (PHOTO ACCESSION NO.) 145088		LOT NO. 67883	DATE
Approved For Release 1999/09/20 : CIA-RDP78-05867A000100330031-9			
AREA (ANSI #)	COUNTRY	PROVINCE	PLACE
37N/USSR/N. EUROPEAN	RSFSR	VORONEZH	BLAST
GEOGRAPHIC COORDINATES		MAP REFERENCE	
TITLE			
Beaver breeding station at Voronezh Reserve.			
25X1A			
DATE OF PICTURE			
Nov. 1952			
CLASSIFICATION			
SECRET			
CAPTIONED BY		VERIFIED BY	
Approved For Release 1999/09/20 : CIA-RDP78-05867A000100330031-9		P	
FORM NO. 60-53 SEP 1948			
CAPTION REPORT			

CIA PHOTO ACCESSION NO. 16089		EDY NO. 675913	DATE
Approved For Release 1999/09/20 : CIA-RDP78-05867A000100330031-9		NOV 20 1952	
AREA (ANSI)	COUNTRY	PROVINCE	PLACE
37N / USSR / NEUROPEAN RUSIA / VORONEZH		OBLAST	
GEOGRAPHIC COORDINATES		MAP REFERENCE	
TITLE			
Beaver breeding station at			
VORONEZH Reserve.			
DATE OF PICTURE	SOURCE OF PICTURE		
Nov. 1952	[REDACTED]		
CLASSIFICATION			
SECRET			
CAPTIONED BY		VERIFIED BY	
Approved For Release 1999/09/20 : CIA-RDP78-05867A000100330031-9		[REDACTED]	
FORM NO. SEP 1948 60-53			
CAPTION REPORT			

CIA (PHOTO ACCESSION NO.)		LOT NO.	DATE
146090		6573893	
Approved For Release 1999/09/20 : CIA-RDP78-05867A000100330031-9			
AREA (AWS)	COUNTRY	PROVINCE	PLACE
37N/105E/N. EUROPEAN	RSSSE/VORONEZH	CHLST	
GEOGRAPHIC COORDINATES		MAP REFERENCE	
TITLE			
Beaver breeding station at Voronezh Reserve.			
25X1A			
DATE OF PICTURE	SOI		
Nov. 1952	[REDACTED]		
CLASSIFICATION			
SECRET			
CAPTIONED BY		VERIFIED BY	
LPH		[REDACTED]	
Approved For Release 1999/09/20 : CIA-RDP78-05867A000100330031-9			
FORM NO. 60-53	CAPTION REPORT		
SEP 1948			

CIA PHOTO ACCESSION NO. 1 146091		LOT NO. 6093093	DATE 21 Dec 54
AREA (ANSI APPROVED) 3131 M		COUNTRY NORWAY	PROVINCE NORDLAND
GEOGRAPHIC COORDINATES 68°25'N 17°23'E		PLACE NARVIK (NR)	
TITLE IRON ORE TRAIN.			
STATINTL			
DATE OF PICTURE 1954	SOURCE OF PICTURE 		
CLASSIFICATION OWO			
CAPTIONED BY madh		VERIFIED BY	
FORM NO. Approved For Release 1999/09/20 : CIA-RDP78-05867A000100330031-9			
SEP 1948 60-53 CAPTION REPORT			

CIA (PHOTO ACCESSION NO.)		LOT NO.	DATE
116092		603093	3867A000100330031-9
AREA (TMS NO.)	COUNTRY	PROVINCE	PLACE
6231M	NORWAY	HORDALAND	MABODALEN
GEOGRAPHIC COORDINATES*		MAP REFERENCE	
60°25' N 7°32' E		MAP BR	
TITLE			
EIDFJORD-HAUGASTOL ROAD IN			
HARDANGERVIDDA.			
6030 732			
DATE OF PICTURE	STATINTL	6024 720	
1954	[REDACTED]	6029 750	
CLASSIFICATION			
OUD			
CAPTIONED BY		VERIFIED BY	
MJD			
Approved For Release 1999/09/20 : CIA-RDP78-05867A000100330031-9			
FORM NO. 60-55		SEP 1948	
CAPTION REPORT			

CIA PHOTO ACCESSION NO. 1 146093		LOT NO. 6-7622	DATE DEC 2 1954
AREA (MAP) 114M	COUNTRY GERMAN	PROVINCE BERLIN	PLACE BERLIN
GEOGRAPHIC COORDINATES 52:31N 13:24E		MAP REFERENCE C-FILE	
TITLE Rebuilt People's Theater			
DATE OF PICTURE 1954			
CLASSIFICATION OWO			
CAPTIONED BY CPA		VERIFIED BY [Signature]	
FORM NO. 1 SEP 1948			

Approved For Release 1999/09/20 : CIA-RDP78-05867A000100330031-9

Approved For Release 1999/09/20 : CIA-RDP78-05867A000100330031-9

CAPTION REPORT

CIA (PHOTO ACCESSION NO.)		LOT NO.	DATE
114M		GERMAN	DEC 2 1954
AREA (AMS NO.)		COUNTRY	PROVINCE
114M		GERMAN	BERLIN
GEOGRAPHIC COORDINATES		MAP REFERENCE	
52:31N 13:24E		C-FILE	
TITLE			
Radio Factory in Soviet Zone.			
STATINTL			
DATE OF PICTURE	[REDACTED]		
1954			
CLASSIFICATION	# 020		
CAPTIONED BY	VERIFIED BY		
[Signature]	[Signature]		
Approved For Release 1999/09/20 : CIA-RDP78-05867A000100330031-9			
FORM NO. SEP 1948 60-53	CAPTION REPORT		

Approved For Release 1999/09/20 : CIA-RDP78-05867A000100330031-9

CIA (PHOTO ACCESSION NO.) 118059		LOT NO. 1992022	DATE 27 Nov 54	C
Approved For Release 1999/09/20 : CIA-RDP78-05867A000100330031-9		CIA-RDP78-05867A000100330031-9		
AREA (AMS NO.) 114M	COUNTRY GERMANY	PROVINCE Berlin	MAP REFERENCE Berlin	
GEOGRAPHIC COORDINATES 52 31 N 13 24 E		C- File		
TITLE Radio factory in Soviet Zone				
STATINTL				
DATE OF PICTURE 1954	SOURCE [REDACTED]			
CLASSIFICATION S 020				
CAPTIONED BY [REDACTED]		VERIFIED BY		
Approved For Release 1999/09/20 : CIA-RDP78-05867A000100330031-9				
FORM NO. 60-53 SEP 1948				
CAPTION REPORT				

CIA (PHOTO ACCESSION NO.)		LOT NO.	DATE
11407		C-7632	DEC 2 1954
Approved For Release 1999/09/20 : CIA-RDP78-05867A000100330031-9			
AREA (ANS NO.)	COUNTRY	PROVINCE	
11407	GERMANY	BERLIN	BERLIN
GEOGRAPHIC COORDINATES		MAP REFERENCE	
52:31N 13:24E		C-FILE	
TITLE			
Radio factory in Soviet Zone.			
STATINTL			
DATE OF PICTURE	SIGNATURE		
1954	[REDACTED]		
CLASSIFICATION			
old			
CAPTIONED BY		VERIFIED BY	
Approved For Release 1999/09/20 : CIA-RDP78-05867A000100330031-9			
FORM NO. 60-53		CAPTION REPORT	
SEP 1948			

CIA (PHOTO ACCESSION NO.)		LOT NO.	DATE
Approved For Release 1999/09/20 : CIA-RDP78-05867A000100330031-9		613622	DEC 2 1954
AREA (AMS NO.)	COUNTRY	PROVINCE	
114M	GERMANY	BERLIN	BERLIN
GEOGRAPHIC COORDINATES		MAP REFERENCE	
52:31N 13:24E		C-FILE	
TITLE			
Radio made in the Zone.			
Soviet			
STATINTL			
DATE OF PICTURE	SO		
1954	[REDACTED]		
CLASSIFICATION	VERIFIED BY		
020	[REDACTED]		
Approved For Release 1999/09/20 : CIA-RDP78-05867A000100330031-9			
FORM NO. 80-53 SEP 1948	CAPTION REPORT		

Approved For Release 1999/09/20 : CIA-RDP78-05867A000100330031-9

CIA (PHOTO ACCESSION NO.) LOT NO. DATE OCT 29 1954

AREA (ANS NO.) 411 COUNTRY GERMANY PROVINCE

GEOGRAPHIC COORDINATES MAP REFERENCE

TITLE COAL MINING EQUIPMENT IN SOVIET ZONE. PART 1 OF 2-PART PANORAMA.





STATINTL

DATE OF PICTURE SOURCE OF PICTURE

CLASSIFICATION 25X1A052 VERIFIED BY

CAPTION REPORT Approved For Release 1999/09/20 : CIA-RDP78-05867A000100330031-9

CIA (PHOTO ACCESSION NO.)		LOT NO.	DATE
146800		699106726-37	OCT 20 1954
Approved For Release 1999/09/20 : CIA-RDP78-05867A000100330031-9			
AREA (AMS NO.)	COUNTRY	PROVINCE	
4M	GERMANY		
GEOGRAPHIC COORDINATES		MAP REFERENCE	
TITLE			
CONTROL UNIT OF COAL DUMPING CAR			
IN SOVIET ZONE.			
DATE OF PICTURE		SOURCE OF PICTURE	
		[REDACTED]	
CLASSIFICATION			
25X1A OUG			
CAPTION		VERIFIED BY	
A [REDACTED]		[REDACTED]	
Approved For Release 1999/09/20 : CIA-RDP78-05867A000100330031-9			
FORM NO. 60-53 SEP 1948			
CAPTION REPORT			

CIA PHOTO ACCESSION NO. 46100		LOT NO. (5-2) 32	DATE 28 1954
Approved For Release 1999/09/20 : CIA-RDP78-05867A000100330031-9			
AREA (ANSI NO.) 4M	COUNTRY GERMANY	PROVINCE	PLACE
GEOGRAPHIC COORDINATES		MAP REFERENCE	
TITLE COAL FIELD LOCOMOTIVE IN SOVIET ZONE. SEE CIA 46100 TRRU CIA 46104 FOR RELATED VIEWS.			
STATINTL			
DATE OF PICTURE	SOURCE OF PICTURE		
			
CLASSIFICATION 25X1A			
CAPTIONED	APPROVED BY		VERIFIED BY
			
Approved For Release 1999/09/20 : CIA-RDP78-05867A000100330031-9			
FORM NO. 60-53 SEP 1949	CAPTION REPORT		

Approved For Release 1999/09/20 : CIA-RDP78-05867A000100330031-9

CIA (PHOTO ACCESSION NO.)		LOT NO.	DATE
4M		GERMANY	OCT 29 1954
GEOGRAPHIC COORDINATES		MAP REFERENCE	
TITLE COAL FIELD LOCOMOTIVE IN SOVIET ZONE. SEE CIA 1116100 THRU CIA 1116104 FOR RELATED VIEWS.			
DATE OF PICTURE		SOURCE OF PICTURE	
		[REDACTED]	
CLASSIFICATION 25X1A O U O			
CAPTION		VERIFIED BY	
A [REDACTED]		[REDACTED]	
FORM NO. 50-53 SEP 1948			

Approved For Release 1999/09/20 : CIA-RDP78-05867A000100330031-9

CAPTION REPORT

CIA (PHOTO ACCESSION NO.)		LOT NO.	DATE
Approved For Release 1999/09/20 : CIA-RDP78-05867A000100330031-9			
AREA (AMS NO.)	COUNTRY	PROVINCE	PLACE
4/M	GERMANY		
GEOGRAPHIC COORDINATES		MAP REFERENCE	
TITLE			
COAL FIELD LOCOMOTIVE IN SOVIET ZONE.			
SEE CIA/H/100 THRU CIA/H/109 FOR RELATED VIEWS.			
DATE OF PICTURE		SOURCE OF PICTURE	
		STATINTL [REDACTED]	
CLASSIFICATION			
25X1A000			
CAPTION	VERIFIED BY		
A [REDACTED]			
Approved For Release 1999/09/20 : CIA-RDP78-05867A000100330031-9			
FORM NO. 60-53 SEP 1948	CAPTION REPORT		

Approved For Release 1999/09/20 : CIA-RDP78-05867A000100330031-9 ✓

CIA (PHOTO ACCESSION NO.)		LOT NO.	DATE
4M		GERMANY	OCT 29 1954
AREA (AMS NO.)	COUNTRY	PROVINCE	PLACE
GEOGRAPHIC COORDINATES		MAP REFERENCE	
TITLE COAL FIELD LOCOMOTIVE IN SOVIET ZONE. SEE CAPTION THRU CAPTION FOR RELATED VIEWS.			
STATINTL			
DATE OF PICTURE	SOURCE OF PICTURE		
	[REDACTED]		
CLASSIFICATION 25X1A U S			
CAPTIONED	VERIFIED BY		
Ap [REDACTED]	[REDACTED]		
FORM NC. 60-53 SEP 1948			
CAPTION REPORT			

Approved For Release 1999/09/20 : CIA-RDP78-05867A000100330031-9

Approved For Release 1999/09/20 : CIA-RDP78-05867A000100330031-9

CIA (PHOTO ACCESSION NO.)		LOT NO.	DATE
4M		GERMANY	OCT 29 1954
AREA (AMS NO.)	COUNTRY	PROVINCE	MAP REFERENCE
GEOGRAPHIC COORDINATES			
TITLE			
COAL FIELD LOCOMOTIVE IN			
SOVIET ZONE. SEE CIA FILE THRU			
CIA FILE 1021 - FOR RELATED VIEWS.			
STATINTI			
DATE OF PICTURE	SOURCE OF PICTURE		
	[REDACTED]		
CLASSIFICATION			
25X1A OVO			
CAPTION	VERIFIED BY		
AP [REDACTED]	[REDACTED]		
Approved For Release 1999/09/20 : CIA-RDP78-05867A000100330031-9			
FORM NO. 60-53 SEP 1948	CAPTION REPORT		

CIA (PHOTO ACCESSION NO.)		LOT NO.	DATE
Approved for Release 1999/09/20 : CIA-RDP78-05867A000100330031-9		60720	OCT 29 1954
AREA (ANS NO.)	COUNTRY	PROVINCE	PLACE
LJM	GERMANY		
GEOGRAPHIC COORDINATES		MAP REFERENCE	
TITLE			
50,000 TON CAPACITY COAL DREDGE			
IN SOVIET ZONE.			
STATINTL			
DATE OF PICTURE	SOURCE OF PHOTO		
	[REDACTED]		
CLASSIFICATION			
25X1A7(1)			
CAPTION	VERIFIED BY		
Approved for Release 1999/09/20 : CIA-RDP78-05867A000100330031-9	[REDACTED]		
FORM NO. 60-53 SEP 1948	CAPTION REPORT		

16110 Approved For Release 1999/09/20 : CIA-RDP78-05867A000100330031-9

CIA PHOTO ACCESSION NO. 16110 LOY NO. 6902632 DATE NOV 3 1954

AREA (AMS NO.) 74M COUNTRY GERMANY PROVINCE SACHSEN PLACE HERDINITZ

GEOGRAPHIC COORDINATES 50 50N 12 55E MAP REFERENCE C-FILE

TITLE PART 1 OF 2-PART PANORAMA

STATINTL

DATE OF PICTURE SOURCE OF PICTURE

CLASSIFICATION 25X1ACUO

CAPTIONED BY Ap 1999/09/20 : CIA-RDP78-05867A000100330031-9

FORM NO. 60-53 SEP 1948 CAPTION REPORT

CIA (PHOTO ACCESSION NO.) 166110		LOT NO.	DATE NOV 3 1954
Approved For Release 1999/09/20 : CIA-RDP78-05867A000100330031-9			
AREA (AMS NO.) 72410	COUNTRY CAMBODIA	PROVINCE SOKH	PLACE HEUNITZ
GEOGRAPHIC COORDINATES 50 50N 12 55E		MAP REFERENCE C-FILE	
TITLE PART 2 OF 2-PART MONUMENT.			
STATINTL			
DATE OF PICTURE —	SOURCE OF [REDACTED]		
CLASSIFICATION 25X1A 000			
CAPTION [REDACTED]	VERIFIED BY [REDACTED]		
Approved For Release 1999/09/20 : CIA-RDP78-05867A000100330031-9			
FORM NO. SEP 1948 60-53	CAPTION REPORT		

CIA (PHOTO ACCESSION NO.)		LOT NO.	DATE
166112		632	NOV 3 1954
Approved For Release 1999/09/20 : CIA-RDP78-05867A000100330031-9 C			
AREA (ARS NO.)	COUNTRY	PROVINCE	PLACE
4M	GERMANY		
GEOGRAPHIC COORDINATES		MAP REFERENCE	
TITLE			
RECORD CUTTING MACHINE IN GDR			
SOVIET ZONE			
STATINTL			
DATE OF PICTURE	SOURCE OF PHOTO		
	[REDACTED]		
CLASSIFICATION			
25X1A UO			
CAPTION	VERIFIED BY		
	[REDACTED]		
Approved For Release 1999/09/20 : CIA-RDP78-05867A000100330031-9			
FORM NO. 80-53 SEP 1948	CAPTION REPORT		

CIA (PHOTO ACCESSION NO.)		LOT NO.	DATE	
Approved For Release 1999/08/20 : CIA-RDP78-05867A000100330031-9		60520	1951	
AREA (AMS NO.)	COUNTRY	PROVINCE	PLACE	
21M	GERMANY			
GEOGRAPHIC COORDINATES		MAP REFERENCE		
TITLE				
MACHINE FOR CUTTING RECORDS IN GDR				
SOUTH ZONE				
STATINTL				
DATE OF PICTURE	SOURCE OF PICTURE			
	[REDACTED]			
CLASSIFICATION				
25X1A				
CAPT	[REDACTED]		VERIFIED BY	
[REDACTED]		Approved For Release 1999/09/20 : CIA-RDP78-05867A000100330031-9		
FORM NO. 60-53 SEP 1948	CAPTION REPORT			

CIA (PHOTO ACCESSION NO.) LOT NO. DATE
Approved For Release 1999/09/20 : CIA-RDP78-05867A000100330031-9 C

AREA (AMS NO.) COUNTRY PROVINCE PLACE
410 GERMANY

GEOGRAPHIC COORDINATES MAP REFERENCE

TITLE
CONTROL PANEL FOR CUTTING 33 RPM
LONG-PLAYING RECORDS IN [SOVIET ZONE]
GDR

STATINTL

DATE OF PICTURE SOURCE OF PICTURE
[REDACTED]

CLASSIFICATION
25X1A OVO

VERIFIED BY
[REDACTED] Approved For Release 1999/09/20 : CIA-RDP78-05867A000100330031-9

CAPTION REPORT

146115

LOT NO.

AREA (ANS NO.)

Approved For Release 1999/09/20 : CIA-RDP78-05867A000100330031-9

NOV 3 1954

GEOGRAPHIC COORDINATES

GERMANY

PROVINCE

PLACE

TITLE

CUTTING HEAD FOR 33 RPM LONG-PLAYING RECORDS IN [SOVIET ZONE] GDR.

MAP REFERENCE

DATE OF PICTURE

SOURCE OF PICTURE

STATINTL

CLASSIFICATION

25X1A

CAPTION

FORM SEP 1948 00-53

VERIFIED BY

Approved For Release 1999/09/20 : CIA-RDP78-05867A000100330031-9

CAPTION REPORT

CIA (PHOTO ACCESSION NO.)	LOT NO.	DATE
148117	G-2632	NOV 3 1954
Approved For Release 1999/09/20 : CIA-RDP78-05867A000100330031-9		
AREA (ANS NO.)	GEOGRAPHIC COORDINATES	
411 GERMANY		
TITLE		MAP REFERENCE
COAL CONVEYOR BELT IN PART 1 OF 6-PART		[SOUTH ZONE]
BERLIN PANORAMA.		GDR
STATINTL		
DATE OF PICTURE	SOURCE OF	
	[REDACTED]	
CLASSIFICATION		
25X1A OUG		
CAP	VERIFIED BY	
[REDACTED]	W. H. (initials)	
Approved For Release 1999/09/20 : CIA-RDP78-05867A000100330031-9		
CAPTION REPORT		

Approved For Release 1999/09/20 : CIA-RDP78-05867A0009000330031-9

CIA (PHOTO ACCESSION NO.)		LOT NO.	DATE
411		GERMANY	
AREA (AMS NO.)	COUNTRY	PROVINCE	PLACE
GEOGRAPHIC COORDINATES		MAP REFERENCE	
		SOVIET ZONE	
TITLE			
COAL CONVEYOR BELT IN PART 2 OF 6-PART PANORAMA.			
STATINTL			
DATE OF PICTURE	SOURCE OF		
	[REDACTED]		
CLASSIFICATION			
25X1A000			
CAPT	lease 1999/09/20 : CIA-RDP78-05867A000100330031-9		
FORM NO. SEP 1948 6G-53	VERIFIED BY		
	[REDACTED]		

CAPTION REPORT

Approved For Release 1999/09/20 : CIA-RDP78-05867A000100330031-9

CIA (PHOTO ACCESSION NO.)		LOT NO.	DATE
46110		62637	NOV 3 1954
AREA (AWS NO.)	COUNTRY	PROVINCE	PLACE
4M	GERMANY		
GEOGRAPHIC COORDINATES		MAP REFERENCE	
TITLE		IN SILENT ZONE	
COAL CONVEYOR BELT PANORAMA		PART 3 OF 6 PART	
		GDR	
STATINTL			
DATE OF PICTURE	SOURCE OF PICTURE		
	[REDACTED]		
CLASSIFICATION			
25X1A000			
CAPTION	VERIFIED BY		
[REDACTED]	[REDACTED]		
FORM NO. 60-53 SEP 1948			
base 1999/09/20 : CIA-RDP78-05867A000100330031-9			
CAPTION REPORT			

CIA (PHOTO ACCESSION NO.)		LOT NO.	DATE
100330031-9		1954	1954
Approved For Release 1999/09/20 : CIA-RDP78-05867A000100330031-9			
AREA (AMS NO.)	COUNTRY	PROVINCE	PLACE
4M	GERMANY		
GEOGRAPHIC COORDINATES		MAP REFERENCE	
TITLE			
(COAL CONVEYOR BELT IN SAFETY ZONE PART 4 OF 6-PART PANORAMA IN GDR			
STATINTL			
DATE OF PICTURE	SOURCE OF PICTURE		
	[REDACTED]		
CLASSIFICATION			
25X1A OOO			
CAPTION	VERIFIED BY		
[REDACTED]	1999/09/20 : CIA-RDP78-05867A000100330031-9		
FORM NO. 80-53 SEP 1948	CAPTION REPORT		

CIA PHOTO ACCESSION NO. 146121		LOT NO. 68-2632	DATE NOV 8 1954
AREA AM		COUNTRY Germany	PROVINCE
GEOGRAPHIC COORDINATES		PLACE	
TITLE COAL CONVEYOR BELT IN (SOVIET ZONE)		MAP REFERENCE	
6-PART PANORAMA.		GDR	
STATINTL			
DATE OF PICTURE	SOURCE OF PICTURE		
	[REDACTED]		
CLASSIFICATION 25X1A OUD			
CAPT. [REDACTED]	VERIFIED BY		
FORM NO. 1 Approved For Release 1999/09/20 · CIA-RDP78-05867A000100330031-9			
SEP 1948 60-53 CAPTION REPORT			

CIA (PHOTO ACCESSION NO.)		LOT NO.		DATE	
146122		672433		1971	
AREA		PROVINCE		PLACE	
407		GERMANY			
GEOGRAPHIC COORDINATES			MAP REFERENCE		
TITLE					
COAL FIELD LOCOMOTIVE IN GDR					
[SOVIET ZONE.]					
DATE OF PICTURE		SOURCE OF PICTURE			
		[REDACTED]			
CLASSIFICATION					
25X1AUC					
CAPTION			VERIFIED BY		
[REDACTED]					
FORM NO. 105					
Approved For Release 1999/09/20 : CIA-RDP78-05867A000100330031-9					
SEP 1945					
CAPTION REPORT					

146123

LOT NO.

DATE

Approved For Release 1999/08/20 : CIA-RDP78-05867A000100330031-9

AREA (AMB. NO.)
411

COUNTRY
GERMANY

PROVINCE

PLACE

GEOGRAPHIC COORDINATES

MAP REFERENCE

TITLE

COAL CONVEYOR BELT IN [SOVIET] GDR
ZONE] PART 6 OF 6-PART PANORAMA.

STATINTL

DATE OF PICTURE

SOURCE OF PICTURE



CLASSIFICATION

25X1A OUV

CAPTION

VERIFIED BY

Approved For Release 1999/09/20 : CIA-RDP78-05867A000100330031-9

FORM NO. 80-53
SEP 1948

CAPTION REPORT

CIA (PHOTO ACCESSION NO.)		LOT NO.		DATE	
146124		620637		OCT 29 1954	
AREA (AND COUNTRY)		PROVINCE		PLACE	
LM		GERMANY			
GEOGRAPHIC COORDINATES			MAP REFERENCE		
TITLE					
COAL DREDGE IN [SOVIET ZONE] GDR					
PART 1 OF 3-PART PANORAMA.					
DATE OF PICTURE		SOURCE OF PICTURE			
-		STATINTI			
CLASSIFICATION					
25X1A000					
CAPTIONED			VERIFIED BY		
[REDACTED]			[REDACTED]		
FORM NO. 1046 SEP 1946					
Approved For Release 1999/09/20 : CIA-RDP78-05867A000100330031-9					
CAPTION REPORT					

CIA (PHOTO ACCESSION NO.)		LOT NO.	DATE
146125		1	20 1954
AREA (APPROVED FOR RELEASE 1999/09/20 : CIA-RDP78-05867A000100330031-9)		COUNTRY	PROVINCE
GM		GERMANY	
GEOGRAPHIC COORDINATES		MAP REFERENCE	
TITLE			
COAL DREDGE IN [SOVIET ZONE] GDR			
PART 2 OF 3-PART PANORAMA.			
DATE OF PICTURE		SOURCE OF PICTURE	
		STATINTL	
CLASSIFICATION			
25X1A OUD			
CAPTIONED		VERIFIED BY	
FORM NO. 104-53			
Approved For Release 1999/09/20 : CIA-RDP78-05867A000100330031-9			
SEP 1948			
CAPTION REPORT			

CIA PHOTO ACCESSION NO. 146126		LOT NO. 6213	DATE OCT 20 1956
AREA (AREA NO.) 4M		COUNTRY GERMANY	PROVINCE PLACE
GEOGRAPHIC COORDINATES		MAP REFERENCE	
TITLE COAL DREDGE IN [GDR SOVIET ZONE] PART 3 OF 3-PART PANORAMA.			
DATE OF PICTURE	SOURCE OF PICTURE STATINTL		
CLASSIFICATION 25X1A000			
CAPTIONED BY		VERIFIED BY	
FORM NO. 10-53 SEP 1948			

Approved For Release 1999/09/20 : CIA-RDP78-05867A000100330031-9

Approved For Release 1999/09/20 : CIA-RDP78-05867A000100330031-9

CAPTION REPORT

CIA PHOTO ACCESSION NO.		LOT NO.	DATE
146127		62133	OCT 28 1954
AREA (AREA)	PROVINCE	PLACE	
4M	GERMANY		
GEOGRAPHIC COORDINATES		MAP REFERENCE	
TITLE			
RAILROAD TRACK-MOVING CAR ^{G-DR} IN [SOVIET ZONE] MOVES			
ADJACENT TRACK HORIZONTALLY AWAY			
FROM CAR.			
DATE OF PICTURE	SOURCE OF PICTURE		
	STATINTL [REDACTED]		
CLASSIFICATION			
25X1A 6U0			
CAPTION	VERIFIED BY		
[REDACTED]			
FORM NO. 10-53			
Approved For Release 1999/09/20 : CIA-RDP78-05867A000100330031-9			
SEP 1548			
CAPTION REPORT			

146128

LOT NO.

DATE

Approved For Release 1999/09/20 : CIA-RDP78-05867A000100330031-9

AREA (AMS NO.)

COUNTRY

PROVINCE

PLACE

4M

GERMANY

GEOGRAPHIC COORDINATES

MAP REFERENCE

TITLE

COAL MINING EQUIPMENT IN ~~GERMANY~~ GDR
PART 2 OF 2-PART PANAROMA.

STATINTL

DATE OF PICTURE

SOURCE OF PICTURE



CLASSIFICATION

25X1A EOO


CAPTIONS

VERIFIED BY

Approved For Release 1999/09/20 : CIA-RDP78-05867A000100330031-9

FORM NO. 60-53
SEP 1948

CAPTION REPORT

CIA (PHOTO ACCESSION NO.) 146129		LOT NO.	DATE
AREA (APPROVED FOR RELEASE 1999/09/20)	COUNTRY GERMANY	PROVINCE Sachsen	PLACE Riesa
GEOGRAPHIC COORDINATES 51 18 N 13 18 E	MAP REFERENCE C-File		
TITLE Tire factory			
STATINTL			
DATE OF PICTURE 1954			
CLASSIFICATION [S] 0110			
CAPTIONED BY <i>W. J. [Signature]</i>	VERIFIED BY		
FORM NO. 100-15 SEP 1948	Approved For Release 1999/09/20 : CIA-RDP78-05867A000100330031-9		
CAPTION REPORT			

CIA PHOTO ACCESSION NO. 7 766130	LOT NO.	DATE
Approved For Release 1999/09/20 : CIA-RDP78-05867A000100330031-9		
AREA (ANS NO.) 724 M	COUNTRY GERMANY	PROVINCE Sachsen
GEOGRAPHIC COORDINATES 51 18 N 13 18 E		PLACE Riesa
TITLE Tire factory.		MAP REFERENCE C-File
DATE OF PICTURE 1954	25X1A	
CLASSIFICATION [S]		
CAPTIONED BY [Signature]		VERIFIED BY
Approved For Release 1999/09/20 : CIA-RDP78-05867A000100330031-9		
FORM NO. 60, 53 SEP 1948		
CAPTION REPORT		

CIA (PHOTO ACCESSION NO.)		LOT NO.	DATE
146131			
Approved For Release 1999/09/20 : CIA-RDP78-05867A000100330031-9 ✓			
AREA	COUNTRY	PROVINCE	PLACE
514M	GERMANY	Sachsen-Anhalt	Calbe
GEOGRAPHIC COORDINATES		MAP REFERENCE	
51 54 N 11 46 E		NIS	
TITLE			
Steam electric power plant.			
DATE OF PICTURE		SOURCE	
1953		25X1A	
CLASSIFICATION			
T51000			
CAPTIONED BY		VERIFIED BY	
W. G. A. T.			
Approved For Release 1999/09/20 : CIA-RDP78-05867A000100330031-9			
FORM NO. 1 SEP 1948 68-13			
CAPTION REPORT			

CIA (PHOTO ACCESSION NO.) 146132 LOT NO. DATE

Approved For Release 1999/09/26 : CIA-RDP78-05867A000100330031-9

AREA 514 M COUNTRY GERMANY PROVINCE Sachsen-Anhalt PLACE Calbe

GEOGRAPHIC COORDINATES 51 54 N 11 46 E MAP REFERENCE N15

TITLE Steam electric power plant.

DATE OF PICTURE 1953 SOURCE 25X1A

CLASSIFICATION [S] CUC CAPTIONED BY VERIFIED BY

FORM NO. 1045 SEP 1948 Approved For Release 1999/09/20 : CIA-RDP78-05867A000100330031-9

CAPTION REPORT

CIA (PHOTO ACCESSION NO.) 146133		LOT NO. 199702632	DATE 1953
AREA (AIR NO.) 824M		COUNTRY GERMANY	PROVINCE THURINGEN
GEOGRAPHIC COORDINATES		MAP REFERENCE	
TITLE Czech-German workers resort.			
DATE OF PICTURE 1953		SOURCE OF PICTURE 25X1A	
CLASSIFICATION [S] OOO			
CAPTIONED BY		VERIFIED BY	
FORM NO. 100-53 SEP 1948		Approved For Release 1999/09/20 · CIA-RDP78-05867A000100330031-9	
CAPTION REPORT			

