

CIA (PHOTO ACCESSION NO.)		LOT NO.		DATE	
145835					
Approved For Release 1999/09/20 : CIA-RDP78-05867A000100330029-2					
AREA		PROVINCE		PLACE	
32 H		BOLIVIA		LA PAZ	
GEOGRAPHIC COORDINATES		MAP REFERENCE		TIPUANI	
15 33 S		68 00 W		e file	
TITLE					
LANDING STRIP IN GOLD MINING VALLEY.					
STATINTL					
DATE OF PICTURE					
[REDACTED]					
CLASSIFICATION					
O U O					
CAPTIONED BY			VERIFIED BY		
[Signature]			[Signature]		
Approved For Release 1999/09/20 : CIA-RDP78-05867A000100330029-2					
CAPTION REPORT					

FORM NO. 1
SEP 1948

CIA (PHOTO ACCESSION NO.)		LOT NO.	DATE
145836		6-38-36	
AREA	APPROVED FOR RELEASE 1999/09/20 : CIA-RDP78-05867A000100330029-2	COUNTRY	PROVINCE
531 ✓		CHILE	MAGALLANES
GEOGRAPHIC COORDINATES		PLACE	MAP REFERENCE
3-3'10S 71 00 W		MAGALANES	
TITLE		Tunica System	
LOADING WOOL AT HARBOR.			
DATE OF PICTURE		STATINTL	
		[REDACTED]	
CLASSIFICATION			
OUO			
CAPTIONED BY		VERIFIED BY	
[Signature]			
APPROVED FOR RELEASE 1999/09/20 : CIA-RDP78-05867A000100330029-2			
FORM NO. 66-53 SEP 1948			
CAPTION REPORT			

CIA PHOTO ACCESSION NO. 145837		LOT NO.	DATE
Approved For Release 1999/09/20 : CIA-RDP78-05867A000100330029-2			
AREA MAP NO. 626 H	COUNTRY URUGUAY	PROVINCE MONTEVIDEO	PLACE MONTEVIDEO
GEOGRAPHIC COORDINATES 34 55 S 56 11 W		MAP REFERENCE	
TITLE		e file	
AVENIDA AGRACIADA MODERN APARTMENT BUILDINGS.			
DATE OF PICTURE		STATINTL	
		[REDACTED]	
CLASSIFICATION O U O			
CAPTIONED BY		VERIFIED BY	
Approved For Release 1999/09/20 : CIA-RDP78-05867A000100330029-2			
FORM NO. 60-53 SEP 1948			
CAPTION REPORT			

CIA (PHOTO ACCESSION NO.) 145838		LOT NO.	DATE	
Approved For Release 1999/09/20 : CIA-RDP78-05867A000100330029-2				
AREA (ABS. NO.) 32 H	COUNTRY BOLIVIA	PROVINCE LA PAZ	PLACE LAKE TITICACA	
GEOGRAPHIC COORDINATES 16 00 S 69 00 W		MAP REFERENCE Times Gazetteer		
TITLE AUTO-FERRY ON LAKE NEAR ESCOMA.				
DATE OF PICTURE STATINTL				
CLASSIFICATION OUO				
CAPTIONED BY JMC		VERIFIED BY		
Approved For Release 1999/09/20 : CIA-RDP78-05867A000100330029-2				
FORM NO. 80-53 SEP 1948				
CAPTION REPORT				

CIA PHOTO ACCESSION NO. 145839		LOT NO.	DATE
AREA 32 H		COUNTRY BOLIVIA	PROVINCE LA PAZ
GEOGRAPHIC COORDINATES 16 23 S 68 32 W		MAP REFERENCE AMS SE-A	PLACE PUCARRANI
TITLE VILLAGE NEAR LAKE TITICACA.			
DATE OF PICTURE STATINTL			
CLASSIFICATION OUO			
CAPTIONED BY DUO		VERIFIED BY	
FORM NO. 1 SEP 1948 60-53			

Approved For Release 1999/09/20 : CIA-RDP78-05867A000100330029-2

Approved For Release 1999/09/20 : CIA-RDP78-05867A000100330029-2

CAPTION REPORT

CIA PHOTO ACCESSION NO. 1		EDY NO.	DATE
145841			
Approved For Release 1999/09/20 : CIA-RDP78-05867A000100330029-2			
AREA MAP NO.	COUNTRY	PROVINCE	PLACE
32 H	BOLIVIA	LA PAZ	LA PAZ
GEOGRAPHIC COORDINATES		MAP REFERENCE	
16 29 S 68 07 W		c file	
TITLE			
LOAYZA STREET IN OLD SECTION OF CITY.			
STATINTL			
DATE OF PICTURE			
[REDACTED]			
CLASSIFICATION			
OUO			
CAPTIONED BY		VERIFIED BY	
[REDACTED]		[REDACTED]	
Approved For Release 1999/09/20 : CIA-RDP78-05867A000100330029-2			
FORM NO. 80-53 SEP 1948			
CAPTION REPORT			

CIA PHOTO ACCESSION NO. 145841		LOT NO.		DATE 1999/09/20	
Approved For Release 1999/09/20 : CIA-RDP78-05867A000100330029-2					
AREA (ARS NO.) 32 H	COUNTRY BOLIVIA	PROVINCE LA PAZ		PLACE LA PAZ	
GEOGRAPHIC COORDINATES 16 29 S		68 07 W		MAP REFERENCE e file	
TITLE					
CHECK POINT AT ENTRANCE TO CITY.					
ANTENNAS OF RADIO LA PAZ, BACKGROUND.					
DATE OF PICTURE					
STATINTL					
CLASSIFICATION					
CAPTIONED BY 040					
VERIFIED BY					
Approved For Release 1999/09/20 : CIA-RDP78-05867A000100330029-2					
FORM NO. 80-53 SEP 1948					
CAPTION REPORT					

CIA (PHOTO ACCESSION NO.) 145849		LOT NO.		DATE	
AREA (ARS NO.) 32 H		COUNTRY BOLIVIA		PROVINCE LA PAZ	
GEOGRAPHIC COORDINATES 16 29 S 68 07 W		MAP REFERENCE		PLACE LA PAZ	
TITLE MILITARY ACADEMY.					
DATE OF PICTURE STATINTL					
CLASSIFICATION OUO					
CAPTIONED BY			VERIFIED BY		
Approved For Release 1999/09/20 : CIA-RDP78-05867A000100330029-2					
FORM NO. 1 SEP 1948 60-53					
CAPTION REPORT					

CIA (PHOTO ACCESSION NO.)		LOT NO.		DATE	
145843				78-05867A000100330029-2	
Approved For Release 1999/09/20 : CIA-RDP78-05867A000100330029-2					
AREA (ANSI NO.)	COUNTRY	PROVINCE	PLACE	DATE	
32 H	BOLIVIA	LA PAZ	LA PAZ (NR)	1934	
GEOGRAPHIC COORDINATES		MAP REFERENCE			
16 29S 68 07 W		c file			
TITLE					
BRIDGE OVER RIO CHOQUEYAPU.					
STATINTL					
DATE OF PICTURE		[REDACTED]			
CLASSIFICATION					
CAPTIONED BY		VERIFIED BY			
[Signature]		[Signature]			
Approved For Release 1999/09/20 : CIA-RDP78-05867A000100330029-2					
FORM NO. 104-53 SEP 1948					
CAPTION REPORT					

CIA (PHOTO ACCESSION NO.)		LOT NO.	DATE
145844		6	1967
AREA AND NO.	COUNTRY	PROVINCE	PLACE
531 J	CHILE	MAGALANES	FUERTE BULNES
GEOGRAPHIC COORDINATES		MAP REFERENCE	
53 36 S 70 57 W		M B.	
TITLE			
CHAPEL OF FORT AT MOST SOUTHERN POINT OF AMERICAN CONTINENT.			
STATINTL			
DATE OF PICTURE	[REDACTED]		
CLASSIFICATION			
CAPTIONED BY		VERIFIED BY	
[Signature]		[Signature]	
FORM NO. 501-53 SEP 1948			

Approved For Release 1999/09/20 : CIA-RDP78-05867A000100330029-2

Approved For Release 1999/09/20 : CIA-RDP78-05867A000100330029-2

CAPTION REPORT

CIA (PHOTO ACCESSION NO.) 145845		LET NO.	DATE
AREA 531 ✓		COUNTRY CHILE	PROVINCE MAGALANES
GEOGRAPHIC COORDINATES 53 36 S 70 57 W		PLACE FUERTE BULNES	MAP REFERENCE M BR

FORT AT MOST SOUTHERN POINT
OF AMERICAN CONTINENT. STATUS
OF MANUEL BULNES, RIGHT.

STATINTL

DATE OF PICTURE _____



CLASSIFICATION

OUO

CAPTIONED BY

J. M. L.

VERIFIED BY

FORM NO. 80-55
SEP 1948

Approved For Release 1999/09/20 : CIA-RDP78-05867A000100330029-2

CAPTION REPORT

CIA PHOTO ACCESSION NO. 145846		LOT NO. 6	DATE 1966
Approved For Release 1999/09/20 : CIA-RDP78-05867A000100330029-2			
AREA (ANS NO.) 531	COUNTRY CHILE	PROVINCE MAGALANES	PLACE FRIGERIFICO PUEATO SARA
GEOGRAPHIC COORDINATES 52 38 S 70 12 E		MAP REFERENCE M B1.	
TITLE			
PREPARATION OF ENTRAILS OF SLAUGHTERED SHEEP FOR [USE] MAKING SAUSAGE CASES.			
DATE OF PICTURE			
STATINTL			
CLASSIFICATION OUO			
CAPTIONED BY W. H.		VERIFIED BY	
Approved For Release 1999/09/20 : CIA-RDP78-05867A000100330029-2			
FORM NO. 60-53 SEP 1948			
CAPTION REPORT			

CIA PHOTO ACQUISITION NO. 145847		LOT NO. 63038A	DATE
Approved For Release 1999/09/20 : CIA-RDP78-05867A000100330029-2			
AREA (AMB NO.)	COUNTRY	PROVINCE	PLACE
BL	MACAO		MACAO
GEOGRAPHIC COORDINATES		MAP REFERENCE	
22 12 N 113 32 E		C	
TITLE			
COMMUNIST CHINA, BACKGROUND, 1/2 MILE AWAY. PORTUGUESE - CHINESE ARTILLERY DUEL AT THIS POINT IN 1952.			
DATE OF PICTURE		SOURCE OF PICTURE	
1954		STATINTL	
CLASSIFICATION			
OUO			
CAPTIONED BY		VERIFIED BY	
Approved For Release 1999/09/20 : CIA-RDP78-05867A000100330029-2			
FORM NO. 60-53 SEP 1946			
CAPTION REPORT			

CIA PHOTO ACCESSION NO. 145848		LOT NO. 6-3038 A	DATE
Approved For Release 1999/09/20 : CIA-RDP78-05867A000100330029-2		CIA-RDP78-05867A000100330029-2	
AREA NAME NO. BL	COUNTRY MACAO ISLANDS	PROVINCE	PLACE ILHA (ISLAND) DE COLOANE
GEOGRAPHIC COORDINATES 22 07 N 113 34 E		MAP REFERENCE C	
TITLE FISHING VILLAGE.			
DATE OF PICTURE 1954		SOURCE OF PICTURE STATINTL	
CLASSIFICATION 000		[REDACTED]	
CAPTIONED BY		VERIFIED BY	
Approved For Release 1999/09/20 : CIA-RDP78-05867A000100330029-2		Approved For Release 1999/09/20 : CIA-RDP78-05867A000100330029-2	
FORM NO. 60-53 SEP 1946		CAPTION REPORT	

CIA PHOTO ACCESSION NO. 145849		LOT NO.	DATE
Approved For Release 1999/09/20 : CIA-RDP78-05867A000100330029-2			
AREA AND NO.	COUNTRY	PROVINCE	PLACE
18N	USSR/S. EUROPEAN RSFSR	KRASNODAR	KRAY
GEOGRAPHIC COORDINATES		MAP REFERENCE	
TITLE			
"KUBAN" STATE FARM.			
DATE OF PICTURE		SOURCE OF PICTURE	
OCT. 1940		25X1A	
CLASSIFICATION			
CONF.			
CAPTIONED BY		VERIFIED BY	
Approved For Release 1999/09/20 : CIA-RDP78-05867A000100330029-2			
FORM NO. 1 SEP 1948 60-53			
CAPTION REPORT			

CIA PHOTO ACCESSION NO. 1		LOT NO.	DATE
145850		69120	1969
Approved For Release 1999/09/20 : CIA-RDP78-05867A000100330029-2			
AREA	COUNTRY	PROVINCE	PLACE
18N - USSR	S. EUROPEAN	RSSR	KRASNOPAR KRAY
GEOGRAPHIC COORDINATES		MAP REFERENCE	
TITLE			
HIGH SCHOOL AT "KUBAN" STATE FARM			
DATE OF PICTURE		25X1A	
-		[REDACTED]	
CLASSIFICATION			
CONF.			
CAPTIONED BY		VERIFIED BY	
[REDACTED]		[REDACTED]	
Approved For Release 1999/09/20 : CIA-RDP78-05867A000100330029-2			
FORM NO. 1 SEP 1946			
CAPTION REPORT			

CIA PHOTO ACCESSION NO. 145851		LOT NO.	DATE
Approved For Release 1999/09/20 : CIA-RDP78-05867A000100330029-2			
AREA	COUNTRY	PROVINCE	PLACE
18N	USSR	S. EUROPEAN RSFR	KRASnodAR KRAY
GEOGRAPHIC COORDINATES		MAP REFERENCE	
TITLE			
RADIO-TELEPHONE x [LINKS DIRECTOR] ON "KUBAN"			
STATE FARM. [WITH REMOTE PARTS OF FARM]			
USED FOR INTRA-FARM COMMUNICATION.			
DATE OF PICTURE		SOURCE OF PICTURE	
OCT. 1940		[REDACTED]	
CLASSIFICATION			
CONF.			
CAPTIONED BY		VERIFIED BY	
[REDACTED]		[REDACTED]	
Approved For Release 1999/09/20 : CIA-RDP78-05867A000100330029-2			
FORM NO. 100-53 SEP 1948			
CAPTION REPORT			

CIA PHOTO ACCESSION NO. 1 145852		LOT NO.	DATE
AREA Approved For Release 1999/09/20 : CIA-RDP78-05867A000100330029-2		COUNTRY	PROVINCE
18N USSR		S. EUROPEAN RSFSR	KRASNOGAR KRAY
GEOGRAPHIC COORDINATES		MAP REFERENCE	
TITLE AGRICULTURAL INSTITUTE AT "GIGANT" STATE FARM.			
DATE OF PICTURE JULY 1948		SUMMARY OF DATA 25X1A	
CLASSIFICATION CONF.			
CAPTIONED BY		VERIFIED BY	
CONF.		CONF.	
FORM NO. Approved For Release 1999/09/20 : CIA-RDP78-05867A000100330029-2 SEP 1948 160-53			
CAPTION REPORT			

CIA (PHOTO ACCESSION NO.)		LOT NO.	DATE
145853		653049A	
Approved For Release 1999/09/20 : CIA-RDP78-05867A000100330029-2			
AREA	PROVINCE	PLACE	
18 N USSR	S. EUROPEAN RSFSR	KRASNODAR KRAY	
GEOGRAPHIC COORDINATES		MAP REFERENCE	
TITLE			
"KUBAN" STATE FARM.			
Cancelled. See 142862			
DATE OF PICTURE		SOURCE	
		25X1A	
CLASSIFICATION			
CONF.			
CAPTIONED BY		VERIFIED BY	
FORM NO. 104 SEP 1945			
Approved For Release 1999/09/20 : CIA-RDP78-05867A000100330029-2			
CAPTION REPORT			

CIA (PHOTO ACCESSION NO.)		LOT NO.	DATE
145854			
Approved For Release 1999/09/20 : CIA-RDP78-05867A000100330029-2			
AREA	PROVINCE	PLACE	
18N USSR S. EUROPEAN RSFSR	KRASNODAR	KRAY	
GEOGRAPHIC COORDINATES		MAP REFERENCE	
TITLE			
CLUB AT "KUBAN" STATE FARM.			
DATE OF PICTURE		SOURCE OF PICTURE	
OCT. 1940		25X1A [REDACTED]	
CLASSIFICATION			
CONF.			
CAPTIONED BY		VERIFIED BY	
[REDACTED]		[REDACTED]	
FORM NO. 100 SEP 1948			
Approved For Release 1999/09/20 : CIA-RDP78-05867A000100330029-2			
CAPTION REPORT			

CIA PHOTO REGISTRATION NO. 145055	LOT NO. 6	DATE 30/6/79	CIA-RDP78-05867A000100330029-2
AREA 5N	PROVINCE USSR	PLACE MINSK	
GEOGRAPHIC COORDINATES 53 50 N 87 35 E		MAP REFERENCE Q-FILE	
TITLE LIBRARY.			
DATE OF PICTURE	25X1A		
	[REDACTED]		
CLASSIFICATION CONF.			
CAPTIONED BY		VERIFIED BY	
FORM NO. 104 SEP 1948			
Approved For Release 1999/09/20 : CIA-RDP78-05867A000100330029-2			
CAPTION REPORT			

CIA (PHOTO ACCESSION NO.)		LOT NO.		DATE	
145856					
Approved For Release 1999/09/20 : CIA-RDP78-05867A000100330029-2					
AREA	5N	USSR	PROVINCE	BELORUSSIAN SSR	PLACE
GEOGRAPHIC COORDINATES			MAP REFERENCE		
53 50 N 27 35 E			C-FILE		
TITLE					
BUILDING OF CENTRAL COMMITTEE OF COMMUNIST PARTY					
DATE OF PICTURE		SOURCE OF PICTURE			
OCT. 1948		[REDACTED]			
CLASSIFICATION					
CONF.					
CAPTIONED BY			VERIFIED BY		
[REDACTED]			[REDACTED]		
FORM NO. 100 SEP 1948					
Approved For Release 1999/09/20 : CIA-RDP78-05867A000100330029-2					
CAPTION REPORT					


CIA PHOTO ACCESSION NO. 145857		LOT NO.	DATE 1945
Approved For Release 1999/09/20 : CIA-RDP78-05867A000100330029-2			
AREA 5N	COUNTRY USSR	PROVINCE BELORUSSIAN SSR	PLACE MINSK
GEOGRAPHIC COORDINATES 53 50 N 27 35 E		MAP REFERENCE @-FILE	
TITLE RED ARMY CLUB.			
DATE OF PICTURE SEPT. 1945		SOURCE OF INFORMATION 25X1A	
CLASSIFICATION CONF.			
CAPTIONED BY ABY		VERIFIED BY	
Approved For Release 1999/09/20 : CIA-RDP78-05867A000100330029-2			
FORM NO. 10-53 SEP 1948			
CAPTION REPORT			

CIA PHOTO ACCESSION NO. 1 145858		LOT NO.	DATE
Approved For Release 1999/09/20 : CIA-RDP78-05867A000100330029-2			
AREA 21N	COUNTRY USSR	PROVINCE AZERBAIDZHAN SSR	PLACE MINGECHAUR
GEOGRAPHIC COORDINATES 40 45 N 47 03 E		MAP REFERENCE C-FILE	
TITLE NEW SCHOOL.			
DATE OF PICTURE Nov. 1954		SOURCE 25X1A	
CLASSIFICATION CONF.			
CAPTIONED BY		VERIFIED BY	
Approved For Release 1999/09/20 : CIA-RDP78-05867A000100330029-2			
FORM NO. 1 SEP 1948			
CAPTION REPORT			

CIA PHOTO ACCESSION NO. 1 145859		LOT NO.	DATE
AREA 11 N		COUNTRY USSR	PROVINCE ARMENIAN SSR
GEOGRAPHIC COORDINATES 40 11 N 44 30 E		MAP REFERENCE	PLACE YEREVAN
TITLE STATE OPERA AND BALLET THEATER			
DATE OF PICTURE		SOURCE OF PICTURE	
		25X1A [REDACTED]	
CLASSIFICATION CONE			
CAPTIONED BY		VERIFIED BY	
FORM NO. 60-53 SEP 1948			

Approved For Release 1999/09/20 : CIA-RDP78-05867A000100330029-2

Approved For Release 1999/09/20 : CIA-RDP78-05867A000100330029-2

CIA PHOTO ACCESSION NO. 1 135860		LOT NO.	DATE
Approved For Release 1999/09/20 : CIA-RDP78-05867A000100330029-2			
AREA	COUNTRY	PROVINCE	PLACE
11 N	USSR	ARMENIAN SSR	YEREVAN
GEOGRAPHIC COORDINATES		MAP REFERENCE	
40 11 N 44 30 E		C-FILE	
TITLE			
BUILDING OF CENTRAL COMMITTEE OF COMMUNIST PARTY.			
DATE OF PICTURE	SOURCE OF PICTURE		
	25X1A 		
CLASSIFICATION			
CONF.			
CAPTIONED BY		VERIFIED BY	
10		10	
FORM NO. 100-53 SEP 1948			
Approved For Release 1999/09/20 : CIA-RDP78-05867A000100330029-2			
CAPTION REPORT			

CIA PHOTO ACCESSION NO. 1 145861		LOT NO.	DATE
AREA: Approved For Release 1999/09/20 : CIA-RDP78-05867A000100330029-2		PROVINCE	PLACE
38 N USSR S. EUROPEAN RSFSR		DAGESTAN ASSR	MAKHACHKALA
GEOGRAPHIC COORDINATES 42 58 N 47 27 E		MAP REFERENCE @ - FILE	
TITLE "UNIVERSITY CITY" CENTRAL BUILDING.			
DATE OF PICTURE JAN. 1936		SOURCE 25X1A	
CLASSIFICATION CONF.			
CAPTIONED BY BL		VERIFIED BY Pa	
FORM NO. Approved For Release 1999/09/20 : CIA-RDP78-05867A000100330029-2			
SEP 1948 CAPTION REPORT			

CIA PHOTO ACCESSION NO. 1 **145862** LOT NO. DATE

AREA **Approved For Release 1999/09/20 : CIA-RDP78-05867A000100330029-2** PROVINCE PLACE

GEOGRAPHIC COORDINATES **28 N USSR/S. EUROPEAN RSFSR/ASTRAKHAN OBLAST/ASTRAKHAN** MAP REFERENCE

TITLE **46 21 N 48 03 E** **C-FILE**

CHILDREN'S CLINIC

DATE OF PICTURE **Nov. 1939** SOURCE **25X1A**

CLASSIFICATION **CONF.**

CAPTIONED BY VERIFIED BY

FORM NO. **Approved For Release 1999/09/20 : CIA-RDP78-05867A000100330029-2** SEP 1948

CAPTION REPORT

CIA PHOTO ACCESSION NO. 1		LOT NO.	DATE
145863		3249A	
Approved For Release 1999/09/20 : CIA-RDP78-05867A000100330029-2			
AREA	PROVINCE		PLACE
28 N USSR / B. EUROPEAN RSFSR	ASTRAKHAN Oblast		ASTRAKHAN
GEOGRAPHIC COORDINATES		MAP REFERENCE	
46 21 N 48 03 E		C-FILE	
TITLE			
SUMMER THEATER.			
DATE OF PICTURE		SOURCE	
MAY 1938		25X1A	
CLASSIFICATION			
CONF.			
CAPTIONED BY		VERIFIED BY	
[Signature]		[Signature]	
FORM NO. 104 SEP 1946			
Approved For Release 1999/09/20 : CIA-RDP78-05867A000100330029-2			
CAPTION REPORT			

CIA PHOTO ACCESSION NO. 145864		LOT NO.	DATE
AREA 19N USSR/ASIATIC RSFSR		PROVINCE CHELYABINSK	PLACE Oblast / Koyelga
GEOGRAPHIC COORDINATES 54 39 N 60 55 E		MAP REFERENCE C-FILE	
TITLE MARBLE QUARRY.			
DATE OF PICTURE OCT. 1954		25X1A	
CLASSIFICATION CONF.			
CAPTIONED BY		VERIFIED BY	
FORM NO. 1055 SEP 1946			




Approved For Release 1999/09/20 : CIA-RDP78-05867A000100330029-2

Approved For Release 1999/09/20 : CIA-RDP78-05867A000100330029-2

CAPTION REPORT

CIA PHOTO ACCESSION NO. 1 <i>145865</i>		LOT NO.	DATE
AREA: <i>Approved For Release 1999/09/20 : CIA-RDP78-05867A000100330029-2</i>		COUNTRY	PROVINCE
GEOGRAPHIC COORDINATES <i>19 N USSR Asiatic RSFSR</i>		PROVINCE <i>CHELYABINSK Oblast</i>	PLACE <i>CHELYABINSK</i>
TITLE <i>55 10 N 61 24 E</i>		MAP REFERENCE <i>C - FILE</i>	
DATE OF PICTURE <i>JUNE 1954</i>		SOURCE <i>25X1A</i>	
CLASSIFICATION <i>CONF.</i>			
CAPTIONED BY <i>[Signature]</i>		VERIFIED BY <i>[Signature]</i>	
FORM NO. 80-53 SEP 1948		<i>Approved For Release 1999/09/20 : CIA-RDP78-05867A000100330029-2</i>	

CAPTION REPORT

CIA PHOTO ACCESSION NO. 1 145866		LOT NO.	DATE
AREA 29N USSR ASIATIC RSFSR <small>COUNTRY</small>		PROVINCE ALTAI KRAY <small>PROVINCE</small>	DATE 1939 <small>DATE</small>
GEOGRAPHIC COORDINATES 53 20 N 83 48 E		MAP REFERENCE C-FILE	
TITLE SECONDARY SCHOOL AT SETTLEMENT FOR WORKERS OF TEXTILE PLANT.			
DATE OF PICTURE JUNE 1939		SOURCE OF PICTURE 25X1A 	
CLASSIFICATION CONE			
CAPTIONED BY 		VERIFIED BY 	
FORM NO. Approved For Release 1999/09/20 : CIA-RDP78-05867A000100330029-2			
CAPTION REPORT			

App

1999/09/20

RDP78-05867A000100330029-2


AREA (SQUARE METERS) **145867**
 GEOGRAPHIC COORDINATES **45°N 37°35'E**
 CHKALOV AVIATION CLUB
 MAP REFERENCE **6-3847A**
 DATE OF PICTURE **MAY 1948**
 REF. **AVIATION CLUB**

25X1A

16-71030-1 G. 1. 1948

Approved For Release 1999/09/20 : CIA-RDP78-05867A

CIA PHOTO ACCESSION NO. 145867		LOT NO. C-3047A	DATE 1 Dec 54
Approved For Release 1999/09/20 : CIA-RDP78-05867A000100330029-2			
PLANS NO. 19N	COUNTRY USSR	PROVINCE ASIATIC BSSR	CHEKALOV
GEOGRAPHIC COORDINATES 51 45 N 55 06 E		MAP REFERENCE C-FILE	
TITLE CENTRAL AIR CLUB.			
25X1A			
DATE OF PICTURE MAY 1948	SUI [REDACTED]		
CLASSIFICATION CONFIDENTIAL			
CAPTIONED BY		VERIFIED BY	
Approved For Release 1999/09/20 : CIA-RDP78-05867A000100330029-2			
FORM NO. 60-53			
CAPTION REPORT			

Approved For Release 1999/09/20 : CIA-RDP78-05867A000100330029-2		LOT NO. 60204	DATE 2 DEC 1954
AREA (AMS NO.) 145868	COUNTRY USSR	PROVINCE KAZAKH SSR	MAP REFERENCE
GEOGRAPHIC COORDINATES			
TITLE "ZHAKSI" STATE FARM, AKMOLINSK REGION.			
DATE OF PICTURE JUNE, 1954		SOURCE OF PICTURE 	
CLASSIFICATION CONF.		VERIFIED BY	
Approved For Release 1999/09/20 : CIA-RDP78-05867A000100330029-2			
CAPTION REPORT			
FORM NO. 60-53 SEP 1948			

CIA PHOTO ACCESSION NO. 1 145869		LOT NO. G-30420	STATE 2
AREA (CANS NO.) USSR IN EUROPEAN RSFSR		PROVINCE MOSCOW	PLACE ORLANSK MOSCOW
GEOGRAPHIC COORDINATES 55:45N 37:35E		MAP REFERENCE C-FILE	
TITLE "STANKOKONSTRUKTSIYA" PLANT. ASSEMBLY OF GEAR-CUTTING SEMI-AUTOMATIC MACHINE.			
DATE OF PICTURE Oct., 1954		SOURCE OF PHOTO 25X1A	
CLASSIFICATION CONF.			
CAPTIONED BY [Signature]		VERIFIED BY	
FORM NO. 10 SEP 1953			

Approved For Release 1999/09/20 : CIA-RDP78-05867A000100330029-2

CAPTION REPORT

CIA PHOTO ACCESSION NO. 1 145870 LOT NO. 603 DATE NOV-1954

AREA (ANS. NO.) USSR - EUROPEAN RSESR PROVINCE MOLOTOK PLACE ORLASSI/MOLOTOV

GEOGRAPHIC COORDINATES 58:00N 56:15E MAP REFERENCE C-FILE

TITLE KAMA HYDROELECTRIC POWER PLANT,

ASSEMBLY OF TRUSSES OF HIGHWAY BRIDGE ON TOP
OF DAM OF)

DATE OF PICTURE Oct., 1954 SOURCE OF 25X1A

CLASSIFICATION CONF

CAPTIONED BY [Signature] VERIFIED BY

CIA PHOTO ACCESSION NO. 1 145871

AREA APPROVED FOR RELEASE 1999/09/20 : CIA-RDP78-05867A000100330029-2

37 RUSSIAN EUROPEAN RSFSR PROVINCE VORONEZH PLACE LIPETSK

GEOGRAPHIC COORDINATES 52:38N 39:28E MAP REFERENCE C-FILE

TITLE TRACTOR PLANT.

DATE OF PICTURE MAY, 1954 SOURCE OF PICTURE 25X1A

CLASSIFICATION CONF. VERIFIED BY

CAUTIONED BY CAPTION REPORT

CIA PHOTO ACCESSION NO. 1

LOT NO.

DATE

145872

6-3847A

200100330029-2

Approved For Release 1999/09/20 : CIA-RDP78-05867A000100330029-2

AREA ~~USSR~~ EUROPEAN RSFSR

PROVINCE

PLACE

GEOGRAPHIC COORDINATES

56:40N 47:55E

MAP REFERENCE

C-FILE

TITLE

AGRICULTURAL SCHOOL

DATE OF PICTURE

SEPT., 1938

SOURCE OF P

25X1A

CLASSIFICATION

CONF.

CAPTIONED BY

[Signature]

VERIFIED BY

FORM NO. 1 SEP 1948

Approved For Release 1999/09/20 : CIA-RDP78-05867A000100330029-2

CAPTION REPORT

CIA PHOTO ACCESSION NO. 145873 LOT NO. G-3042 DATE 2 DEC 1938

AREA - Approved For Release 1999/09/20 : CIA-RDP78-05867A000100330029-2 1477
1970USSRIASIATIC RSFSR Sverdlovsk Oblast SVERDLOVSK PROVINCE PLACE

GEOGRAPHIC COORDINATES 56:50N 60:38E MAP REFERENCE C-FILE

TITLE SQUARE OF THE 1ST FIVE YEAR PLAN.

DATE OF PICTURE 25X1A
JULY, 1938 SOURCE OF [REDACTED]

CLASSIFICATION CONF.

CAPTIONED BY [Signature] VERIFIED BY

FORM NO. 1 Approved For Release 1999/09/20 : CIA-RDP78-05867A000100330029-2
SEP 1945


CAPTION REPORT

CIA (PHOTO ACCESSION NO.) 145874		LOT NO. 603047A	DATE 22 Dec 1954
AREA (COUNTRY) USSR (ASIATIC RFSR)		PROVINCE OMSK	PLACE OYST
GEOGRAPHIC COORDINATES		MAP REFERENCE	
TITLE ROAD LEADING TO "SIBIRYAK" STATE FARM			
DATE OF PICTURE JUNE, 1954		SOURCE OF PHOTO 25X1A	
CLASSIFICATION CONF.			
CAPTURED BY [Signature]		VERIFIED BY	
FORM NO. 501.53 SEP 1948			

Approved For Release 1999/09/20 : CIA-RDP78-05867A000100330029-2


CAPTION REPORT

CIA PHOTO ACCESSION NO. 1 145875		LOT NO. 673947	DATE 2
AREA (LAT) Approved For Release 1999/09/20 : CIA-RDP78-05867A000100330029-2		COUNTRY USSR	PROVINCE SVERDLOVSK
GEOGRAPHIC COORDINATES 56:50N 60:38E		PLACE OBIKT/SVERDLOVSK	MAP REFERENCE C-FILE
TITLE APARTMENT BUILDINGS.			
DATE OF PICTURE APRIL 1938		SOURCE OF PICTURE 25X1A	
CLASSIFICATION CONF.			
CAPTIONED BY <i>[Signature]</i>		VERIFIED BY	
FORM NO. 100-53 Approved For Release 1999/09/20 : CIA-RDP78-05867A000100330029-2			
SEP 1948 00-53 CAPTION REPORT			

CIA (PHOTO ACCESSION NO.) 145876		LOT NO.	DATE	
Approved For Release 1999/09/20 : CIA-RDP78-05867A000100330029-2				
AREA (ANS NO.) 28N	COUNTRY USSR	PROVINCE R TADSHIK SSR	PLACE SYALIMBAD	
GEOGRAPHIC COORDINATES 38:30 N 68:15 E		MAP REFERENCE C-FILE		
TITLE APARTMENT HOUSE ON LAKHUTI STREET.				
DATE OF PICTURE MARCH, 1941		SOURCE OF 25X1A 		
CLASSIFICATION CONF.				
CAPTIONED BY NOVA		VERIFIED BY		
Approved For Release 1999/09/20 : CIA-RDP78-05867A000100330029-2				
FORM NO. 60-53 SEP 1948		CAPTION REPORT		

CIA PHOTO ACCESSION NO. 145877	LOT NO. 82017	DATE 8 Dec 1954	CITG
Approved For Release 1999/09/20 : CIA-RDP78-05867A000100330029-2			
AREA (ANSI) 22N	COUNTRY USSR	PROVINCE R TADSHIK SSR	CITY STALINGRAD
GEOGRAPHIC COORDINATES 38:30 N 68:15 E		MAP REFERENCE C-FILE	
TITLE LENIN STREET AND "800TH ANNIVERSARY OF MOSCOW" SQUARE			
DATE OF PICTURE OCT., 1954	SOURCE OF 25X1A [REDACTED]		
CLASSIFICATION CONF.			
CAPTIONED BY [REDACTED]		VERIFIED BY	
Approved For Release 1999/09/20 : CIA-RDP78-05867A000100330029-2			
FORM NO. 60-53 SEP 1948			
CAPTION REPORT			

CVA (PHOTO ACCESSION NO.)		LOT NO.	DATE
Approved For Release 1999/09/20 : CIA-RDP78-05867A000100330029-2		6-20-7	20 June 1938
AREA (ANG. NO.)	COUNTRY	PROVINCE	PLACE
22N	USSR	R TADZHIK SSR	STALINABAD (NR)
GEOGRAPHIC COORDINATES		MAP REFERENCE	
38:30 N 68:45 E		C-FILE	
TITLE			
DATE OF PICTURE	SOURCE OF PICTURE		
JUNE, 1938	25X1A [REDACTED]		
CLASSIFICATION			
CONF.			
CAPTIONED BY		VERIFIED BY	
MEM			
Approved For Release 1999/09/20 : CIA-RDP78-05867A000100330029-2			
FORM NO. 40-53 SEP 1948		CAPTION REPORT	

CIA PHOTO ACCESSION NO. 1 145879		LOT NO.	DATE
Approved For Release 1999/08/20 : CIA-RDP78-05867A000100330029-2			
AREA (AWS NO.) 22N	COUNTRY USSR	PROVINCE R TADZHIK SSR	PLACE [STALINABAD]
GEOGRAPHIC COORDINATES 39 30 N 68 05 E		MAP REFERENCE 0-1100	
TITLE CONSTRUCTION OF IRRIGATION CANAL IN DALVERZIN STEPPE.			
DATE OF PICTURE OCT, 1954		SOURCE OF PICTURE 25X1A 	
CLASSIFICATION CONF.			
CAPTIONED BY NON		VERIFIED BY	
Approved For Release 1999/09/20 : CIA-RDP78-05867A000100330029-2			
FORM NO 60-53 SEP 1948		CAPTION REPORT	

CIA (PHOTO ACCESSION NO.)		LOT NO.	DATE
16588		6-3647	2 DEC 1954
Approved For Release 1999/09/20 : CIA-RDP78-05867A000100330029-2			
AREA (ANS NO.)	COUNTRY	PROVINCE	TELEPHONE NO. - LANE
22N	USSR	R TADZHIK SSR	9-11-11-11
GEOGRAPHIC COORDINATES		MAP REFERENCE	
38:30 N 68:15 E 39:05 N 68:20 E		NLS 68:15 E	
TITLE			
DATE OF PICTURE		SOURCE OF PICTURE	
SEPT, 1954		25X1A [REDACTED]	
CLASSIFICATION			
CONF.			
CAPTIONED BY		VERIFIED BY	
MOM			
Approved For Release 1999/09/20 : CIA-RDP78-05867A000100330029-2			
FORM NO. 60-53		SEP 1948	
CAPTION REPORT			

CIA PHOTO ACCESSION NO. 14588		LOT NO. 07207	DATE 1952
AREA (AMS NO.)	COUNTRY USSR	PROVINCE UKRAINIAN SSR	PLACE
GEOGRAPHIC COORDINATES		MAP REFERENCE	
TITLE MEMBERS OF MOLOTOV COLLECTIVE FARM, KIEV REGION.			
25X1A			
DATE OF PICTURE 1952	SOURCE OF PICTURE [REDACTED]		
CLASSIFICATION CONF.			
CAPTIONED BY [REDACTED]		VERIFIED BY	
FORM NO. 100-53 SEP 1948			

Approved For Release 1999/09/20 : CIA-RDP78-05867A000100330029-2

Approved For Release 1999/09/20 : CIA-RDP78-05867A000100330029-2

CAPTION REPORT

CIA (PHOTO ACCESSION NO.) 145882		LOT NO. 3042	DATE 10033002924
Approved For Release 1999/09/20 : CIA-RDP78-05867A000100330029-2			
AREA 28N/	COUNTRY USSR	PROVINCE S-EUROPEAN RSFSR	PLACE STALINGRAD ORSKIT
GEOGRAPHIC COORDINATES		MAP REFERENCE	
TITLE REPAIR OF TRACTORS ON KRASNY OKTYABR STATE FARM.			
DATE OF PICTURE		SOURCE OF PICTURE 25X1A	
CLASSIFICATION CONF.			
CAPTIONED BY		VERIFIED BY	
Approved For Release 1999/09/20 : CIA-RDP78-05867A000100330029-2			
FORM NO. 00-53 SEP 1946		CAPTION REPORT	

GIA (PHOTO ACCESSION NO.)		LOT NO.		DATE	
145883		697017		1948	
Approved For Release 1999/09/20 : CIA-RDP78-05867A000100330029-2					
AREA (ANSINO.)	COUNTRY	PROVINCE	PLACE		
28N	USSR	S. EUROPEAN RSFSR	STALINGRAD Oblast	STALINGRAD	
GEOGRAPHIC COORDINATES			MAP REFERENCE		
48:45 N 44:25 E			C-FILE		
TITLE					
PUPILS OF SUVOROV MILITARY SCHOOL					
DATE OF PICTURE		SOURCE OF PICTURE			
AUG., 1948		25X1A			
CLASSIFICATION					
CONF.					
CAPTIONED BY			VERIFIED BY		
ADM					
Approved For Release 1999/09/20 : CIA-RDP78-05867A000100330029-2					
FORM NO. 80-53 SEP 1948					
CAPTION REPORT					

CIA PHOTO ACCESSION NO. 1 145884		LOT NO.	DATE
AREA USSR		PROVINCE S. EUROPEAN RSFSR	PLACE STALINGRAD
GEOGRAPHIC COORDINATES 48:45 N 44:25 E		MAP REFERENCE STALINGRAD OBLAST	
TITLE COURT OF APARTMENT HOUSE ON PEACE STREET.		C-FILE	
DATE OF PICTURE 1950	SOURCE OF PICTURE 25X1A		
CLASSIFICATION CONF.			
CAPTIONED BY MDM		VERIFIED BY	
FORM NO. 60-53 SEP 1948			

Approved For Release 1999/09/20 : CIA-RDP78-05867A000100330029-2

Approved For Release 1999/09/20 : CIA-RDP78-05867A000100330029-2

CAPTION REPORT

CIA PHOTO ACCESSION NO. 1		LOT NO.		DATE	
145885		6-30-17		CIA-RDP78-05867A000100330029-2	
Approved For Release 1999/09/20 : CIA-RDP78-05867A000100330029-2					
AREA	28N	USSR	S. EUROPEAN RSFSR	PROVINCE	STALINGRAD OBLAST
GEOGRAPHIC COORDINATES			MAP REFERENCE	PLACE	
48:45 N 44:25 E				STALINGRAD	
TITLE				C-FILE	
SQUARE OF FALLEN HEROES.					
DATE OF PICTURE		SOURCE OF PICTURE			
Nov., 1938		25X1A			
CLASSIFICATION					
CONF.					
CAPTIONED BY			VERIFIED BY		
MOM					
Approved For Release 1999/09/20 : CIA-RDP78-05867A000100330029-2					
FORM NO. 1 SEP 1948					
CAPTION REPORT					

CIA (PHOTO ACCESSION NO.)		LOT. NO.	DATE
Approved For Release 1999/09/20 : CIA-RDP78-05867A000100330029-2			
AREA (AMS NO.)	COUNTRY	PROVINCE	CITY
204	USSR	S. EUROPEAN REPUBLIC	BORZOM OULAST
GEOGRAPHIC COORDINATES		MAP REFERENCE	
TITLE			
STALIN COLLECTIVE FARM, VINEYARDS			
SALSK STEPPES.			
DATE OF PICTURE	SOURCE OF PRINT		
	25X1A		
CLASSIFICATION			
Conf.			
CAPTIONED BY		VERIFIED BY	
Approved For Release 1999/09/20 : CIA-RDP78-05867A000100330029-2			
FORM NO. 60-53		SEP 1948	
CAPTION REPORT			

CIA (PHOTO ACCESSION NO.)		LOT NO.		DATE	
Approved for Release 1999/09/20 : CIA-RDP78-05867A000100330029-2					
AREA (ANS NO.)	COUNTRY	PROVINCE	MAP REFERENCE		
201	USSR	S. EUROPEAN REFER	ROSTOV OBLAST		
GEOGRAPHIC COORDINATES			MAP REFERENCE		
TITLE					
STALIN COLLECTIVE FARM, SALSKE STEPPES.					
DATE OF PICTURE		SOURCE OF			
		25X1A			
C. ASSIFICATION					
Conf.					
CAPTIONED BY			VERIFIED BY		
Approved for Release 1999/09/20 : CIA-RDP78-05867A000100330029-2					
FORM NO. 60-53		CAPTION REPORT			
SEP 1948					

CIA (PHOTO ACCESSION NO.)		LOT NO.	DATE
Approved For Release 1999/09/20 : CIA-RDP78-05867A000100330029-2			2 Dec 1951
AREA (AMS NO.)	COUNTRY	PROVINCE	
281	USSR	S. EUROPEAN RSFSR	ROBTOV OBLAST
GEOGRAPHIC COORDINATES		MAP REFERENCE	
TITLE			
GIGANT STATE FARM.			
DATE OF PICTURE		SOURCE OF	
JUNE, 1947		[REDACTED]	
CLASSIFICATION			
CONF.			
CAPTIONED BY		VERIFIED BY	
Approved For Release 1999/09/20 : CIA-RDP78-05867A000100330029-2			
FORM NO. 60-53		CAPTION REPORT	
SEP 1948			

CIA (PHOTO ACCESSION NO.)		LOT NO.	DATE
28N		USSR	S. EUROPEAN RSFSR
28N		USSR	S. EUROPEAN RSFSR
GEOGRAPHIC COORDINATES		MAP REFERENCE	
TITLE			
7-YEAR SCHOOL OF COLLECTIVE AGRICULTURAL			
ARTEL.			
DATE OF PICTURE		SOURCE OF PICTURE	
—		25X1A	
CLASSIFICATION			
CONF.			
CAPTIONED BY		VERIFIED BY	
WVX/MOR			
FORM NO. 60-53			
SEP 1948			

Approved For Release 1999/09/20 : CIA-RDP78-05867A000100330029-2

Approved For Release 1999/09/20 : CIA-RDP78-05867A000100330029-2

CAPTION REPORT

CIA (PHOTO ACCESSION NO.) 145890		LOT NO.	DATE 2 Oct. 1974
Approved for Release 1999/09/20 : CIA-RDP78-05867A000100330029-2			
AREA (AMS NO.) EEN	COUNTRY USSR	PROVINCE S. EUROPEAN REPUBLIC	PROVINCE RUDNYI OBLAST
GEOGRAPHIC COORDINATES		MAP REFERENCE	
TITLE STALIN COLLECTIVE FARM, SALSKE STEPPES. BEE-KEEPER'S COTTAGE.			
DATE OF PICTURE		SOURCE OF PICTURE 25X1A	
CLASSIFICATION CONF.		VERIFIED BY	
Approved for Release 1999/09/20 : CIA-RDP78-05867A000100330029-2			
FORM NO. 60-53 SEP 1948		CAPTION REPORT	

CIA PHOTO ACCESSION NO. 1		LOT NO.	DATE
Approved For Release 1999/09/20 : CIA-RDP78-05867A000100330029-2			2 Dec 1970
AREA (ANS NO.)	COUNTRY	PROVINCE	
301	USSR	S. EUROPEAN REPUBLIC	ROSTOV GOBLAST
GEOGRAPHIC COORDINATES		MAP REFERENCE	
TITLE			
STALIN COLLECTIVE FARM, SALSK STEPPES.			
ORCHARDS AND VINEYARDS			
DATE OF PICTURE		SOURCE OF PICTURE	
_____		25X1A	
CLASSIFICATION			
SECRET			
CAPTIONED BY		VERIFIED BY	
Approved For Release 1999/09/20 : CIA-RDP78-05867A000100330029-2			
FORM NO. 60-53		CAPTION REPORT	
SEP 1948			


CIA PHOTO ACCESSION NO. 1		LOT NO.	DATE
1583		6-527	2 Dec 1991
Approved for Release 1999/09/20 : CIA-RDP78-05867A000100330029-2			
AREA (AMS NO.)	COUNTRY	PROVINCE	MAP REFERENCE
23N	USSR	S. EUROPEAN REFER	ROSTOV OBLAST
GEOGRAPHIC COORDINATES		MAP REFERENCE	
TITLE			
STALIN COLLECTIVE FARM, SALSUK STEPPES.			
BEE-KEEPER'S COTTAGE.			
DATE OF PICTURE		SOURCE OF PICTURE	
_____		25X1A [REDACTED]	
CLASSIFICATION			
SECRET			
CAPTIONED BY		VERIFIED BY	
Approved for Release 1999/09/20 : CIA-RDP78-05867A000100330029-2		[REDACTED]	
FORM NO. 60-53 SEP 1948			
CAPTION REPORT			

CIA PHOTO ACCESSION NO. 1		LOT NO. 65017		DATE 2 DEC. 1951
Approved for Release 1999/09/20 : CIA-RDP78-05867A000100330029-2				
AREA (AMS NO.) ZON	COUNTRY USSR	PROVINCE S. EUROPEAN RSFSR		ROSTOV OBLAST
GEOGRAPHIC COORDINATES			MAP REFERENCE	
TITLE RESIDENTIAL SECTION OF STATE FARM, SALSK STEPPES.				
DATE OF PHOTO JULY, 1951		SOURCE OF PICTURE 25X1A		
CLASSIFICATION SECRET				
CAPTIONED BY MC			VERIFIED BY	
Approved for Release 1999/09/20 : CIA-RDP78-05867A000100330029-2				
FORM NO. 60-53 SEP 1948		CAPTION REPORT		

CIA PHOTO ACCESSION NO. 1		LOT NO.	DATE
Approved For Release 1999/09/20 : CIA-RDP78-05867A000100330029-2			2 DEC 1951
AREA (AWS NO.)	COUNTRY	PROVINCE	SPACE
28N USSR	S. EUROPEAN RSFSR	ROSTOV OBLAST	
GEOGRAPHIC COORDINATES		MAP REFERENCE	
TITLE			
STATE FARM, SALSIC STEPPES.			
DATE OF PICTURE		SOURCE OF PICTURE	
JULY, 1951		25X1A [REDACTED]	
CLASSIFICATION			
SECRET			
CAPTIONED BY		VERIFIED BY	
Approved For Release 1999/09/20 : CIA-RDP78-05867A000100330029-2			
FORM NO. 60-53		CAPTION REPORT	
SEP 1948			

CIA PHOTO ACCESSION NO. 1		LOT NO.		DATE	
Approved For Release 1999/09/20 : CIA-RDP78-05867A000100330029-2		6242		2 Dec 1954 6/20	
AREA (AMS NO.)	COUNTRY	PROVINCE	PLACE		
N	USSR				
GEOGRAPHIC COORDINATES			MAP REFERENCE		
TITLE					
INDUSTRIAL EXHIBITION IN PEKING, CHINA					
25X1A					
DATE OF PICTURE		SOURCE OF PICTURE			
Nov, 1954		[REDACTED]			
CLASSIFICATION					
CONF-					
CAPTIONED BY			VERIFIED BY		
Approved For Release 1999/09/20 : CIA-RDP78-05867A000100330029-2					
FORM NO. 60-53		CAPTION REPORT			
SEP 1948					

CIA PHOTO ACCESSION NO. 1		LOT NO.		DATE	
145806		6072		Dec 1954	
Approved For Release 1999/09/20 : CIA-RDP78-05867A000100330029-2					
AREA (AMS NO.)	COUNTRY	PROVINCE	PLACE		
N	USSR				
GEOGRAPHIC COORDINATES			MAP REFERENCE		
TITLE					
COMBINE HARVESTER FOR MAIZE ON EXHIBITION					
IN PEKING, CHINA.					
DATE OF PICTURE		SOURCE OF PICTURE			
Nov, 1954		[REDACTED]			
CLASSIFICATION					
CONF.					
CAPTIONED BY			VERIFIED BY		
[REDACTED]			[REDACTED]		
Approved For Release 1999/09/20 : CIA-RDP78-05867A000100330029-2					
FORM NO. 60-53 SEP 1948		CAPTION REPORT			


CIA (PHOTO ACCESSION NO.) 145887		LOT NO.	DATE
Approved For Release 1999/09/20 : CIA-RDP78-05867A000100330029-2			2 Dec 1954
AREA (AMS NO.) N	COUNTRY USSR	PROVINCE	PLACE
GEOGRAPHIC COORDINATES		MAP REFERENCE	
TITLE ELECTRICAL LOCOMOTIVE ON EXHIBITION IN PEKING, CHINA. SPEED - 75 KILOMETERS PER HOUR.			
25X1A			
DATE OF PICTURE Nov., 1954	SOURCE OF PICTURE 		
CLASSIFICATION CONF.			
CAPTIONED BY Approved For Release 1999/09/20 : CIA-RDP78-05867A000100330029-2		VERIFIED BY	
FORM NO. 60-53 SEP 1948		CAPTION REPORT	

CIA (PHOTO ACCESSION NO. 1)		LOT NO.	DATE
145888		62047	2 Dec 1954 7/19
Approved for Release 1999/09/20 : CIA-RDP78-05867A000100330029-2			
AREA (ANS NO.)	COUNTRY	PROVINCE	PLACE
N	USSR		
GEOGRAPHIC COORDINATES		MAP REFERENCE	
TITLE			
COAL COMBINE ON EXHIBITION IN PEKING, CHINA.			
DATE OF PHOTO	SOURCE OF PHOTO		
Oct., 1954	25X1A		
CLASSIFICATION			
CONF.			
CAPTIONED BY		VERIFIED BY	
Approved for Release 1999/09/20 : CIA-RDP78-05867A000100330029-2			
FORM NO. 10-53 SEP 1944	CAPTION REPORT		

CIA (PHOTO ACCESSION NO.)		LOT NO.		DATE	
145000				1954	
Approved For Release 1999/09/20 : CIA-RDP78-05867A000100330029-2 ^{8/6}					
AREA (AMS NO.)	COUNTRY	PROVINCE	PLACE		
100	USSR	UKRAINIAN SSR	SEVASTOPOL		
GEOGRAPHIC COORDINATES			MAP REFERENCE		
44:35E 33:24E			C-FILE		
TITLE					
BUILDING CONTAINING THE SEVASTOPOL					
DEFENCE PANORAMA PAINTING.					
DATE OF PICTURE		SOURCE OF PICTURE			
OCT. 1954		25X1A [REDACTED]			
CLASSIFICATION					
CONF.					
CAPTIONED BY			VERIFIED BY		
NON					
Approved For Release 1999/09/20 : CIA-RDP78-05867A000100330029-2					
FORM NO. 80-53		SEP 1948			
CAPTION REPORT					

CIA PHOTO ACCESSION NO. 1 14988		LOT NO. 0207	DATE 2 Dec 1951
Approved for Release 1999/09/20 : CIA-RDP78-05867A000100330029-2			
AREA (AMS NO.) 01	COUNTRY USSR	PROVINCE UKRAINIAN SSR	CITY KHARKOV
GEOGRAPHIC COORDINATES 50:00N 36:15E		MAP REFERENCE C-FILE	
TITLE HOUSE OF INDUSTRY.			
DATE OF PICTURE _____		SOURCE OF PICTURE 25X1A [REDACTED]	
CLASSIFICATION CONF.			
CAPTIONED BY [REDACTED]		VERIFIED BY	
Approved for Release 1999/09/20 : CIA-RDP78-05867A000100330029-2			
FORM NO. 60.33 SEP 1948		CAPTION REPORT	

CIA (PHOTO ACCESSION NO.)		LOT NO.	DATE
Approved For Release 1999/09/20 : CIA-RDP78-05867A000100330029-2			20 OCT 1951
AREA (AMS NO.)	COUNTRY	PROVINCE	PLACE
4N	USSR	UKRAINIAN SSR	KHARKOV
GEOGRAPHIC COORDINATES		MAP REFERENCE	
50:00N 36:15E		C-FILE	
TITLE			
TRACTOR PLANT, "DT-54" DIESEL TRACTORS			
AT END OF ASSEMBLY LINE.			
DATE OF PICTURE		SOURCE OF PICTURE	
OCT, 1954		25X1A	
CLASSIFICATION			
CONF.			
CAPTIONED BY		VERIFIED BY	
Approved For Release 1999/09/20 : CIA-RDP78-05867A000100330029-2			
FORM NO. 60-53 SEP 1948		CAPTION REPORT	

CIA IPHOTO ACCESSION NO. 1		LOT NO.	DATE
Approved For Release 1999/09/20 : CIA-RDP78-05867A000100330029-2			
AREA (AMS NO. 1)	COUNTRY	PROVINCE	PLACE
4N	USSR	UKRAINIAN SSR	KHARROV
GEOGRAPHIC COORDINATES		MAP REFERENCE	
50:00N 36:15E		C-FILE	
TITLE			
HOUSE OF STATE INDUSTRY ON DZERZHINSKY SQUARE.			
DATE OF PICTURE	SOURCE OF PICTURE		
DEC, 1947	25X1A 		
CLASSIFICATION			
CONF.			
CAPTIONED BY		VERIFIED BY	
WOW			
Approved For Release 1999/09/20 : CIA-RDP78-05867A000100330029-2			
FORM NO. 60-53 SEP 1948		CAPTION REPORT	

CIA (PHOTO ACCESSION NO.)		LOT NO.		DATE	
Approved For Release 1999/09/20 : CIA-RDP78-05867A000100330029-2		145982		2-000-1951	
AREA (AMS NO.)	COUNTRY	PROVINCE	MAP REFERENCE		
IN	USSR	Ukraine SER	G O G O L E V S		
GEOGRAPHIC COORDINATES		MAP REFERENCE			
50:31 N 31:00 E		C-FILE			
TITLE					
MOLOTOV COLLECTIVE FARM.					
DATE OF PICTURE		SOURCE OF PICTURE			
FEB., 1951		25X1A			
CLASSIFICATION					
Conf.					
CAPTIONED BY			VERIFIED BY		
Approved For Release 1999/09/20 : CIA-RDP78-05867A000100330029-2					
FORM NO. 80-53		CAPTION REPORT			
SEP 1948					

CIA (PHOTO ACCESSION NO.)		LOT NO.	DATE
145004		0-2017	3 Dec 1954
Approved For Release 1999/09/20 : CIA-RDP78-05867A000100330029-2			
AREA (AMS NO.)	COUNTRY	PROVINCE	
DN	USSR	UKRAINIAN SSR	YELIZAVETOVA
GEOGRAPHIC COORDINATES		MAP REFERENCE	
47:53 N 37:18 E		NIS	
TITLE			
CLUB OF KHRUSHCHEV COLLECTIVE FARM.			
DATE OF PICTURE	SOURCE OF PICTURE		
OCT-, 1954	25X1A		
CLASSIFICATION			
CONF.			
CAPTIONED BY		VERIFIED BY	
Approved For Release 1999/09/20 : CIA-RDP78-05867A000100330029-2			
FORM NO. 60-53 SEP 1948		CAPTION REPORT	

CIA (PHOTO ACCESSION NO.)		LOT NO.		DATE	
145005				1951	
Approved For Release 1999/09/20 : CIA-RDP78-05867A000100330029-2					
AREA (AMS NO.)	COUNTRY	PROVINCE	PLACE		
4N	USSR	UKRAINIAN SSR	STALINO		
GEOGRAPHIC COORDINATES			MAP REFERENCE		
48:00N 37:48E			C-FILE		
TITLE					
MOVIE THEATER					
SHEVTSHENKO					
DATE OF PICTURE		SOURCE OF PICTURE			
August, 1939		25X1A			
CLASSIFICATION					
CONF.					
CAPTIONED BY			VERIFIED BY		
Approved For Release 1999/09/20 : CIA-RDP78-05867A000100330029-2					
FORM NO. 60-53 SEP 1948					
CAPTION REPORT					

CIA (PHOTO ACCESSION NO.)		LOT NO.	DATE
Approved For Release 1999/09/20 : CIA-RDP78-05867A000100330029-2		6-20-7	2 Dec 1971
AREA (ANS NO.)	COUNTRY	PROVINCE	MAP REFERENCE
11590	USSR	UKRAINIAN SSR	YALTA
GEOGRAPHIC COORDINATES		MAP REFERENCE	
44:30 N 34:10 E		C-FILE	
TITLE			
LENINGRAD HOTEL.			
DATE OF PICTURE		SOURCE OF PICTURE	
		25X1A	
CLASSIFICATION			
CONF.			
CAPTIONED BY		VERIFIED BY	
Approved For Release 1999/09/20 : CIA-RDP78-05867A000100330029-2			
FORM NO. 60-53 SEP 1948			
CAPTION REPORT			

CIA (PHOTO ACCESSION NO.)		LOT NO.	DATE
Approved For Release 1999/09/20 : CIA-RDP78-05867A000100330029-2			
AREA (ANS NO.)	COUNTRY	PROVINCE	CITY
44	USSR	UKRAINIAN SSR	STALINO
GEOGRAPHIC COORDINATES		MAP REFERENCE	
48:00N 37:48E		C-FILE	
TITLE			
ARTEM STREET.			
DATE OF PICTURE		SOURCE OF PICTURE	
Oct., 1954		25X1A [REDACTED]	
CLASSIFICATION			
Conf.			
CAPTIONED BY		VERIFIED BY	
Approved For Release 1999/09/20 : CIA-RDP78-05867A000100330029-2			
FORM NO. 60-53 SEP 1948		CAPTION REPORT	

CIA (PHOTO ACCESSION NO.)		LOT NO.	DATE
Approved For Release 1999/09/20 : CIA-RDP78-05867A000100330029-2			
AREA (AMS NO.)	COUNTRY	PROVINCE	PLACE
44	USSR	UKRAINIAN SSR	ARTEK
GEOGRAPHIC COORDINATES:		MAP REFERENCE	
44:34N 34:18E		C-FILE	
TITLE			
YOUNG PIONEERS CAMP.			
DATE OF PICTURE		SOURCE OF PICTURE	
APRIL, 1940		25X1A [REDACTED]	
CLASSIFICATION			
CONF.			
CAPTIONED BY		VERIFIED BY	
APRA			
Approved For Release 1999/09/20 : CIA-RDP78-05867A000100330029-2			
FORM NO. 60-53		SEP 1948	
CAPTION REPORT			

CIA (PHOTO ACCESSION NO.)		LOT NO.	DATE
Approved For Release 1999/09/20 : CIA-RDP78-05867A000100330029-2		6-20-53	2-28-1936
AREA (ANS NO.)	COUNTRY	PROVINCE	PLAZA
4N	USSR	UKRAINIAN SSR	FRIVOLNOG
GEOGRAPHIC COORDINATES		MAP REFERENCE	
47:54N 33:21E		C-FILE	
TITLE			
10-GRADE SCHOOL			
DATE OF PICTURE		SOURCE OF PICTURE	
OCT., 1936		25X1A [REDACTED]	
CLASSIFICATION			
CONF.			
CAPTIONED BY		VERIFIED BY	
Approved For Release 1999/09/20 : CIA-RDP78-05867A000100330029-2		NON	
FORM NO. 60-53 SEP 1948		CAPTION REPORT	

CIA (PHOTO ACCESSION NO.)		LOT NO.	DATE
14591A		62042	2 Dec 1954
Approved For Release 1999/09/20 : CIA-RDP78-05867A000100330029-2			
AREA (ANS NO.)	COUNTRY	PROVINCE	PLACE
47N	USSR / N. EUROPEAN RSFSR	TATAR ASSR	KAZAN
GEOGRAPHIC COORDINATES		MAP REFERENCE	
55:45N 49:08E		C-FILE	
TITLE			
CHEMICAL-TECHNOLOGICAL INSTITUTE.			
DATE OF PICTURE		SOURCE OF PICTURE	
MARCH, 1939		25X1A	
CLASSIFICATION			
CONF.			
CAPTIONED BY		VERIFIED BY	
[Signature]			
Approved For Release 1999/09/20 : CIA-RDP78-05867A000100330029-2			
FORM NO. 60-53 SEP 1948		CAPTION REPORT	

CIA (PHOTO ACCESSION NO.)		LOT NO.		DATE	
Approved For Release 1999/09/20 : CIA-RDP78-05867A000100330029-2					
AREA (AMS NO.)		COUNTRY		PROVINCE	
47 N		USSR / N. EUROPEAN RSFSR		KUYBYSHEV OBLAST / KOMSOMOLEK	
GEOGRAPHIC COORDINATES				MAP REFERENCE	
53 29 N 49 25 E				C. FILE	
TITLE					
KINDERGARTEN.					
DATE OF PICTURE		SUBJECT			
OCT. 1954		[REDACTED]			
CLASSIFICATION					
CONF.					
CAPTIONED BY			VERIFIED BY		
Approved For Release 1999/09/20 : CIA-RDP78-05867A000100330029-2					
FORM NO. 60-53 SEP 1948		CAPTION REPORT			

CIA PHOTO ACCESSION NO. 1		LOT NO.	DATE
Approved For Release 1999/09/20 : CIA-RDP78-05867A000100330029-2			8/2
AREA (AMS NO. 1)	COUNTRY	PROVINCE	PLACE
47N	USSR	N. EUROPEAN RSFR	KUYBYSHEV OBLAST / KOMSOMOLSK
GEOGRAPHIC COORDINATES		MAP REFERENCE	
53 29 N 49 25 E		C-FILE	
TITLE			
HOUSING			
DATE OF PICTURE		SQUAD NO. (IF KNOWN)	
OCT. 1954		[REDACTED]	
CLASSIFICATION			
CONF.			
CAPTIONED BY		VERIFIED BY	
Approved For Release 1999/09/20 : CIA-RDP78-05867A000100330029-2		[Signature]	
FORM NO. 60-53 SEP 1948		CAPTION REPORT	

CIA PHOTO ACCESSION NO. 1 145913		LOT NO.	DATE
Approved For Release 1999/09/20 : CIA-RDP78-05867A000100330029-2			
AREA (AMS NO.) 47N	COUNTRY USSR	PROVINCE N. EUROPEAN RSFR	PLACE KUYBYSHEV CRIST/KOM SOMOLSK
GEOGRAPHIC COORDINATES 53 29 N 49 25 E		MAP REFERENCE Q - FILE	
TITLE SECONDARY SCHOOL No. 1			
DATE OF PICTURE OCT. 1954		50 25X1A	
CLASSIFICATION CONF.			
CAPTIONED BY		VERIFIED BY	
Approved For Release 1999/09/20 : CIA-RDP78-05867A000100330029-2			
FORM NO. 60-53 SEP 1948		CAPTION REPORT	

CIA (PHOTO ACCESSION NO.)		LOT NO.	DATE
145915		6/09/20	1948
Approved For Release 1999/09/20 : CIA-RDP78-05867A000100330029-2			
AREA (AMS NO.)	COUNTRY	PROVINCE	PLACE
17N	USSR	N. EUROPEAN RSFSR	LENINGRAD OBLAST LENINGRAD
GEOGRAPHIC COORDINATES		MAP REFERENCE	
59 55 N 30 15 E		C-FILE	
TITLE			
MUSEUM. BUILT [BY ARCHITECT ROSSI] IN			
[1817] 1823.			
DATE OF PICTURE		SOURCE OF PICTURE	
MAR. 1948		[REDACTED]	
CLASSIFICATION			
CONF.			
CAPTIONED BY		VERIFIED BY	
Approved For Release 1999/09/20 : CIA-RDP78-05867A000100330029-2		[REDACTED]	
FORM NO. 60-53 SEP 1948		CAPTION REPORT	

CIA PHOTO ACCESSION NO. 145916		LOT NO.	DATE
Approved For Release 1999/09/20 : CIA-RDP78-05867A000100330029-2		COUNTRY	PROVINCE
17N USSR/N. EUROPEAN RSFSR		LENINGRAD OBLAST	LENINGRAD
GEOGRAPHIC COORDINATES		MAP REFERENCE	
59 55 N 30 15 E		Q FILE	
TITLE			
DEPARTMENT STORE.			
DATE OF PICTURE		25X1A	
CLASSIFICATION			
CONF.			
CAPTIONED BY		VERIFIED BY	
Approved For Release 1999/09/20 : CIA-RDP78-05867A000100330029-2			
FORM NO. 60-53 SEP 1948			
CAPTION REPORT			

CIA PHOTO ACCESSION NO. 145917 LOT NO. DATE

Approved For Release 1999/09/20 : CIA-RDP78-05867A000100330029-2

AREA 17N USSR N. EUROPEAN RSFSR / PROVINCE LENINGRAD PLACE LENINGRAD

GEOGRAPHIC COORDINATES 59 55 N 30 15 E MAP REFERENCE @ FILE

TITLE MOSCOW DISTRICT SOVIET BUILDING

DATE OF PICTURE APRIL 1938 SOURCE 25X1A

CLASSIFICATION CONF. CAPTIONED BY VERIFIED BY

FORM NO. 1055 Approved For Release 1999/09/20 : CIA-RDP78-05867A000100330029-2 SEP 1948

CAPTION REPORT

CIA PHOTO ACCESSION NO. 1		LOT NO.	DATE
145918			
Approved For Release 1999/09/20 : CIA-RDP78-05867A000100330029-2		APR 1957	
AREA	COUNTRY	PROVINCE	PLACE
17N	USSR	N. EUROPEAN RSFSR	LENINGRAD OBLAST/LENINGRAD
GEOGRAPHIC COORDINATES		MAP REFERENCE	
59 55 N 30 15 E		C-FILE	
TITLE			
PALACE OF CULTURE. VESTIBULE OF FIRST FLOOR			
DATE OF PICTURE		SOURCE OF PICTURE	
OCT. 1937		25X1A	
CLASSIFICATION			
CONF.			
CAPTIONED BY		VERIFIED BY	
FORM NO. 1 SEP 1946		Approved For Release 1999/09/20 : CIA-RDP78-05867A000100330029-2	
CAPTION REPORT			




CIA PHOTO ACCESSION NO. 145919		LOT NO.	DATE
Approved For Release 1999/09/20 : CIA-RDP78-05867A000100330029-2		Approved For Release 1999/09/20 : CIA-RDP78-05867A000100330029-2	
AREA	COUNTRY	PROVINCE	PLACE
37 N	USSR	EUROPEAN RSFSR	GORAY OBLAST GORKIY
GEOGRAPHIC COORDINATES		MAP REFERENCE	
56 20 N 44 00 E		C-FILE	
TITLE			
HOUSE OF SOVIETS.			
DATE OF PICTURE		SOURCE	
SEPT. 1945		[REDACTED]	
CLASSIFICATION			
CONF.			
CAPTIONED BY		VERIFIED BY	
[REDACTED]		[REDACTED]	
FORM NO. 100-53		Approved For Release 1999/09/20 : CIA-RDP78-05867A000100330029-2	
SEP 1948		CAPTION REPORT	

CIA PHOTO ACCESSION NO. 145921		LOT NO.	DATE
Approved For Release 1999/09/20 : CIA-RDP78-05867A000100330029-2			
AREA	COUNTRY	PROVINCE	PLACE
3N	USSR	KAZAKH SSR	
GEOGRAPHIC COORDINATES		MAP REFERENCE	
TITLE			
TOURIST CENTER NEAR LAKE ISSYK IN			
ZAILIYSKIY ALA-TAU MOUNTAINS.			
DATE OF PICTURE		25X1A	
Nov. 1954		[REDACTED]	
CLASSIFICATION			
CONF.			
CAPTIONED BY		VERIFIED BY	
[REDACTED]		[REDACTED]	
Approved For Release 1999/09/20 : CIA-RDP78-05867A000100330029-2			
FORM NO. 100-53 SEP 1948			
CAPTION REPORT			

CIA PHOTO ACCESSION NO. 145922		LOT NO.	DATE
Approved For Release 1999/09/20 : CIA-RDP78-05867A000100330029-2			
AREA (MAP NO.) 3N	COUNTRY USSR	PROVINCE KAZAKH SSR	PLACE ALMA ATA
GEOGRAPHIC COORDINATES 43 12 N 76 57 E		MAP REFERENCE C-FILE	
TITLE APARTMENT HOUSE.			
Cancelled See 147271			
DATE OF PICTURE Nov. 1937		SOURCE 25X1A	
CLASSIFICATION CONF.			
CAPTIONED BY		VERIFIED BY	
Approved For Release 1999/09/20 : CIA-RDP78-05867A000100330029-2			
FORM NO. 100 53 SEP 1948			
CAPTION REPORT			

CIA PHOTO ACCESSION NO. 145923		LOT NO.	DATE
Approved For Release 1999/09/20 : CIA-RDP78-05867A000100330029-2			
AREA 35 MN	COUNTRY USSR	PROVINCE LATVIAN SSR	PLACE RIGA
GEOGRAPHIC COORDINATES 56 57 N 24 09 E		MAP REFERENCE C-FILE	
TITLE REPUBLICAN COLLECTIVE FARMERS' HOTEL UNDER CONSTRUCTION.			
DATE OF PICTURE Oct. 1954		SOURCE 25X1A	
CLASSIFICATION CONF.			
CAPTIONED BY 2		VERIFIED BY DM	
Approved For Release 1999/09/20 : CIA-RDP78-05867A000100330029-2			
FORM NO. 100-53 SEP 1948			
CAPTION REPORT			

CIA PHOTO ACCESSION NO. 1 145924		LOT NO.	DATE
AREA (APPROVED FOR RELEASE 1999/09/20 : CIA-RDP78-05867A000100330029-2)		COUNTRY	PROVINCE
35 MN		USSR	LATVIAN SSR
GEOGRAPHIC COORDINATES		MAP REFERENCE	PLACE
56 57 N 24 09 E			RIGA
TITLE		@-FILE	
ELECTRICAL ENGINEERING WORKS, WASHING MACHINE SHOP.			
DATE OF PICTURE		SOURCE	
OCT. 1954		25X1A	
CLASSIFICATION			
CAPTIONED BY		VERIFIED BY	
JONE		[Signature]	
FORM NO. 1055 SEP 1948			
APPROVED FOR RELEASE 1999/09/20 : CIA-RDP78-05867A000100330029-2			
CAPTION REPORT			

CIA PHOTO ACCESSION NO. 1 145925		LOT NO.	DATE
Approved For Release 1999/09/20 : CIA-RDP78-05867A000100330029-2			
AREA (LAT)	COUNTRY	PROVINCE	PLACE
25 MN	USSR	ESTONIAN SSR	TALLINN
GEOGRAPHIC COORDINATES		MAP REFERENCE	
59 24 N 24 45 E		C-FILE	
TITLE PEOPLE'S COMMISSARIAT OF LOCAL INDUSTRY			
DATE OF PICTURE		SOURCE	
AUG. 1945			
CLASSIFICATION CONF.			
CAPTIONED BY		VERIFIED BY	
			
Approved For Release 1999/09/20 : CIA-RDP78-05867A000100330029-2			
FORM NO. 60-53 SEP 1948			
CAPTION REPORT			

CIA PHOTO ACCESSION NO. 145926		LOT NO.	DATE
Approved For Release 1999/09/20 : CIA-RDP78-05867A000100330029-2		COUNTRY	PROVINCE
AREA NO. 31 N	USSR	GEORGIAN SSR	PLACE @ HAKVI
GEOGRAPHIC COORDINATES		MAP REFERENCE	
41 44 N 41 44 E		C-FILE	
TITLE			
DATE OF PICTURE		SOURCE 25X1A	
		[REDACTED]	
CLASSIFICATION			
CONF.			
CAPTIONED BY		VERIFIED BY	
Approved For Release 1999/09/20 : CIA-RDP78-05867A000100330029-2			
FORM NO. 60-55 SEP 1948			
CAPTION REPORT			

CIA PHOTO ACCESSION NO. 145927		LOT NO.	DATE 1937
Approved For Release 1999/09/20 : CIA-RDP78-05867A000100330029-2			
AREA 31N	COUNTRY USSR	PROVINCE GEORGIAN SSR	PLACE TBILISI
GEOGRAPHIC COORDINATES 41 42 N 44 45 E		MAP REFERENCE @-FILE	
TITLE MARX-ENGELS-Lenin INSTITUTE OF CENTRAL COMMITTEE OF COMMUNIST PARTY.			
DATE OF PICTURE Nov. 1937		SOURCE 25X1A	
CLASSIFICATION CONF.			
CAPTIONED BY		VERIFIED BY	
Approved For Release 1999/09/20 : CIA-RDP78-05867A000100330029-2			
FORM NO. 60-53 SEP 1948		CAPTION REPORT	

CIA PHOTO ACCESSION NO. 145028		LOT NO.	DATE
Approved For Release 1999/09/20 : CIA-RDP78-05867A000100330029-2			
AREA (AMB NO.)	COUNTRY	PROVINCE	PLACE
31N	USSR	GEORGIAN SSR	TBILISI
GEOGRAPHIC COORDINATES		MAP REFERENCE	
41 42 N 44 45 E		C-FILE	
TITLE			
POST AND TELEGRAPH OFFICES ON RUSTAVELI PROSPECT.			
DATE OF PICTURE		25X1A	
CLASSIFICATION			
CONF.			
CAPTIONED BY		VERIFIED BY	
Approved For Release 1999/09/20 : CIA-RDP78-05867A000100330029-2			
FORM NO. 1 SEP 1948 60-53			
CAPTION REPORT			

CIA PHOTO ACCESSION NO. 145929		LOT NO.	DATE
Approved For Release 1999/09/20 : CIA-RDP78-05867A000100330029-2		6/19/38	
AREA NO. 31N	COUNTRY USSR	PROVINCE GEORGIAN SSR	PLACE TBILISI
GEOGRAPHIC COORDINATES 41 42 N 44 45 E		MAP REFERENCE @ FILE	
TITLE "HOUSE OF COMMUNICATIONS" ON RUSTAVELI AVENUE.			
DATE OF PICTURE JUNE 1938		25X1A	
CLASSIFICATION CONF.			
CAPTIONED BY		VERIFIED BY	
FORM NO. 104-53		Approved For Release 1999/09/20 : CIA-RDP78-05867A000100330029-2	
SEP 1946			
CAPTION REPORT			

CIA PHOTO ACCESSION NO. 1 145930		LOT NO.	DATE
AREA NO. 31N		COUNTRY USSR	PROVINCE GEORGIAN SSR
GEOGRAPHIC COORDINATES 41 42 N 44 45 E		MAP REFERENCE	PLACE TBILISI
TITLE GOVERNMENT PALACE. INSIDE YARD.		C-FILE	
DATE OF PICTURE Nov. 1938		SOI 25X1A	
CLASSIFICATION CONF.			
CAPTIONED BY		VERIFIED BY	
FORM NO. 68-53 SEP 1948		Approved For Release 1999/09/20 : CIA-RDP78-05867A000100330029-2	
CAPTION REPORT			

CIA PHOTO ACCESSION NO. 1 145931		LOT NO.	DATE
AREA (AND NO.) 31N	COUNTRY USSR	PROVINCE GEORGIAN SSR	PLACE GAGRY
GEOGRAPHIC COORDINATES 43 20 N 40 15 E		MAP REFERENCE C-FILE	
TITLE [PARK] ENTRANCE TO SEASHORE PARK.			
DATE OF PICTURE OCT. 1954		SOURCE OF PICTURE 25X1A [REDACTED]	
CLASSIFICATION CONF.			
CAPTIONED BY [Signature]		VERIFIED BY [Signature]	
Approved For Release 1999/09/20 : CIA-RDP78-05867A000100330029-2 FORM NO. 100-53 SEP 1948			
CAPTION REPORT			

CIA PHOTO ACCESSION NO. 145932		LOT NO.	DATE
Approved For Release 1999/09/20 : CIA-RDP78-05867A000100330029-2			
AREA (AMS NO.)	COUNTRY	PROVINCE	PLACE
31N	USSR	GEORGIAN SSR	GAGRY
GEOGRAPHIC COORDINATES		MAP REFERENCE	
43 20 N 40 15 E		C-FILE	
TITLE			
[PARK] SEASHORE PARK.			
DATE OF PICTURE		SOURCE	
OCT. 1954		[REDACTED]	
CLASSIFICATION			
CONF.			
CAPTIONED BY		VERIFIED BY	
[REDACTED]		[REDACTED]	
Approved For Release 1999/09/20 : CIA-RDP78-05867A000100330029-2			
FORM NO. 60-53 SEP 1948			
CAPTION REPORT			

CIA PHOTO ACCESSION NO. 145033		LOT NO.	DATE
Approved For Release 1999/09/20 : CIA-RDP78-05867A000100330029-2			
AREA (AMB NO.)	COUNTRY	PROVINCE	PLACE
31N	USSR	GEORGIAN SSR	GABRY
GEOGRAPHIC COORDINATES		MAP REFERENCE	
43 20 N 40 15 E		@-FILE	
TITLE			
CHALYUSKINITES SANATORIUM.			
25X1A			
DATE OF PICTURE	SERIAL		
OCT. 1954	[REDACTED]		
CLASSIFICATION			
CONF.			
CAPTIONED BY		VERIFIED BY	
[REDACTED]		[REDACTED]	
Approved For Release 1999/09/20 : CIA-RDP78-05867A000100330029-2			
FORM NO. 60-53 SEP 1948			
CAPTION REPORT			