

EX6

Approved For Release 1999/09/20 : CIA-RDP78-05867A000100330021-0

Next 16 Page(s) In Document Exempt

Approved For Release 1999/09/20 : CIA-RDP78-05867A000100330021-0

CIA PHOTO ACCESSION NO. 1		LOT NO.	DATE
Approved For Release 1999/09/20 : CIA-RDP78-05867A000100330021-0		600100330021-0	1954
AREA (ANS NO.)	COUNTRY	PROVINCE	PLACE
30 M	CYPRUS		Mt. Troodos [NR]
GEOGRAPHIC COORDINATES		MAP REFERENCE	
34 57 N 32 51 E		Times Together	
TITLE			
TRANSMITTER BUILDING OF R.A.F. "HOMER" STATION.			
STATINTL			
DATE OF PICTURE	[REDACTED]		
1954			
CLASSIFICATION	[REDACTED]		
CAPTURED BY	VERIFIED BY		
Approved For Release 1999/09/20 : CIA-RDP78-05867A000100330021-0			
FORM NO. 60-53 SEP 1948	CAPTION REPORT		

CIA PHOTO ACCESSION NO. 1		LOT NO.		DATE	
Approved For Release 1999/09/20 : CIA-RDP78-05867A000100330021-0		C		C	
AREA (AMS NO. 1)	COUNTRY	PROVINCE	PLACE		
AL	HONG KONG				
GEOGRAPHIC COORDINATES			MAP REFERENCE		
TITLE					
CHEOY LEE SHIPYARD. CONSTRUCTING 77-TON FISHING					
TRAWLERS PURCHASED BY UN KOREAN RECONSTRUCTION AGENCY.					
DATE OF PICTURE		SOURCE OF PICTURE			
1954		25X1A			
CLASSIFICATION					
CONF					
CAPTIONED BY			VERIFIED BY		
Approved For Release 1999/09/20 : CIA-RDP78-05867A000100330021-0			[Signature]		
FORM NO. 60-53 SEP 1948		CAPTION REPORT			

CIA (PHOTO ACCESSION NO.)		LOT NO.		DATE
Approved For Release 1999/09/20 : CIA-RDP78-05867A000100030021-0		999/09/20 : CIA-RDP78-05867A000100030021-0		1999/09/20
AREA (AMS NO.)	COUNTRY	PROVINCE	PLACE	
345U	INDIA	DELHI	NEW DELHI	
GEOGRAPHIC COORDINATES			MAP REFERENCE	
28 36 N 77 12 E			2 N 1 S	
TITLE				
PATIALA HOUSE. REGIONAL HEADQUARTERS OF THE				
WORLD HEALTH ORGANIZATION AND PALACE OF THE				
MAHARAJA OF PATIALA.				
DATE OF PICTURE		SOURCE OF PICTURE		
—		25X1A		
CLASSIFICATION				
CONF				
CAPTIONED BY			VERIFIED BY	
Approved For Release 1999/09/20 : CIA-RDP78-05867A000100030021-0			[Signature]	
FORM NO. 60-53 SEP 1948				
CAPTION REPORT				

CIA (PHOTO ACCESSION NO.)		LOT NO.		DATE	
Approved For Release 1999/09/20 : CIA-RDP78-05867A000100330021-0		1999/09/20		84 Nov 54	
AREA (AMS NO.)	COUNTRY	PROVINCE	PLACE		
16X	SAMDAN ISLANDS	UPOLU ISLAND			
GEOGRAPHIC COORDINATES			MAP REFERENCE		
TITLE					
CONSTRUCTING CONCRETE ARCH DAM ON FULUASOU RIVER					
AS PART OF AVELE HYDRO-ELECTRIC PROJECT.					
DATE OF PICTURE		SOURCE OF PICTURE			
1953		25X1A			
CLASSIFICATION					
CONF					
CAPTURED BY			VERIFIED BY		
ETS			<i>[Signature]</i>		
Approved For Release 1999/09/20 : CIA-RDP78-05867A000100330021-0					
FORM NO. 60-53		CAPTION REPORT			
SEP 1948					

CIA PHOTO ACCESSION NO. 1		LOT NO.	DATE
Approved For Release 1999/09/20 : CIA-RDP78-05867A000100030021-0		1505	1953
AREA (AMS NO. 1)	COUNTRY	PROVINCE	PLACE
16 X	SAMDAN ISLANDS	UPOLU ISLAND	APIA
GEOGRAPHIC COORDINATES		MAP REFERENCE	
13 50 S 171 44 W		WAC 1119	
TITLE			
UNLOADING OPERATION IN HARBOR.			
DATE OF PICTURE		SOURCE OF PICTURE	
1953		25X1A	
CLASSIFICATION			
CONF			
CAPTIONED BY		VERIFIED BY	
ETS		[Signature]	
Approved For Release 1999/09/20 : CIA-RDP78-05867A000100030021-0			
FORM NO. 60-53 SEP 1948			
CAPTION REPORT			

CIA PHOTO ACCESSION NO. 145055		LOT NO. 2028	DATE 1954	Approved For Release 1999/09/20 : CIA-RDP78-05867A000100330021-0
AREA (AMS NO.) 4U	COUNTRY CEYLON	PROVINCE	PLACE ELEPHANT PASS	
GEOGRAPHIC COORDINATES 9 31 N 80 24 E		MAP REFERENCE NIS		
TITLE SALT WORKS CRYSTALLIZING AREA.				
DATE OF PICTURE 1954		SOURCE OF PICTURE 25X1A		
CLASSIFICATION CONF				
CAPTIONED BY		VERIFIED BY		
Approved For Release 1999/09/20 : CIA-RDP78-05867A000100330021-0				
FORM NO. 60-53 SEP 1948				
CAPTION REPORT				

CIA PHOTO ACCESSION NO. 145056		LOT NO.	DATE
Approved For Release 1999/09/20 : CIA-RDP78-05867A000100330021-0		1999/09/20 - CIA-RDP78-05867A000100330021-0	7/1/54
AREA (AMSTND.)	COUNTRY	PROVINCE	PLACE
4U	CEYLON		HAMBANTOTA
GEOGRAPHIC COORDINATES		MAP REFERENCE	
6 07 N 81 07 E		NIS	
TITLE			
SALT WORKS. BUILDING EMBANKMENTS.			
DATE OF PICTURE		SOURCE OF PICTURE	
1954		25X1A	
CLASSIFICATION			
CONF			
CAPTIONED BY		VERIFIED BY	
ETS		[Signature]	
Approved For Release 1999/09/20 : CIA-RDP78-05867A000100330021-0			
FORM NO. 60-53 SEP 1948			
CAPTION REPORT			

CIA PHOTO ACCESSION NO. 1 145057		LOT NO.	DATE
AREA (AND GRID) 4U		COUNTRY CEYLON	PROVINCE
GEOGRAPHIC COORDINATES 6 07 N 81 07 E		MAP REFERENCE NIS	PLACE HAMBANTOTA
TITLE SALT WORKS. DIGGING CANAL FOR FLOW OF BRINE.			
DATE OF PICTURE 1954		SOURCE OF PICTURE 25X1A	
CLASSIFICATION CONF			
CAPTIONED BY ETS		VERIFIED BY	
FORM NO. 60-53 SEP 1948			

Approved For Release 1999/09/20 : CIA-RDP78-05867A000100330021-0

Approved For Release 1999/09/20 : CIA-RDP78-05867A000100330021-0

CAPTION REPORT

CIA PHOTO ACCESSION NO. 1 145058		LOT NO.	DATE
AREA (Approved For Release 1999/09/20 : CIA-RDP78-05867A000100300021-0)	COUNTRY 816L KOREA	PROVINCE SEOUL	PLACE SEOUL
GEOGRAPHIC COORDINATES 37 34 N 127 00 E		MAP REFERENCE C	
TITLE TEXTBOOK PRINTING PLANT. BEING CONSTRUCTED WITH AID OF UNESCO AND UN KOREAN RECONSTRUCTION AGENCY.			
DATE OF PICTURE 1954		SOURCE OF PICTURE 25X1A	
CLASSIFICATION CONF			
CAPTIONED BY EIS		VERIFIED BY	
FORM NO. 88-53 SEP 1948			

Approved For Release 1999/09/20 : CIA-RDP78-05867A000100330021-0

CAPTION REPORT

CIA PHOTO ACCESSION NO. 145059		LOT NO. 1999/09/20 CIA-RDP78-05867A000100330021-0	DATE 27 NOV 54
AREA (AMS NO.) 816 L	COUNTRY KOREA	PROVINCE SEOUL	PLACE SEOUL (NR)
GEOGRAPHIC COORDINATES 37 34 N 127 00 E		MAP REFERENCE C	
TITLE A PRESS AT TEXTBOOK PRINTING PLANT. PRINTING			
DATE OF PICTURE 1954		SOURCE OF PICTURE 25X1A	
CLASSIFICATION CONF			
CAPTIONED BY ETS		VERIFIED BY [Signature]	
FORM NO. Approved For Release 1999/09/20 : CIA-RDP78-05867A000100330021-0 SEP 1948 60-53			

CAPTION REPORT

CIA PHOTO ACCESSION NO. 1		LOT NO.	STATE
Approved For Release 1999/09/20 : CIA-RDP78-05867A000100330021-0		40	ETHIOPIA
AREA (TMS NO.)	COUNTRY	PROVINCE	PLACE
40	ETHIOPIA		ADDIS ABABA
GEOGRAPHIC COORDINATES		MAP REFERENCE	
09 02 N 38 42 E		C FILE	
TITLE			
PUBLIC WATER FOUNTAIN ABOUT ONE BLOCK FROM HOTEL NIZZA. SUPPLIES ALL WATER USED IN THIS SECTION OF CITY.			
STATINTL			
DATE OF PICTURE		[REDACTED]	
1944			
CLASSIFICATION			
000			
CAPTIONED BY		VERIFIED BY	
[Signature]			
Approved For Release 1999/09/20 : CIA-RDP78-05867A000100330021-0			
FORM NO. 1 SEP 1948 60-53			
CAPTION REPORT			

CIA PHOTO ACCESSION NO. 145061		LOT NO. D-2731	DATE Nov. 24
Approved For Release 1999/09/20 : CIA-RDP78-05867A000400530021-0			
AREA (AMS NO.) 40	COUNTRY ETHIOPIA	PROVINCE	PLACE ADDIS ABABA
GEOGRAPHIC COORDINATES 09 02 N 38 42 E		MAP REFERENCE C FILE	
TITLE			
MASONRY RECEPTACLE FOR GARBAGE AND RUBBISH. TYPICAL OF TYPE BUILT BY MUNICIPAL GOVERNMENT.			
STATINTL			
DATE OF PICTURE 1947	[REDACTED]		
CLASSIFICATION 040			
CAPTIONED BY [Signature]		VERIFIED BY	
Approved For Release 1999/09/20 : CIA-RDP78-05867A000100330021-0			
FGPM NO. 60-53 SEP 1948		CAPTION REPORT	



CIA (PHOTO ACCESSION NO.)		LOT NO.	DATE
Approved For Release 1999/09/20 : CIA-RDP78-05867A000100330021-0		100330021	Nov. 54
AREA (AMS NO.)	COUNTRY	PROVINCE	PLACE
40	ETHIOPIA		ADDIS ABABA
GEOGRAPHIC COORDINATES		MAP REFERENCE	
09 02 N 38 43 E		FILE	
TITLE			
STREET IN BACK OF EMPEROR'S PALACE.			
SERVANT GIRL CARRYING EUCALYPTUS BRANCHES			
AT LEFT. TAXI AT CENTER.			
STATINTL			
DATE OF PICTURE	SECRET		
1944			
CLASSIFICATION			
OUU			
CAPTIONED BY		VERIFIED BY	
MK			
Approved For Release 1999/09/20 : CIA-RDP78-05867A000100330021-0			
FORM NO. 80-53 SEP 1946		CAPTION REPORT	

CIA (PHOTO ACCESSION NO.)		LOT NO.	DATE
1500		40	12/10/54
Approved For Release 1999/09/20 : CIA-RDP78-05867A000100330021-0			(C) ✓
AREA (ANS NO.)	COUNTRY	PROVINCE	PLACE
40	ETHIOPIA		ENTOTO (NR)
GEOGRAPHIC COORDINATES		MAP REFERENCE	
09 06 N 35 42 E		NIP	
TITLE			
ERODED LAND ALONG ROAD TO FERHE.			
STATINTL			
DATE OF PICTURE	[REDACTED]		
1944			
CLASSIFICATION	040		
CAPTIONED BY	VERIFIED BY		
[Signature]			
Approved For Release 1999/09/20 : CIA-RDP78-05867A000100330021-0			
FORM NO. 60-53 SEP 1946	CAPTION REPORT		

CIA (PHOTO ACCESSION NO.)		LOT NO.	DATE
Approved For Release 1999/09/20 : CIA-RDP78-05867A000100330021-0			16 May 64 (C)
AREA (AMS NO.)	COUNTRY	PROVINCE	PLACE
40	ETHIOPIA		ENTOTO (NR)
GEOGRAPHIC COORDINATES		MAP REFERENCE	
09 06 N 35 42 E		NIN	
TITLE			
OLD EAST-WEST CARAVAN TRAIL AT POINT WHERE ROAD TO FERNE DESCENDS FROM ENTOTO TO HIGHLAND VALLEY.			
DATE OF PICTURE			
1964		[REDACTED]	
CLASSIFICATION			
OUO			
CAPTIONED BY		VERIFIED BY	
[Signature]			
Approved For Release 1999/09/20 : CIA-RDP78-05867A000100330021-0			
FORM NO. 80-53 SEP 1948			
CAPTION REPORT			

CIA PHOTO ACCESSION NO. 145465		LOT NO. D-377	DATE 16 Oct 54
Approved For Release 1999/09/20 : CIA-RDP78-05867A000100330021-0			
AREA (ANS NO.) 40	COUNTRY ETHIOPIA	PROVINCE	PLACE HOLOTA (NR)
GEOGRAPHIC COORDINATES 09 01 N 38 32 E		MAP REFERENCE N/S	
TITLE			
FROM ROAD BETWEEN ADDIS ALEM AND ADDIS ABABA.			
STATINTL			
DATE OF PICTURE 1944	[REDACTED]		
CLASSIFICATION OLL O			
CAPTURED BY [Signature]		VERIFIED BY	
Approved For Release 1999/09/20 : CIA-RDP78-05867A000100330021-0			
FORM NO. 60-53 SEP 1948			
CAPTION REPORT			

CIA PHOTO ACCESSION NO. 145066		LOT NO.	DATE 22/1/45	<input checked="" type="checkbox"/>
Approved For Release 1999/09/20 : CIA-RDP78-05867A000100330021-0				
AREA (AMS NO.)	COUNTRY	PROVINCE	PLACE	
40	ETHIOPIA		ADA (NR)	
GEOGRAPHIC COORDINATES		MAP REFERENCE		
08 48 N 38 58 E		NIS		
TITLE				
UNIDENTIFIED LAKE BEYOND LAKE BISHOFTU (PROBABLY LAKE VERDE).				
STATINTL				
DATE OF PICTURE	1944	[REDACTED]		
CLASSIFICATION	OUO			
CAPTURED BY	[REDACTED]	VERIFIED BY		
Approved For Release 1999/09/20 : CIA-RDP78-05867A000100330021-0				
FORM NO. SEP 1948 60-53	CAPTION REPORT			

CIA PHOTO ACQUISITION NO. 1 145067		LOT NO. D-2734	DATE 16 Nov 54
Approved For Release 1999/09/20 : CIA-RDP78-05867A000100330021-0			
AREA (ANS NO.) 40	COUNTRY ETHIOPIA	PROVINCE	PLACE BISHOFTU (NR)
GEOGRAPHIC COORDINATES 08 48 N 38 56 E		MAP REFERENCE C FILE	
TITLE GOVERNMENT AGRICULTURAL PROJECT. DITCH DRAINING SWAMPY AREA INTO LAKE BISHOFTU.			
DATE OF PICTURE 1954	STATINTL 		
CLASSIFICATION 040			
CAPTIONED BY 		VERIFIED BY	
Approved For Release 1999/09/20 : CIA-RDP78-05867A000100330021-0			
FORM NO. 60-53 SEP 1948			
CAPTION REPORT			

CIA PHOTO ACCESSION NO. 145069		LOT NO.	DATE 22 Nov 57
Approved For Release 1999/09/20 : CIA-RDP78-05867A000100330021-0			
AREA (ANS NO.) 40	COUNTRY ETHIOPIA	PROVINCE	PLACE MOJO (NR)
GEOGRAPHIC COORDINATES 08 39 N 39 05 E		MAP REFERENCE NIS	
TITLE ROAD TO SHASHAMANI. BRIDGE OVER AWASH RIVER.			
DATE OF PICTURE 1944	CLASSIFICATION STATINTL		
CLASSIFICATION OUO		VERIFIED BY	
CAPTIONED BY [Signature] Approved For Release 1999/09/20 : CIA-RDP78-05867A000100330021-0			
FORM NO. 80-53 SEP 1948		CAPTION REPORT	

CIA (PHOTO ACCESSION NO.)		LOT NO.	DATE
145069			23 Nov 54 (R)
Approved For Release 1999/09/20 : CIA-RDP78-05867A000100330021-0			
AREA (ANS NO.)	COUNTRY	PROVINCE	PLACE
40	ETHIOPIA		MOJO (NR)
GEOGRAPHIC COORDINATES		MAP REFERENCE	
08 39 N 39 05 E		N/S	
TITLE			
BRIDGE OVER AWASH RIVER ON ROAD TO			
JHASHAMANI.			
STATINTL			
DATE OF PICTURE	S [REDACTED]		
1944			
CLASSIFICATION			
O/C			
CAPTIONED BY		VERIFIED BY	
[Signature]			
Approved For Release 1999/09/20 : CIA-RDP78-05867A000100330021-0			
FORM NO. 60-53 SEP 1948	CAPTION REPORT		

CIA (PHOTO ACCESSION NO.)		LOT NO.	DATE
Approved For Release 1999/09/20 : CIA-RDP78-05867A000100330021-0			Nov. 57 ✓
AREA (AMS NO.)	COUNTRY	PROVINCE	PLACE
40	ETHIOPIA		
GEOGRAPHIC COORDINATES		MAP REFERENCE	
TITLE			
ARESI PLAIN, FROM ROAD BETWEEN MOJO AND SHASHAMANI. ACACIA TREES.			
DATE OF PICTURE	STATINTL		
1944	[REDACTED]		
CLASSIFICATION			
040			
CAPTIONED BY		VERIFIED BY	
[Signature]			
Approved For Release 1999/09/20 : CIA-RDP78-05867A000100330021-0			
FORM NO. 70-53 SEP 1942	CAPTION REPORT		

CIA PHOTO ACCESSION NO. 165117		LOT NO. D-7634	DATE 20 Nov. 57	(V)
Approved For Release 1999/09/20 : CIA-RDP78-05867A000100330021-0				
AREA (AMS NO.) 40	COUNTRY ETHIOPIA	PROVINCE	PLACE JOKE	
GEOGRAPHIC COORDINATES 07 00 N 35 37 E		MAP REFERENCE WAC 810		
TITLE				
AGRICULTURAL EXPERIMENTAL STATION OPERATED BY REPETTI CONCESSION.				
DATE OF PICTURE 1944				
STATINTL				
CLASSIFICATION O U O				
CAPTIONED BY [Signature]		VERIFIED BY		
Approved For Release 1999/09/20 : CIA-RDP78-05867A000100330021-0				
FORM NO. 60-55 SEP 1948				
CAPTION REPORT				

CIA PHOTO ACCESSION NO. 1		LOT NO.	DATE
Approved For Release 1999/09/20 : CIA-RDP78-05867A000100330021-0			20 Nov 54
AREA (AMS NO.)	COUNTRY	PROVINCE	PLACE
40	ETHIOPIA		SOLE
GEOGRAPHIC COORDINATES		MAP REFERENCE	
07 02 N 38 37 E		WAC 870	
TITLE			
AGRICULTURAL EXPERIMENTAL STATION			
OPERATED BY REPETTI CONCESSION.			
DATE OF PICTURE			
1954		STATINTL	
CLASSIFICATION			
OUO			
CAPTURED BY		VERIFIED BY	
Approved For Release 1999/09/20 : CIA-RDP78-05867A000100330021-0			
FORM NO. 60-53 SEP 1948			
CAPTION REPORT			

CIA (PHOTO ACCESSION NO.)		LOT NO.	DATE
Approved For Release 1999/09/20 : CIA-RDP78-05867A000100330021-0			
AREA (ANS NO.)	COUNTRY	PROVINCE	PLACE
40	ETHIOPIA		DALLE
GEOGRAPHIC COORDINATES		MAP REFERENCE	
06 45N 38 23E		N/S	
TITLE			
ITALIAN-BUILT AIRFIELD, NO LONGER IN USE. (CENTER)			
STATINTL			
DATE OF PICTURE	[REDACTED]		
CLASSIFICATION	OUO		
CAPTURED BY	VERIFIED BY		
Approved For Release 1999/09/20 : CIA-RDP78-05867A000100330021-0			
FORM NO. 80-53 SEP 1948	CAPTION REPORT		

CIA PHOTO ACCESSION NO. 1		LOT NO.	DATE
165876		78-05867A000100330021-0	Nov. 54
Approved For Release 1999/09/20 : CIA-RDP78-05867A000100330021-0			
AREA (AMS NO.)	COUNTRY	PROVINCE	PLACE
40	ETHIOPIA		
GEOGRAPHIC COORDINATES		MAP REFERENCE	
TITLE			
HULA			
ROAD BETWEEN (AGHERESALAM) AND ADOLA.			
STATINTL			
DATE OF PICTURE	[REDACTED]		
1944			
CLASSIFICATION			
040			
CAPTIONED BY		VERIFIED BY	
Approved For Release 1999/09/20 : CIA-RDP78-05867A000100330021-0			
FORM NO. 60-53	SEP 1948		
CAPTION REPORT			

CIA PHOTO ACCESSION NO. 1		LOT NO.	DATE
Approved For Release 1999/09/20 : CIA-RDP78-05867A000100330021-0			
AREA (AMS NO.)	COUNTRY	PROVINCE	PLACE
40	ETHIOPIA		
GEOGRAPHIC COORDINATES		MAP REFERENCE	
TITLE			
ALONG ROAD BETWEEN HULA (AGHERESALAM)			
AND ADOLA.			
STATINTL			
DATE OF PICTURE	[REDACTED]		
1944			
CLASSIFICATION			
040			
CAPTIONED BY		VERIFIED BY	
[Signature]			
Approved For Release 1999/09/20 : CIA-RDP78-05867A000100330021-0			
FORM NO. 60-53 SEP 1946			
CAPTION REPORT			

CIA PHOTO ACCESSION NO. 1		LOT NO.	DATE
145178			7-23-60
Approved For Release 1999/09/20 : CIA-RDP78-05867A000100330021-0			
AREA (AMS NO.)	COUNTRY	PROVINCE	PLACE
40	ETHIOPIA		
GEOGRAPHIC COORDINATES		MAP REFERENCE	
TITLE			
ROAD BETWEEN HULA (AGHERESALAM) AND ADOLA.			
STATINTL			
DATE OF PICTURE	[REDACTED]		
1944			
CLASSIFICATION			
OUO			
CAPTIONED BY		VERIFIED BY	
[Signature]			
Approved For Release 1999/09/20 : CIA-RDP78-05867A000100330021-0			
FORM NO. 60-53		SEP 1946	
CAPTION REPORT			

CIA PHOTO ACCESSION NO. 145084		LOT NO.	DATE 22 Nov 54
Approved For Release 1999/09/20 : CIA-RDP78-05867A000400330021-0			
AREA (AMS NO.) 40	COUNTRY ETHIOPIA	PROVINCE	PLACE ADDIS ABABA
GEOGRAPHIC COORDINATES 09 02 N 38 42 E		MAP REFERENCE C FILE	
TITLE			
RAILROAD STATION.			
STATINTL			
DATE OF PICTURE 1944	[REDACTED]		
CLASSIFICATION 000			
CAPTIONED BY [Signature]		VERIFIED BY	
Approved For Release 1999/09/20 : CIA-RDP78-05867A000100330021-0			
FORM NO. 60-53 SEP 1948			
CAPTION REPORT			

CIA (PHOTO ACCESSION NO.) 145081		LOT NO. D-CIA-RDP78-05867A000100330021-0	DATE Nov. 54	C
Approved For Release 1999/09/20 : CIA-RDP78-05867A000100330021-0				
AREA (AMS NO.) 40	COUNTRY ETHIOPIA	PROVINCE	PLACE ADDIS ABABA	
GEOGRAPHIC COORDINATES 09 02 N 38 42 E		MAP REFERENCE C FILE		
TITLE				
ORMO GARAGE OF IMPERIAL ETHIOPIAN				
GOVERNMENT, UNDER DIRECTION OF MINISTERS				
OF FINANCE. WORKSHOPS.				
STATINTL				
DATE OF PICTURE 1944	[REDACTED]			
CLASSIFICATION 090				
CAPTIONED BY [Signature]		VERIFIED BY		
Approved For Release 1999/09/20 : CIA-RDP78-05867A000100330021-0				
FORM NO. 60-53 SEP 1948	CAPTION REPORT			

CIA (PHOTO ACCESSION NO.) 145083		LOT NO.	DATE
Approved For Release 1999/09/20 : CIA-RDP78-05867A000100330021-0			
AREA (ANS NO.)	COUNTRY	PROVINCE	PLACE
40	ETHIOPIA		ADDIS ABABA
GEOGRAPHIC COORDINATES		MAP REFERENCE	
09 00 N 38 40 E		C FILE	
TITLE			
ADMINISTRATION BUILDING OF MINISTRY OF PUBLIC WORKS.			
DATE OF PICTURE			
1944		STATINTI	
CLASSIFICATION			
SECRET			
CAPTIONED BY		VERIFIED BY	
[Signature]			
Approved For Release 1999/09/20 : CIA-RDP78-05867A000100330021-0			
FORM NO. 60-53 SEP 1948			
CAPTION REPORT			

CIA (PHOTO ACCESSION NO.)		LOT NO.		DATE
145084		22774		22 Nov 54
Approved For Release 1999/09/20 : CIA-RDP78-05867A000100330021-0				
AREA (ANS NO.)	COUNTRY	PROVINCE	PLACE	
40	ETHIOPIA		ADDIS ABABA	
GEOGRAPHIC COORDINATES		MAP REFERENCE		
09 02 N 36 42 E		C FILE		
TITLE				
CENTRAL LABORATORY BUILDING, UNDER DIRECTION				
OF DIRECTOR OF MEDICAL SERVICES, MINISTRY				
OF THE INTERIOR.				
STATINTI				
DATE OF PICTURE	SOURCE OF PICTURE			
1944	[REDACTED]			
CLASSIFICATION				
C10				
CAPTIONED BY		VERIFIED BY		
[REDACTED]		[REDACTED]		
Approved For Release 1999/09/20 : CIA-RDP78-05867A000100330021-0				
FORM NO. 60-53 SEP 1948		CAPTION REPORT		

CIA PHOTO ACCESSION NO. 145085		LOT NO. D-2634	DATE 23 Nov 54
Approved For Release 1999/09/20 : CIA-RDP78-05867A000100330021-0			
AREA (AMS NO.) 40	COUNTRY ETHIOPIA	PROVINCE	PLACE ADDIS ABABA
GEOGRAPHIC COORDINATES 09 02 N 38 42 E		MAP REFERENCE C FILE	
TITLE			
POST OFFICE AND ADMINISTRATION			
HEADQUARTERS FOR THE MINISTRY OF POSTS.			
STATINTL			
DATE OF PICTURE 1944	[REDACTED]		
CLASSIFICATION OUC			
CAPTIONED BY [Signature]		VERIFIED BY	
Approved For Release 1999/09/20 : CIA-RDP78-05867A000100330021-0			
FORM NO. 60-53	CAPTION REPORT		
SEP 1948			

CIA PHOTO ACCESSION NO. 145086		LOT NO. D-21546	DATE 16 Nov 54
Approved For Release 1999/09/20 : CIA-RDP78-05867A000100330021-0			
AREA (AMS NO.) 40	COUNTRY ETHIOPIA	PROVINCE	PLACE ADDIS ABABA
GEOGRAPHIC COORDINATES 09 02 N 38 42 E		MAP REFERENCE C FILE	
TITLE			
GOVERNMENT TRAINING CENTER FOR HOMELESS BOYS.			
STATINTL			
DATE OF PICTURE 1944	[REDACTED]		
CLASSIFICATION OUCO			
CAPTIONED BY [Signature]		VERIFIED BY	
Approved For Release 1999/09/20 : CIA-RDP78-05867A000100330021-0			
FORM NO. 60-53 SEP 1948		CAPTION REPORT	

CIA (PHOTO ACCESSION NO.) 145487		LOT NO.	DATE
Approved For Release 1999/09/20 : CIA-RDP78-05867A000100330021-0		CIA-RDP78-05867A000100330021-0	No. 57
AREA (ANS NO.)	COUNTRY	PROVINCE	PLACE
40	ETHIOPIA		ADDIS ABABA
GEOGRAPHIC COORDINATES		MAP REFERENCE	
09 02 N 36 42 E		C FILE	
TITLE			
ADMINISTRATION BUILDING OF IMPERIAL ETHIOPIAN CUSTOMS.			
STATINTL			
DATE OF PICTURE	[REDACTED]		
1964			
CLASSIFICATION			
SECRET			
CAPTIONED BY		VERIFIED BY	
[Signature]		[Signature]	
Approved For Release 1999/09/20 : CIA-RDP78-05867A000100330021-0			
FORM NO. SEP 1946	EO. 53	CAPTION REPORT	

CIA (PHOTO ACCESSION NO.) 145088		EDY NO.	DATE	
Approved For Release 1999/09/20 : CIA-RDP78-05867A000100330021-0		CIA-RDP78-05867A000100330021-0		02/05/4
AREA (ANS NO.)	COUNTRY	PROVINCE	PLACE	
40	ETHIOPIA		ADDIS ABABA	
GEOGRAPHIC COORDINATES		MAP REFERENCE		
09 02 N 38 42 E		C FILE		
TITLE				
MENELIK HOSPITAL.				
STATINTL				
DATE OF PICTURE	1944			
CLASSIFICATION	SECRET			
CAPTIONED BY	VERIFIED BY		Approved For Release 1999/09/20 : CIA-RDP78-05867A000100330021-0	
FORM NO. 50-53 SEP 1948	CAPTION REPORT			

CIA PHOTO ACCESSION NO. 145089		LOT NO. 2/24	DATE 22/02/54
Approved For Release 1999/09/20 : CIA-RDP78-05867A000100330021-0			
AREA (ANS NO.) 40	COUNTRY ETHIOPIA	PROVINCE	PLACE ADDIS ABABA
GEOGRAPHIC COORDINATES 09 02 N 38 42 E		MAP REFERENCE C FILE	
TITLE			
RAS DESTA HOSPITAL.			
STATINTL			
DATE OF PICTURE 1944	[REDACTED]		
CLASSIFICATION OUCO			
CAPTIONED BY [Signature]		VERIFIED BY	
Approved For Release 1999/09/20 : CIA-RDP78-05867A000100330021-0			
FORM NO. 80-53 SEP 1948		CAPTION REPORT	

CIA PHOTO ACCESSION NO. 145894		LOT NO. D 2234	DATE Nov. 54
Approved For Release 1999/09/20 : CIA-RDP78-05867A000100330021-0			
AREA (AMS NO.) 40	COUNTRY ETHIOPIA	PROVINCE	PLACE ADDIS ABABA
GEOGRAPHIC COORDINATES 09 02 N 38 40 E		MAP REFERENCE C FILE	
TITLE			
FILWA HOSPITAL OPERATED BY SEVENTH DAY ADVENTIST MISSION.			
STATINTL			
DATE OF PICTURE 1944			
CLASSIFICATION OLC			
CAPTIONED BY [Signature]		VERIFIED BY	
Approved For Release 1999/09/20 : CIA-RDP78-05867A000100330021-0			
FORM NO. SEP 1948 60-53	CAPTION REPORT		

CIA PHOTO ACCESSION NO. 1 145091		LOT NO.	DATE 27 Nov. 54
AREA (APR. NO.) 40	COUNTRY ETHIOPIA	PROVINCE	PLACE ADDIS ABABA
GEOGRAPHIC COORDINATES 09 02 N 36 42 E		MAP REFERENCE C FILE	
TITLE PRESBYTERIAN HOSPITAL.			
DATE OF PICTURE 1944		STATINTL [REDACTED]	
CLASSIFICATION 040			
CAPTIONED BY [Signature]		VERIFIED BY	
FORM 1 Approved For Release 1999/09/20 : CIA-RDP78-05867A000100330021-0 SEP 1948 60.53			
CAPTION REPORT			

CIA (PHOTO ACCESSION NO.)		LOT NO.	DATE
Approved for Release 1999/09/20 : CIA-RDP78-05867A000100330021-0		D-2774	Nov. 54 ✓
AREA (AMS NO.)	COUNTRY	PROVINCE	PLACE
	40 ETHIOPIA		ADDIS ABABA
GEOGRAPHIC COORDINATES		MAP REFERENCE	
09 02N 38 42E		C FILE	
TITLE			
HAILE SELASSIE HOSPITAL.			
STATINTL			
DATE OF PICTURE	SC		
1944			
CLASSIFICATION			
040			
CAPTIONED BY		VERIFIED BY	
[Signature]			
Approved For Release 1999/09/20 : CIA-RDP78-05867A000100330021-0			
FORM NO. 60-53 SEP 1948			
CAPTION REPORT			

CIA (PHOTO ACCESSION NO.)		LOT NO.		DATE	
145093		C		1954	
Approved For Release 1999/09/20 : CIA-RDP78-05867A000100330021-0					
AREA (AMS NO.)	COUNTRY	PROVINCE	PLACE		
40	ETHIOPIA		ADDIS ABABA		
GEOGRAPHIC COORDINATES		MAP REFERENCE			
09 02 N 38 42 E		C File			
TITLE					
UNCOMPLETED BUILDING INTENDED TO BE TRAINING HEADQUARTERS FOR CADET AIR SCHOOL OF ITALIAN ARMY.					
STATINTL					
DATE OF PICTURE		[REDACTED]			
1944					
CLASSIFICATION					
040					
CAPTIONED BY			VERIFIED BY		
Approved For Release 1999/09/20 : CIA-RDP78-05867A000100330021-0					
FORM NO. 53					
CAPTION REPORT					

CIA (PHOTO ACCESSION NO.) 145095		LOT NO.	DATE
AREA (AMS NO.) 40		COUNTRY ETHIOPIA	PROVINCE
GEOGRAPHIC COORDINATES 09 02 N 38 42 E		MAP REFERENCE C FILE	PLACE ADDIS ABABA
TITLE STREET IN FRONT OF HOTEL NIZZA. WALL AT RIGHT ENCLOSES COMPOUND OF DUKE OF HARAR'S HOUSE. HOTEL COMPOUND IN RIGHT BACKGROUND.			
DATE OF PICTURE 1944	CLASSIFICATION STATINTL		
CAPTIONED BY [Signature]	VERIFIED BY		
FORM NO. 60-53 SEP 1948			

Approved For Release 1999/09/20 : CIA-RDP78-05867A000100330021-0


CAPTION REPORT

CIA (PHOTO ACCESSION NO.) 145096		LOT NO.	DATE
Approved For Release 1999/09/20 : CIA-RDP78-05867A000100330021-0		DTA RDP 78-05867A000100330021-0	1944
AREA (ANS NO.)	COUNTRY	PROVINCE	PLACE
40	ETHIOPIA		ADDIS ABABA
GEOGRAPHIC COORDINATES		MAP REFERENCE	
09 02 N 38 42 E		C FILE	
TITLE			
RAILROAD ROADDED.			
STATINTL			
DATE OF PICTURE	[REDACTED]		
CLASSIFICATION	OUO		
CAPTIONED BY	VERIFIED BY		
Approved For Release 1999/09/20 : CIA-RDP78-05867A000100330021-0			
FORM NO. 60-53	CAPTION REPORT		



CIA (PHOTO ACCESSION NO.)		LOT NO.		DATE	
Approved For Release 1999/09/20 : CIA-RDP78-05867A000100330021-0		CIA-RDP78-05867A000100330021-0		60.54	
AREA (AMS NO.)	COUNTRY	PROVINCE	PLACE		
40	ETHIOPIA		AMBO (NR)		
GEOGRAPHIC COORDINATES		MAP REFERENCE			
08 57 N 37 56 E		C File			
TITLE					
PART 1 OF 2-PART PANORAMA (SEE PIA)					
STATINTL					
DATE OF PICTURE		[REDACTED]			
1944					
CLASSIFICATION					
040					
CAPTIONED BY			VERIFIED BY		
Approved For Release 1999/09/20 : CIA-RDP78-05867A000100330021-0					
FORM NO. 60-53					
CAPTION REPORT					

CIA PHOTO ACCESSION NO. 145098		LOT NO. D-2134	DATE 1944
Approved For Release 1999/09/20 : CIA-RDP78-05867A000100330021-0			
AREA (ANS NO.) 40	COUNTRY ETHIOPIA	PROVINCE	PLACE AMBO CNR
GEOGRAPHIC COORDINATES 08 57 N 37 56 E		MAP REFERENCE C FILE	
TITLE PART 2 OF 2-PART PANORAMA (SEE CIA _____)			
DATE OF PICTURE 1944	STATINTL [REDACTED]		
CLASSIFICATION 040			
CAPTIONED BY [Signature]	VERIFIED BY		
Approved For Release 1999/09/20 : CIA-RDP78-05867A000100330021-0			
FORM NO. 60-53 SEP 1948	CAPTION REPORT		

CIA (PHOTO ACCESSION NO.) 145099		LOT NO.	DATE
AREA (AIR NO.) 40		COUNTRY ETHIOPIA	PROVINCE
GEOGRAPHIC COORDINATES 08 57 N 37 56 E		MAP REFERENCE C FILE	PLACE AMBO (NR)
TITLE VALLEY WEST OF TOWN.			
DATE OF PICTURE 1944			
CLASSIFICATION 040			
CAPTIONED BY		VERIFIED BY	
Approved For Release 1999/09/20 : CIA-RDP78-05867A000100330021-0			
FORM NO. 53 CAPTION REPORT			

CIA (PHOTO ACCESSION NO.) 145101		LOT NO.	DATE
Approved For Release 1999/09/20 : CIA-RDP78-05867A000100330021-0		203 NOV. 54	<input checked="" type="checkbox"/>
AREA	COUNTRY	PROVINCE	PLACE
40	ETHIOPIA		AMBO (NR)
GEOGRAPHIC COORDINATES		MAP REFERENCE	
08 57 N 37 56 E		(C) FILE	
TITLE			
STRAW STACKS IN BRAIN FIELD WEST OF TOWN.			
DATE OF PICTURE		STATINTL	
1944			
CLASSIFICATION			
OUO			
CAPTIONED BY		VERIFIED BY	
AL			
FORM NO. Approved For Release 1999/09/20 : CIA-RDP78-05867A000100330021-0			
SEP 1948			

CAPTION REPORT

CIA (PHOTO ACCESSION NO.) 145102		LOT NO.	DATE
Approved For Release 1999/09/20 : CIA-RDP78-05867A000100330021-0		23 Nov 54	C
COUNTRY 40 ETHIOPIA	PROVINCE	PLACE AMBO (NR)	
GEOGRAPHIC COORDINATES 08 57 N 37 56 E		MAP REFERENCE C FILE	
TITLE VALLEY WEST OF TOWN.			
DATE OF PICTURE 1944		STATINTL 	
CLASSIFICATION OUO			
CAPTIONED BY 		VERIFIED BY	
Approved For Release 1999/09/20 : CIA-RDP78-05867A000100330021-0			
CAPTION REPORT			

CIA (PHOTO ACCESSION NO.)		LOT NO.		DATE	
145103		D-2674		1944 Nov. 5	
Approved For Release 1999/09/20 : CIA-RDP78-05867A000100330021-0		COUNTRY		PROVINCE	
40 ETHIOPIA				PLACE	
GEOGRAPHIC COORDINATES		MAP REFERENCE		LAKE HAYEK	
11 23 N 39 46 E		NIN			
TITLE					
DATE OF PICTURE		STATINTL			
1944		[REDACTED]			
CLASSIFICATION		040			
CAPTIONED BY		[Signature]			
VERIFIED BY					
Approved For Release 1999/09/20 : CIA-RDP78-05867A000100330021-0					
FORM 1 SEP 1948					

CAPTION REPORT

CIA (PHOTO ACCESSION NO.)		LOT NO.	DATE
145104			
Approved For Release 1999/09/20 : CIA-RDP78-05867A000100830021-0			
AREA (ANS NO.)	COUNTRY	PROVINCE	PLACE
40	ETHIOPIA		JARDO
GEOGRAPHIC COORDINATES		MAP REFERENCE	
11 58 N 41 15 E		C FILE	
TITLE			
DATE OF PICTURE		STATINTL	
1944		[REDACTED]	
CLASSIFICATION			
OUO			
CAPTIONED BY		VERIFIED BY	
[Signature]		[Signature]	
FORM NO. 104 SEP 1948			
Approved For Release 1999/09/20 : CIA-RDP78-05867A000100330021-0			
CAPTION REPORT			

CIA (PHOTO ACCESSION NO.)

145105

LOT NO.

DATE

AREA (NAME NO.)

40

ETHIOPIA

PROVINCE

PLACE

JARDO

GEOGRAPHIC COORDINATES

11 58 N 41 15 E

MAP REFERENCE

C FILE

TITLE

ADDIS ABABA ASSAB ROAD IN BACKGROUND.

DATE OF PICTURE

1944

STATINTL

CLASSIFICATION

OUO

CAPTIONED BY

[Signature]

VERIFIED BY

FORM NO. 1 SEP 1949

Approved For Release 1999/09/20 : CIA-RDP78-05867A000100330021-0

CAPTION REPORT

CIA (PHOTO ACCESSION NO.)		LOT NO.		DATE	
145106		D 2634		30 Nov 57	
AREA APPROVED FOR RELEASE 1999/09/20 : CIA-RDP78-05867A000100330021-0		COUNTRY		PROVINCE	
40		ETHIOPIA			
GEOGRAPHIC COORDINATES			MAP REFERENCE		
TITLE					
MELI RIVER CROSSING ON ADDIS ABABA - ASSAB ROAD (11 22 N 40 47 E)					
STATINTL					
DATE OF PICTURE		[REDACTED]			
1944					
CLASSIFICATION					
OUO					
CAPTIONED BY			VERIFIED BY		
[Signature]					
Approved For Release 1999/09/20 : CIA-RDP78-05867A000100330021-0					
FORM NO. 60-53 SEP 1942					
CAPTION REPORT					

CIA (PHOTO ACCESSION NO.)		LOT NO.	DATE
Approved For Release 1999/09/20 : CIA-RDP78-05867A000100330021-0		145187	Nov 57
AREA (TRANS NO.)	COUNTRY	PROVINCE	PLACE
HO	ETHIOPIA		
GEOGRAPHIC COORDINATES		MAP REFERENCE	
TITLE			
ROAD BETWEEN ADDIS ABABA AND JIMA, WEST OF PAVED SECTION NEAR ADDIS ABABA.			
STATINTL			
DATE OF PICTURE	[REDACTED]		
1944			
CLASSIFICATION			
OUO			
CAPTIONED BY		VERIFIED BY	
[Signature]			
Approved For Release 1999/09/20 : CIA-RDP78-05867A000100330021-0			
FORM NO. 60-53 SEP 1948			
CAPTION REPORT			

CIA (PHOTO ACCESSION NO.)		LOT NO.	DATE
Approved For Release 1999/09/20 : CIA-RDP78-05867A000100330021-0			Nov. 57 C
AREA (AMS NO.)	COUNTRY	PROVINCE	PLACE
40	ETHIOPIA		
GEOGRAPHIC COORDINATES		MAP REFERENCE	
TITLE			
OMO RIVER VALLEY FROM ADDIS ABABA - JIMA ROAD.			
DATE OF PICTURE		STATINTL	
1944		[REDACTED]	
CLASSIFICATION			
OUO			
CAPTIONED BY		VERIFIED BY	
[Signature]			
Approved For Release 1999/09/20 : CIA-RDP78-05867A000100330021-0			
FORM NO. 60-53 SEP 1948			
CAPTION REPORT			

CIA (PHOTO ACCESSION NO.)		LOT NO.	DATE
145110			2005
Approved For Release 1999/09/20 : CIA-RDP78-05867A000100330021-0			
AREA (AMS NO.)	COUNTRY	PROVINCE	PLACE
40	ETHIOPIA		JIMA
GEOGRAPHIC COORDINATES		MAP REFERENCE	
07 40 N 36 50 E		C FILE	
TITLE			
DESERTED BUILDINGS BUILT BY ITALIANS.			
STATINTL			
DATE OF PICTURE			
1944			
CLASSIFICATION	040		
CAPTIONED BY	VERIFIED BY		
Approved For Release 1999/09/20 : CIA-RDP78-05867A000100330021-0			
FORM NO. SEP 1948 60-53	CAPTION REPORT		

CIA (PHOTO ACCESSION NO.)		LOT NO.	DATE
145134		78-05867	A000100330021-001-57
AREA (RMS NO.)	COUNTRY	PROVINCE	PLACE
40	ETHIOPIA		JIMA
GEOGRAPHIC COORDINATES		MAP REFERENCE	
07 40 N 36 50 E		C FILE	
TITLE			
MAIN STREET.			
STATINTL			
DATE OF PICTURE	1944		
CLASSIFICATION	OUO		
CAPTIONED BY	VERIFIED BY		
Approved For Release 1999/09/20 : CIA-RDP78-05867A000100330021-0			
FORM NO. 80-53 SEP 1948	CAPTION REPORT		

CIA PHOTO ACCESSION NO. 1451		LOT NO.	DATE	
Approved For Release 1999/09/20 : CIA-RDP78-05867A000100330021-0		CIA-RDP78-05867A000100330021-0	160.574	C
AREA (AMS NO.)	COUNTRY	PROVINCE	PLACE	
	HO ETHIOPIA		JIMA	
GEOGRAPHIC COORDINATES		MAP REFERENCE		
07 40 N 36 50 E		C FILE		
TITLE				
ITALIAN-BUILT STORES, USED AS WAREHOUSES.				
DATE OF PICTURE		STATINTI		
1944		[REDACTED]		
CLASSIFICATION				
040				
CAPTIONED BY		VERIFIED BY		
[Signature]		[Signature]		
Approved For Release 1999/09/20 : CIA-RDP78-05867A000100330021-0				
FORM NO. 60-53 SEP 1948				
CAPTION REPORT				



CIA PHOTO ACCESSION NO. 145112		LOT NO.	DATE 33002101.54
Approved For Release 1999/09/20 : CIA-RDP78-05867A000100330021-0		CIA RDP 78-05867A	000100330021-0 V. 54
AREA (FANS NO.) 40	COUNTRY ETHIOPIA	PROVINCE	PLACE JINA
GEOGRAPHIC COORDINATES 07 40 N 36 50 E		MAP REFERENCE C FILE	
TITLE			
MAIN STREET.			
DATE OF PICTURE 1944		STATINTL	
[REDACTED]			
CLASSIFICATION 040			
CAPTIONED BY [Signature]		VERIFIED BY	
Approved For Release 1999/09/20 : CIA-RDP78-05867A000100330021-0			
FORM 80-53 SEP 1948			
CAPTION REPORT			

CIA (PHOTO ACCESSION NO.)		LOT NO.		DATE	
145113		D-374		23 Nov 54	
AREA APPROVED FOR RELEASE 1999/09/20 : CIA-RDP78-05867A000100330021-0		COUNTRY		PROVINCE	
40 ETHIOPIA					
GEOGRAPHIC COORDINATES			MAP REFERENCE		
TITLE					
ROAD BETWEEN JIMA AND JHAGE.					
DATE OF PICTURE					
1944		STATINTI			
CLASSIFICATION					
DLPO					
CAPTIONED BY			VERIFIED BY		
Approved For Release 1999/09/20 : CIA-RDP78-05867A000100330021-0					
FORM NO. 60-53 SEP 1945					
CAPTION REPORT					

CIA (PHOTO ACCESSION NO.)		LOT NO.	DATE	
145114			23 Nov. 54	(C)
AREA (PAR. NO.)	40	COUNTRY	ETHIOPIA	PROVINCE
GEOGRAPHIC COORDINATES		PLACE		
07 31 N 36 30 E		SHABE		
MAP REFERENCES		NIS		
TITLE				
MAIN STREET.				
DATE OF PICTURE				
1954		[REDACTED]		
CLASSIFICATION				
STATINTL				
CAPTIONED BY		VERIFIED BY		
OCG		[REDACTED]		
FORM Approved For Release 1999/09/20 : CIA-RDP78-05867A000100330021-0				
SEP 1948 60-53				
CAPTION REPORT				

CIA (PHOTO ACCESSION NO.)		LOT NO.		DATE	
Approved For Release 1999/09/20 : CIA-RDP78-05867A000100330021-0		145136		23 Nov 54	
AREA (AMS NO.)	COUNTRY	PROVINCE	PLACE		
40	ETHIOPIA				
GEOGRAPHIC COORDINATES			MAP REFERENCE		
TITLE					
GOJAB RIVER AT 07 25 N 36 26 E					
ON ROAD BETWEEN SHIBE AND BONGA.					
STATINTL					
DATE OF PICTURE		[REDACTED]			
1944					
CLASSIFICATION					
040					
CAPTIONED BY			VERIFIED BY		
[Signature]			[Signature]		
Approved For Release 1999/09/20 : CIA-RDP78-05867A000100330021-0					
FORM NO. SEP 1948 80-53					
CAPTION REPORT					

CIA (PHOTO ACCESSION NO.)		LOT NO.		DATE	
145117				2003 Nov. 5/ C	
Approved For Release 1999/09/20 : CIA-RDP78-05867A000100330021-0					
AREA (RMS NO.)	COUNTRY	PROVINCE	PLACE		
40	ETHIOPIA				
GEOGRAPHIC COORDINATES			MAP REFERENCE		
TITLE					
GOSJAB RIVER AT 07 25 N. 36 26 E					
ON ROAD BETWEEN SHAGE AND BONGA.					
STATINTL					
DATE OF PICTURE		[REDACTED]			
1944					
CLASSIFICATION					
000					
CAPTIONED BY			VERIFIED BY		
[Signature]					
Approved For Release 1999/09/20 : CIA-RDP78-05867A000100330021-0					
FORM NO. 60-53 SEP 1948					
CAPTION REPORT					

CIA PHOTO ACCESSION NO. 1 145118	LOT NO.	DATE 2/7/44	APPROVED FOR RELEASE 1999/09/20 : CIA-RDP78-05867A000100330021-0 Nor. 54 <input checked="" type="checkbox"/>
40	COUNTRY ETHIOPIA	PROVINCE	PLACE MATAACA (NR)
GEOGRAPHIC COORDINATES 10 00 N 40 31 E		MAP REFERENCE MAP BRANCH	
TITLE ROAD BETWEEN MIESSO AND GAWANI.			
DATE OF PICTURE 1944	STATINTL 		
CLASSIFICATION O LIO			
CAPTIONED BY 	VERIFIED BY		
FORM Approved For Release 1999/09/20 : CIA-RDP78-05867A000100330021-0 SEP 1948 60.53			
CAPTION REPORT			

CIA (PHOTO ACCESSION NO.) 145119		LOT NO. D-2674	DATE 20 Nov 57
AREA 040	COUNTRY ETHIOPIA	PROVINCE	PLACE GAWANI (NR)
GEOGRAPHIC COORDINATES 10 10 N 40 39 E		MAP REFERENCE NIS	
TITLE [CAMP ON] DANAKIL DESERT AREA.			
DATE OF PICTURE 1944		STATINTL [REDACTED]	
CLASSIFICATION 040			
CAPTIONED BY [Signature]		VERIFIED BY	
FORM 1 Approved For Release 1999/09/20 : CIA-RDP78-05867A000100330021-0 SEP 1948 60-53			
CAPTION REPORT			

CIA PHOTO ACCESSION NO. 143121	LOT NO.	DATE 036002/Nov. 54
AREA FILE NO. 40	COUNTRY ETHIOPIA	PROVINCE
GEOGRAPHIC COORDINATES 10 10 N 40 39 E	MAP REFERENCE NIS	PLACE GAWANI (NR)
TITLE AWASH RIVER A SHORT DISTANCE BELOW GAWANI FORD.		
DATE OF PICTURE 1944	STATINTI	
CLASSIFICATION C U O	[REDACTED]	
CAPTIONED BY [Signature]	VERIFIED BY	
Approved For Release 1999/09/20 : CIA-RDP78-05867A000100330021-0		
FORM 1 SEP 1948 60-53		
CAPTION REPORT		


CIA PHOTO ACCESSION NO. 1		LOT NO.	DATE
1451		10083002	Nov. 54
Approved For Release 1999/09/20 : CIA-RDP78-05867A000100330021-0			
AREA (AMS NO.)	COUNTRY	PROVINCE	PLACE
40	ETHIOPIA		SAWANI (NR)
GEOGRAPHIC COORDINATES		MAP REFERENCE	
10 10 N 40 39 E		N15	
TITLE			
AWASH RIVER AT SAWANI FORD.			
DATE OF PICTURE			
1944		STATINTI	
CLASSIFICATION			
OUO			
CAPTIONED BY		VERIFIED BY	
[Signature]			
Approved For Release 1999/09/20 : CIA-RDP78-05867A000100330021-0			
FORM NO. 60-53 SEP 1948			
CAPTION REPORT			

CIA PHOTO ACCESSION NO. 1 145123		LOT NO.	DATE
Approved For Release 1999/09/20 : CIA-RDP78-05867A000100330021-0		D-84704	Nov. 54
AREA	COUNTRY	PROVINCE	PLACE
40	ETHIOPIA		GAWANI (NR)
GEOGRAPHIC COORDINATES		MAP REFERENCE	
10 10 N 40 39 E		N/S	
TITLE			
AWASH RIVER.			
DATE OF PICTURE			
1954		[REDACTED]	
CLASSIFICATION			
OUO			
CAPTIONED BY		VERIFIED BY	
[Signature]			
Approved For Release 1999/09/20 : CIA-RDP78-05867A000100330021-0			
FORM NO. 60-53 SEP 1948			
CAPTION REPORT			

CIA (PHOTO ACCESSION NO.)		LOT NO.		DATE	
145124				09/01/54	
Approved For Release 1999/09/20 : CIA-RDP78-05867A000100330021-0		CITY		C	
AREA (PANS NO.)	COUNTRY	PROVINCE	PLACE		
40	ETHIOPIA		ADDIS ABABA		
GEOGRAPHIC COORDINATES		MAP REFERENCE			
09 02 N 38 42 E		C FILE			
TITLE					
BACKYARDS OF HOUSES IN RESIDENTIAL DISTRICT.					
DATE OF PICTURE		STATINTI			
1944		[REDACTED]			
CLASSIFICATION					
000					
CAPTIONED BY			VERIFIED BY		
[Signature]					
Approved For Release 1999/09/20 : CIA-RDP78-05867A000100330021-0					
FORM 750 60-53 SEP 1948					
CAPTION REPORT					

CIA I PHOTO ACCESSION NO. 1		LOT NO.	DATE
145125			
Approved For Release 1999/09/20 : CIA-RDP78-05867A000100330021-0			
AREA	COUNTRY	PROVINCE	PLACE
40	ETHIOPIA		ADDIS ABABA
GEOGRAPHIC COORDINATES		MAP REFERENCE	
09 02 N 38 42 E		C FILE	
TITLE			
POLICE HEADQUARTERS.			
STATINTL			
DATE OF PICTURE	[REDACTED]		
1944			
CLASSIFICATION	OUO		
CAPTIONED BY	[Signature]		
VERIFIED BY			
Approved For Release 1999/09/20 : CIA-RDP78-05867A000100330021-0			
FORM NO. 80-53 SEP 1948	CAPTION REPORT		

CIA PHOTO ACCESSION NO. 1 145126		LOT NO.	DATE
Approved For Release 1999/09/20 : CIA-RDP78-05867A000100330021-0		40	Nov. 54
AREA	COUNTRY	PROVINCE	PLACE
	ETHIOPIA		ADDIS ABABA (NR)
GEOGRAPHIC COORDINATES		MAP REFERENCE	
09 02 N 38 42 E		C FILE	
TITLE			
STRAW STACKS ON FARM ON JIMA ROAD.			
EUCALYPTUS TREES AT RIGHT.			
DATE OF PICTURE		STATINTI	
1944		[REDACTED]	
CLASSIFICATION			
OUO			
CAPTIONED BY		VERIFIED BY	
[Signature]			
FORM Approved For Release 1999/09/20 : CIA-RDP78-05867A000100330021-0			
SEP 1948 60-53			
CAPTION REPORT			

CIA PHOTO ACCESSION NO. 1 145127	LOT NO. G-3027	DATE 24 Nov. 1954
Approved For Release 1999/09/20 : CIA-RDP78-05867A00010033002-0 4N	USSR	OKRAINIAN SSR
GEOGRAPHIC COORDINATES 50:00 N 36:15 E	PROVINCE	PLACE KHARKOV
TITLE KHARKOV BEARING PLANT. MAIN CONVEYOR IN POLISHING AND ASSEMBLY SHOP.	MAP REFERENCE	C-FILE
DATE OF PICTURE	STATINTL	
CLASSIFICATION OUO		
CLASSIFIED BY one	VERIFIED BY	
FORM 1041 SEP 1948	Approved For Release 1999/09/20 : CIA-RDP78-05867A000100330021-0	
CAPTION REPORT		

CIA PHOTO ACCESSION NO. 165124		LOT NO.	DATE
Approved For Release 1999/09/20 : CIA-RDP78-05867A000100330021-0		CIA-RDP78-05867A000100330021-0	20 NOV 54
AREA (AMS NO.)	COUNTRY	PROVINCE	PLACE
441L	CHINA	LIAONING	AN-SHAN
GEOGRAPHIC COORDINATES		MAP REFERENCE	
41 07 N 122 57 E		C	
TITLE			
WOMEN WELDERS ON ROOF OF NEW WORKSHOP OF AN-SHAN IRON AND STEEL COMPANY.			
DATE OF PICTURE		SOURCE OF PICTURE	
-		STATINTL	
CLASSIFICATION			
OUO			
CAPTIONED BY		VERIFIED BY	
ETS		Approved For Release 1999/09/20 : CIA-RDP78-05867A000100330021-0	
FORM NO. 60-53			
SEP 1948			
CAPTION REPORT			

CIA (PHOTO ACCESSION NO.)		LOT NO.	DATE
145124			Nov. 54
AREA (RMS NO.)	COUNTRY	PROVINCE	PLACE
27N	USSR/N. EUROPEAN RSFSR	MOSCOW OBLAST	MOSCOW
GEOGRAPHIC COORDINATES		MAP REFERENCE	
55 45 N 37 35 E		C-FILE	
TITLE			
NIGHT CELEBRATION. OLD C. ZAR STABLES			
IN FOREGROUND - NOW USED AS GARAGE FOR			
KREMLIN.			
DATE OF PICTURE		25X1A	
MAY 1953		[REDACTED]	
CLASSIFICATION			
SECRET			
CAPTIONED BY		VERIFIED BY	
[REDACTED]		[REDACTED]	
Approved For Release 1999/09/20 : CIA-RDP78-05867A000100330021-0			
FORM NO. 1 SEP 1948 80-53			
CAPTION REPORT			

CIA PHOTO ACCESSION NO. 145131		LOT NO. 955	DATE Nov. 54
Approved For Release 1999/09/20 : CIA-RDP78-05867A0001001200			
AREA (AMS NO.)	COUNTRY	PROVINCE	PLACE
27N	USSR/N.EUROPEAN RSFSR	MOSCOW OBLAST	MOSCOW
GEOGRAPHIC COORDINATES		MAP REFERENCE	
55 45 N 37 35 E		C-FILE	
TITLE			
FROM AUSTRALIAN EMBASSY ON SADOVA			
SAMOTECHNAYA STREET. PROBABLY SCHOOL FOR			
ARMY OFFICERS IN FOREGROUND.			
DATE OF PICTURE		SOURCE OR PARTIAL	
Nov. 1953		25X1A	
CLASSIFICATION			
SECRET			
CAPTIONED BY		VERIFIED BY	
Approved For Release 1999/09/20 : CIA-RDP78-05867A000100330021-0		M	
FORM 80-53 SEP 1948			
CAPTION REPORT			

CIA (PHOTO ACCESSION NO.)		LOT NO.		DATE	
145132		953		2 Nov. 54	
Approved For Release 1999/09/20 : CIA-RDP78-05867A00010033002					
AREA (AMS NO.)	COUNTRY	PROVINCE	PLACE		
27N	USSR	N. EUROPEAN RSFSR	MOSCOW OBLAST MOSCOW		
GEOGRAPHIC COORDINATES				MAP REFERENCE	
55 45 N 37 35 E				C-FILE	
TITLE					
FROM LENIN HILLS NEAR MOSCOW UNIVERSITY.					
DATE OF PICTURE		SUMMARY OF PICTURE			
Nov. 1953		25X1A [REDACTED]			
CLASSIFICATION					
SECRET #9					
CAPTIONED BY			VERIFIED BY		
Approved For Release 1999/09/20 : CIA-RDP78-05867A00010033002			[Signature]		
FORM NO. 60-53 SEP 1948					
CAPTION REPORT					