

CIA PHOTO ACCESSION NO. 144733		LOT NO. 6-3021	DATE
Approved For Release 1999/09/20 : CIA-RDP78-05867A000100330018-4			
AREA (ANSI Z39.18)	COUNTRY	PROVINCE	PLACE
73U	BURMA	PEGU	RANGOON
GEOGRAPHIC COORDINATES		MAP REFERENCE	
16 47N 96 10E		C FILE	
TITLE			
HOTEL ON PHYARE STREET.			
DATE OF PICTURE		SOURCE OF PICTURE	
1953			
CLASSIFICATION			
STATINTL			
CAPTIONED BY		VERIFIED BY	
FPR			
Approved For Release 1999/09/20 : CIA-RDP78-05867A000100330018-4			
FORM NO. 60-53 SEP 1948			
CAPTION REPORT			

C/A PHOTO ACCESSION NO. 146734		LOT NO. 6-2021	DATE 15 NOV 1954
Approved For Release 1999/09/20 : CIA-RDP78-05867A000100330018-4			
AREA (AMS NO.) 73U	COUNTRY BURMA	PROVINCE PEGU	CITY RANGOON
GEOGRAPHIC COORDINATES 16 47N 96 10E		MAP REFERENCE G FILE	
TITLE PAGODA ROAD. SHWEDAGON PAGODA IN BACKGROUND. ARMY INSTALLATION AT RIGHT.			
DATE OF PICTURE 1953		SOURCE OF PICTURE	
CLASSIFICATION STATINTL			
CAPTURED BY FPR		VERIFIED BY	
Approved For Release 1999/09/20 : CIA-RDP78-05867A000100330018-4			
FORM NO. 1 SEP 1948 60-53			
CAPTION REPORT			

CIA PHOTO ACCESSION NO. 1 144735	LOT NO. 8-2024	DATE 15 Nov 1953
AREA (A) 790	COUNTRY BURMA	PROVINCE PEGU
GEOGRAPHIC COORDINATES 16 N 96 10E		MAP REFERENCE C FILE
TITLE BURMA TRANSLATION SOCIETY BUILDINGS (PRINTERS) ON PRIME ROAD.		
DATE OF PICTURE 1953	SOURCE OF PICTURE	
CLASSIFICATION OUO		
CAPTIONED BY FPR		VERIFIED BY
FORM NO. 100-153 SEP 1948		

Approved For Release 1999/09/20 : CIA-RDP78-05867A000100330018-4

CAPTION REPORT

CIA (PHOTO ACCESSION NO.)		LOT NO.	DATE
144736			15 Nov 1953
AREA (APPROVED FOR RELEASE 1999/09/20 - CIA-RDP78-05867A000100330018-4)	COUNTRY	PROVINCE	CITY
730	BURMA	PEGU	HAONOON
GEOGRAPHIC COORDINATES		MAP REFERENCE	
15 41N 96 10E		G FILE	
TITLE			
BURMA TRANSLATION SOCIETY BUILDINGS (PRINTERS)			
ON PRIME ROAD. NEW PRESS BUILDING IN			
RIGHT BACKGROUND.			
DATE OF PICTURE		SOURCE OF PICTURE	
1953			
STATINTL			
CLASSIFICATION			
OUO			
CAPTIONED BY		VERIFIED BY	
FPR			
FORM NO. 1055 SEP 1948			
Approved For Release 1999/09/20 : CIA-RDP78-05867A000100330018-4			
CAPTION REPORT			

CIA PHOTO ACCESSION NO. 7 764737		LOT NO. 6-202	DATE 15 Nov 1958
Approved For Release 1999/09/20 : CIA-RDP78-05867A000100330018-4			
AREA (ANSI NO.) TJU	COUNTRY BURMA	PROVINCE YESU	PLACE MANSON
GEOGRAPHIC COORDINATES 16 47N 96 10E		MAP REFERENCE C FILE	
TITLE ENTRANCE TO BURMA TRANSLATION SOCIETY BUILDINGS (PRINTERS).			
DATE OF PICTURE 1958		SOURCE OF PICTURE	
CLASSIFICATION STATINTL			
CAPTURED BY OUO		VERIFIED BY	
Approved For Release 1999/09/20 : CIA-RDP78-05867A000100330018-4			
FORM NO. 60-53 SEP 1944			
CAPTION REPORT			

CIA PHOTO ACCESSION NO. 164738		LOT NO. 5-378	DATE 15 Nov 1953
AREA (ANSWER)	COUNTRY	PROVINCE	PLACE
730	BURMA	PEGO	SANGON
GEOGRAPHIC COORDINATES		MAP REFERENCE	
16 27N 96 10E		C FILE	
TITLE			
ELECTRIC POWER BOOSTER STATION ON			
PROME ROAD AT HANTHAUDDY ROAD.			
DATE OF PICTURE		SOURCE OF PICTURE	
1953			
CLASSIFICATION			
STATINTL			
CAPTIONED BY		VERIFIED BY	
FPR			
Approved For Release 1999/09/20 : CIA-RDP78-05867A000100330018-4			
FORM NO. 60-53 SEP 1948			
CAPTION REPORT			

CIA PHOTO ACCESSION NO. 144739		LOT NO. 6-2021	DATE 15 Nov 1954
Approved For Release 1999/09/20 : CIA-RDP78-05867A000100330018-4			
AREA (ANSI) 73U	COUNTRY BURMA	PROVINCE PEGU	PLACE RANGOON
GEOGRAPHIC COORDINATES 16 47N 96 10E		MAP REFERENCE C FILE	
TITLE ELECTRIC POWER BOOSTER STATION AT INTERSECTION OF HANTHAWADDY ROAD WITH PROME ROAD (LEFT).			
DATE OF PICTURE 1953	SOURCE OF PICTURE		
CLASSIFICATION STATINTL			
OJO			
CAPTIONED BY FR		VERIFIED BY	
Approved For Release 1999/09/20 : CIA-RDP78-05867A000100330018-4			
FORM NO. 53 SEP 1948			
CAPTION REPORT			

CIA PHOTO ACCESSION NO.	LOT NO.	DATE
144740	G-2021	15 Nov 1951
AREA (COUNTRY)	PROVINCE	PLACE
73U	BURMA	RANGOON
GEOGRAPHIC COORDINATES	MAP REFERENCE	
16 47N 96 10E	C FILE	
TITLE		
RANGOON GENERAL HOSPITAL. TRASH IN FOREGROUND.		
DATE OF PICTURE	SOURCE OF PICTURE	
1953		
CLASSIFICATION		
STATINTL		
CAPTIONED BY		
FPR		
VERIFIED BY		
FORM NO. 1 SEP 1946		
Approved For Release 1999/09/20 : CIA-RDP78-05867A000100330018-4		
CAPTION REPORT		

CIA PHOTO ACCESSION NO. 144741		LOT NO. 6-2024	DATE 15 Nov 1953
AREA (ANS NO.) 72U	COUNTRY BURMA	PROVINCE PEGU	PLACE POUNDOEN
GEOGRAPHIC COORDINATES 16 47N 96 10E		MAP REFERENCE C FILE	
TITLE SERRINTO VILLA, HEADQUARTERS OF BURMA TRANSLATION SOCIETY (PRINTERS).			
DATE OF PICTURE 1953		SOURCE OF PICTURE	
STATINTL			
CLASSIFICATION OUO			
CAPTIONED BY FPR		VERIFIED BY	
FORM NO. Approved For Release 1999/09/20 : CIA-RDP78-05867A000100330018-4			
SEP 1948 60-53 CAPTION REPORT			

CIA PHOTO ACCESSION NO. 144742		LOT NO. C-7021		DATE 15 Nov 1953	
AREA (COUNTRY) 730		COMBAT AREA BURMA		PROVINCE PEGU	
GEOGRAPHIC COORDINATES 16 47N 96 10E		PLACE RANGOON			
TITLE HARBOR FROM STRAND HOTEL.		MAP REFERENCE C FILE			
DATE OF PICTURE 1953		SOURCE OF PICTURE			
STATINTL					
CLASSIFICATION OUD		[REDACTED]			
CAPTIONED BY FPR		VERIFIED BY			
FORM NO. 10 SEP 1948		Approved For Release 1999/09/20 : CIA-RDP78-05867A000100330018-4			
CAPTION REPORT					

CIA PHOTO ACCESSION NO. 1 144743		LOT NO. 6-200	DATE 17 May 1953
AREA (ANSI) 730	COUNTRY BURMA	PROVINCE PEGU	PLACE RANGOON
GEOGRAPHIC COORDINATES 16 47N 96 10E		MAP REFERENCE C FILE	
TITLE ROYAL LAKE IN RIGHT BACKGROUND. PEACE PAGODA IN CENTER.			
DATE OF PICTURE 1953		SOURCE OF PICTURE	
CLASSIFICATION OUO			
CAPTIONED BY FPR		VERIFIED BY	
FORM NO. 10 SEP 1948 Approved For Release 1999/09/20 : CIA-RDP78-05867A000100330018-4			
CAPTION REPORT			

CIA PHOTO ACCESSION NO. 1 144730		LOT NO. 9-200	DATE 15 Nov 1964
Approved For Release 1999/09/20 : CIA-RDP78-05867A000100330018-4			
AREA (AMS NO.) 730	COUNTRY BURMA	PROVINCE PEGU	CITY BANGON
GEOGRAPHIC COORDINATES 16 47N 95 10E		MAP REFERENCE C FILE	
TITLE ROYAL LAKE IN RIGHT BACKGROUND. PEACE PAGODA IN CENTER.			
DATE OF PICTURE 1963		SOURCE OF PICTURE	
CLASSIFICATION OUO			
STATINTL			
FORMED BY FPR		VERIFIED BY	
Approved For Release 1999/09/20 : CIA-RDP78-05867A000100330018-4			
FORM NO. 60-53 SEP 1948			
CAPTION REPORT			

CIA PHOTO ACCESSION NO. 1 Approved For Release 1999/09/20 : CIA-RDP78-05867A000100330018-4		LOT NO. 6-2024	DATE 15 NOV 1954
AREA (AMS NO.) 73U	COUNTRY BURMA	STATE PEGU	CITY BANGON
GEOGRAPHIC COORDINATES 16 47N 96 10E		MAP REFERENCE C FILE	
TITLE ENTRANCE TO SHWEDAGON PAGODA FROM USWARA ROAD.			
DATE OF PICTURE 1953		SOURCE OF PICTURE	
CLASSIFICATION OUO			
APPROVED BY TR		VERIFIED BY	
Approved For Release 1999/09/20 : CIA-RDP78-05867A000100330018-4			
FORM NO. 60-53 CAPTION REPORT			

C

CIA PHOTO ACCESSION NO. 1 144745		LOT NO. 8-2021	DATE 15 MAR 1951
AREA (ANS NO.) 15N		PROVINCE PEOU	PLACE BANBON
GEOGRAPHIC COORDINATES 16 47N 96 10E		MAP REFERENCE C FILE	
TITLE ALLEY OFF MERCHANT STREET.			
DATE OF PICTURE 1953		SOURCE OF PICTURE	
CLASSIFICATION OUO		STATINTL	
CAPTIONED BY FFR		VERIFIED BY	
FORM NO. 1 SEP 1947		Approved For Release 1999/09/20 : CIA-RDP78-05867A000100330018-4	
CAPTION REPORT			

CIA PHOTO ACCESSION NO. 1 144746		LOT NO. 6-202	DATE 1952
AREA (ANS NO.) 130		PROVINCE PEGU	PLACE BANBOON
GEOGRAPHIC COORDINATES 16 47N 96 10E		MAP REFERENCE G FILE	
TITLE MERCHANT STREET.			
DATE OF PICTURE 1952		SOURCE OF PICTURE	
CLASSIFICATION OUO		STATINTL	
CAPTIONED BY FPR		VERIFIED BY	
FORM NO. 1 SEP 1944			

Approved For Release 1999/09/20 : CIA-RDP78-05867A000100330018-4

Approved For Release 1999/09/20 : CIA-RDP78-05867A000100330018-4

CAPTION REPORT

CIA PHOTO ACCESSION NO. 1 144747		LOT NO.	DATE
AREA (ANS NO.) 16 470 95 10E		PROVINCE PEGU	PLACE BANBODH
GEOGRAPHIC COORDINATES		MAP REFERENCE C FILE	
TITLE MERCHANT STREET.			
DATE OF PICTURE 1953		SOURCE OF PICTURE	
CLASSIFICATION OUO		STATINTL	
CAPTIONED BY FPR		[REDACTED]	
FORM NO. 104 SEP 1948		APPROVED FOR RELEASE 1999/09/20 : CIA-RDP78-05867A000100330018-4	

Approved For Release 1999/09/20 : CIA-RDP78-05867A000100330018-4

CAPTION REPORT

SECTION NO. 1
AREA AND SUBJECT **144748** LOT NO. **144748**
APPROVED FOR RELEASE 1999/09/20 : CIA-RDP78-05867A000100330018-4
GEOGRAPHIC COORDINATES **16 41N 56 10E** PROVINCE **PEGU** DATE **17 NOV 1954** PLACE **BANBOON**

TITLE
SULE PAGODA IN BACKGROUND FROM NORTH NEAR INTERSECTION OF SULE PAGODA ROAD WITH RAILROAD.
MAP REFERENCE **C FILE**

DATE OF PICTURE **1954** SOURCE OF PICTURE

CLASSIFICATION **OUU** STATINTL
CAPTIONED BY **FPR**

FORM NO. 60-53
SEP 1948
APPROVED FOR RELEASE 1999/09/20 : CIA-RDP78-05867A000100330018-4
CAPTION REPORT

CAPTIONED BY **FPR**

CIA PHOTO ACCESSION NO. 1 144749	LOT NO. G-2024	DATE 15 NOV 1954
AREA 73U	COUNTRY BURMA	CITY PEGU
GEOGRAPHIC COORDINATES 16 47N 96 10E		MAP REFERENCE C FILE
TITLE HARBOR IN FRONT OF STRAND HOTEL.		
DATE OF PICTURE 1953	SOURCE OF PICTURE	
CLASSIFICATION OUO		
CAPTIONED BY FPR	VERIFIED BY	
Approved For Release 1999/09/20 : CIA-RDP78-05867A000100330018-4 CAPTION REPORT		

CIA PHOTO ACCESSION NO. 1		LOT NO. 2-3023	DATE 15 NOV 1951
Approved For Release 1999/09/20 : CIA-RDP78-05867A000100330018-4			
AREA (ANS. NO.) 730	COUNTRY BURMA	PROVINCE PEGU	PLACE RANGOON
GEOGRAPHIC COORDINATES 16 47N 96 10E		MAP REFERENCE C FILE	
TITLE			
DATE OF PICTURE 1953		SOURCE OF PICTURE	
CLASSIFICATION STATINTL			
OUO [REDACTED]			
CAPTIONED BY FPR		VERIFIED BY	
Approved For Release 1999/09/20 : CIA-RDP78-05867A000100330018-4			
FORM NO. CAPTION REPORT			

CIA (PHOTO ACCESSION NO.) 664751		LOT NO. 8-2023	DATE 15 NOV 1973
Approved For Release 1999/09/20 : CIA-RDP78-05867A000100330018-4			
AREA (ANS NO.) 730	COUNTRY BURMA	PROVINCE PESU	PLACE KANGDON
GEOGRAPHIC COORDINATES 16 47N 96 10E		MAP REFERENCE C FILE	
TITLE ROYAL LAKES IN CENTER.			
DATE OF PICTURE 1973		SOURCE OF PICTURE	
CLASSIFICATION OUO			
CAPTIONED BY FPR		VERIFIED BY	
Approved For Release 1999/09/20 : CIA-RDP78-05867A000100330018-4			
FORM NO. 10-53			
CAPTION REPORT			

CIA PHOTO ACCESSION NO. 1		LOT NO.	DATE
Approved For Release 1999/09/20 : CIA-RDP78-05867A000100330018-4			15 NOV 1978
AREA (AMS NO. 1)	COUNTRY	PROVINCE	
730	BURMA	PEBU	RANGOON
GEOGRAPHIC COORDINATES		MAP REFERENCE	
16 47N 96 10E		C FILE	
TITLE			
CUSTOM HOUSE ON RANGOON RIVER.			
DATE OF PICTURE		SOURCE OF PICTURE	
1978			
CLASSIFICATION			
STATINTL			
CAPTURED BY		VERIFIED BY	
Approved For Release 1999/09/20 : CIA-RDP78-05867A000100330018-4			
FORM NO. 60-53 SEP 1948		CAPTION REPORT	

CIA PHOTO ACCESSION NO. 1		LOT NO. 2021	DATE 15 Nov 1954
Approved For Release 1999/09/20 : CIA-RDP78-05867A000100330018-4			
AREA (ANS NO.) 33U	COUNTRY BURMA	PROVINCE SHAN STATES	DISTRICT ... KALAW (FAA)
GEOGRAPHIC COORDINATES 20 38N 96 34E		MAP REFERENCE C	
TITLE FROM ROAD TO TAVUNGSI.			
DATE OF PICTURE 1953		SOURCE OF PICTURE	
CLASSIFICATION STATINTL OUO			
CAPTIONED BY FRR		VERIFIED BY	
Approved For Release 1999/09/20 : CIA-RDP78-05867A000100330018-4			
FORM NO. 60-53 SEP 1948			
CAPTION REPORT			

CIA PHOTO ACCESSION NO. 7 166754		LOT NO. 1002	DATE 15 Nov 1954
Approved For Release 1999/09/20 : CIA-RDP78-05867A000100330018-4			
AREA (LANS NO. 1) 20	COUNTRY BURMA	PROVINCE SHAN STATES	TOWNSHIP KALAW
GEOGRAPHIC COORDINATES 20 38N 96 39E		MAP REFERENCE C FILE	
TITLE			
DATE OF PICTURE 1953		SOURCE OF PICTURE	
CLASSIFICATION OUO			
CAPTIONED BY		VERIFIED BY	
Approved For Release 1999/09/20 : CIA-RDP78-05867A000100330018-4			
FORM NO. 60-53 SEP 1948			
CAPTION REPORT			

CIA (PHOTO ACCESSION NO.)		LOT NO.	DATE
Approved For Release 1999/09/20 : CIA-RDP78-05867A000100330018-4			13 Nov 1953
AREA NAME NO.	COUNTRY	PROVINCE	CITY
250	BURMA	SHAN STATES	KALAW
GEOGRAPHIC COORDINATES		MAP REFERENCE	
20 38N 96 34E		C FILE	
TITLE			
RAILROAD STATION.			
DATE OF PICTURE		SOURCE OF PICTURE	
1953			
CLASSIFICATION			
STATINTL			
CAPTURED BY		VERIFIED BY	
FAP			
Approved For Release 1999/09/20 : CIA-RDP78-05867A000100330018-4			
FORM NO. 60-53		CAPTION REPORT	
SEP 1948			

CYA PHOTO ACCESSION NO. 1 144756	LOT NO. 8-3024	DATE 13 Nov 1973
AREA NO. 1 230	COUNTRY BURMA	PROVINCE SHAN STATES
GEOGRAPHIC COORDINATES 20 38N 96 34E		MAP REFERENCE C FILE
TITLE		
DATE OF PICTURE 1973	SOURCE OF PICTURE	
CLASSIFICATION STATINTL		
CAPTIONED BY FPR	VERIFIED BY	
Approved For Release 1999/09/20 : CIA-RDP78-05867A000100330018-4		
FORM NO. 101 SEP 1948 EO-53		
CAPTION REPORT		

CIA PHOTO ACCESSION NO. 1 16757		LOT NO. 2-202	DATE 19 Nov 1953
Approved For Release 1999/09/20 : CIA-RDP78-05867A000100330018-4			
AREA (ANS NO. 1) B3	COUNTRY Burma	PROVINCE SHAN STATES	PLACE KALAW (NR)
GEOGRAPHIC COORDINATES 20 30N 96 34E		MAP REFERENCE C FILE	
TITLE RAILROAD BRIDGE UNDERWAY ON LINE TO TAUNG KYI.			
DATE OF PICTURE 1953		SOURCE OF PICTURE	
CLASSIFICATION STATINTL			
CAPTIONED BY 610			
Approved For Release 1999/09/20 : CIA-RDP78-05867A000100330018-4			
FOUO SEP 1948 60-53			
CAPTION REPORT			

CIA PHOTO ACCESSION NO. 144758		LOT NO. 6202	DATE 15 Nov 1951
Approved For Release 1999/09/20 : CIA-RDP78-05867A000100330018-4			
AREA (ANSI NO.) 23U	COUNTRY BURMA	PROVINCE SHAN STATES	PLACE KALAW
GEOGRAPHIC COORDINATES 20 30N 96 34E		MAP REFERENCE C FILE	
TITLE MAIN STREET.			
DATE OF PICTURE 1953		SOURCE OF PICTURE	
CLASSIFICATION STATINTL			
OUO			
CAPTIONED BY FPR		VERIFIED BY	
Approved For Release 1999/09/20 : CIA-RDP78-05867A000100330018-4			
FORM NO. 100-53 SEP 1946			
CAPTION REPORT			

PHOTO ACCESSION NO.	LOT NO.	DATE
144759	8-2021	15 Nov 1951
AREA	COUNTRY	PROVINCE
230	BURMA	SHAN STATES
GEOGRAPHIC COORDINATES		MAP REFERENCE
TITLE		
SHAN VILLAGE JUST WEST OF TAUNGGYI (20 47N 97 02E).		
DATE OF PICTURE	SOURCE OF PICTURE	
1952		
CLASSIFICATION	STATINTL	
OUO	[REDACTED]	
CAPTIONED BY	VERIFIED BY	
FPR		
FORM NO. 1 SEP 1948	Approved For Release 1999/09/20 : CIA-RDP78-05867A000100330018-4	
	CAPTION REPORT	

CIA PHOTO ACCESSION NO. 1		LOT NO. 8-221	DATE 15 May 1958
Approved For Release 1999/09/20 : CIA-RDP78-05867A000100330018-4			
AREA (ANS NO.) 23U	COUNTRY BURMA	PROVINCE SHAN STATES	TAUNG GYI
GEOGRAPHIC COORDINATES 20 47N 97 02E		MAP REFERENCE C	
TITLE GOVERNMENT HOTEL.			
DATE OF PICTURE 1958		SOURCE OF PICTURE	
STATINTL			
CLASSIFICATION ORO			
CAPTION BY SPR		VERIFIED BY	
Approved For Release 1999/09/20 : CIA-RDP78-05867A000100330018-4			
CAPTION REPORT			

CIA PHOTO ACCESSION NO. 1 44161		LOT NO. 5-22	DATE 15 Nov 1954
Approved For Release 1999/09/20 : CIA-RDP78-05867A000100330018-4			
AREA (AMS NO.) 23U	COUNTRY BURMA	PROVINCE SHAN STATES	MAP REFERENCE
GEOGRAPHIC COORDINATES			
TITLE ROAD BETWEEN KALAW (20 38N 96 34E) AND HEHO AIRPORT.			
DATE OF PICTURE 1953		SOURCE OF PICTURE	
CLASSIFICATION TOP SECRET			
STATINTL			
CAPTIONED BY		VERIFIED BY	
Approved For Release 1999/09/20 : CIA-RDP78-05867A000100330018-4			
CAPTION REPORT			
FORM NO. 60-53 SEP 1958			

CIA PHOTO ACCESSION NO. 144762		LOT NO. 6-2023	DATE 13 May 1948
Approved For Release 1999/09/20 : CIA-RDP78-05867A000100330018-4			
AREA (ANS NO.) 93U	COUNTRY BURMA	PROVINCE TENASSERIM	PLACE MERGUI
GEOGRAPHIC COORDINATES 98 36N 12 26E		MAP REFERENCE C	
TITLE BRITISH MERCHANT SHIP "METANG" FROM PENANG TO RANGOON COLLECTING RUBBER.			
DATE OF PHOTO 1948		SOURCE OF PICTURE	
STATINTL			
CLASSIFICATION 000 EPR			
CAPTIONED BY		VERIFIED BY	
Approved For Release 1999/09/20 : CIA-RDP78-05867A000100330018-4			
FORM NO. 40-53 SEP 1948		CAPTION REPORT	

CIA PHOTO ACCESSION NO. 144763		LOT NO. 6-200	DATE 16 May 1953
Approved For Release 1999/09/20 : CIA-RDP78-05867A000100330018-4			
AREA (AMS) 93U	COUNTRY BURMA	PROVINCE TENASSERIM	PLACE MERGUI
GEOGRAPHIC COORDINATES 98 36 N 12 26 E		MAP REFERENCE e	
TITLE			
DATE OF PICTURE 1953		SOURCE OF PICTURE	
CLASSIFICATION STATINTL			
CAPTION PR		VERIFIED BY	
Approved For Release 1999/09/20 : CIA-RDP78-05867A000100330018-4			
FORM NO. 60-53 SEP 1948			
CAPTION REPORT			

CIA REPORT ACCESSION NO. 144764		LOT NO. 6-2034	DATE
Approved For Release 1999/09/20 : CIA-RDP78-05867A000100330018-4			
AREA TRANS. 93U	COUNTRY BURMA	PROVINCE TENASSERIM	PLACE MERSUI
GEOGRAPHIC COORDINATES 98 36N 12 26E		MAP REFERENCE C	
TITLE BRITISH MERCHANT SHIP "METANG" ENROUTE FROM PENANG TO RANGOON, collecting rubber.			
DATE OF PICTURE 1953		SOURCE OF PICTURE STATINTL	
CLASSIFICATION OUU			
CAPTIONED BY FR		VERIFIED BY	
Approved For Release 1999/09/20 : CIA-RDP78-05867A000100330018-4			
FORM NO. 104N 60-53 SEP 1948			
CAPTION REPORT			

CIA PHOTO ACCESSION NO. 1476		LOT NO. 6-212	DATE 15 Nov 1953
Approved For Release 1999/09/20 : CIA-RDP78-05867A000100330018-4			
AREA (ANSI Z39.18)	COUNTRY	PROVINCE	PLACE
93U	BURMA	TENASSERIM	MOULMEIN
GEOGRAPHIC COORDINATES		MAP REFERENCE	
97 38N 16 30E		C	
TITLE			
DATE OF PICTURE		SOURCE OF PICTURE	
1953			
CLASSIFICATION			
STATINTL			
CAPTIONED BY FPR		VERIFIED BY	
Approved For Release 1999/09/20 : CIA-RDP78-05867A000100330018-4			
FORM NO. 60-53			
SEP 1948			
CAPTION REPORT			

CIA PHOTO ACCESSION NO. 144765		LOT NO. G-2024	DATE 16 Nov 1951
AREA TAKEN 930	COUNTRY BURMA	PROVINCE TENASSERIM	PLACE MOULMEIN
GEOGRAPHIC COORDINATES 97 30N 16 30E		MAP REFERENCE C	
TITLE			
DATE OF PICTURE 1953		SOURCE OF PICTURE	
CLASSIFICATION STATINTL			
CAPTIONED BY FPR		VERIFIED BY	
FORM NO. Approved For Release 1999/09/20 : CIA-RDP78-05867A000100330018-4			
SEP 1946			
CAPTION REPORT			

CIA PHOTO ACCESSION NO. 144767 LOT NO. 6-7023 DATE 16 May 1953

AREA (A) Approved For Release 1999/09/20 : CIA-RDP78-05867A000100330018-4

930 BURMA SHAN STATES SHWENYUAN

GEOGRAPHIC COORDINATES 20 39N 96 57E MAP REFERENCE LWAC 556

TITLE CANAL IN FOREGROUND RUNS SOUTH TO INLE LAKE.

DATE OF PICTURE 1953 SOURCE OF PICTURE

CLASSIFICATION STATINTL OUB

CAPTION FPA VERIFIED BY

FORM NO. 1 Approved For Release 1999/09/20 : CIA-RDP78-05867A000100330018-4 SEP 1946

CAPTION REPORT

CIA PHOTO ACCESSION NO. 144768		LOT NO. 0-2021		DATE 16 Nov 1958	
AREA MALAY		PROVINCE MALAYA		PLACE KEDAH	
GEOGRAPHIC COORDINATES 6 13N 100 23E		MAP REFERENCE WAC 859		PLACE ALOR STAR AIRPORT	
TITLE DIRT RUNWAY WITH STEEP BANK ON TAKEOFF.					
DATE OF PICTURE 1958		SOURCE OF PICTURE			
CLASSIFICATION STATINTL					
CAPTIONED BY FPR		VERIFIED BY			
FORM NO. 104 SEP 1948					
Approved For Release 1999/09/20 : CIA-RDP78-05867A000100330018-4					
CAPTION REPORT					

CIA (PHOTO ACCESSION NO.)		LOT NO.	DATE
Approved For Release 1986/09/20 : CIA-RDP78-05867A000100330018-4			
AREA (AMS) NO. 1	COUNTRY	PROVINCE	PLACE
AREA 114L	MALAYA	PENANG ISLAND	PENANG
GEOGRAPHIC COORDINATES		MAP REFERENCE	
5 25N 100 20E		C	
TITLE			
INCLINED RAILWAY.			
DATE OF PICTURE		SOURCE OF PICTURE	
1953		STATINTL	
CLASSIFICATION			
000			
CAPTIONED BY		VERIFIED BY	
FR			
Approved For Release 1999/09/20 : CIA-RDP78-05867A000100330018-4			
FORM NO. 1 SEP 1946 NO. 53			
CAPTION REPORT			

CIA PHOTO ACCESSION NO. 146776		LOT NO. 573084	DATE 18/10/1953
Approved For Release 1999/09/20 : CIA-RDP78-05867A000100330018-4			
AREA (ANSI NO.) 414L	COUNTRY MALAYA	PROVINCE PENANG ISLAND	PLACE PENANG
GEOGRAPHIC COORDINATES 5 25N 100 20E		MAP REFERENCE C	
TITLE INCLINED RAILWAY			
DATE OF PICTURE 1953		SOURCE OF PICTURE STATINTL	
CLASSIFICATION 200			
CAPTURED BY RP		VERIFIED BY	
Approved For Release 1999/09/20 : CIA-RDP78-05867A000100330018-4			
FORM NO. 60-53 SEP 1948		CAPTION REPORT	

CIA (PHOTO ACCESSION NO.) 14477		LOT NO.	DATE
Approved For Release 1999/09/20 : CIA-RDP78-05867A000100330018-4			
AREA (ANS NO.) 414	COUNTRY MALAYA	PROVINCE PENANG ISLAND	PLACE PENANG
GEOGRAPHIC COORDINATES 5 25N 100 20E		MAP REFERENCE C	
TITLE INCLINED RAILWAY.			
DATE OF PICTURE 1953		SOURCE OF PICTURE STATINTL	
CLASSIFICATION OUO			
CAPTIONED BY		VERIFIED BY	
Approved For Release 1999/09/20 : CIA-RDP78-05867A000100330018-4			
FORM NO. 60-53 SEP 1948		CAPTION REPORT	

GIA (PHOTO ACCESSION NO.)		LOT NO.	DATE
144773		60-3929	
Approved For Release 1999/09/20 : CIA-RDP78-05867A000100330018-4			
AREA (ANSI NO.)	COUNTRY	PROVINCE	PLACE
5L	THAILAND		BANGKOK
GEOGRAPHIC COORDINATES		MAP REFERENCE	
13 45 N 100 31 E		C	
TITLE			
ORIENTAL HOTEL,			
DATE OF PICTURE		SOURCE OF PICTURE	
1953		STATINTL	
CLASSIFICATION			
OUO			
CAPTIONED BY		VERIFIED BY	
FR			
Approved For Release 1999/09/20 : CIA-RDP78-05867A000100330018-4			
FORM NO. 60-53 SEP 1948			
CAPTION REPORT			

CIA PHOTO ACCESSION NO. 1 11773		LOT NO. 602024	DATE 18 Nov 1958
Approved For Release 1999/09/20 : CIA-RDP78-05867A000100330018-4			
AREA (AMS NO.) 5L	COUNTRY THAILAND	PROVINCE	PLACE BANGKOK
GEOGRAPHIC COORDINATES 13 45N 100 31E		MAP REFERENCE C	
TITLE From Princess Hotel.			
DATE OF PICTURE 1958		SOURCE OF PICTURE STATINTL	
CLASSIFICATION OUO			
CAPTURED BY		IDENTIFIED BY	
Approved For Release 1999/09/20 : CIA-RDP78-05867A000100330018-4			
FORM NO. 60-53 SEP 1948		CAPTION REPORT	

CIA (PHOTO ACCESSION NO.)		LOT NO.	DATE
Approved For Release 1999/09/20 : CIA-RDP78-05867A000100330018-4		67-7026	19 Nov 1952
AREA (AMS NO.)	COUNTRY	PROVINCE	PLACE
52	THAILAND		BANGKOK
GEOGRAPHIC COORDINATES		MAP REFERENCE	
13 45N 100 31E		✓	
TITLE			
Parade grounds near PALACE.			
DATE OF PICTURE		SOURCE OF PICTURE	
1952		STATINTL	
CLASSIFICATION			
OUO			
CAPTIONED BY		VERIFIED BY	
Approved For Release 1999/09/20 : CIA-RDP78-05867A000100330018-4		FR	
FORM NO. 10-53 SEP 1944		CAPTION REPORT	


CIA PHOTO ACCESSION NO. 1		LOT NO.	DATE
1677		6-2974	18 Nov 1953
Approved For Release 1999/09/20 : CIA-RDP78-05867A000100330018-4			
AREA (ANS NO.)	COUNTRY	PROVINCE	PLACE
5L	THAILAND		BANGKOK
GEOGRAPHIC COORDINATES		MAP REFERENCE	
13 45N 100 31E		e	
TITLE			
HARBOR FROM ORIENTAL HOTEL			
DATE OF PICTURE		SOURCE OF PICTURE	
1953		STATINTL	
CLASSIFICATION			
000			
CAPTIONED BY		VERIFIED BY	
FR			
Approved For Release 1999/09/20 : CIA-RDP78-05867A000100330018-4			
FORM NO. 60-53		CAPTION REPORT	
SEP 1948			

CIA PHOTO ACCESSION NO. 14776		LOT NO. 6-3024	DATE 19 Nov 1958
Approved For Release 1999/09/20 : CIA-RDP78-05867A000100330018-4			
AREA (AMS NO.) AL	COUNTRY HONG KONG	PROVINCE	PLACE HONG KONG IS.
GEOGRAPHIC COORDINATES 22 15 N 114 11 E		MAP REFERENCE C	
TITLE BUSES FROM STAR FERRY TO KOWLOON			
DATE OF PICTURE 1958		SOURCE OF PICTURE STATINTL	
CLASSIFICATION OUD			
CAPTIONED BY FP		VERIFIED BY	
Approved For Release 1999/09/20 : CIA-RDP78-05867A000100330018-4			
FORM NO. 60-53		CAPTION REPORT	

CIA PHOTO ACCESSION NO. 1 144777		LOT NO. 6-2024	DATE 19 Nov 1954
AREA AL	COUNTRY HONG KONG	PROVINCE	PLACE Kowloon
GEOGRAPHIC COORDINATES 22 18N 114 10E		MAP REFERENCE C	
TITLE BLANK NEAR PENINSULA HOTEL.			
DATE OF PICTURE 1954		SOURCE OF PICTURE STATINTL	
CLASSIFICATION 000			
CAPTIONED BY FR		VERIFIED BY	
FORM NO. Approved For Release 1999/09/20 : CIA-RDP78-05867A000100330018-4 SEP 1946 16-53 CAPTION REPORT			

CIA PHOTO ACCESSION NO. 146778		LOT NO. 658094	DATE
Approved For Release 1999/09/20 : CIA-RDP78-05867A000100330018-4			
AREA (AMB NO.) AL	COUNTRY HONG KONG	PROVINCE	PLACE KOWLOON
GEOGRAPHIC COORDINATES 22 10N 114 10E		MAP REFERENCE C	
TITLE King's Park Apartments at Right.			
DATE OF PICTURE 1958		SOURCE OF PICTURE STATINTL	
CLASSIFICATION 040		[REDACTED]	
CAPTIONED BY FER		VERIFIED BY	
Approved For Release 1999/09/20 : CIA-RDP78-05867A000100330018-4			
FORM NO. 60-53 SEP 1948			
CAPTION REPORT			

CIA PHOTO ACCESSION NO. 144779		LOT NO. 653030	DATE 19 Nov 1954
AREA AND NO. AL	COUNTRY Hong Kong	PROVINCE	PLACE Kowloon
GEOGRAPHIC COORDINATES 22 18N 114 10E		MAP REFERENCE C	
TITLE Housing development for CHINESE REFUGEES.			
DATE OF PICTURE 1954		SOURCE OF PICTURE STATINTL	
CLASSIFICATION OUO		[REDACTED]	
CAPTIONED BY FR		VERIFIED BY	
Approved For Release 1999/09/20 : CIA-RDP78-05867A000100330018-4			
FORM NO. 60-53 SEP 1948			
CAPTION REPORT			

CIA PHOTO ACCESSION NO. 144780		LOT NO. 60-30-24	DATE 19 Nov 1954
Approved For Release 1999/09/20 : CIA-RDP78-05867A000100330018-4			
AREA (AMB NO.) AL	COUNTY Hong Kong	PROVINCE	PLACE Kowloon
GEOGRAPHIC COORDINATES 22 18N 114 10E		MAP REFERENCE c	
TITLE Housing development for CHINESE REFUGEES.			
DATE OF PICTURE 1954		SOURCE OF PICTURE STATINTL	
CLASSIFICATION OUO			
CAPTIONED BY FR		VERIFIED BY	
Approved For Release 1999/09/20 : CIA-RDP78-05867A000100330018-4			
FORM NO. 60-53 SEP 1948			
CAPTION REPORT			

CIA (PHOTO ACCESSION NO.) 144781		EDT NO. 6328		DATE 1958	
AREA (AMB NO.) AL		COUNTRY Hong Kong		PROVINCE Kowloon	
GEOGRAPHIC COORDINATES 22 18N 114 10E				MAP REFERENCE a	
TITLE Housing development for Chinese refugees.					
DATE OF PICTURE 1958		SOURCE OF PICTURE STATINTL			
CLASSIFICATION 000					
CAPTIONED BY [Signature]			VERIFIED BY [Signature]		
Approved For Release 1999/09/20 : CIA-RDP78-05867A000100330018-4					
FORM NO. 60-53 SEP 1946					
CAPTION REPORT					

CIA (PHOTO ACCESSION NO.)		LOT NO.		DATE	
144782		G-2021		15 NOV 1953	
AREA		COUNTRY		PROVINCE	
750		BURMA		PEGU	
GEOGRAPHIC COORDINATES		MAP REFERENCE		PLACE	
16 47N 96 10E		C FILE		RANGOON	
TITLE					
RANGOON AIRPORT. New FLIGHT TOWER BUILDING.					
DATE OF PICTURE		SOURCE OF PICTURE			
1953					
CLASSIFICATION					
OMO					
CAPTURED BY			VERIFIED BY		
FPR					
FORM NO. 1 SEP 1948					
Approved For Release 1999/09/20 : CIA-RDP78-05867A000100330018-4					
CAPTION REPORT					

CIA PHOTO ACCESSION NO. 144782		LOT NO. 8-1000	DATE 17 NOV 1958
Approved For Release 1999/09/20 : CIA-RDP78-05867A000100330018-4			
AREA DL	COUNTRY MACAO	PROVINCE MACAO	PLACE MACAO
GEOGRAPHIC COORDINATES 22 12N 113 32E		MAP REFERENCE C FILE	
TITLE Communist CHINA IN BACKGROUND.			
DATE OF PICTURE June 1958		SOURCE OF PICTURE	
CLASSIFICATION OFFICIAL USE ONLY		STATINTL	
CAPTIONED BY FPR		VERIFIED BY	
Approved For Release 1999/09/20 : CIA-RDP78-05867A000100330018-4			
FORM NO. 60-53 SEP 1948			
CAPTION REPORT			

CIA PHOTO ACCESSION NO. 144784		LOT NO. 8-228	DATE 19 NOV 1954
Approved For Release 1999/09/20 : CIA-RDP78-05867A000100330018-4			
AREA BL	COUNTRY MACAO	PROVINCE MACAO	PLACE MACAO
GEOGRAPHIC COORDINATES 22 12N 113 32E		MAP REFERENCE G FILE	
TITLE			
DATE OF PICTURE June 1954		SOURCE OF PICTURE	
CLASSIFICATION		STATINTL	
OFFICIAL USE ONLY		[REDACTED]	
CAPTIONED BY FPR		VERIFIED BY	
Approved For Release 1999/09/20 : CIA-RDP78-05867A000100330018-4			
FORM 1 SEP 1948 68-53			
CAPTION REPORT			

CIA (PHOTO ACCESSION NO.) 144785		LOT NO. 8-298	DATE 19 NOV 1954
Approved For Release 1999/09/20 : CIA-RDP78-05867A000100330018-4			
AREA (AE NO.) BL	COUNTRY ESTR MACAO	PROVINCE MACAO	PLACE MACAO
GEOGRAPHIC COORDINATES 22 12N 113 32E		MAP REFERENCE C FILE	
TITLE PORTUGUESE AFRICAN TROOPS NEAR COMMUNIST CHINA BORDER.			
DATE OF PICTURE June 1954		SOURCE OF PICTURE	
CLASSIFICATION OFFICIAL USE ONLY			
CAPTIONED BY FPR		VERIFIED BY	
Approved For Release 1999/09/20 : CIA-RDP78-05867A000100330018-4			
FORM NO. 100-53 SEP 1944			
CAPTION REPORT			

CIA (PHOTO) ACCESSION NO. 1 144786		LOT NO. 652021	DATE 15 JAN 1954
AREA BL	COUNTRY MACAO	PROVINCE	PLACE MACAO
GEOGRAPHIC COORDINATES 22 12N 113 32E		MAP REFERENCE C FILE	
TITLE SHRINE, FORMERLY HOME OF SUN YAT-SEN.			
DATE OF PICTURE JUNE 1954		SOURCE OF PICTURE	
CLASSIFICATION OFFICIAL USE ONLY		STATINTL	
CAPTIONED BY FPR		IDENTIFIED BY	
FORM NO. 10 SEP 1946			

Approved For Release 1999/09/20 : CIA-RDP78-05867A000100330018-4

Approved For Release 1999/09/20 : CIA-RDP78-05867A000100330018-4

CAPTION REPORT

CIA PHOTO ACCESSION NO. 144787		LOT NO. G-2081	DATE 15 NOV 1954
AREA (INS NO.) BL		COUNTRY MACAO	PROVINCE
GEOGRAPHIC COORDINATES 22 12N 113 32E		PLAC. MACAO	MAP REFERENCE C FILE
TITLE BISHOP'S HOME ON HILL.			
DATE OF PICTURE June 1954		SOURCE OF PICTURE	
STATINTL			
CLASSIFICATION OFFICIAL USE ONLY		[REDACTED]	
CAPTIONED BY EPR		VERIFIED BY	
FORM 10-53 Approved For Release 1999/09/20 : CIA-RDP78-05867A000100330018-4			
CAPTION REPORT			

CIA PHOTO ACCESSION NO. 144788		LOT NO. 6-204	DATE 15 NOV 1954
AREA (INS NO.) DL	COUNTRY MACAO	PROVINCE	PLACE MACAO
GEOGRAPHIC COORDINATES 22 12N 113 32E		MAP REFERENCE C FILE	
TITLE GOVERNOR GENERAL'S HOME IN RIGHT BACKGROUND. COMMUNIST CHINA IN DISTANCE.			
DATE OF PICTURE JUNE 1954		SOURCE OF PICTURE	
STATINTL			
CLASSIFICATION OFFICIAL USE ONLY			
CAPTIONED BY FPR		VERIFIED BY	
Approved For Release 1999/09/20 : CIA-RDP78-05867A000100330018-4			
CAPTION REPORT			

CIA PHOTO ACCESSION NO. 144789		LOT NO.	DATE
Approved For Release 1999/09/20 : CIA-RDP78-05867A000100330018-4		9 NOV 1954	
AREA BL	COUNTRY MACAO	PROVINCE MACAO	PLACE MACAO
GEOGRAPHIC COORDINATES 22 12N 113 32E		MAP REFERENCE C FILE	
TITLE HARBOR. Communist CHINA IN BACKGROUND			
DATE OF PICTURE JUNE 1954		SOURCE OF PICTURE	
CLASSIFICATION		STATINTL	
OFFICIAL USE ONLY			
CAPTIONED BY		VERIFIED BY	
FPR			
Approved For Release 1999/09/20 : CIA-RDP78-05867A000100330018-4			
FORM NO. 160-53 SEP 1946			
CAPTION REPORT			

CIA PHOTO ACCESSION NO. 144790		LOT NO.	DATE
Approved For Release 1999/09/20 : CIA-RDP78-05867A000100330018-4			
AREA (AMS NO.)	COUNTRY	PROVINCE	PLACE
BL	MACAO	XIXIX	MACAO
GEOGRAPHIC COORDINATES		MAP REFERENCE	
22 12N 113 32E		C FILE	
TITLE			
PORTUGUESE TROOP STATION AT COMMUNIST CHINA BORDER.			
DATE OF PICTURE		SOURCE OF PICTURE	
JUNE 1958			
CLASSIFICATION			
OFFICIAL USE ONLY			
CAPTIONED BY		VERIFIED BY	
FPR			
Approved For Release 1999/09/20 : CIA-RDP78-05867A000100330018-4			
SEP 1948 EO 53			
CAPTION REPORT			

CIA PHOTO ACQUISITION NO. 144791		LOT NO. 2021	DATE 19 NOV 1954
Approved For Release 1999/09/20 : CIA-RDP78-05867A000100330018-4			
AREA NO. BL	COUNTRY BURMA MACAO	PROVINCE MYEY	PLACE MACAO
GEOGRAPHIC COORDINATES 22 12N 113 32E		MAP REFERENCE C FILE	
TITLE COMMUNIST CHINA BORDER IN BACKGROUND.			
DATE OF PICTURE June 1954		SOURCE OF PICTURE	
CLASSIFICATION OFFICIAL Use ONLY		STATINTL	
CAPTIONED BY		[REDACTED]	
Approved For Release 1999/09/20 : CIA-RDP78-05867A000100330018-4			
FORM NO. 50-53 SEP 1948			
CAPTION REPORT			

CIA PHOTO ACCESSION NO. 144792		LOT NO. 50920	DATE 1954
Approved For Release 1999/09/20 : CIA-RDP78-05867A000100330018-4			
AREA NAME NO. 29 E	COUNTRY FRENCH GUIANA	PROVINCE	PLACE VENUS CREEK (NR)
GEOGRAPHIC COORDINATES 05 11 N 52 58 W		MAP REFERENCE 00-B-80870	
TITLE CONSORTIUM MINIER GUYANAIS (COLUMBITE-TANTALITE ORE MINING COMPANY). WORKERS QUARTERS.			
DATE OF PICTURE Oct. 1954	SOURCE OF PICTURE 25X1A [REDACTED]		
CLASSIFICATION C			
CAPTIONED BY [REDACTED]		VERIFIED BY	
Approved For Release 1999/09/20 : CIA-RDP78-05867A000100330018-4			
FORM NO. 60-53 SEP 1948			
CAPTION REPORT			

CIA (PHOTO ACCESSION NO.)		LOT NO.	DATE
166703		65-289	10/10/54
AREA (MAP NO.)	COUNTRY	PROVINCE	PLACE
29 E	FRENCH GUIANA		VENUS CREEK (NR)
GEOGRAPHIC COORDINATES		MAP REFERENCE	
05 11 N 52 58 W		00-19-80870	
TITLE			
CONSORTIUM MINIER GUYANNAIS (COLUMBITE - TANTALITE ORE MINING COMPANY), WORKERS QUARTERS.			
DATE OF PICTURE		SOURCE	
OCT. 1954		25X1A	
CLASSIFICATION			
C			
CAPTIONED BY		VERIFIED BY	
J. H. [Signature]			
Approved For Release 1999/09/20 : CIA-RDP78-05867A000100330018-4			
FORMING SEP 1948 60-53			
CAPTION REPORT			

CIA PHOTO ACCESSION NO. 144784		LOT NO. 298	DATE
Approved For Release 1999/09/20 : CIA-RDP78-05867A000100330018-4			
AREA MAPS NO. 29 E	COUNTRY FRENCH GUIANA	PROVINCE	PLACE VENUS CREEK (OR)
GEOGRAPHIC COORDINATES 05 11 N 52 58 W		MAP REFERENCE 00-13-80870	
TITLE			
CONSORTIUM MINIER GUYANNAIS (COLUMBITE-TANTALITE ORE MINING COMPANY). WORKERS QUARTERS.			
DATE OF PICTURE Oct. 1954	25X1A		
CLASSIFICATION C			
CAPTIONED BY		VERIFIED BY	
Approved For Release 1999/09/20 : CIA-RDP78-05867A000100330018-4			
FORM NO. 80-53 SEP 1948			
CAPTION REPORT			

CIA (PHOTO ACCESSION NO.)		LOT NO.	DATE
64795		62991	10/10/54
Approved For Release 1999/09/20 : CIA-RDP78-05867A000100330018-4			
AREA	COUNTRY	PROVINCE	PLACE
29E	FRENCH GUIANA		VENUS CREEK (NR)
GEOGRAPHIC COORDINATES		MAP REFERENCE	
05 11N 52 57 W		00-B-80870 -	
TITLE			
CONSORTIUM MINIER GUYANNAIS (COLUMBITE - TANTALITE ORE MINING COMPANY). WORKERS QUARTERS.			
DATE OF PICTURE		25X1A	
Oct. 1954		[REDACTED]	
CLASSIFICATION			
C			
CAPTIONED BY		VERIFIED BY	
JAE			
Approved For Release 1999/09/20 : CIA-RDP78-05867A000100330018-4			
CAPTION REPORT			

GIA (PHOTO ACCESSION NO.)		LOT NO.	DATE
144796			
Approved For Release 1999/09/20 : CIA-RDP78-05867A000100330018-4			
AREA (RMS NO.)	COUNTRY	PROVINCE	PLACE
3232 M	NORTHERN IRELAND	DOWN	SILENT VALLEY
GEOGRAPHIC COORDINATES		MAP REFERENCE	
54 07 N 06 01 W		Map Branch	
TITLE			
CONSTRUCTION OF DAM IN MOURNE MTS.			
DATE OF PICTURE		SOURCE OF PICTURE	
Oct 1954		[REDACTED]	
CLASSIFICATION			
OWO			
CAPTIONED BY		VERIFIED BY	
JRL			
Approved For Release 1999/09/20 : CIA-RDP78-05867A000100330018-4			
FORM NO. 80-53 SEP 1948			
CAPTION REPORT			

SECRET

Approved For Release 1999/09/20 : CIA-RDP78-05867A000100330018-4

Approved For Release 1999/09/20 : CIA-RDP78-05867A000100330018-4

CIA (PHOTO ACCESSION NO.) 144798		LOT NO. 6-3954A	DATE 1954
Approved For Release 1999/09/20 : CIA-RDP78-05867A000100330018-4		PROVINCE	PLACE
AREA	COUNTRY 6M FRANCE		
GEOGRAPHIC COORDINATES		MAP REFERENCE	
TITLE			
JET ENGINE OF "FLYING BEDSTEAD" (OF VERTICAL LANDING ABILITY) AT TESTING GROUND OF S.N.E.C.M.A.			
STATINTL			
DATE OF PICTURE Oct. 1954		[REDACTED]	
CLASSIFICATION OUO			
CAPTIONED BY [Signature]		VERIFIED BY	
Approved For Release 1999/09/20 : CIA-RDP78-05867A000100330018-4			
FORM NO. 60-53 SEP 1948			
CAPTION REPORT			

CIA (PHOTO ACCESSION NO.)	LOT NO.	DATE
144799	602954	1954
AREA COVERED	COUNTRY	PROVINCE
6 M	FRANCE	
GEOGRAPHIC COORDINATES	MAP REFERENCE	PLACE
TITLE		
INTERCEPTOR, "GERFAULT," FOURTH FRENCH PLANE TO BREAK SOUND BARRIER.		
STATINTL		
DATE OF PICTURE	[REDACTED]	
Aug. 1954		
CLASSIFICATION		
OUU		
CAPTIONED BY	VERIFIED BY	
JRE		
Approved For Release 1999/09/20 : CIA-RDP78-05867A000100330018-4		
SEP 1948 80-23		
CAPTION REPORT		

CIA (PHOTO ACCESSION NO.)		LOT NO.		STATE	
144801		62751A		187	
Approved For Release 1999/09/20 : CIA-RDP78-05867A000100330018-4					
AREA	1276 M	COUNTRY	FRANCE	PROVINCE	VAR
GEOGRAPHIC COORDINATES			PLACE		
43 06 N 05 52 E			LA SEYNE		
TITLE			MAP REFERENCE		
			e file		
LAUNCHING OF "EUPHRATE," 13,500 TON CARGO SHIP OF MESSAGERIES MARITIMES FOR FAR EASTERN AND AUSTRALIAN SERVICE.					
STATINTL					
DATE OF PICTURE		[REDACTED]			
Oct 1954					
CLASSIFICATION					
CUO					
CAPTIONED BY			VERIFIED BY		
ME					
Approved For Release 1999/09/20 : CIA-RDP78-05867A000100330018-4					
FORM SEP 1958					
CAPTION REPORT					

SECRET

Approved For Release 1999/09/20 : CIA-RDP78-05867A000100330018-4

Next 8 Page(s) In Document Exempt

Approved For Release 1999/09/20 : CIA-RDP78-05867A000100330018-4

PHOTO ACCESSION NO. :

LOT NO.

DATE

144810

Approved For Release 1999/09/20 : CIA-RDP78-05867A000100330018-4 91

COUNTRY PROVINCE PLACE
USSR IN EUROPEAN RSFSR / MOSCOW OBLAST / Moscow

GEOGRAPHIC COORDINATES
55 45 N 37 35 E

MAP REFERENCE
C.-FILE

TITLE
KREMLIN.

DATE OF PICTURE

STATINTI

SOURCE OF PICTURE

CLASSIFICATION

OUO

CAPTIONED BY


VERIFIED BY

FORM 100-53
SEP 1948

Approved For Release 1999/09/20 : CIA-RDP78-05867A000100330018-4


CAPTION REPORT


CIA PHOTO ACCESSION NO. 7		LOT NO.	DATE
Approved For Release 1999/09/20 : CIA-RDP78-05867A000100330018-4			
AREA (1:50 NOS.)	COUNTRY	PROVINCE	PLACE
27N	USSR/ N. EUROPEAN RSFSR	Moscow Oblast	Moscow
GEOGRAPHIC COORDINATES		MAP REFERENCE	
55 45 N 37 35 E		C-FILE	
TITLE			
KREMLIN IN BACKGROUND.			
DATE OF PICTURE		STATINTL	
—		[REDACTED]	
CLASSIFICATION			
000			
CAPTIONED BY		VERIFIED BY	
[REDACTED]		[REDACTED]	
Approved For Release 1999/09/20 : CIA-RDP78-05867A000100330018-4			
FORM NO. 1	SEP 1948	60-53	CAPTION REPORT

CIA PHOTO ACCESSION NO.	LOT NO.	DATE
Approved For Release 1999/09/20 : CIA-RDP78-05867A000100330018-4		
AREA (MAG NO. & I.S. NO.)	COUNTRY	PROVINCE
27N	USSR/N. EUROPEAN RSFSR	Moscow Oblast
GEOGRAPHIC COORDINATES		PLACE
55 45 N 37 35 E		MOSCOW
TITLE	MAP REFERENCE	
	C-FILE	
DATE OF PICTURE	STATINTL	
—		
CLASSIFICATION		
OUO		
CAPTIONED BY	VERIFIED BY	
Approved For Release 1999/09/20 : CIA-RDP78-05867A000100330018-4		
FORM NO. 60-53 SEP 1948	CAPTION REPORT	

CIA PHOTO ACCESSION NO. 1		LOT NO.	DATE
144813		6-2342	
AREA	APPROVED FOR RELEASE 1999/09/20 : CIA-RDP78-05867A000100390018-4	PROVINCE	PLACE
1255M	POLAND	GDANSK	DANZIG
GEOGRAPHIC COORDINATES		MAP REFERENCE	
54:21 N 18:40 E		C-FILE	
TITLE			
REER PORT AREA. PART 1 OF 5-PART SERIES.			
DATE OF PICTURE		SOURCE OF PICTURE	
APRIL, 1954		25X1A	
CLASSIFICATION			
SECRET - U.S.O.O.			
CAPTIONED BY		VERIFIED BY	
MOM			
APPROVED FOR RELEASE 1999/09/20 : CIA-RDP78-05867A000100330018-4			
FORM NO. 60-53 SEP 1948			
CAPTION REPORT			

CIA PHOTO ACCESSION NO. 1 144814		LOT NO. 6-312	DATE 1954
AREA 1257M		COUNTRY POLAND	PROVINCE GDANSK
GEOGRAPHIC COORDINATES 54:21 N 18:40 E		MAP REFERENCE C-FILE	PLACE DANZIG
TITLE REAR PORT AREA. PART 2 OF 5-PART SERIES.			
DATE OF PICTURE APRIL, 1954		SOURCE OF PICTURE 25X1A	
CLASSIFICATION SECRET - U.S.O.O.			
CAPTIONED BY MM		VERIFIED BY	
FORM 100-53 SEP 1948			
Approved For Release 1999/09/20 : CIA-RDP78-05867A000100330018-4			
CAPTION REPORT			

CIA PHOTO ACCESSION NO. 1 144815		LOT NO.	DATE 9 Nov 1958
AREA 12500	COUNTRY POLAND	PROVINCE GDANSK	PLACE DANZIG
GEOGRAPHIC COORDINATES 51:21 N 18:40 E		MAP REFERENCE C-FILE	
TITLE RUER PORT AREA. PART 3 OF 5-PART SERIES.			
DATE OF PICTURE APRIL, 1958		SOURCE OF PICTURE 25X1A 	
CLASSIFICATION SECRET - U.S.O.O.			
CAPTIONED BY MEM		VERIFIED BY	
FORM 1948 SEP 1948 Approved For Release 1999/09/20 : CIA-RDP78-05867A000100330018-4			
CAPTION REPORT			

CIA PHOTO ACCESSION NO. 1 144816		LOT NO. 5-2012	DATE 1954
AREA 127M		COUNTRY POLAND	PROVINCE GDANSK
GEOGRAPHIC COORDINATES 51:21 N 18:10 E		PLACE DANZIG	MAP REFERENCE C-FILE
TITLE RIVER PORT AREA. PART 4 OF 5-PART SERIES.			
DATE OF PICTURE APRIL, 1954		SOURCE OF PICTURE 25X1A 	
CLASSIFICATION SECRET - U.S.O.O.			
CAPTIONED BY NON		VERIFIED BY	
FORM Approved For Release 1999/09/20 : CIA-RDP78-05867A000100330018-4 SEP 1948 60-53			
CAPTION REPORT			

CIA PHOTO ACCESSION NO. 144817		LOT NO.	DATE
Approved For Release 1999/09/20 : CIA-RDP78-05867A000100330018-4			
AREA INDEX NO. 12921	COUNTRY POLAND	PROVINCE GDANSK	PLACE DANZIG
GEOGRAPHIC COORDINATES 54:21 N 18:40 E		MAP REFERENCE G-FILE	
TITLE RUSS PORT AREA. PART 5 OF 5-PART SERIES.			
DATE OF PICTURE April, 1954		SOURCE OF PICTURE 25X1A	
CLASSIFICATION SECRET - U.S.O.O.			
CAPTIONED BY MEM		VERIFIED BY	
Approved For Release 1999/09/20 : CIA-RDP78-05867A000100330018-4			
FORM 1 SEP 1948 50-53			
CAPTION REPORT			

CIA PHOTO ACCESSION NO. 14481		LOT NO.	DATE
Approved For Release 1999/09/20 : CIA-RDP78-05867A000100330018-4		1954	
AREA OF INTEREST 1255M	COUNTRY POLAND	PROVINCE GDANSK	PLACE DANZIG
GEOGRAPHIC COORDINATES 54:21 N 18:40 E		MAP REFERENCE C-FILE	
TITLE PORT AREA, PART 1 OF 2-PART SERIES.			
DATE OF PICTURE APRIL, 1954		SOURCE OF PICTURE 25X1A	
CLASSIFICATION SECRET-USS,0,0.			
CAPTIONED BY MOM		VERIFIED BY	
Approved For Release 1999/09/20 : CIA-RDP78-05867A000100330018-4			
SEP 1954 CAPTION REPORT			

CIA PHOTO ACCESSION NO. 144819		LOT NO. 6-23-52	DATE 9 Nov 1954
AREA 1257M	COUNTRY POLAND	PROVINCE GDANSK	PLACE DANZIG
GEOGRAPHIC COORDINATES 54:21 N 18:40 E		MAP REFERENCE C-FILE	
TITLE PORT AREA. PART 2 OF 2-PART SERIES.			
DATE OF PICTURE APRIL, 1954		SOURCE OF PICTURE 25X1A	
CLASSIFICATION SECRET-USS.0.0.			
CAPTIONED BY MOM		VERIFIED BY	
FORM 1 Approved For Release 1999/09/20 : CIA-RDP78-05867A000100330018-4			
SEP 1948 CAPTION REPORT			

CIA PHOTO ACCESSION NO. 1 144820		LOT NO. 5-312	DATE
Approved For Release 1999/09/20 : CIA-RDP78-05867A000100330018-4			
AREA NO. 12770	COUNTRY POLAND	PROVINCE COBAN	PLACE DANZIG
GEOGRAPHIC COORDINATES 54:21 N 18:10 E		MAP REFERENCE C-FALL	
TITLE PORT AREA. PART / OF 2-PART SERIES.			
DATE OF PICTURE APRIL, 1954		SOURCE OF PICTURE 25X1A	
CLASSIFICATION SECRET-USA.O.O.			
CAPTIONED BY MM		VERIFIED BY	
Approved For Release 1999/09/20 : CIA-RDP78-05867A000100330018-4			
FORM SEP 1948 CAPTION REPORT			

CIA PHOTO ACCESSION NO. 144821		EDF NO.	DATE
Approved For Release 1999/09/20 : CIA-RDP78-05867A000100330018-4			
AREA MAP NO. 1272M	COUNTRY POLAND	PROVINCE GORON	PLACE DANEZIN
GEOGRAPHIC COORDINATES 54:21 N 18:40 E		MAP REFERENCE C-FILE	
TITLE PORT AREA. PART 2 OF 2-PART SERIES.			
DATE OF PICTURE APRIL, 1954	SOURCE OF PICTURE 25X1A		
CLASSIFICATION SECRET-USA.O.O.			
CAPTIONED BY MEM		VERIFIED BY	
Approved For Release 1999/09/20 : CIA-RDP78-05867A000100330018-4			
FORM NO. 60-53 SEP 1948			
CAPTION REPORT			

CIA PHOTO ACCESSION NO. 14482		LOT NO.	DATE
Approved For Release 1999/09/20 : CIA-RDP78-05867A000100330018-4 C			
AREA NO. 1272	COUNTRY POLAND	PROVINCE GDANSK	PLACE DANSIE
GEOGRAPHIC COORDINATES: 54:21 N 18:40 E		MAP REFERENCE C-FILE	
TITLE PORT AREA. [PART OF 2-PART SERIES.]			
DATE OF PICTURE APRIL, 1954	SOURCE OF PICTURE 25X1A		
CLASSIFICATION SECRET-USS.O.O.			
CAPTIONED BY MEM		VERIFIED BY	
Approved For Release 1999/09/20 : CIA-RDP78-05867A000100330018-4			
FORM NO. 60-53 SEP 1948			
CAPTION REPORT			

CIA PHOTO ACCESSION NO. 144823		LOT NO. 08318		DATE	
Approved For Release 1999/09/20 : CIA-RDP78-05867A000100330018-4					
AREA MAP NO. 1255M	COUNTRY POLAND	PROVINCE GDANSK	PLACE DANZIG		
GEOGRAPHIC COORDINATES 54:21 N 18:40 E			MAP REFERENCE C-FILE		
TITLE PORT AREA.					
DATE OF PICTURE APRIL, 1954		SOURCE OF PICTURE 25X1A			
CLASSIFICATION SECRET-U.S.O.O.					
CAPTIONED BY			VERIFIED BY		
Approved For Release 1999/09/20 : CIA-RDP78-05867A000100330018-4					
FORM NO. 80-53 SEP 1948					
CAPTION REPORT					

CIA PHOTO ACCESSION NO. 144826		LOT NO. 6-212	DATE 9 Nov 1954
Approved For Release 1999/09/20 : CIA-RDP78-05867A000100330018-4 C			
AREA (ANG NO.) 125M	COUNTRY POLAND	PROVINCE Gdansk	PLACE DANZIG
GEOGRAPHIC COORDINATES 54:21' N 18:40' E		MAP REFERENCE C-FILE	
TITLE PORT AREA.			
DATE OF PICTURE APRIL, 1954		SOURCE OF PICTURE 25X1A	
CLASSIFICATION SECRET-U.S.O.O.			
CAPTURED BY MDM		VERIFIED BY	
Approved For Release 1999/09/20 : CIA-RDP78-05867A000100330018-4			
FORM NO. 1 SEP 1948 60-53		CAPTION REPORT	

PHOTO ACQUISITION NO. 144825		LOT NO. 5-218	DATE 9 APR 1958
AREA (ANS NO.) 12791	COUNTRY POLAND	PROVINCE GENIEK	PLACE DANZIG
GEOGRAPHIC COORDINATES 54:21 N 18:40 E		MAP REFERENCE C-FILE	
TITLE PORT AREA. PART 1 OF 3-PART PANORAMA.			
DATE OF PICTURE APRIL, 1958		SOURCE OF PICTURE 25X1A	
CLASSIFICATION SECRET-U.S.O.O.			
CAPTIONED BY 108		VERIFIED BY	
Approved For Release 1999/09/20 : CIA-RDP78-05867A000100330018-4 FORM NO. 10-53 SEP 1948 CAPTION REPORT			

CIA PHOTO ACCESSION NO. 144886		LOT NO.	DATE
Approved For Release 1999/09/20 : CIA-RDP78-05867A000100330018-4			
AREA (AMS NO.)	COUNTRY	PROVINCE	PLACE
12724	POLAND	GOALEDZ	DANIZIO
GEOGRAPHIC COORDINATES		MAP REFERENCE	
51:21 N 16:40 E		C-FILE	
TITLE			
PORT AREA. PART 2 OF 2-PART PANORAMA.			
DATE OF PICTURE		SOURCE OF PICTURE	
APRIL, 1951		25X1A [REDACTED]	
CLASSIFICATION			
SECRET-1, S.O.C.			
CAPTIONED BY		VERIFIED BY	
Approved For Release 1999/09/20 : CIA-RDP78-05867A000100330018-4		[REDACTED]	
FORM NO. 60-53 SEP 1948		CAPTION REPORT	

CIA (PHOTO ACCESSION NO.)		LOT NO.	DATE
144827		6-23-42	
AREA	Approved For Release 1999/09/20 : CIA-RDP78-05867A000100930018-4	PROVINCE	PLACE
1255M	RBA POLAND	GDANSK	DANZIG
GEOGRAPHIC COORDINATES		MAP REFERENCE	
54:21 N 18:40 E		C-FILE	
TITLE			
PORT AREA. PART / OF 10-PART SERIES.			
DATE OF PICTURE		SOURCE OF PICTURE	
APRIL, 1954		25X1A	
CLASSIFICATION			
SECRET-U.S.O.O.			
CAPTIONED BY		VERIFIED BY	
MOM			
Approved For Release 1999/09/20 : CIA-RDP78-05867A000100330018-4			
FORM NO. 68-53 SEP 1948			
CAPTION REPORT			

CIA PHOTO ACCESSION NO. 166802		LOT NO.	DATE	
Approved For Release 1999/09/20 : CIA-RDP78-05867A000100330018-4		C-FILE		Nov 1954
AREA (AIR NO.)	COUNTRY	PROVINCE	PLACE	
12571	REX POLAND	GDANSK	DANZIG	
GEOGRAPHIC COORDINATES		MAP REFERENCE		
54:21 N 18:40 E		C-FILE		
TITLE				
PORT AREA. PART 2 OF 10-PART SERIES.				
DATE OF PICTURE		SOURCE OF PICTURE		
APRIL, 1954		25X1A		
CLASSIFICATION				
SECRET-U.S.O.O.				
CAPTIONED BY		VERIFIED BY		
MCM				
Approved For Release 1999/09/20 : CIA-RDP78-05867A000100330018-4				
FORM 100-53 SEP 1948				
CAPTION REPORT				

CIA PHOTO ACCESSION NO. 177820		LOT NO.	DATE
Approved For Release 1999/09/20 : CIA-RDP78-05867A000100330018-4			
AREA (ARS NO.) 12721	COUNTRY REP POLAND	PROVINCE GDANSK	PLACE DANZIG
GEOGRAPHIC COORDINATES 54:21 N 18:40 E		MAP REFERENCE C-FILE	
TITLE PORT AREA, PART 3 OF 10-PART SERIES.			
DATE OF PICTURE APRIL, 1954		SOURCE OF PICTURE 25X1A	
CLASSIFICATION SECRET-U.S.O.O.			
CAPTIONED BY		VERIFIED BY	
Approved For Release 1999/09/20 : CIA-RDP78-05867A000100330018-4			
FORM NO. 60-53		SEP 1946	
CAPTION REPORT			

CIA PHOTO ACCESSION NO. 144830		LOT NO.	DATE
AREA 125M		COUNTRY REK POLAND	PROVINCE GDANSK
GEOGRAPHIC COORDINATES 54:21 N 18:40 E		MAP REFERENCE	PLACE DANZIG
TITLE PORT AREA. PART 4 OF 10-PART SERIES.		C-FILE	
DATE OF PICTURE APRIL, 1954		SOURCE OF PICTURE 25X1A	
CLASSIFICATION SECRET-U.S.O.O.			
CAPTIONED BY WJM		VERIFIED BY	
FORM 1 Approved For Release 1999/09/20 : CIA-RDP78-05867A000100330018-4 SEP 1948 16-53 CAPTION REPORT			

CIA PHOTO ACCESSION NO. 144831		LOT NO.	DATE
Approved For Release 1999/09/20 : CIA-RDP78-05867A000100330018-4			
AREA (TIME NO.) 12571	COUNTRY	PROVINCE	PLACE
	Don Palang	Comox	DANIEL
GEOGRAPHIC COORDINATES		MAP REFERENCE	
51:21 N 18:40 E		C-FILE	
TITLE			
PORT AREA. PART 5 OF 10-PART SERIES.			
DATE OF PICTURE	SOURCE OF PICTURE		
APRIL, 1954	25X1A		
CLASSIFICATION			
SECRET-U.S.O.O.			
CAPTIONED BY		VERIFIED BY	
Approved For Release 1999/09/20 : CIA-RDP78-05867A000100330018-4			
FORM NO. 60-53		SEP 1948	
CAPTION REPORT			