

CIA PHOTO ACCESSION NO. 13014		LOT NO. 355	DATE NOV 1 1954
Approved For Release 1999/09/20 : CIA-RDP78-05867A000100330001-2			
AREA (AMS NO.) 5577	COUNTRY POLAND	PROVINCE	PLACE
GEOGRAPHIC COORDINATES		MAP REFERENCE	
TITLE MOTOR TRAWLER (ZAJKA)			
25X1A			
DATE OF PICTURE 5 APRIL 1954	SOURCE OF PICTURE [REDACTED]		
CLASSIFICATION <del>SECRET</del>			
CAPTIONED BY [REDACTED]		VERIFIED BY [REDACTED]	
FORM NO. 60-53 SEP 1948			
25X1A SEP 1999/09/20 : CIA-RDP78-05867A000100330001-2			
CAPTION REPORT			



CIA (PHOTO ACCESSION NO.) 18015		LOT NO. 30015	DATE 2001-11-01
Approved For Release 1999/09/20 : CIA-RDP78-05867A000100330001-2			
AREA (AMS NO.) 90M	COUNTRY CRETE	PROVINCE	PLACE SPINALONGA
GEOGRAPHIC COORDINATES 35 18 N 25 44' E		MAP REFERENCE NIS	
TITLE LEPER COLONY, RECREATION CENTER CRETE STATINTI			
DATE OF PICTURE	SOURCE OF PICTURE [REDACTED]		
CLASSIFICATION [REDACTED]			
CAPTIONED BY [REDACTED]		VERIFIED BY [REDACTED]	
Approved For Release 1999/09/20 : CIA-RDP78-05867A000100330001-2			
FORM NO. 80-53 SEP 1948		CAPTION REPORT	

CIA PHOTO ACCESSION NO. 1		LOT NO.	DATE
Approved for Release 1999/09/20 : CIA-RDP78-05867A000100330001-2			9/2 ✓
AREA (ANS NO.)	COUNTRY	PROVINCE	PLACE
90M	CRETE		SPINALONGA
GEOGRAPHIC COORDINATES		MAP REFERENCE	
35°18'N 25°44'E		NIS	
TITLE			
LEPER ISLAND. CRETAN SHORE IN			
BACKGROUND.			
STATINTL			
DATE OF PICTURE	SOURCE OF PICTURE		
	[REDACTED]		
CLASSIFICATION			
SECRET			
CAPTIONED BY		VERIFIED BY	
Approved for Release 1999/09/20 : CIA-RDP78-05867A000100330001-2			
FORM NO. 60-53 SEP 1948			
CAPTION REPORT			

CIA (PHOTO ACCESSION NO.)		LOT NO.	DATE
363017		C-0831	27 Nov 54 8
Approved For Release 1999/09/20 : CIA-RDP78-05867A000100330001-2			
AREA (ANS NO.)	COUNTRY	PROVINCE	PLACE
6M	FRANCE		C
GEOGRAPHIC COORDINATES		MAP REFERENCE	
TITLE			
JET BOUCET AIRCRAFT, S. O. 9000 "TRIDENT"			
INTERCEPTOR.			
DATE OF PICTURE		SOURCE OF PICTURE	
1954		STATINTL [REDACTED]	
CLASSIFICATION			
out			
CAPTIONED BY		VERIFIED BY	
[Signature]		[Signature]	
Approved For Release 1999/09/20 : CIA-RDP78-05867A000100330001-2			
FORM NO. 60-53 SEP 1948			
CAPTION REPORT			

CIA PHOTO ACCESSION NO. 7		LOT NO.	DATE
Approved For Release 1999/09/20 : CIA-RDP78-05867A000100330001-2		617	22 May 54
AREA (AMS NO.)	COUNTRY	PROVINCE	PLACE
617	FRANCE		
GEOGRAPHIC COORDINATES.		MAP REFERENCE	
TITLE			
"MORANE SAULNIER 760", FOUR-SEATER AIRCRAFT JET TRANSPORT FOR COMMERCIAL AIR TRANSPORT MELUN VILLAROCHE AIRFIELD.			
DATE OF PICTURE		SOURCE OF PICTURE	
August 1954		[REDACTED]	
CLASSIFICATION			
OUD			
CAPTIONED BY		VERIFIED BY	
[Signature]		[Signature]	
Approved For Release 1999/09/20 : CIA-RDP78-05867A000100330001-2			
FORM NO. 60-53 SEP 1948			
CAPTION REPORT			

CIA (PHOTO ACCESSION NO.)		LOT NO.	DATE
Approved For Release 1999/09/20 : CIA-RDP78-05867A000100330001-2		6	Nov 54
AREA (AMS NO.)	COUNTRY	PROVINCE	PLACE
117M	AUSTRIA	VIENNA	VIENNA
GEOGRAPHIC COORDINATES		MAP REFERENCE	
48°15' N 16°25' E		C file	
TITLE			
INTERNATIONAL TRADE FAIR.			
ANNUAL			
DATE OF PICTURE		SOURCE OF PICTURE	
September 1954		25X1A	
CLASSIFICATION			
OUO			
CAPTIONED BY		VERIFIED BY	
Approved For Release 1999/09/20 : CIA-RDP78-05867A000100330001-2			
FORM NO. 60-53 SEP 1948			
CAPTION REPORT			

CTA (PHOTO ACCESSION NO.)		LOT NO.	DATE
Approved For Release 1999/09/20 : CIA-RDP78-05867A000100330001-2		2826	Nov 54 9/19
AREA (ANS NO.)	COUNTRY	PROVINCE	PLACE
112M	AUSTRIA	VIENNA	VIENNA
GEOGRAPHIC COORDINATES		MAP REFERENCE	
48°15'N 16°25'E		C file	
TITLE			
NORDBAHN BRIDGE OVER THE DANUBE.			
DEMOLITION BY NEW METHOD OF REPLACING			
STEEL SUPPORTS <sup>OLD</sup> WITH WOODEN PILLARS WHICH			
ARE THEN BURNED, CAUSING BRIDGE TO			
COLLAPSE.			
DATE OF PICTURE		SOURCE OF PICTURE	
October 1954		25X1A	
CLASSIFICATION			
OEO			
CAPTIONED BY		VERIFIED BY	
Approved For Release 1999/09/20 : CIA-RDP78-05867A000100330001-2			
FORM NO. 60-53 SEP 1948			
CAPTION REPORT			



EX6

Approved For Release 1999/09/20 : CIA-RDP78-05867A000100330001-2

Next 29 Page(s) In Document Exempt


Approved For Release 1999/09/20 : CIA-RDP78-05867A000100330001-2



CIA PHOTO ACCESSION NO. 1 143053		LOT NO.	DATE
Approved For Release 1999/09/20 : CIA-RDP78-05867A000100330001-2		100330001-2	C
AREA (ANS NO.)	COUNTRY	PROVINCE	PLACE
40	ETHIOPIA		ADDIS ABABA
GEOGRAPHIC COORDINATES		MAP REFERENCE	
09 02 N 36 42 E		C FILE	
TITLE			
TAXIS WAITING FOR FARES. RAILROAD STATION IN BACKGROUND.			
STATINTL			
DATE OF PICTURE	[REDACTED]		
CLASSIFICATION	040		
CAPTIONED BY	VERIFIED BY		
Approved For Release 1999/09/20 : CIA-RDP78-05867A000100330001-2			
FORM NO. 80-53 SEP 1948	CAPTION REPORT		

CIA (PHOTO ACCESSION NO.)		LOT NO.	DATE
43053		6	25/5/53
Approved For Release 1999/09/20 : CIA-RDP78-05867A000100330001-2			
AREA (ART. NO.)	COUNTRY	PROVINCE	PLACE
40	ETHIOPIA		
GEOGRAPHIC COORDINATES		MAP REFERENCE	
TITLE			
TRAIN ON NARROW GAUGE LINE BETWEEN			
ADDIS ABABA AND DJIBOUTI.			
STATINTL			
DATE OF PICTURE	[REDACTED]		
CLASSIFICATION	040		
CAPTIONED BY	VERIFIED BY		
[Signature]			
Approved For Release 1999/09/20 : CIA-RDP78-05867A000100330001-2			
FORM NO. 100-53 SEP 1948	CAPTION REPORT		

CIA (PHOTO ACCESSION NO.)		LOT NO.	DATE
163056		1999/09/20	2001-32/
Approved For Release 1999/09/20 : CIA-RDP78-05867A000100330001-2			
AREA (AMS NO.)	COUNTRY	PROVINCE	PLACE
40	ETHIOPIA		ADDIS ABABA
GEOGRAPHIC COORDINATES		MAP REFERENCE	
09 02 N 38 42 E		C FILE	
TITLE			
MODERN BUS.			
STATINTL			
DATE OF PICTURE	[REDACTED]		
CLASSIFICATION	OUO		
CAPTIONED BY	VERIFIED BY		
Approved For Release 1999/09/20 : CIA-RDP78-05867A000100330001-2			
FORM NO. 60-55 SEP 1948	CAPTION REPORT		

CIA PHOTO ACCESSION NO. 1 <b>74305</b>		LOT NO.	DATE
Approved For Release 1999/09/20 : CIA-RDP78-05867A000100330001-2			
AREA (ANS NO.) <b>40</b>	COUNTRY <b>ETHIOPIA</b>	PROVINCE	PLACE
GEOGRAPHIC COORDINATES		MAP REFERENCE	
TITLE  <b>MACADAM ROAD BETWEEN ADDIS ABABA AND AMAO.</b>			
<b>STATINTL</b>			
DATE OF PICTURE			
CLASSIFICATION <b>E 040</b>			
CAPTIONED BY	VERIFIED BY		
Approved For Release 1999/09/20 : CIA-RDP78-05867A000100330001-2			
FORM NO. SEP 1948 60-53	<b>CAPTION REPORT</b>		

CIA (PHOTO ACCESSION NO.)		LOT NO.		DATE	
143056		6-25-54		1954	
AREA (TAB NO.)		COUNTRY		PROVINCE	
40		ETHIOPIA			
GEOGRAPHIC COORDINATES			MAP REFERENCE		
TITLE					
COUNTRY ALCOHOL FACTORY.					
DATE OF PICTURE					
— [REDACTED]					
CLASSIFICATION					
SECRET					
CAPTIONED BY			VERIFIED BY		
[REDACTED]			[REDACTED]		
FORM NO. 60-53					
Approved For Release 1999/09/20 : CIA-RDP78-05867A000100330001-2					
SEP 1948					
CAPTION REPORT					

CIA PHOTO ACCESSION NO. 1 <b>143057</b>		LOT NO. <b>6</b>	DATE <b>14 Nov 54</b>
AREA (Approved For Release 1999/09/20 : CIA-RDP78-05867A000100330002 54 <b>CSH</b> )		COUNTRY <b>AUSTRIA</b>	PROVINCE <b>TIROL</b>
GEOGRAPHIC COORDINATES <b>717 M</b>		MAP REFERENCE <b>C file</b>	PLACE <b>REUTTE</b>
GEOGRAPHIC COORDINATES <b>47° 30' N 10° 43' E</b>		TITLE <b>METALLWERK PLANSEE, POWDER ROOM</b> <b>METALLWURGY PLANT, LEFT FOREGROUND.</b>	
DATE OF PICTURE <b>1954</b>		SOURCE OF PICTURE <b>STATINTL</b>	
CLASSIFICATION <b>OWD</b>		CAPTIONED BY <b>LARGE G &amp; H</b>	
FORM NO. 1 SEP 1943		VERIFIED BY <b>mwb</b>	
Approved For Release 1999/09/20 : CIA-RDP78-05867A000100330001-21 - B			
CAPTION REPORT			




CIA PHOTO ACCESSION NO. 173058		LOT NO.	DATE
Approved For Release 1999/09/20 : CIA-RDP78-05867A000100330001-2		CIA-RDP78-05867A000100330001-2	6/8
AREA (ANS NO.) 712M	COUNTRY Austria	PROVINCE TIROL	PLACE REUTTE
GEOGRAPHIC COORDINATES 47° 30' N 10° 43' E		MAP REFERENCE 0 file	
TITLE METALLWERK PLANSEE, <sup>G.M.H.P.</sup> POWDER, METALLURGY AND SINTERED MATERIALS. EXPERIMENTAL STATION.			
STATINTL			
DATE OF PICTURE 1954	SOURCE OF PIC [REDACTED]		
CLASSIFICATION <i>owd</i>			
CAPTIONED BY <i>MAB</i>		VERIFIED BY	
Approved For Release 1999/09/20 : CIA-RDP78-05867A000100330001-2			
FORM NO. 60-53 SEP 1948			
CAPTION REPORT			

CIA (PHOTO) ACCESSION NO. 7 3058		LOT NO. 6		DATE 4 Nov 54	
Approved For Release 1999/09/20 : CIA-RDP78-05867A000100330001-2					
AREA (ANS NO.) 717M	COUNTRY AUSTRIA	PROVINCE TIROL	PLACE REUTTE		
GEOGRAPHIC COORDINATES 47° 30' N 10° 43' E			MAP REFERENCE @ file		
TITLE METALLWERK PLANSEE, <sup>G.M.B.H.</sup> POWDER METALLURGY AND SINTERED MATERIALS. ADMINISTRATION BUILDING.					
STATINTL					
DATE OF PICTURE 1954		SOURCE OF PICTURE [REDACTED]			
CLASSIFICATION ODD					
CAPTIONED BY MAB			VERIFIED BY		
Approved For Release 1999/09/20 : CIA-RDP78-05867A000100330001-2					
FORM NO. 60-53 SEP 1948					
CAPTION REPORT					

CIA PHOTO ACCESSION NO. 1 A-83050		LOT NO. G-CD-RDP-05867A000100330001-2	DATE 16 JUL 54
Approved For Release 1999/09/20 : CIA-RDP78-05867A000100330001-2			
AREA (ANS NO.) 7171	COUNTRY AUSTRIA	PROVINCE TIROL	PLACE REUTTE
GEOGRAPHIC COORDINATES 47°30' N 10°43' E		MAP REFERENCE C file	
TITLE METALLWERK PLANSEE, G.M.B.H. POWDER METALLURGY AND SINTERED MATERIALS. SUBLIMATION.			
STATINTL			
DATE OF PICTURE 1954	SOURCE [REDACTED]		
CLASSIFICATION CONF			
CAPTIONED BY MAD		VERIFIED BY	
Approved For Release 1999/09/20 : CIA-RDP78-05867A000100330001-2			
FORM NO. 60-53 SEP 1948			
CAPTION REPORT			

CIA PHOTO ACCESSION NO. 1		LOT NO.	DATE
Approved for Release 1999/09/20 : CIA-RDP78-05867A000100330001-2			834
AREA (AMS NO.)	COUNTRY	PROVINCE	PLACE
717 M	AUSTRIA	TIROL	REUTTE
GEOGRAPHIC COORDINATES		MAP REFERENCE	
47° 30' N 10° 43' E		C file	
TITLE			
METALLWERK PLANSEE G.M.B.H. POWDER METAL- LURGY AND SINTERED MATERIALS. DISTILLERY.			
STATINTL			
DATE OF PICTURE	SOURCE		
1954	[REDACTED]		
CLASSIFICATION			
CWO			
CAPTIONED BY		VERIFIED BY	
[Signature]		[Signature]	
Approved for Release 1999/09/20 : CIA-RDP78-05867A000100330001-2			
FORM NO. 60-53 SEP 1948			
CAPTION REPORT			

CIA (PHOTO ACCESSION NO.)		LOT NO.	DATE
1/18002 Approved For Release		1999/09/20	CIA-RDP78-05867A000100960001-2 Korsl Cox
AREA (TMS NO.)	COUNTRY	PROVINCE	PLACE
717M	Austria	TIROL	REUTTE
GEOGRAPHIC COORDINATES		MAP REFERENCE	
47°30'N 10°43'E		C. file	
TITLE			
METALLWERK PLANSEE, G.M.B.H. POWDER METAL- LURGY PLANTS AND SINTERED MATERIALS/ FORGE.			
STATINTL			
DATE OF PICTURE	SOURCE OF PICTURE		
1954	[REDACTED]		
CLASSIFICATION			
ono			
CAPTIONED BY		VERIFIED BY	
Approved For Release		1999/09/20 : CIA-RDP78-05867A000100330001-2	
FORM NO. 60-53 SEP 1948			
CAPTION REPORT			

CIA PHOTO ACCESSION NO. 1 <i>7 5 3 3 3 3</i>		LOT NO. <i>CIA-RDP78-05867A000100330001-2</i>	DATE <i>Mar 56</i>
Approved For Release			
AREA (ANS NO. 1) <i>717 M</i>	COUNTRY <i>AUSTRIA</i>	PROVINCE <i>TIROL</i>	PLACE <i>REUTTE</i>
GEOGRAPHIC COORDINATES <i>47° 30' N 10° 43' E</i>		MAP REFERENCE <i>G.M.A.H. P C file</i>	
TITLE <i>METALLWERK PLANSEE, POWDER METALLUR- GY AND SINTERED MATERIALS.</i>			
DATE OF PICTURE <i>1954</i>			
SOURCE OF PICTURE 			
CLASSIFICATION <i>CONF</i>			
CAPTIONED BY <i>[Signature]</i>		VERIFIED BY	
Approved For Release 1999/09/20 : CIA-RDP78-05867A000100330001-2			
FORM NO. 60-53 SEP 1948			
CAPTION REPORT			

STATINTL

CIA PHOTO ACCESSION NO.		LOT NO.	DATE
Approved For Release 1999/09/20 : CIA-RDP78-05867A000100330001-2		CIA-RDP78-05867A000100330001-2	Nov 54
AREA (AMST. NO.)	COUNTRY	PROVINCE	PLACE
717 M	AUSTRIA	TIROL	REUTTE
GEOGRAPHIC COORDINATES		MAP REFERENCE	
47° 30' N 10° 43' E		c file	
TITLE			
METALLWERK PLANSEE G.M.B.H. POWDER			
METALLURGY AND SINTERED MATERIALS.			
ELECTRIC CONTROL PANEL.			
DATE OF PICTURE		SOURCE	
1954		25X1A	
CLASSIFICATION			
OUD			
CAPTIONED BY		VERIFIED BY	
MWB			
Approved For Release 1999/09/20 : CIA-RDP78-05867A000100330001-2			
FORM NO. 60-53 SEP 1948			
CAPTION REPORT			

CIA PHOTO ACCESSION NO. 1 170005		LOT NO.	DATE
Approved For Release 1999/09/20 : CIA-RDP78-05867A000100330001-2		62700	Nov 54
AREA (ANSI MO.) 717M	COUNTRY AUSTRIA	PROVINCE TIROL	PLACE INNSBRUCK
GEOGRAPHIC COORDINATES 47°16' N 11°23' E		MAP REFERENCE C file (NR)	
TITLE METALLWERK PLANSEE G.M.B.H. SILBERWERK. POWDER, METALLURGY AND SINTERED MATERIALS.			
STATINTL			
DATE OF PICTURE 1954	SOURCE OF PHOTO [REDACTED]		
CLASSIFICATION OUO			
CAPTIONED BY [Signature]		VERIFIED BY	
Approved For Release 1999/09/20 : CIA-RDP78-05867A000100330001-2			
FORM NO. 60-53 SEP 1948			
CAPTION REPORT			



CIA (PHOTO ACCESSION NO.)		LOT NO.	DATE
78000		G	A000100330001-2
AREA (Approved For Release)	COUNTRY	PROVINCE	PLACE
317 M	AUSTRIA	TIROL	INNBRUCK
GEOGRAPHIC COORDINATES		MAP REFERENCE	
47° 16' N 11° 23' E		Cfile	
TITLE			
METALLWERK PLANSEE G. M. B. H. <del>POWDER</del> SILLWERK			
METALLURGY AND SINTERED MATERIALS.			
SILLWERK.			
DATE OF PICTURE		SOURCE OF PHOTO	
1954		[REDACTED]	
CLASSIFICATION			
STATINTL			
CAPTIONED BY		VERIFIED BY	
DWD MAB			
FORM NO. 100 SEP 1948			
Approved For Release 1999/09/20 : CIA-RDP78-05867A000100330001-2			
CAPTION REPORT			

CIA PHOTO ACCESSION NO. 1

LOT NO.

DATE

15407

Approved For Release 1999/09/20 : CIA-RDP78-05867A000100330001-2

Nov 54

11719

AUSTRIA

PROVINCE

TIROL

PLANT

KEUTTE

GEOGRAPHIC COORDINATES

47°30' N 10°43' E

MAP REFERENCE

file


METALLWERK PHANSEE G.M.B.H. POWDER METALLURGY AND SINTERED MATERIALS. PLANT AND WORKERS HOUSING.

DATE OF PICTURE

1954

STATINTL

SOURCE OF



CLASSIFICATION

OUO

CAPTIONED BY

mwb

VERIFIED BY

FORM NO. SEP 1948

Approved For Release 1999/09/20 : CIA-RDP78-05867A000100330001-2

CAPTION REPORT

CLA (PHOTO ACCESSION NO.)		LOT NO.	DATE
43068			1999/09/20
Approved For Release 1999/09/20 : CIA-RDP78-05867A000100330001-2		3700037	
AREA (IMS NO.)	PROVINCE	PLACE	
5 P TUNISIA		TUNIS	
GEOGRAPHIC COORDINATES		MAP REFERENCE	
36 48 N 10 11 E		C FILE	
TITLE			
DEMONSTRATION FOLLOWING ANNOUNCEMENT			
OF HOME RULE FOR TUNISIA.			
STATINTL			
DATE OF PICTURE	SOURCE		
AUG. 19, 1957	[REDACTED]		
CLASSIFICATION			
O C C O			
CAPTIONED BY		VERIFIED BY	
[Signature]			
FORM NO. 1 Approved For Release 1999/09/20 : CIA-RDP78-05867A000100330001-2			
SEP 19 58			
CAPTION REPORT			

CIA (PHOTO ACCESSION NO.)		LOT NO.	DATE
Approved For Release		999/09/20	CIA-RDP88-05867A000100330001-2
AREA (AMS NO.)	COUNTRY	PROVINCE	PLACE
26K	ADEN PROTECTORATE		MA'ALA
GEOGRAPHIC COORDINATES		MAP REFERENCE	
12 48 N 45 02 E		N/S	
TITLE			
HARBOR.			
DATE OF PICTURE		STATINTL	
—		[REDACTED]	
CLASSIFICATION			
000			
CAPTIONED BY		VERIFIED BY	
[Signature]		[Signature]	
Approved For Release 1999/09/20 : CIA-RDP88-05867A000100330001-2			
FORM NO. 60-53 SEP 1948			
CAPTION REPORT			

CIA (PHOTO ACCESSION NO.)		LOT NO.	DATE
143074			
Approved For Release 1999/09/20 : CIA-RDP78-05867A000100330001-2			
AREA	231L	CHINA	
GEOGRAPHIC COORDINATES	39-56N	116-24E	
PROVINCE	HOPEH		PLACE
MAP REFERENCE	CF		PEIPING
TITLE			
CHILDREN'S HOSPITAL ACCOMMODATES 600 PATIENTS.			
DATE OF PICTURE		SOURCE OF PICTURE	
		LES ENFANTS DE LA CHINE NOUVELLE	
		PEIPING, 1954	
CLASSIFICATION			
OUO			
CAPTIONED BY		VERIFIED BY	
[Signature]			
FORM NO. 587 1948			
Approved For Release 1999/09/20 : CIA-RDP78-05867A000100330001-2			
CAPTION REPORT			

CIA PHOTO ACCESSION NO. 1

LOT NO.

AREA

3071

546M

FRANCE

PROVINCE

SEINE

PLACE

PARIS

DATE 1954

GEOGRAPHIC COORDINATES

48° 52' N 2° 20' E

MAP REFERENCE

c file

TITLE

SOCIETE D'ELECTRONIQUE ET D'AUTOMATISME  
(SEA) ANALOG COMPUTER O.M.E. L-2.

DATE OF PICTURE

1954

SOURCE OF

STATINTL

CLASSIFICATION

ouo

CAPTIONED BY

mab

FORM NO. SEP 1948

Approved For Release 1999/09/20 : CIA-RDP78-05867A000100330001-2

CAPTION REPORT

CIA PHOTO ACCESSION NO. 1 <b>143072</b>		LOT NO.	DATE
AREA	APPROVED FOR RELEASE 1999/09/20 : CIA-RDP78-05867A000100330001-2	COUNTRY	2708054
<b>3 NU</b>	<b>PAKISTAN</b>	PROVINCE	<b>PUNJAB</b>
GEOGRAPHIC COORDINATES		PLACE	<b>LAHORE</b>
<b>31 35 N 74 18 E</b>		MAP REFERENCE	<b>C</b>
TITLE <b>BATALA ENGINEERING CO. LTD. (BECO) PHYSICAL LABORATORY FOR TESTING STEEL.</b>			
DATE OF PICTURE			
STATINTL			
CLASSIFICATION <b>OUO</b>			
CAPTIONED BY <b>ETS</b>		VERIFIED BY	
FORM NO. 1 SEP 1948			
APPROVED FOR RELEASE 1999/09/20 : CIA-RDP78-05867A000100330001-2			
CAPTION REPORT			

CIA (PHOTO ACCESSION NO.)		LOT NO.		DATE	
143073				A000100330001-2	
AREA: Approved For Release - 1999/09/20 : CIA-RDP78-05867A000100330001-2		COUNTRY		PROVINCE	
3NU		PAKISTAN		PUNJAB	
GEOGRAPHIC COORDINATES		PLACE		LAHORE	
31 35 N 74 18 E		MAP REFERENCE		C	
TITLE					
BATALA ENGINEERING CO. LTD. (BECO) WORKSHOPS AT BADAMI BAGH.					
<u>CANCELLED</u> - NOT SHOT BY LAB					
DATE OF PICTURE					
STATINTL					
SOURCE					
CLASSIFICATION					
OUO					
CAPTIONED BY					
ETS					
VERIFIED BY					
Approved For Release - 1999/09/20 : CIA-RDP78-05867A000100330001-2					
FORM NO. 104 SEP 1948					
CAPTION REPORT					



CIA PHOTO ACCESSION NO. 43074		LOT NO.	DATE
Approved For Release 1999/09/20 : CIA-RDP78-05867A000400330001-2		CIA ID	57
AREA	COUNTRY	PROVINCE	PLACE
3NU	PAKISTAN	PUNJAB	LAHORE
GEOGRAPHIC COORDINATES		MAP REFERENCE	
31 35 N 74 18 E		C	
TITLE			
BATALA ENGINEERING CO. LTD. (BECO) STEEL WORKS.			
DATE OF PICTURE		25X1A	
		[REDACTED]	
CLASSIFICATION			
OVD			
CAPTIONED BY		VERIFIED BY	
ETS		[Signature]	
FORM NO. 1046		Approved For Release 1999/09/20 : CIA-RDP78-05867A000400330001-2	
SEP 1946 60-53			

CAPTION REPORT

CIA PHOTO ACCESSION NO. 1 35-1175		LOT NO.	DATE
Approved For Release 1999/09/20 : CIA-RDP78-05867A000100320001-2		1999/09/20	7A000100320001-2
AREA (AMSTND.) 3 NU	COUNTRY PAKISTAN	PROVINCE PUNJAB	PLACE LAHORE
GEOGRAPHIC COORDINATES 31 35 N 74 19 E		MAP REFERENCE C	
TITLE BATALA ENGINEERING CO. LTD. (BECO) FOUNDRY.			
DATE OF PICTURE —		25X1A	
CLASSIFICATION OUO			
CAPTIONED BY ETS		VERIFIED BY	
Approved For Release 1999/09/20 : CIA-RDP78-05867A000100330001-2		[Signature]	
FORM NO. 60-53 SEP 1948			
CAPTION REPORT			

CIA PHOTO ACCESSION NO. 1 <b>143076</b>		LOT NO.	DATE
Approved For Release 1999/09/20 : CIA-RDP78-05867A000300330001-2		7A000300330001-2	0
AREA (AUST. NO.) <b>3NU</b>	COUNTRY <b>PAKISTAN</b>	PROVINCE <b>PUNJAB</b>	PLACE <b>LAHORE</b>
GEOGRAPHIC COORDINATES <b>31 35 N 74 18 E</b>		MAP REFERENCE <b>C</b>	
TITLE <b>BATALA ENGINEERING CO. LTD. (BECO) MACHINE TOOL FACTORY.</b>			
DATE OF PICTURE <b>25X1A</b>		[REDACTED]	
CLASSIFICATION <b>000</b>			
CAPTIONED BY <b>ETS</b>		VERIFIED BY <b>[Signature]</b>	
Approved For Release 1999/09/20 : CIA-RDP78-05867A000300330001-2			
FORM NO. 60-53 SEP 1948			
CAPTION REPORT			

CIA (PHOTO ACCESSION NO.)		LOT NO.		DATE	
Approved For Release 1999/09/20 : CIA-RDP78-05867A000100330001-2		163077		1999/09/20	
AREA (AMS NO.)	COUNTRY	PROVINCE	PLACE		
3NU	PAKISTAN	PUNJAB	LAHORE		
GEOGRAPHIC COORDINATES			MAP REFERENCE		
31 35 N 74 18 E			C		
TITLE					
MACHINING SHOP AT BATALA ENGINEERING CO. LTD. (BECO)					
DIESEL ENGINE FACTORY.					
DATE OF PICTURE		SOURCE			
—		25X1A [REDACTED]			
CLASSIFICATION					
000					
CAPTIONED BY			VERIFIED BY		
ETS			[Signature]		
Approved For Release 1999/09/20 : CIA-RDP78-05867A000100330001-2					
FORM NO. 60-53 SEP 1948					
CAPTION REPORT					



CTA PHOTO ACCESSION NO. 1		LOT NO.		DATE	
Approved For Release 1999/09/20 : CIA-RDP78-05867A000100080001-2		31371		1999/09/20	
AREA (AMS NO.)	COUNTRY	PROVINCE	PLACE		
3NU	PAKISTAN	PUNJAB	LAHORE		
GEOGRAPHIC COORDINATES			MAP REFERENCE		
31 35 N 74 18 E			C		
TITLE					
DIESEL ENGINE MANUFACTURED BY BATALA ENGINEERING					
Co. Ltd. (BECO).					
DATE OF PICTURE		SOURCE OF PICTURE			
—		25X1A [REDACTED]			
CLASSIFICATION					
000					
CAPTIONED BY			VERIFIED BY		
[Signature]			[Signature]		
Approved For Release 1999/09/20 : CIA-RDP78-05867A000100080001-2					
FORM NO. 60-53 SEP 1948					
CAPTION REPORT					







CIA (PHOTO ACCESSION NO.)		LOT NO.		DATE	
Approved For Release 1999/09/20 : CIA-RDP78-05867A000100330001-2		C-274		100330001-2	
AREA (AHS NO.)	COUNTRY	PROVINCE	PLACE		
3NU	PAKISTAN	PUNJAB	LAHORE		
GEOGRAPHIC COORDINATES			MAP REFERENCE		
31 35 N 74 18 E			C		
TITLE					
BATALA ENGINEERING CO. - KLEIN SCHANZLINE AND BECKER (BECO-KSB) PUMP MANUFACTURING CO. LTD. MAKERS OF DEEP-WELL TURBINE AND CENTRIFUGAL PUMPS.					
DATE OF PICTURE					
25X1A					
CLASSIFICATION					
000					
CAPTIONED BY			VERIFIED BY		
ETS			[Signature]		
Approved For Release 1999/09/20 : CIA-RDP78-05867A000100330001-2					
FORM NO. 60-53 SEP 1948					
CAPTION REPORT					


CIA IPHOTO ACCESSION NO. 1		LOT NO.	DATE
Approved For Release 1999/09/20 : CIA-RDP78-05867A000100330001-2			
AREA (AMS NO.)	COUNTRY	PROVINCE	PLACE
3 NU	PAKISTAN	PUNJAB	LAHORE
GEOGRAPHIC COORDINATES		MAP REFERENCE	
31 35 N 74 18 E		C	
TITLE			
MODEL BE 165 S MEDIUM DUTY LATHE MANUFACTURED BY			
BATALA ENGINEERING CO. LTD. (BECO).			
25X1A			
DATE OF PICTURE	[REDACTED]		
CLASSIFICATION			
000			
CAPTIONED BY		VERIFIED BY	
Approved For Release 1999/09/20 : CIA-RDP78-05867A000100330001-2		[Signature]	
FURN NO. 60-53 SEP 1948			
CAPTION REPORT			










CIA (PHOTO ACCESSION NO.)		LOT NO.	DATE
Approved for Release 1999/09/20 : CIA-RDP78-05867A000100330001-2		6288A	23 Nov 1954 <span style="float:right">c</span>
AREA (AMS NO.)	COUNTRY	PROVINCE	PLACE
660 M	RUMANIA	Bucegi	Bucharest
GEOGRAPHIC COORDINATES		MAP REFERENCE	
44 25 N 26 06 E		C-File	
TITLE			
Assembling tractors in 23 August Plant.			
DATE OF PICTURE		25X1A	
SOI			
CLASSIFICATION			
010			
CAPTIONED BY		VERIFIED BY	
Approved for Release 1999/09/20 : CIA-RDP78-05867A000100330001-2			
FORM NO. 60-53 SEP 1948		CAPTION REPORT	





CIA PHOTO ACCESSION NO. 1		LOT NO.	DATE
Approved For Release 1999/09/20 : CIA-RDP78-05867A000100330001-2		2789A	21 Nov 1954
AREA (AMS NO.)	COUNTRY	PROVINCE	PLACE
66019	RUMANIA	Bucegi	Bucharest
GEOGRAPHIC COORDINATES		MAP REFERENCE	
44 25N 26 06 E		C-File	
TITLE			
Housing for workers of 23 August Plant.			
25X1A			
DATE OF PICTURE	[REDACTED]		
CLASSIFICATION	[REDACTED]		
CAPTIONED BY	VERIFIED BY		
Approved For Release 1999/09/20 : CIA-RDP78-05867A000100330001-2			
FORM NO. 60-53 SEP 1948	CAPTION REPORT		



CIA PHOTO ACCESSION NO. 1 143033		LOT NO. 672789A	DATE 2 Nov 54
AREA LAID 460 M	COUNTRY RUMANIA	PROVINCE TIMIS	PLACE C
GEOGRAPHIC COORDINATES		MAP REFERENCE	
TITLE Railroad bridge over Jiu River Bumbesti - LIVEZENI Railroad. Bridge over Jiu River NEAR PETROSANI.			
DATE OF PICTURE _____	25X1A		
CLASSIFICATION 030			
CAPTIONED BY WJF			
FORM NO. 1 Approved For Release 1999/09/20 : CIA-RDP78-05867A000100330001-2 SEP 1948 86.53			
CAPTION REPORT			







CIA-IPHO		APPROX. ACCESSION NO. 143090	LOT NO. 2709A	DATE 2 Nov 1954
AREA (AMS NO. 660 M)		COUNTRY RUMANIA	PROVINCE Bucegi	Budesti
GEOGRAPHIC COORDINATES 44 14 N 26 28 E		MAP REFERENCE C-File		
TITLE Budesti Radio Station.				
DATE OF PICTURE _____				
CLASSIFICATION 030				
CAPTION REPORT Approved For Release 1999/09/20 : CIA-RDP78-05867A000100330001-2				
FORM NO. 60-53 SEP 1948				

CAPTION REPORT







CIA-IPHOD Approved For Release 1999/09/20 : CIA-RDP78-05867A000100330001-2

APPROPRIATION NO. 143049 LOT NO. 2788A DATE 2 Nov 1954

AREA (AMS NO.) 760M COUNTRY ROMANIA PROVINCE MAREA MAP REFERENCE CONSTANTA

GEOGRAPHIC COORDINATES 44 10N 28 40 E TITLE Cultural club

DATE OF PICTURE \_\_\_\_\_

CLASSIFICATION 25X1A

CAPTION REPORT

FORM NO. 60-53 SEP 1948

Approved For Release 1999/09/20 : CIA-RDP78-05867A000100330001-2

CIA-IPHO/PROFESSION NO. 143110 Approved For Release 1999/09/20 : CIA-RDP78-05867A000100330001-2		LOT NO. 2789	DATE 3 Nov 1954
AREA (AMS NO.) 860M	COUNTRY ROMANIA	PROVINCE DINARCA De Jos	GALATI
GEOGRAPHIC COORDINATES 45 27 N 28 03 E		MAP REFERENCE C-File	
TITLE HOUSING.			
DATE OF PICTURE _____			
CLASSIFICATION 0110			
CAPTION REPORT			
FORM NO. 60-53 SEP 1948			

25X1A




Approved For Release 1999/09/20 : CIA-RDP78-05867A000100330001-2

CAPTION REPORT

Approved For Release 1999/09/20 : CIA-RDP78-05867A000100330001-2 143101		DATE 3 Nov 59	C
AREA (ANS NO.) 60 M	COUNTRY RUMANIA	PROVINCE	
GEOGRAPHIC COORDINATES		MAP REFERENCE	
TITLE <del>Electric</del> Electric station in Tincabesti Village.			
DATE OF PICTURE _____			
CLASSIFICATION 25X1A			
CAPTION REPORT Approved For Release 1999/09/20 : CIA-RDP78-05867A000100330001-2 OVO WZM			
FORM NO. 60-53			

CIA Approved For Release 1999/09/20 : CIA-RDP78-05867A000100330001-2		LOT NO.	2789 A	DATE	3 Nov 1954
AREA (AMS NO.)	743109	COUNTRY	RUMANIA	PROVINCE	Bucharest
GEOGRAPHIC COORDINATES	660M		44 25N 26 06 E	MAP REFERENCE	C-File
TITLE	After blizzard.				
DATE OF PICTURE	Feb 1954	25X1A			
CLASSIFICATION	OWO	[REDACTED]			
Approved For Release 1999/09/20 : CIA-RDP78-05867A000100330001-2					
CAPTION REPORT					

CIA (PHOTO) Approved For Release 1999/09/20 : CIA-RDP78-05867A000100330001-2		LOT NO. 143103	DATE 3 Nov 1954
AREA (AMS NO.) 1060M	COUNTRY ROMANIA	PROVINCE Bucegi	Bucharest
GEOGRAPHIC COORDINATES 44 25 N 26 06 E		MAP REFERENCE C-File	
TITLE Workers clearing streets after blizzard.			
25X1A			
DATE OF PICTURE Feb 1954			
CLASSIFICATION OWO			
Approved For Release 1999/09/20 : CIA-RDP78-05867A000100330001-2			
CAPTION REPORT			
FORM NO. 60-23 SEP 1948			

Approved For Release 1999/09/20 : CIA-RDP78-05867A000100330001-2 143104		LGT. NO. 2700	DATE 11 Nov. 1954
AREA (ANS NO.) 29N	COUNTRY USSR	ASIATIC RSFSR	PROVINCE ALTAY KRAY
GEOGRAPHIC COORDINATES 53:20 N 83:48 E		MAP REFERENCE C-FILE	
TITLE HOUSE			
25X1A			
DATE OF PICTURE JULY, 1954		SO	
CLASSIFICATION SECRET		VERIFIED BY	
Approved For Release 1999/09/20 : CIA-RDP78-05867A000100330001-2 MOM			
CAPTION REPORT			
FORM NO. 60-53 SEP 1948			


CIA PHOTO ACCESSION NO. 1 143175		LOT NO. 2-2800	DATE 4 Nov. 1954
Approved For Release 1999/09/20 : CIA-RDP78-05867A000100330001-2		PROVINCE ALTAY KRAY	BARNAUL
AREA (ANS NO.) 29N	COUNTRY USSR	ADJACENT REFER ADJACENT REFER	MAP REFERENCE C-FILE
GEOGRAPHIC COORDINATES 53:20 N 83:48 E			
TITLE COLLECTIVE FARM MARKET ALONG STREAM AT END OF LENINA ULITSA (STREET).			
25X1A			
DATE OF PICTURE JULY, 1954	SON [REDACTED]		
CLASSIFICATION SECRET		VERIFIED BY	
Approved For Release 1999/09/20 : CIA-RDP78-05867A000100330001-2			
FORM NO. 60-53 SEP 1948			
CAPTION REPORT			



CIA PHOTO ACCESSION NO. 1 193106		LOT NO. 1999/09/20-2700	DATE 4 Nov. 1954
Approved For Release 1999/09/20 : CIA-RDP78-05867A000100330001-2			
AREA (AMS NO.) 29N	COUNTRY USSR	PROVINCE ALTAI KRAY	BARNDIA
GEOGRAPHIC COORDINATES 59:20 N 89:40 E		MAP REFERENCE C-FILE	
TITLE LOCAL HERO MONUMENT AND PARK AT SE CORNER OF SOTSIALATASHESKAY AND RESPUBLIKI STREETS.			
25X1A			
DATE OF PICTURE July, 1954	SOURCE		
CLASSIFICATION <b>Secret</b>			
CAPTIONED BY Approved For Release 1999/09/20 : CIA-RDP78-05867A000100330001-2		VERIFIED BY	
FORM NO. 60-53 SEP 1948			
CAPTION REPORT			

CIA PHOTO ACCESSION NO. 143107		LOT NO. 1999/09/20 RDP78-05867A000100330001-2	DATE JULY, 1978
AREA (ANS NO.) 854	COUNTRY USSR	PROVINCE ADIYU ROPK	ADYU ROPK
GEOGRAPHIC COORDINATES 57:20 N 59:38 E		MAP REFERENCE C-FILE	
TITLE LERINA ULITSA (STREET), UNIVERMAG (STORE) ON EAST SIDE OF STREET NEAR KOROLENKO.			
25X1A			
DATE OF PICTURE JULY, 1978	SOURCE [REDACTED]		
CLASSIFICATION SECRET			
APPROVED FOR RELEASE 1999/09/20 : CIA-RDP78-05867A000100330001-2		VERIFIED BY	
FORM NO. 60-53 SEP 1948			
CAPTION REPORT			



CIA PHOTOGRAPH		LOT NO.		DATE	
143109		6-2780		11 Nov 1954	
APPROVED FOR RELEASE 1999/09/20 : CIA-RDP78-05867A000100330001-2					
AREA (AMS NO.)	COUNTRY	PROVINCE	BARNAIL		
29N USSR	ASIATIC RSFSR	ALTAY KRAY			
GEOGRAPHIC COORDINATES		MAP REFERENCE			
53:20 N 83:48 E		C-FILE			
TITLE					
MOVIE THEATER ON LENINA ULITSA (STREET),					
WEST SIDE NEAR NIKITINSKAYA.					
25X1A					
DATE OF PICTURE		SOURCE			
JULY, 1954					
CLASSIFICATION					
SECRET					
CAPTION		VERIFIED BY			
APPROVED FOR RELEASE 1999/09/20 : CIA-RDP78-05867A000100330001-2					
FORM NO. 60-53		CAPTION REPORT			
SEP 1948					

CIA (PHOTO ACCESSION NO.)		LOT NO.		DATE	
Approved For Release 1999/09/20 : CIA-RDP78-05867A000100330001-2		6-2782		16 NOV 1954	
AREA (AMS NO.)	COUNTRY	PROVINCE	PLACE		
29N	USSR	ASIATIC REFER	ALTAY KRAY		BARNAUL
GEOGRAPHIC COORDINATES			MAP REFERENCE		
55:20 N 83:43 E			G-FILE		
TITLE					
ALTAY KRAY COMMITTEED BUILDING ON WEST SIDE (JLITSA STREET) OF LENINA BETWEEN ANATOLYE AND INTERNACIONALNAYA STREETS.					
25X1A					
DATE OF PICTURE		SOURCE			
JULY, 1954		[REDACTED]			
CLASSIFICATION					
SECRET					
CAPTIONED BY			VERIFIED BY		
MCM					
Approved For Release 1999/09/20 : CIA-RDP78-05867A000100330001-2					
FORM NO. 60-53 SEP 1948		CAPTION REPORT			

CIA (PHOTO ACCESSION NO.)		LOT NO.	DATE
Approved For Release		1999/09/20	CIA-RDP78-05867A000100330001-2
AREA (AMS NO.)	COUNTRY	PROVINCE	PLACE
251	USSR	ASIATIC FEDER	ALTAY KRAY
GEOGRAPHIC COORDINATES		MAP REFERENCE	
59:20 N 89:00 E		G-FILE OAKING SE	
TITLE			
ALTAY KRAY COMMITTEE BUILDING. <del>SECRET</del>			
DATE OF PICTURE		SOURCE	
July, 1954		[REDACTED]	
CLASSIFICATION			
SECRET			
CAPTIONED BY		VERIFIED BY	
[REDACTED]		[REDACTED]	
Approved For Release 1999/09/20 : CIA-RDP78-05867A000100330001-2			
FORM NO. 60-53 SEP 1948		CAPTION REPORT	

CIA (PHOTO ACCESSION NO.)		LOT NO.	DATE
Approved For Release 1999/09/20 : CIA-RDP78-05867A000100330001-2		1999/09/20	21/54
AREA (ANS NO.)	COUNTRY	PROVINCE	CITY
201 USSR	ASIANIC	ALTAI	BAYANUL
GEOGRAPHIC COORDINATES		MAP REFERENCE	
53:20 N 83:45 E (STREET)		0-8128	
TITLE			
LENINA ULITSAY. GORISPOLKOM BUILDING IN			
RIGHT FG - HOTEL IN LEFT BG. LOOKING NE			
25X1A			
DATE OF PICTURE	SO		
July, 1951	[REDACTED]		
CLASSIFICATION			
Secret			
CAPTIONED BY		VERIFIED BY	
[REDACTED]		[REDACTED]	
Approved For Release 1999/09/20 : CIA-RDP78-05867A000100330001-2			
FORM NO. 60-53 SEP 1948	CAPTION REPORT		