




CIA PHOTO ACCESSION NO. 1		LOT NO.	DATE
741410		3654	25 Oct 54
AREA NAME NO.	COUNTRY	PROVINCE	PLACE
4155 M	POLAND	Wroclaw	Goldberg in Schlesien
GEOGRAPHIC COORDINATES		MAP REFERENCE	
51 07 N 15 55 E		C - File	
TITLE			
Railroad bridge.			
DATE OF PICTURE		25X1A	
Aug 54			
CLASSIFICATION			
S			
CAPTIONED BY		VERIFIED BY	
W. J. W.			
FORM NO. 60-53			
Sanitized - Approved For Release : CIA-RDP78-05867A000100320024-8			
SEP 1948			
CAPTION REPORT			

CIA (PHOTO ACCESSION NO.)		LOT NO.	DATE
141411		2654	0567
AREA : AWS NO.	Sanitized	Approved For Release	CIA-RDP78-05867A000100320024-8
4155 M	POLAND	Wroclaw	Jelenia Gora
GEOGRAPHIC COORDINATES		MAP REFERENCE	
50 54 N 15 44 E		C - File	
TITLE			
Optical Glass Plant. Looking Northwest.			
DATE OF PICTURE		25X1A	
Aug 1954		[REDACTED]	
CLASSIFICATION			
CAPTIONED BY		VERIFIED BY	
S WJW			
FORM NO. 80-53 SEP 1948			
Sanitized - Approved For Release : CIA-RDP78-05867A000100320024-8			
CAPTION REPORT			

CIA (PHOTO ACCESSION NO.)	LOT NO.	DATE
741412	6-2654	5/10/54
AREA - IAMS NO.	COUNTRY	PROVINCE
4155 M	POLAND	Wroclaw
GEOGRAPHIC COORDINATES	MAP REFERENCE	PLACE
50 54 N 15 44 E		Jelenia Gora
TITLE	C-File	
Optical Glass Plant. Part 1 of 2-part PANORAMA.		
DATE OF PICTURE	25X1A	
Aug 1954		
CLASSIFICATION	3	
CAPTIONED BY	VERIFIED BY	
Waw		
FORM NO. 60-53 SEP 1948	Sanitized - Approved For Release - CIA-RDP78-05867A000100320024-8	
CAPTION REPORT		

CIA IPHOTO ACCESSION NO. 1	LOT NO.	DATE
141413	G-2654	19 Oct 54
AREA - IAMS NO.	COUNTRY	PROVINCE
4155 M	Poland	Wroclaw
GEOGRAPHIC COORDINATES	MAP REFERENCE	PLACE
50 54 N 15 44 E	c-File	Jelenia Gora
TITLE	Near Optical Glass Plant. Part 2 of 2-part PANORAMA.	
DATE OF PICTURE	SIZES	
Aug 1954	25X1A	
CLASSIFICATION		
S		
CAPTIONED BY	VERIFIED BY	
WKA		
FORM NO. 60-55	Sanitized - Approved For Release - CIA-RDP78-05867A000100320024-8	
SEP 1948	CAPTION REPORT	

CIA PHOTO ACCESSION NO. 1		LOT NO.	DATE
14144		2654	5/8/54
AREA (AMS NO.)	COUNTRY	PROVINCE	PLACE
4155 M	Poland	Wroclaw	Krummhubel Krummhubel (N)
GEOGRAPHIC COORDINATES		MAP REFERENCE	
50 46 N 15 46 E		NLS	
TITLE			
Railroad bridge north of town.			
DATE OF PICTURE		25X1A	
Aug 54		[REDACTED]	
CLASSIFICATION			
S			
CAPTIONED BY		VERIFIED BY	
W. J. [Signature]		[REDACTED]	
FORM NO. 80-53			
SEP 1948			
Sanitized - Approved For Release : CIA-RDP78-05867A000100320024-8			
CAPTION REPORT			

CIA PHOTO ACCESSION NO. 74175		LOT NO. 6254	DATE 15 Oct 54
AREA (AMS NO.) 4155 M	COUNTRY Poland	PROVINCE Wroclaw	PLACE Wrozeszczyn
GEOGRAPHIC COORDINATES 51 57 N 15 40 E		MAP REFERENCE IR	
TITLE DAM AT the hydroelectric power plant.			
DATE OF PICTURE Aug 54		25X1A	
CLASSIFICATION S			
CAPTIONED BY W241A		VERIFIED BY	
FORM NO. 60-53 SEP 1948			

Sanitized - Approved For Release - CIA-RDP78-05867A000100320024-8

Sanitized - Approved For Release - CIA-RDP78-05867A000100320024-8

CAPTION REPORT

CIA I PHOTO ACCESSION NO. 1		LOT NO.		DATE	
Sanitized - Approved For Release - CIA-RDP78-05867A000100320024-8					
AREA (AMS NO. 1)	COUNTRY	PROVINCE	PLACE		
4155M	Poland	Wroclaw			
GEOGRAPHIC COORDINATES			MAP REFERENCE		
TITLE					
Railroad bridge over Baber Talsperre north of Jelenia Gora near Tschischdorf.					
DATE OF PICTURE					
Aug 1954		25X1A			
CLASSIFICATION					
S					
CAPTIONED BY			VERIFIED BY		
Sanitized - Approved For Release - CIA-RDP78-05867A000100320024-8					
FORM NO. 60-57 SEP 1948		CAPTION REPORT			

CIA PHOTO ACCESSION NO. 741487		LOT NO.	DATE
Sanitized - Approved For Release : CIA-RDP78-05867A000100320024-8			
AREA (AMS NO.)	COUNTRY	PROVINCE	PLACE
4155 M	Poland	Wroclaw	
GEOGRAPHIC COORDINATES		MAP REFERENCE	
TITLE			
Railroad bridge over Baber Talsperre north of Jelenia Gora near Tschischdorf.			
DATE OF PICTURE		SUBJECT	
Aug 1954		[REDACTED]	
CLASSIFICATION			
S			
CAPTIONED BY		VERIFIED BY	
Sanitized - Approved For Release : CIA-RDP78-05867A000100320024-8			
FORM NO. 60-53		SEP 1948	
CAPTION REPORT			

CIA PHOTO ACCESSION NO. 1		LOT NO.	DATE
AREA (AMS NO.)	Sanitized - Approved For Release - CIA-RDP78-05867A000100320024-8		
4155 M	Poland	Wroclaw	Jelenia Gora
GEOGRAPHIC COORDINATES		PROVINCE	PLACE
50 54 N 16 E		MAP REFERENCE	
TITLE			
Railroad bridge over Bober river Talsperre North of Jelenia Gora near Tschischdorf.			
DATE OF PICTURE		SOURCE	
Aug 1954		[REDACTED]	
CLASSIFICATION			
S			
CAPTIONED BY		VERIFIED BY	
[Signature]			
FORM NO. 60-53			
Sanitized - Approved For Release - CIA-RDP78-05867A000100320024-8			
CAPTION REPORT			

CIA PHOTO ACCESSION NO. 161419 LOT NO. 2654 DATE

AREA NAME NO. 4155 M Sanitized - Approved For Release - CIA-RDP78-05867A000100320024-8

COUNTRY POLAND PROVINCE Wroclaw PLACE Jelenia Gora

GEOGRAPHIC COORDINATES 50 54 N 15 44 E MAP REFERENCE C-File

TITLE Cellulose and power plant. Looking east.

DATE OF PICTURE Aug 1954 25X1A

CLASSIFICATION S CAPTIONED BY WJW

VERIFIED BY Sanitized - Approved For Release - CIA-RDP78-05867A000100320024-8


FORM NO. 60-57 SEP 1948 CAPTION REPORT


CIA PHOTO ACCESSION NO. 1414211		LOT NO.	DATE
AREA (AMS NO.) 4155M	COUNTRY Poland	PROVINCE Wroclaw	PLACE Jelenia Gora
GEOGRAPHIC COORDINATES 50 54N 15 44 E		MAP REFERENCE C-File	
TITLE Double span railroad bridge.			
DATE OF PICTURE Aug 54		SOURCE 25X1A	
CLASSIFICATION S		[REDACTED]	
CAPTIONED BY [Signature]		VERIFIED BY	
FORM NO. 60-33 SEP 1948			

Sanitized - Approved For Release - CIA-RDP78-05867A000100320024-8

Sanitized - Approved For Release - CIA-RDP78-05867A000100320024-8

CAPTION REPORT

CIA PHOTO ACCESSION NO. 1		LOT NO.	DATE
141621	Sanitized	2654	Oct 54
AREA (AMS NO.)	COUNTRY	PROVINCE	PLACE
4155 M	POLAND	Wroclaw	
GEOGRAPHIC COORDINATES		MAP REFERENCE	
50 54 N 15 44 E			
TITLE			
Mersdorf Railroad Bridge between Landeshut and Jelena Gora.			
DATE OF PICTURE		25X1A	
Aug 54			
CLASSIFICATION			
S			
CAPTIONED BY		VERIFIED BY	
WJW			
FORM NO. 60-55 SEP 1948			
Sanitized - Approved For Release - CIA-RDP78-05867A000100320024-8			
CAPTION REPORT			

CIA PHOTO ACCESSION NO. 1		LOT NO.		DATE	
141622		54		1954	
Sanitized - Approved For Release : CIA-RDP78-05867A000100320024-8					
AREA (AMS NO.)	COUNTRY	PROVINCE	PLACE		
4155 M	Poland	Wroclaw	Landeshut		
GEOGRAPHIC COORDINATES		MAP REFERENCE			
50 47 N 16 02 E		C-File			
TITLE					
Railroad bridge.					
DATE OF PICTURE		25X1A			
Aug 54					
CLASSIFICATION					
S					
CAPTIONED BY			VERIFIED BY		
[Signature]					
Sanitized - Approved For Release : CIA-RDP78-05867A000100320024-8					
FORM NO. 50-53 SEP 1944					
CAPTION REPORT					

CIA PHOTO ACCESSION NO. 1	LOT NO.	DATE
141423	2654	1967
AREA (AMS NO.)	COUNTRY	PROVINCE
4155M	Poland	Wroclaw
GEOGRAPHIC COORDINATES	MAP REFERENCE	PLACE
50 47 N 16 02 E	C-File	Landeshut
TITLE		
Railroad bridge.		
25X1A		
DATE OF PICTURE	SUITS	
Aug 54		
CLASSIFICATION		
S		
CAPTIONED BY	VERIFIED BY	
W. J. [Signature]		
FORM NO. 60-53 SEP 1948		
Sanitized - Approved For Release - CIA-RDP78-05867A000100320024-8		
CAPTION REPORT		

CIA PHOTO ACCESSION NO. 1		LOT NO.	DATE
141424		6-26-54	
AREA (ANS NO.)	COUNTRY	PROVINCE	PLACE
4155 M	POLAND	Wroclaw	Landeshut
GEOGRAPHIC COORDINATES		MAP REFERENCE	
50 47 N 16 02 E		← NIS	
TITLE			
Railroad bridge			
DATE OF PICTURE		25X1A	
Aug 54		[REDACTED]	
CLASSIFICATION			
S			
CAPTIONED BY		VERIFIED BY	
WJW		[REDACTED]	
FORM NO. 60-55			
Sanitized - Approved For Release : CIA-RDP78-05867A000100320024-8			
SEP 1946 60-55			
CAPTION REPORT			

CIA PHOTO ACCESSION NO. 141425		LOT NO. 2654	DATE
Sanitized - Approved For Release - CIA-RDP78-05867A000100320024-8			
AREA (AMS NO.) 4155 M	COUNTRY Poland	PROVINCE Wroclaw	PLACE Landesht
GEOGRAPHIC COORDINATES 50 47N 16 02E		MAP REFERENCE N15	
TITLE Railroad bridge.			
DATE OF PICTURE Aug 54		25X1A	
CLASSIFICATION S		[REDACTED]	
CAPTIONED BY [Signature]		VERIFIED BY	
Sanitized - Approved For Release - CIA-RDP78-05867A000100320024-8			
FORM NO. 60-53 SEP 1948			
CAPTION REPORT			

CIA PHOTO ACCESSION NO. 1 141426	LOT NO. 6-2654	DATE CIA-RDP78-05867A000100320024-8
AREA (AMS NO. 1) 4155M	COUNTRY Poland	PROVINCE Wroclaw
GEOGRAPHIC COORDINATES 50 52 N 16 20 E		PLACE Friburg in Schlesien
TITLE "Wytwornia Sprzetu Komunikacyjnego Pelcznica" Probably State Transmitter and Special Apparatus Factory, Looking south.		MAP REFERENCE MIS
DATE OF PICTURE Aug 54	25X1A	
CLASSIFICATION S	[REDACTED]	
CAPTIONED BY W. [Signature]	VERIFIED BY	
FORM NO. 60-53 SEP 1948	Sanitized - Approved For Release : CIA-RDP78-05867A000100320024-8	
CAPTION REPORT		

CIA PHOTO ACCESSION NO. 1

141427

LOT NO.

DATE

Sanitized - Approved For Release : CIA-RDP78-05867A000100320024-8

AREA (AMS NO.)
4155 M

COUNTRY
POLAND

PROVINCE
Wroclaw

PLACE
Walbrzych

GEOGRAPHIC COORDINATES
50 46 N 16 17 E


MAP REFERENCE
C-File

TITLE
Thermal power station. Looking southwest.

DATE OF PICTURE

Aug 54

25X1A



CLASSIFICATION

S

CAPTIONED BY

Wau

VERIFIED BY

Sanitized - Approved For Release : CIA-RDP78-05867A000100320024-8

FORM NO. SEP 1948 60-53

CAPTION REPORT

CIA PHOTO ACCESSION NO. 141428

AREA-TAMS NO. 4155 M

GEOGRAPHIC COORDINATES 50 46 N 16 17 E

TITLE Thermal power station. Looking southwest.

DATE OF PICTURE Aug 54

CLASSIFICATION

CAPTURED BY S W. J. [Signature]

FORM NO. 80-53 SEP 1948

Sanitized - Approved For Release - CIA-RDP78-05867A000100320024-8

Poland

Wroclaw

Walbrzych

C-File


25X1A





Sanitized - Approved For Release - CIA-RDP78-05867A000100320024-8

CAPTION REPORT

CIA PHOTO ACCESSION NO. 1 141429		LOT NO.	DATE
AREA (AMS NO.) 4155 M	Sanitized - Approved For Release	CIA-RDP78-05867A000100320024-8	2654
GEOGRAPHIC COORDINATES 50 46 N 16 17 E	COUNTRY POLAND	PROVINCE Wroslaw	PLACE Walbrzych
TITLE Thermal power station at Lubelska and Konopnickiej Streets. Part 1 of 3-part PANORAMA.	MAP REFERENCE C-File		
DATE OF PICTURE Aug 54	25X1A		
CLASSIFICATION	[REDACTED]		
CAPTIONED BY W. J. [Signature]	VERIFIED BY		
FORM NO. 60-55 SEP 1948	Sanitized - Approved For Release : CIA-RDP78-05867A000100320024-8		
CAPTION REPORT			

CIA PHOTO ACCESSION NO. 1		LOT NO.	DATE
141430		2654	08/57
AREA TAMS NO. 1	COUNTRY	PROVINCE	PLACE
4155 M	Poland	Wroclaw	Walbrzych
GEOGRAPHIC COORDINATES		MAP REFERENCE	
50 46N 16 17E		C-File	
TITLE			
Thermal power station at Lubelska and Konopnickiej Streets. Part 2 of 3-part PANORAMA.			
DATE OF PICTURE		25X1A	
Aug 54			
CLASSIFICATION			
3			
CAPTIONED BY		VERIFIED BY	
Waw			
FORM NO. 60-53			
Sanitized - Approved For Release - CIA-RDP78-05867A000100320024-8			
SEP 1948			
CAPTION REPORT			

CIA PHOTO ACCESSION NO. 1		LOT NO.	DATE
74 Sanitized - Approved For Release : CIA-RDP78-05867A000100320024-8		2654	09/03/54
AREA (AMS NO.)	COUNTRY	PROVINCE	PLACE
4155 M	Poland	Wroclaw	Walbrzych
GEOGRAPHIC COORDINATES		MAP REFERENCE	
50 46N 16 17E		C-File	
TITLE			
Thermal Power station At Lubelska and Konopnickiej Streets. Part 3 of 3-part panorama.			
DATE OF PICTURE		25X1A	
Aug 54			
CLASSIFICATION			
S			
CAPTIONED BY		VERIFIED BY	
			
FORM NO. 60-53 SEP 1948			
Sanitized - Approved For Release : CIA-RDP78-05867A000100320024-8			
CAPTION REPORT			

CIA PHOTO ACCESSION NO. 1		LOT NO.	DATE
14732			
Sanitized - Approved For Release : CIA-RDP78-05867A000100320024-8			
AREA (AMS NO.)	COUNTRY	PROVINCE	PLACE
4155 M	Poland	Wroclaw	Walbrzych
GEOGRAPHIC COORDINATES		MAP REFERENCE	
50 46N 16 17E		C-File	
TITLE			
Boleslaw-Kobylski Coke-Chemical Plant,			
Bialy-Kamien			
Looking northwest.			
25X1A			
DATE OF PICTURE	[REDACTED]		
Aug 54			
CLASSIFICATION	[REDACTED]		
CAPTIONED BY	[REDACTED]		
U201	[REDACTED]		
Sanitized - Approved For Release : CIA-RDP78-05867A000100320024-8			
FORM NO. 60-33	CAPTION REPORT		
SEP 1948			

CIA PHOTO ACCESSION NO. 141433 LUT NO. DATE

AREA (AMS NO. 4155 M) Sanitized Approved For Release : CIA-RDP78-05867A000100320024-8

COUNTRY POLAND PROVINCE Wroclaw PLACE Walbrzych

GEOGRAPHIC COORDINATES 50 46 N 16 17 E WAY REFERENCE C. 510

TITLE Boleslaw Krobny Coke-Chemical Plant Looking south.

DATE OF PICTURE Aug 54



CLASSIFICATION S

CAPTIONED BY W. W. W.

VERIFIED BY Sanitized - Approved For Release : CIA-RDP78-05867A000100320024-8

FORM NO. SEP 1948 60/53

CAPTION REPORT

CIA PHOTO ACCESSION NO. 1

141434 LOT NO. 2654 DATE 20 Aug 54

Sanitized - Approved For Release : CIA-RDP78-05867A000100320024-8
AREA TAMS NO. 4155 M COUNTRY POLAND PROVINCE Wroclaw PLACE Walbrzych

GEOGRAPHIC COORDINATES 50 46 N 16 17 E MAP REFERENCE C-File

TITLE Mieszko Coke-Chemical Plant. Probably looking west.

DATE OF PICTURE Aug 1954 SOURCE 25X1A

CLASSIFICATION S

CAPTIONED BY [Signature] VERIFIED BY

FORM NO. SEP 1948 60-53 Sanitized - Approved For Release : CIA-RDP78-05867A000100320024-8

CAPTION REPORT

CIA PHOTO ACCESSION NO. 1		LOT NO.	DATE
AREA NAME NO. 141435	Sanitized - Approved For Release - CIA-RDP78-05867A000100320024-8		6-26-54
4155 M	COUNTRY POLAND	PROVINCE Wroclaw	PLACE Walbrzych
GEOGRAPHIC COORDINATES 50 46N 16 17 E		MAP REFERENCE C-File	
TITLE Mieszko Coke-Chemical Plant on left. Probably looking west.			
DATE OF PICTURE Aug 54		SOURCE 25X1A	
CLASSIFICATION			
CAPTIONED BY S W2012		VERIFIED BY	
FORM NO. 80-54 SEP 1948			
Sanitized - Approved For Release - CIA-RDP78-05867A000100320024-8			
CAPTION REPORT			

CIA PHOTO ACCESSION NO. 1		LOT NO.	DATE
141436		62654	5/10/54
AREA NAME NO. 1	Sanitized	Approved For Release : CIA-RDP78-05867A000100320024-8	
4155 M	COUNTRY	PROVINCE	PLACE
	Poland	Wroclaw	Walbrzych
GEOGRAPHIC COORDINATES		MAP REFERENCE	
50 46 N 16 17 E		C-FILE	
TITLE			
Part 1 of 2-part PANORAMA.			
DATE OF PICTURE		25X1A	
Aug 54		[REDACTED]	
CLASSIFICATION			
S			
CAPTIONED BY		VERIFIED BY	
W. [Signature]		[REDACTED]	
FORM NO. 60-83			
Sanitized - Approved For Release : CIA-RDP78-05867A000100320024-8			
SEP 1948 60-83			
CAPTION REPORT			

CIA PHOTO ACCESSION NO. 1
141437
LOT NO.
DATE

Sanitized - Approved For Release - CIA-RDP78-05867A000100320024-8
AREA (AMS NO.)
4155M
COUNTRY
Poland
PROVINCE
Wroclaw
PLACE
Walbrzych

GEOGRAPHIC COORDINATES
50 46 N 16 17 E
MAP REFERENCE
C-File

TITLE
Part 2 of 2 - part PANOSAMA.

DATE OF PICTURE
Aug 54
25X1A
50

CLASSIFICATION
S

CAPTIONED BY
VERIFIED BY

FORM NO. 60-33
SEP 1948
Sanitized - Approved For Release - CIA-RDP78-05867A000100320024-8

CAPTION REPORT

CIA PHOTO ACCESSION NO. 1

741438

LOT NO.

DATE

Sanitized - Approved For Release - CIA-RDP78-05867A000100320024-8

AREA (AMS NO.)
4155 M

COUNTRY
Poland

PROVINCE

Wroclaw

PLACE

Deutsch Lissa

GEOGRAPHIC COORDINATES
51 10 N

16 51 E

MAP REFERENCE

~~CONF~~ NIS

TITLE
Double track railroad bridge about 200 ft long. Part 1 of 4-part PANORAMA.

DATE OF PICTURE

Aug 54

SOURCE

25X1A

CLASSIFICATION

S

CAPTIONED BY

WAW

VERIFIED BY

Sanitized - Approved For Release - CIA-RDP78-05867A000100320024-8

FORM NO. SEP 1948 60-53

CAPTION REPORT

CIA PHOTO ACCESSION NO. 1
141439
LOT NO.
DATE

AREA - CAMS NO. 4155 M
Sanitized - Approved For Release - CIA-RDP78-05867A000100320024-8
COUNTRY POLAND
PROVINCE Wroclaw

GEOGRAPHIC COORDINATES 51 10N 16 51 E
MAP REFERENCE
PLACE Deutsch Lissa

TITLE
Double track railroad bridge about 200 ft.
long. Part 2 of 4-part PANORAMA.

DATE OF PICTURE
Aug 54
25X1A

CLASSIFICATION
S

CAPTIONED BY
WAW
VERIFIED BY

FORM NO. 60.5
SEP 1948
Sanitized - Approved For Release - CIA-RDP78-05867A000100320024-8

CAPTION REPORT

CIA PHOTO ACCESSION NO. 1

Sanitized - Approved For Release : CIA-RDP78-05867A000100320024-8

AREA NAME NO. 1 4155 M COUNTRY POLAND PROVINCE Wroclaw PLACE Deutsch Lissa

GEOGRAPHIC COORDINATES 51 10 N 16 51 E MAP REFERENCE NIS

TITLE Double track railroad bridge about 200 ft long. Part 3 of 4-part PANORAMA.


DATE OF PICTURE Aug 54 25X1A

CLASSIFICATION S

CAPTIONED BY [Signature] VERIFIED BY

FORM NO. 53 SEP 1948 Sanitized - Approved For Release : CIA-RDP78-05867A000100320024-8

CAPTION REPORT

CIA PHOTO ACCESSION NO. 1		LOT NO.	DATE
141441		2654	05/31/54
AREA - CAMS NO. 1	Sanitized - Approved For Release - CIA-RDP78-05867A000100320024-8	COUNTRY	PROVINCE
4155 M	Poland	Wroclaw	Deutsches Lissa
GEOGRAPHIC COORDINATES		MAP REFERENCE	
51 10N 16 51 E		ET N15	
TITLE			
Double track railroad bridge about 200 ft. long. Part of 4-part PANORAMA.			
DATE OF PICTURE		25X1A	
AUG 54			
CLASSIFICATION			
S			
CAPTIONED BY		VERIFIED BY	
WOW			
FORM NO. 60-53 SEP 1948			
Sanitized - Approved For Release - CIA-RDP78-05867A000100320024-8			
CAPTION REPORT			

CIA PHOTO ACCESSION NO. 1		LOT NO.	DATE
141442			
AREA (AMS NO.)	COUNTRY	PROVINCE	PLACE
4155 M	Poland	Wroclaw	Dyhernfurth
GEOGRAPHIC COORDINATES		MAP REFERENCE	
51 16N 17 20 E		C-51 N15	
TITLE			
ROXITA CHEMICAL PLANT.			
DATE OF PICTURE		SUBJECT	
Aug 54		25X1A	
CLASSIFICATION			
S			
CAPTIONED BY		VERIFIED BY	
W. J. [Signature]			
FORM NO. 60-53			
SEP 1948			

Sanitized - Approved For Release : CIA-RDP78-05867A000100320024-8

Sanitized - Approved For Release : CIA-RDP78-05867A000100320024-8

CAPTION REPORT

CIA IPHOTO ACCESSION NO. 1		LOT NO.	DATE
141449		2654	26 Aug 54
AREA (LANS NO.)	COUNTRY	PROVINCE	PLACE
Sanitized 4155 M	Poland	Wroclaw	Juliusburg
GEOGRAPHIC COORDINATES		MAP REFERENCE	
51 16 N 17 20 E		A/S	
TITLE			
Sawmill in left background, "Roszarnia" flax drying factory on right.			
"Roszarnia" flax drying mill in left background, Sawmill on right.			
"Roszarnia" flax dry drying mill and sawmill. Part			
1 of 2-part PANORAMA			
DATE OF PICTURE	SOURCE		
Aug 54	[REDACTED]		
CLASSIFICATION			
S			
CAPTIONED BY		VERIFIED BY	
[Signature]		[Signature]	
FORM NO. 80-53 SEP 1948			
Sanitized - Approved For Release : CIA-RDP78-05867A000100320024-8			
CAPTION REPORT			

CIA PHOTO ACCESSION NO. 1 LOT NO. DATE

741446
AREA (AMS NO.) ~~Sanitized~~ Approved For Release : CIA-RDP78-05867A000100320024-8

4155 M Poland PROVINCE Wroclaw PLACE Juliusburg

GEOGRAPHIC COORDINATES 51 16N 17 20E MAP REFERENCE NIS

TITLE "ROZARNIA" Flax drying mill and saw mill.
Part 2 of 2 part PANORAMA.


DATE OF PICTURE 25X1A
Aug 1954


CLASSIFICATION S
CAPTIONED BY [Signature]

VERIFIED BY
FORM NO. 60-53 ~~Sanitized~~ Approved For Release : CIA-RDP78-05867A000100320024-8
SEP 1948

CAPTION REPORT

CIA PHOTO ACCESSION NO. 1		LOT NO.	DATE
141445			
AREA (AMS NO. 1)	Sanitized	Approved For Release : CIA-RDP78-05867A000100320024-8	
4155 M	COUNTRY Poland	PROVINCE Wroclaw	PLACE Juliusburg
GEOGRAPHIC COORDINATES		MAP REFERENCE	
51 16 N 17 20 E		 NIS	
TITLE "ROSZARNIA" flax drying mill in foreground. SAWMILL IN right background.			
DATE OF PICTURE		SOURCE OR	
Aug 1954		25X1A	
CLASSIFICATION			
CAPTIONED BY		VERIFIED BY	
[Signature]			
FORM NO. SEP 1946 60-53		Sanitized Approved For Release : CIA-RDP78-05867A000100320024-8	
CAPTION REPORT			

CIA PHOTO ACCESSION NO. 1		LOT NO.	DATE
141446			
Sanitized - Approved For Release - CIA-RDP78-05867A000100320024-8			
AREA (AMS NO.)	COUNTRY	PROVINCE	PLACE
4155 M	Poland	Wroclaw	OLs
GEOGRAPHIC COORDINATES		MAP REFERENCE	
51 12N 17 25E		File N15	
TITLE			
Rusty and DAMAGED locomotives south of the locomotive repair works.			
DATE OF PICTURE		25X1A	
Aug 54			
CLASSIFICATION			
CAPTIONED BY		VERIFIED BY	
S WJW			
FORM NO. SEP 1948 60-53			
Sanitized - Approved For Release - CIA-RDP78-05867A000100320024-8			
CAPTION REPORT			

CIA PHOTO ACCESSION NO. 1		LOT NO.		DATE	
141447		G-2654		05/16/54	
AREA - (ANS NO.)	COUNTRY	PROVINCE	PLACE	CIA-RDP78-05867A000100320024-8	
415519	Poland	Wroclaw	Olś		
GEOGRAPHIC COORDINATES		MAP REFERENCE			
51 12 N 17 23 E		Wroclaw N15			
TITLE					
Roundhouse and coal yard at locomotive repair works. Looking east.					
DATE OF PICTURE		25X1A			
Aug 54					
CLASSIFICATION					
S					
CAPTIONED BY			VERIFIED BY		
Waw					
FORM NO. 60-53 SEP 1948					
Sanitized - Approved For Release : CIA-RDP78-05867A000100320024-8					
CAPTION REPORT					

CIA PHOTO ACCESSION NO. 1		LOT NO.	DATE
141448		2654	18 05 54
AREA - IAMS NO.	Sanitized - Approved For Release	CIA-RDP78-05867A00100320024-8	
4155 M	Poland	Wroclaw	015
GEOGRAPHIC COORDINATES		MAP REFERENCE	PLACE
51 12 N 17 23 E		NIS	
TITLE			
Locomotive repair works, Part 1 of 5 - part			
PANORAMA.			
Looking north.			
DATE OF PICTURE	25X1A		
Aug 1954	[REDACTED]		
CLASSIFICATION	[REDACTED]		
CAPTIONED BY	VERIFIED BY		
[Signature]			
FORM NO. 60-53 SEP 1948	Sanitized - Approved For Release - CIA-RDP78-05867A000100320024-8		
CAPTION REPORT			

CIA PHOTO ACCESSION NO. 1 141449		LOT NO.	DATE
AREA - IAMS NO. 7 4155 M	Sanitized	Approved For Release - CIA-RDP78-05867A000100320024-8	6-26-54
COUNTRY	POLAND	PROVINCE	Wroclaw
GEOGRAPHIC COORDINATES	51 12N 17 23 E	MAP REFERENCE	NIS
TITLE	Locomotive repair works, Part 2 of 5-part PANORAMA.		
			Looking North.
DATE OF PICTURE	Aug 54	25X1A	
CLASSIFICATION	[REDACTED]		
CAPTIONED BY	S Waw	VERIFIED BY	
FORM NO. SEP 1938 60-53	Sanitized - Approved For Release - CIA-RDP78-05867A000100320024-8		
CAPTION REPORT			

CIA PHOTO ACCESSION NO. 1		LOT NO.		DATE	
141450					
AREA (AMS NO.)	Sanitized	COLLECTOR	Approved For Release	CIA-RDP78-05867A000100320024-8	
4155 M	Poland	PROVINCE	Wroclaw	PLACE	Olś
GEOGRAPHIC COORDINATES			MAP REFERENCE		
51 12N 17 23E			N15		
TITLE					
LOCOMOTIVE REPAIR WORKS, Part 3 of 5-part PANORAMA.					
Looking North.					
25X1A					
DATE OF PICTURE		[REDACTED]			
Aug 54					
CLASSIFICATION					
S					
CAPTIONED BY			VERIFIED BY		
WJW					
FORM NO. 60-53 SEP 1948					
Sanitized - Approved For Release : CIA-RDP78-05867A000100320024-8					
CAPTION REPORT					

CIA PHOTO ACCESSION NO. 1 141451		LOT NO.		DATE	
AREA (ANS NO.) 4155 M		COUNTRY POLAND		PLACE Wroclaw	
GEOGRAPHIC COORDINATES 51 12N 17 23E		MAP REFERENCE		015	
TITLE Locomotive repair works. Part 4 of 5-part PANORAMA. Looking north.					
DATE OF PICTURE Aug 54		25X1A			
CLASSIFICATION S		[REDACTED]			
CAPTIONED BY WJan		VERIFIED BY			
FORM NO. SEP 1946 50-53 Sanitized - Approved For Release - CIA-RDP78-05867A000100320024-8 CAPTION REPORT					

Sanitized - Approved For Release - CIA-RDP78-05867A000100320024-8

Sanitized - Approved For Release - CIA-RDP78-05867A000100320024-8

CIA PHOTO ACCESSION NO. 1		LOT NO.	DATE
141452		2654	
AREA (ANS NO. 1)	COUNTRY	PROVINCE	PLACE
4155M	POLAND	Wroclaw	Olś
GEOGRAPHIC COORDINATES		MAP REFERENCE	
51 12N 17 23E		NIS	
TITLE			
LOCOMOTIVE REPAIR WORKS • Part 5 of 5-part PANORAMA.			
Looking north,			
DATE OF PICTURE	SCALE		
Aug 54	25X1A		
CLASSIFICATION			
S			
CAPTIONED BY		VERIFIED BY	
Wan			
FORM NO. 60-53 SEP 1948			
Sanitized - Approved For Release - CIA-RDP78-05867A000100320024-8			
CAPTION REPORT			

CIA PHOTO ACCESSION NO. 1 191453		LOT NO.	DATE
AREA - EAMS NO. 1 51.55M	Sanitized - Approved For Release C-2657-A	COUNTRY POLAND	PROVINCE OPOLE
GEOGRAPHIC COORDINATES 50 31 N 18 02 E		MAP REFERENCE MAP BR.	PLACE OTMET
TITLE SLONSKIE SHOE FACTORY.			
DATE OF PICTURE SEPT. 1954		SOURCE 25X1A	
CLASSIFICATION CONFIDENTIAL			
CAPTIONED BY AS		VERIFIED BY CWARD	
FORM NO. 60-53 SEP 1948			
Sanitized - Approved For Release - CIA-RDP78-05867A000100320024-8			
CAPTION REPORT			

CIA IPHOTO ACCESSION NO. 1		LOT NO.		DATE	
141455		62457A		CIA-RDP78-05867A000100320024-8	
AREA (AMS NO. 1)	COUNTRY	PROVINCE	PLACE		
7255 M	POLAND	WARSAW	WARSAW		
GEOGRAPHIC COORDINATES			MAP REFERENCE		
52 15 N 21 00 E			C FILE		
TITLE					
REBUILT SECTION OF OLD CITY. HISTORIC DEFENSE TOWER.					
DATE OF PICTURE		SUIR 25X1A			
SEPT. 1954		[REDACTED]			
CLASSIFICATION					
CONFIDENTIAL					
CAPTIONED BY			VERIFIED BY		
[REDACTED]			[REDACTED]		
FORM NO. SEP 1948 60-53					
Sanitized - Approved For Release : CIA-RDP78-05867A000100320024-8					
CAPTION REPORT					

CIA PHOTO ACCESSION NO. 1		LOT NO.	DATE
741456	Sanitized - Approved For Release	CIA-RDP78-05867A000100320024-8	
AREA / GAME NO. / 55M	COUNTRY / POLAND	PROVINCE	PLACE / REGULY
GEOGRAPHIC COORDINATES		MAP REFERENCE	
TITLE			
INSTITUTE OF SOIL IMPROVEMENT AND RESEARCH			
FARM PICKING TOMATOES.			
IN the Reguly.			
DATE OF PICTURE	SOURCE		
SEPT. 1954	25X1A		
CLASSIFICATION			
CONFIDENTIAL			
CAPTIONED BY		VERIFIED BY	
BY			
FORM NO. SEP 1948 60-53		Sanitized - Approved For Release (CIA-RDP78-05867A000100320024-8)	
CAPTION REPORT			

CIA PHOTO ACCESSION NO. 1		LOT NO.	DATE
141457			
AREA - FRAME NO.	860 M	COUNTRY	RUMANIA
GEOGRAPHIC COORDINATES		PROVINCE	DUNAREA DE JOS GALATI
45 27 N 28 03 E		MAP REFERENCE	C-FILE
TITLE WELDER AT SHIPYARD.			
DATE OF PICTURE		25X1A	
SEPT. 1954		[REDACTED]	
CLASSIFICATION			
CONFIDENTIAL			
CAPTIONED BY		VERIFIED BY	
[REDACTED]		[REDACTED]	
FORM NO. SEP 1948 60-53			
Sanitized - Approved For Release : CIA-RDP78-05867A000100320024-8			
CAPTION REPORT			

CIA PHOTO ACCESSION NO. 1		LOT NO.	DATE
141458			
AREA (TAMS NO. 1)	COUNTRY	PROVINCE	PLACE
860 M	RUMANIA	DUNAREA DE JOS	GALATI
GEOGRAPHIC COORDINATES		MAP REFERENCE	
45 27 N 28 03 E		C-FILE	
TITLE			
SHIPYARD.			
DATE OF PICTURE		SIZE	
SEPT. 1954		25X1A	
CLASSIFICATION			
CONFIDENTIAL			
CAPTIONED BY		VERIFIED BY	
FORM NO. 60-53			
Sanitized - Approved For Release CIA-RDP78-05867A000100320024-8			
CAPTION REPORT			

CIA PHOTO ACCESSION NO. 1		LOT NO.	DATE
141459			
AREA - NAME NO.	Sanitized - Approved For Release	CIA-RDP78-05867A000100320024-8	
860 M	COUNTY	PROVINCE	PLACE
	RUMANIA	DUNAREA DE JOS	GALATI
GEOGRAPHIC COORDINATES		MAP REFERENCE	
45 27 N 28 03 E		C-FILE	
TITLE			
SHIPYARD.			
DATE OF PICTURE		25X1A	
SEPT. 1954		[REDACTED]	
CLASSIFICATION			
CONFIDENTIAL			
CAPTIONED BY		VERIFIED BY	
[Signature]		[Signature]	
FORM NO. 60.53		Sanitized - Approved For Release : CIA-RDP78-05867A000100320024-8	
SEP 1948		CAPTION REPORT	

CIA PHOTO ACCESSION NO. 1		LOT NO.	DATE
AREA (AMS NO. 1)	COUNTRY	PROVINCE	PLACE
660 M	RUMANIA	BUCEGI	PLOESTI
GEOGRAPHIC COORDINATES		MAP REFERENCE	
44 57 N 26 08 E		Q-FILE	
TITLE			
HOSPITAL OF "1 MAY" PLANT.			
DATE OF PICTURE		SOURCE	
AUG. 1954		[REDACTED]	
CLASSIFICATION			
CONFIDENTIAL			
CAPTIONED BY		VERIFIED BY	
[REDACTED]		[REDACTED]	
FORM NO. 80-53		SEP 1948	
Sanitized - Approved For Release : CIA-RDP78-05867A000100320024-8			
CAPTION REPORT			

Sanitized - Approved For Release : CIA-RDP78-05867A000100320024-8

Sanitized - Approved For Release : CIA-RDP78-05867A000100320024-8

CIA PHOTO ACCESSION NO. 1

141461

LOT NO.

DATE

Sanitized - Approved For Release - CIA-RDP78-05867A000100320024-8

AREA NAME NO.

660M

COUNTRY

RUMANIA

PROVINCE

BUCEGI

PLACE

PLOESTI

GEOGRAPHIC COORDINATES

44 57 N 26 02 E

MAP REFERENCE

C-FILE

TITLE

CENTRAL DISPENSARY OF "1 MAY" PLANT.

DATE OF PICTURE

AUG. 1954

25X1A

CLASSIFICATION

CONFIDENTIAL

CAPTIONED BY

VERIFIED BY

FORM NO. 60-53 SEP 1948

Sanitized - Approved For Release - CIA-RDP78-05867A000100320024-8

CAPTION REPORT


CIA PHOTO ACCESSION NO. 1		LOT NO.		DATE	
141460		G-2657A		5 OCTOBER 1954	
AREA - IAMS NO.	COUNTRY	PROVINCE	PLACE		
660M	RUMANIA	BUCEGI	BUCHAREST		
GEOGRAPHIC COORDINATES			MAP REFERENCE		
44 25 N 26 06 E			C-FILE		
TITLE					
MILITARY PARADE MARKING TENTH ANNIVERSARY					
OF RUMANIA'S LIBERATION.					
DATE OF PICTURE		SOURCE OF			
AUG. 1954		25X1A			
CLASSIFICATION					
CONFIDENTIAL					
CAPTIONED BY			VERIFIED BY		
ABC.			[Signature]		
FORM NO. SEP 1948 60-53					
Sanitized - Approved For Release : CIA-RDP78-05867A000100320024-8					
CAPTION REPORT					

CIA PHOTO ACCESSION NO. 1 141483		LOT NO. G-2653 A	DATE 5 OCT 1954
AREA (AMS NO.) 660M	COUNTRY RUMANIA	PROVINCE BUCEGI	PLACE BUCHAREST
GEOGRAPHIC COORDINATES 44 25 N 26 06 E		MAP REFERENCE C-FILE	
TITLE MILITARY PARADE MARKING TENTH ANNIVERSARY OF RUMANIA'S LIBERATION.			
DATE OF PICTURE AUG. 1954		SOURCE OF PI 25X1A	
CLASSIFICATION CONFIDENTIAL			
CAPTIONED BY ABC		VERIFIED BY	
FORM NO. 60-53 SEP 1948		Sanitized - Approved For Release : CIA-RDP78-05867A000100320024-8	
CAPTION REPORT			

CIA PHOTO ACCESSION NO. 14146		LOT NO. G-2657 A	DATE
AREA (AMS NO.) 660M	COUNTRY RUMANIA	PROVINCE BUCEGI	PLACE BUCHAREST
GEOGRAPHIC COORDINATES 44 25 N 26 06 E		MAP REFERENCE: C-FILE	
TITLE MILITARY PARADE MARKING TENTH ANNIVERSARY OF RUMANIA'S LIBERATION.			
DATE OF PICTURE AUG. 1954	SOURCE OF PI 25X1A		
CLASSIFICATION CONFIDENTIAL			
CAPTIONED BY ABC		VERIFIED BY	
FORM NO. 60-53 SEP 1948		CIA-RDP78-05867A000100320024-8	
CAPTION REPORT			

Sanitized - Approved For Release : CIA-RDP78-05867A000100320024-8

Sanitized - Approved For Release : CIA-RDP78-05867A000100320024-8

CIA PHOTO ACCESSION NO. 1 191460		LOT NO. G-2657 A	DATE 1954
AREA (ANS NO. 1) 660M	COUNTRY RUMANIA	PROVINCE BUCEGI	PLACE BUCHAREST
GEOGRAPHIC COORDINATES 44 25 N 26 06 E		MAP REFERENCE C-FILE	
TITLE MILITARY PARADE MARKING TENTH ANNIVERSARY OF RUMANIA'S LIBERATION.			
DATE OF PICTURE AUG. 1954	SOURCE OF PICTURE 25X1A 		
CLASSIFICATION CONFIDENTIAL			
CAPTIONED BY ABC		VERIFIED BY	
FORM NO. 60-53 SEP 1948			

Sanitized - Approved For Release - CIA-RDP78-05867A000100320024-8

Sanitized - Approved For Release - CIA-RDP78-05867A000100320024-8

CAPTION REPORT

CIA PHOTO ACCESSION NO. 141465		LOT NO.	DATE
Sanitized - Approved For Release CIA-RDP78-05867A000100320024-8			
AREA (AMS NO.)	COUNTRY	PROVINCE	PLACE
60M	RUMANIA		
GEOGRAPHIC COORDINATES		MAP REFERENCE	
TITLE			
TRACTORS FROM CHIRAFETI MACHINE AND TRACTOR STATION, AT STORICANI COMMUNE. [IN GALATZI REGION]			
DATE OF PICTURE		SOURCE OF	
SEPT. 1954		25X1A	
CLASSIFICATION			
CONFIDENTIAL			
CAPTIONED BY		VERIFIED BY	
FORM NO. 60-53 SEP 1948			
Sanitized - Approved For Release CIA-RDP78-05867A000100320024-8			
CAPTION REPORT			

CIA PHOTO ACCESSION NO. 1 141468		LOT NO.	DATE
AREA (AMS NO.) 60M	COUNTRY RUMANIA	PROVINCE	PLACE
GEOGRAPHIC COORDINATES		MAP REFERENCE	
TITLE CLEARING LAND WITH A STALINETZ TRACTOR AT BRATES STATE FARM, IN GALATZI DISTRICT.			
DATE OF PICTURE SEPT. 1954	SOURCE 25X1A		
CLASSIFICATION CONFIDENTIAL			
CAPTIONED BY		VERIFIED BY	
FORM NO. 60-55 SEP 1948			

Sanitized - Approved For Release - CIA-RDP78-05867A000100320024-8

Sanitized - Approved For Release - CIA-RDP78-05867A000100320024-8

CAPTION REPORT

CIA PHOTO ACCESSION NO. 1 141469		LOT NO.	DATE
AREA (AMS NO.) 27M	COUNTRY CZECHOSLOVAKIA	PROVINCE	PLACE
GEOGRAPHIC COORDINATES		MAP REFERENCE	
TITLE HARVESTING FLAX AT SEBEROV CO-OP WITH MACHINE AND MACHINERY FROM LIBEN TRACTOR STATION.			
DATE OF PICTURE AUG. 1954		SOURCE [REDACTED]	
CLASSIFICATION CONFIDENTIAL			
CAPTIONED BY		VERIFIED BY	
FORM NO. 60-53 SEP 1948			

Sanitized - Approved For Release : CIA-RDP78-05867A000100320024-8

Sanitized - Approved For Release : CIA-RDP78-05867A000100320024-8

CAPTION REPORT

CIA PHOTO ACCESSION NO. 1 341571		LOT NO.	DATE
Sanitized - Approved For Release : CIA-RDP78-05867A000100320024-8			
ARCA (AMS NO.) 227M	COUNTRY CZECHOSLOVAKIA	PROVINCE MORAVIA-SILESIA	PLACE
GEOGRAPHIC COORDINATES		MAP REFERENCE	
TITLE HARVESTING WHEAT WITH SOVIET COMBINE IN SOUTHERN MORAVIA.			
DATE OF PICTURE AUG. 1954		SOURCE 25X1A	
CLASSIFICATION CONFIDENTIAL			
CAPTIONED BY		VERIFIED BY	
FORM NO. 60-53 SEP 1948		Sanitized - Approved For Release : CIA-RDP78-05867A000100320024-8	
CAPTION REPORT			

Sanitized - Approved For Release : CIA-RDP78-05867A000100320024-8

27M CZECHOSLOVAKIA

RECREATION CENTER FOR EMPLOYEES OF KOVOSMALT WORKS.

IN Debravoda

AUG. 1954

CONFIDENTIAL

Sanitized - Approved For Release : CIA-RDP78-05867A000100320024-8

FORM NO. 60-53 SEP 1948


CAPTION REPORT

CIA (PHOTO ACCESSION NO.)		LOT NO.	DATE
141472		6-2657A	CIA-RDP78-05867A000100320024-8
AREA (AMS NO.)	COUNTRY	PROVINCE	PLACE
3237M	HUNGARY	PEST	KISPEST
GEOGRAPHIC COORDINATES		MAP REFERENCE	
47 27 N 19 08 E		C-FILE	
TITLE			
RED STAR TRACTOR WORKS. INFRARED DRYING EQUIPMENT.			
DATE OF PICTURE		SOURCE	
OCT. 1954		25X1A	
CLASSIFICATION			
CONFIDENTIAL			
CAPTIONED BY		VERIFIED BY	
FORM NO. 80-53 SEP 1948			
Sanitized - Approved For Release : CIA-RDP78-05867A000100320024-8			
CAPTION REPORT			

CIA PHOTO ACCESSION NO. 1		IDT NO.	DATE
Sanitized - Approved For Release CIA-RDP78-05867A000100320024-8			
AREA (AMS NO.)	COUNTRY	PROVINCE	PLACE
3237M	HUNGARY	PEST	KISPEST
GEOGRAPHIC COORDINATES		MAP REFERENCE	
47 27 N 19 08 E		C. - FILE	
TITLE			
RED STAR TRACTOR WORKS. CONVEYOR BELT			
DRYING EQUIPMENT. PUTTYING TRACTOR IN			
FOREGROUND; DRYING IN BACKGROUND.			
25X1A			
DATE OF PICTURE	SOURCE OF		
OCT. 1954			
CLASSIFICATION			
CONFIDENTIAL			
CAPTIONED BY		VERIFIED BY	
Sanitized - Approved For Release CIA-RDP78-05867A000100320024-8			
FORM NO. 80-53 SEP 1948			
CAPTION REPORT			

CIA PHOTO ACCESSION NO. 1 181474		LOT NO.	DATE
Sanitized - Approved For Release : CIA-RDP78-05867A000100320024-8			
AREA (AMS NO.) 724M	COUNTRY GERMANY	PROVINCE SACHSEN	PLACE LEIPZIG
GEOGRAPHIC COORDINATES 51 18 N 12 20 E		MAP REFERENCE C-FILE	
TITLE LEIPZIG FAIR. PAVILION OF EAST GERMAN REPUBLIC.			
DATE OF PICTURE 1954			
CLASSIFICATION CONFIDENTIAL			
CAPTIONED BY		VERIFIED BY	
Sanitized - Approved For Release : CIA-RDP78-05867A000100320024-8			
FORM NO. 60-53 SEP 1948			
CAPTION REPORT			


CIA (PHOTO ACCESSION NO.) 141475		LOT NO. G-2657 A	DATE
Sanitized - Approved For Release - CIA-RDP78-05867A000100320024-8			
AREA (AMS NO.) 724M	COUNTRY GERMANY	PROVINCE SACHSEN	PLACE LEIPZIG
GEOGRAPHIC COORDINATES 51 18 N 12 20 E		MAP REFERENCE C-FILE	
TITLE LEIPZIG FAIR. REFRACTOR MADE BY ZEISS WORKS.			
DATE OF PICTURE 1954	SOURCE 25X1A [REDACTED]		
CLASSIFICATION CONFIDENTIAL			
CAPTIONED BY ABC		VERIFIED BY	
Sanitized - Approved For Release - CIA-RDP78-05867A000100320024-8			
FORM NO. 60-53 SEP 1948			
CAPTION REPORT			

CIA PHOTO ACCESSION NO. 1 11475		LOT NO. G-2657 A	DATE
AREA NAME NO. 1 72UM	COUNTRY GERMANY	PROVINCE SACHSEN	PLACE LEIPZIG
GEOGRAPHIC COORDINATES 51 18 N 12 20 E		MAP REFERENCE C-FILE	
TITLE LEIPZIG FAIR. PLANETARIUM MADE BY ZEISS WORKS.			
DATE OF PICTURE 1954	SOURCE 25X1A 		
CLASSIFICATION CONFIDENTIAL			
CAPTIONED BY ABC		VERIFIED BY	
FORM NO. 60-53 SEP 1948			

Sanitized - Approved For Release - CIA-RDP78-05867A000100320024-8

Sanitized - Approved For Release - CIA-RDP78-05867A000100320024-8



CAPTION REPORT

CIA PHOTO ACCESSION NO. 141477		LOT NO. G-2657 A	DATE
AREA (AMS NO.) 724M	COUNTRY GERMANY	PROVINCE SACHSEN	PLACE LEIPZIG
GEOGRAPHIC COORDINATES 51 18 N 12 20 E		MAP REFERENCE C-FILE	
TITLE LEIPZIG FAIR. HORIZONTAL DRILLING LATHE.			
DATE OF PICTURE 1954	SOURCE OF 		
CLASSIFICATION CONFIDENTIAL			
CAPTIONED BY ABC		VERIFIED BY	
FORM NO. 60-53 SEP 1948			

Sanitized - Approved For Release - CIA-RDP78-05867A000100320024-8

Sanitized - Approved For Release - CIA-RDP78-05867A000100320024-8

CAPTION REPORT

CIA PHOTO ACCESSION NO. 1 141478		LOT NO. G-2657 A	DATE 1954
AREA (AMS NO. 1) 721M	COUNTRY GERMANY	PROVINCE SACHSEN	PLACE LEIPZIG
GEOGRAPHIC COORDINATES 51 18 N 12 20 E		MAP REFERENCE C-FILE	
TITLE LEIPZIG FAIR. AUTOMOBILE PAVILION. IFA EXHIBIT.			
DATE OF PICTURE 1954		SOURCE 25X1A 	
CLASSIFICATION CONFIDENTIAL			
CAPTIONED BY ABC		VERIFIED BY 	
FORM NO. 60-53 SEP 1948			

Sanitized - Approved For Release - CIA-RDP78-05867A000100320024-8

Sanitized - Approved For Release - CIA-RDP78-05867A000100320024-8

CAPTION REPORT

CIA PHOTO ACCESSION NO. 141486		LOT NO.	DATE
Sanitized - Approved For Release - CIA-RDP78-05867A000100320024-8			
AREA (AMS NO.) 724M	COUNTRY GERMANY	PROVINCE SACHSEN	PLACE LEIPZIG
GEOGRAPHIC COORDINATES 51 18 N 12 20 E		MAP REFERENCE B - FILE	
TITLE GRIMMAISCHE STRASSE. [BEFORE BEGINNING OF LEIPZIG FAIR]			
DATE OF PICTURE 1954		SOURCE OF 25X1A	
CLASSIFICATION CONFIDENTIAL			
CAPTIONED BY		VERIFIED BY	
Sanitized - Approved For Release - CIA-RDP78-05867A000100320024-8			
FORM NO. 80-53 SEP 1948		CAPTION REPORT	

CIA PHOTO ACCESSION NO. 141401		LOT NO. 25X1A	DATE
AREA (AMS NO.) 20M	COUNTRY BULGARIA	PROVINCE	PLACE
GEOGRAPHIC COORDINATES		MAP REFERENCE	
TITLE "BORETTZ" COMPRESSOR AT LEIPZIG FAIR.			
DATE OF PICTURE 1954	SOURCE [REDACTED]		
CLASSIFICATION CONFIDENTIAL			
CAPTIONED BY		VERIFIED BY	
FORM NO. 60-53 SEP 1948			

Sanitized - Approved For Release CIA-RDP78-05867A000100320024-8

Sanitized - Approved For Release CIA-RDP78-05867A000100320024-8

CAPTION REPORT

CIA (PHOTO ACCESSION NO.)		LOT NO.	DATE
141482		65-7637	
AREA (AMS NO.)	COUNTRY	PROVINCE	PLACE
Sanitized - Approved For Release : CIA-RDP78-05867A000400320024-8	66 NIGERIA		LAGOS
GEOGRAPHIC COORDINATES		MAP REFERENCE	
06 25 N 03 27 E		C FILE	
TITLE			
HARBOR.			
DATE OF PICTURE		25X1A	
CLASSIFICATION			
OUO			
CAPTIONED BY		VERIFIED BY	
FORM NO. 60-53			
Sanitized - Approved For Release : CIA-RDP78-05867A000100320024-8			
SEP 1948			
CAPTION REPORT			

CIA (PHOTO ACCESSION NO.)	LOT NO.	DATE
147682	2672	06 25 1962
AREA (AMS NO.)	COUNTRY	PROVINCE
6 G	NIGERIA	
GEOGRAPHIC COORDINATES	MAP REFERENCE	PLACE
06 25 N 03 27 E	C FILE	LAGOS
TITLE		
HARBOR.		
25X1A		
DATE OF PICTURE	[REDACTED]	
CLASSIFICATION	OUO	
CAPTIONED BY	VERIFIED BY	
[REDACTED]	[REDACTED]	
FORM NO. 80-53 SEP 1948	Sanitized - Approved For Release : CIA-RDP78-05867A000100320024-8	
CAPTION REPORT		

CIA (PHOTO ACCESSION NO.)		LOT NO.		DATE	
74148				24/8	
Sanitized - Approved For Release : CIA-RDP78-05867A000100320024-8					
AREA (AMS NO.)	COUNTRY	PROVINCE	PLACE		
GG	NIGERIA		LAGOS		
GEOGRAPHIC COORDINATES		MAP REFERENCE			
06 25 N 03 27 E		C FILE			
TITLE					
BROAD STREET.					
25X1A					
DATE OF PICTURE	[REDACTED]				
CLASSIFICATION	[REDACTED]				
CAPTIONED BY	Sanitized - Approved For Release : CIA-RDP78-05867A000100320024-8		VERIFIED BY		
FORM NO. 60-53 SEP 1948	CAPTION REPORT				

CIA (PHOTO ACCESSION NO.) 141485		LOT NO.	DATE
Sanitized - Approved For Release : CIA-RDP78-05867A000100320024-8			
AREA (AMS NO.)	COUNTRY	PROVINCE	PLACE
68	NIGERIA		LAGOS
GEOGRAPHIC COORDINATES		MAP REFERENCE	
06 25N 03 27E		C File	
TITLE			
RACE COURSE ROAD.			
DATE OF PICTURE	25X1A		
	[REDACTED]		
CLASSIFICATION	040		
CAPTIONED BY	VERIFIED BY		
Sanitized - Approved For Release : CIA-RDP78-05867A000100320024-8			
FORM NO. 60-53 SEP 1948			
CAPTION REPORT			

CIA (PHOTO ACCESSION NO.) 143486		LOT NO. C-7696 A	DATE
Sanitized - Approved For Release : CIA-RDP78-05867A000100320024-B			
AREA (AMS NO.) 24P	COUNTRY ALGERIA	PROVINCE ALGIERS	PLACE PONTESA
GEOGRAPHIC COORDINATES 36 12 N 01 23 E			
TITLE TOWN, SHOWING EARTHQUAKE DAMAGE.			
25X1A			
DATE OF PICTURE Sept. 1954		[REDACTED]	
CLASSIFICATION C			
CAPTIONED BY [Signature]		VERIFIED BY	
Sanitized - Approved For Release : CIA-RDP78-05867A000100320024-B			
FORM NO. 60-53 SEP 1948			
CAPTION REPORT			

X6

Sanitized - Approved For Release : CIA-RDP78-05867A000100320024-8

Sanitized - Approved For Release : CIA-RDP78-05867A000100320024-8

CIA (PHOTO ACCESSION NO.)	LOT NO.	DATE
141488	3658	29 Oct 54
AREA (AMS NO.)	COUNTRY	PROVINCE
4110 M	ALBANIA	Durrës
GEOGRAPHIC COORDINATES	MAP REFERENCE	PLACE
41 08 N 19 26 E	NIS	Kepi Lagit
TITLE		
8+3 gun gun emplacements; 3 2 - house; 7 - radar tower; 1 - excavation work; 4 - military tent area.		
DATE OF PICTURE	SIZE	
July 1954	25X1A	
CLASSIFICATION		
S/USOO		
CAPTIONED BY	VERIFIED BY	
W2000		
FORM NO. 60-55		
SEP 1948		

Sanitized - Approved For Release : CIA-RDP78-05867A000100320024-8


Sanitized - Approved For Release : CIA-RDP78-05867A000100320024-8

CAPTION REPORT

CIA PHOTO ACCESSION NO. 1	LOT NO.	DATE
141489	G-2658	27 Oct 54
AREA (AMS NO. 1)	COUNTRY	PROVINCE
4110 M	ALBANIA	DURRES
GEOGRAPHIC COORDINATES	MAP REFERENCE	PLACE
41 08 N 19 26 E	N15	Kepi Lagit
TITLE		
6 - INSTALLATION; 5 - coast artillery gun; 2 - house		
1 - excavation work.		
DATE OF PICTURE		
July 54	25X1A	[REDACTED]
CLASSIFICATION:		
S/WS00		
CAPTIONED BY		VERIFIED BY
Wew		
FORM NO. 80-53 SEP 1948		
Sanitized - Approved For Release - CIA-RDP78-05867A000100320024-8		
CAPTION REPORT		

CIA PHOTO ACCESSION NO. 14169		LOT NO. 658	DATE 5/10/54
Sanitized - Approved For Release - CIA-RDP78-05867A000100320024-8			
AREA (AMS NO.) 4110 M	COUNTRY ALBANIA	PROVINCE Durrës	PLACE Kepi i Lagës
GEOGRAPHIC COORDINATES 41 08 N 19 26 E		MAP REFERENCE A115	
TITLE 3 - gun emplacement; 2 - house; 7 - radar tower; 1 - excavation work. Part 1 of 2-part PANORAMA.			
DATE OF PICTURE July 1954	SOURCE 25X1A [REDACTED]		
CLASSIFICATION S/USOO			
CAPTIONED BY [REDACTED]		VERIFIED BY [REDACTED]	
Sanitized - Approved For Release - CIA-RDP78-05867A000100320024-8			
FORM NO. 60-53 SEP 1948			
CAPTION REPORT			

CIA PHOTO ACCESSION NO. 1		LOT NO.	DATE
147481		62658	Oct 54
AREA (AMS NO.)	COUNTRY	PROVINCE	PLACE
4110 M	ALBANIA	Darres	KEP LAGIT
GEOGRAPHIC COORDINATES		MAP REFERENCE	
41 08 N 19 26 E		NIS	
TITLE			
4 - Military tent area. Part 2 of 2-part PANORAMA			
DATE OF PICTURE		SOURCE	
July 1954		[REDACTED]	
CLASSIFICATION			
S/USOO			
CAPTIONED BY		VERIFIED BY	
Wan			
FORM NO. 60-53			
Sanitized - Approved For Release - CIA-RDP78-05867A000100320024-8			
CAPTION REPORT			


CIA PHOTO ACCESSION NO. 1 141490		LOT NO. 2657	DATE 30 Oct 1954
Sanitized - Approved For Release - CIA-RDP78-05867A000100320024-8			
AREA (AMS NO.) 576 M	COUNTRY FRANCE	PROVINCE SEINE	PLACE PARIS
GEOGRAPHIC COORDINATES 48°52' N 2°20' E		MAP REFERENCE @file	
TITLE CONSTRUCTIONS INDUSTRIELLES DE PRECISION EXHIBIT AT LEIPZIG FAIR. MACHINE TO SHARPEN BAND SAWS.			
25X1A			
DATE OF PICTURE 1954		SOURCE OF PICTURE 	
CLASSIFICATION C			
CAPTIONED BY mab		VERIFIED BY	
Sanitized - Approved For Release - CIA-RDP78-05867A000100320024-8			
FORM NO. 80-53 SEP 1948			
CAPTION REPORT			

X6

Sanitized - Approved For Release : CIA-RDP78-05867A000100320024-8

Next 1 Page(s) In Document Exempt

Sanitized - Approved For Release : CIA-RDP78-05867A000100320024-8

CIA (PHOTO ACCESSION NO.) 741457		LOT NO. 6	DATE 1954	
Sanitized - Approved For Release : CIA-RDP78-05867A000100320024-8				
AREA (AMS NO.) 345U	COUNTRY INDIA	PROVINCE DELHI	PLACE NEW DELHI	
GEOGRAPHIC COORDINATES 28-36 N 77-12 E		MAP REFERENCE NIS		
TITLE DEMONSTRATORS, DEMANDING BAN ON SLAUGHTER OF COWS, ATTEMPTING TO BREAK THROUGH POLICE CORDON OUTSIDE PARLIAMENT BUILDING.				
25X1A				
DATE OF PICTURE 1954	SOURCE 			
CLASSIFICATION OUO				
CAPTIONED BY GF		VERIFIED BY		
Sanitized - Approved For Release : CIA-RDP78-05867A000100320024-8				
FORM NO. 60-53 SEP 1948		CAPTION REPORT		

CIA (PHOTO ACCESSION NO.)		LOT NO.		DATE	
148698		E-2686A		1954	
AREA (AMS NO.)	COUNTRY	PROVINCE	PLACE	Sanitized - Approved For Release : CIA-RDP78-05867A000100320024-8	
533 AH	Brazil	RIO DE JANEIRO	RIO DE JANEIRO		
GEOGRAPHIC COORDINATES		MAP REFERENCE			
22 54S 43 14W		office			
TITLE					
MOB DEMONSTRATION DURING TRANSPORTING					
OF PRESIDENT VARGAS' COFFIN TO AIRPORT					
DATE OF PICTURE		25X1A			
Sept 1954		[REDACTED]			
CLASSIFICATION					
C					
CAPTIONED BY			VERIFIED BY		
[REDACTED]			[REDACTED]		
Sanitized - Approved For Release : CIA-RDP78-05867A000100320024-8					
FORM NO. 80-53 SEP 1948					
CAPTION REPORT					


CIA (PHOTO ACCESSION NO.)		LOT NO.		DATE	
741498		25X1A		18 FEB 1954	
Sanitized - Approved For Release : CIA-RDP78-05867A000100320024-8					
AREA (ANS NO.)	COUNTRY	PROVINCE	PLACE		
533 H	BRAZIL	RIO DE JANEIRO	RIO DE JANEIRO		
GEOGRAPHIC COORDINATES		MAP REFERENCE			
22 54 S		43 14 W		e - le	
TITLE					
DEMONSTRATIONS AGAINST LACERDA ASSASSINATION ATTEMPT. MOB DESTROYING VARGAS ELECTORAL SIGN AT RUA SAO JOSE.					
DATE OF PICTURE					
Feb 1954		[REDACTED]			
CLASSIFICATION					
CAPTIONED BY			VERIFIED BY		
[REDACTED]			[REDACTED]		
Sanitized - Approved For Release : CIA-RDP78-05867A000100320024-8					
FORM NO. SEP 1948 80-53		CAPTION REPORT			

CIA (PHOTO ACCESSION NO.) 141500		LOT NO. E-7696A	DATE 1954
AREA (AMS NO.) 533H	COUNTRY BRAZIL	PROVINCE RIO DE JANEIRO	PLACE RIO DE JANEIRO
GEOGRAPHIC COORDINATES 22 54 S 43 14 W		MAP REFERENCE c. 1000	
TITLE DEMONSTRATION AGAINST LACERDA ASSASSINATION ATTEMPT. MOB DESTROYING CAR BELONGING TO PRO-VARGAS METAL WORKS LABOR LEADER.			
DATE OF PICTURE Sept 1954	25X1A		
CLASSIFICATION E			
CAPTIONED BY [Signature]		VERIFIED BY	
FORM NO. 80-53 SEP 1948			

Sanitized - Approved For Release : CIA-RDP78-05867A000100320024-8

Sanitized - Approved For Release : CIA-RDP78-05867A000100320024-8

CAPTION REPORT

CIA PHOTO ACCESSION NO. 741501		LOT NO. C-2686A	DATE 1954
AREA (AMS NO.) 533 H	COUNTRY BRAZIL	PROVINCE RIO DE JANEIRO	PLACE RIO DE JANEIRO
GEOGRAPHIC COORDINATES 22 54 S		43 14 W	MAP REFERENCE C JLC
TITLE DEMONSTRATION AGAINST LACERDA ASSASSINATION ATTEMPT. MOB TEARING DOWN VARGAS ELECTORAL SIGN AT LARGO DA CARIOCA.			
DATE OF PICTURE	25X1A		
SEPT 1954			
CLASSIFICATION	C		
CAPTIONED BY	VERIFIED BY		
FORM NO. 60-53 SEP 1948		Sanitized - Approved For Release : CIA-RDP78-05867A000100320024-8	
CAPTION REPORT			

CIA PHOTO ACCESSION NO. 14150		LOT NO. 62968	DATE 8/5/54
AREA (AMS NO.) 32PM	COUNTRY GIBRALTAR	PROVINCE	PLACE
GEOGRAPHIC COORDINATES 36 06N 05 30W		MAP REFERENCE	
TITLE			
UNDERGROUND VEHICLE REPAIR SHOP			
25X1A			
[REDACTED]			
25X1A			
DATE OF PICTURE MAY 54	[REDACTED]		
CLASSIFICATION			
CAPTIONED BY [REDACTED]		VERIFIED BY	
FORM NO. 60-55 SEP 1948			

Sanitized - Approved For Release : CIA-RDP78-05867A000100320024-8

Sanitized - Approved For Release : CIA-RDP78-05867A000100320024-8

CAPTION REPORT

CIA (PHOTO ACCESSION NO.) 1415		LOT NO. 696	DATE ?
Sanitized - Approved For Release : CIA-RDP78-05867A000100320024-8			
AREA (AMS NO.) 328 M	COUNTRY GIBRALTAR	PROVINCE	PLACE
GEOGRAPHIC COORDINATES		MAP REFERENCE	
TITLE			
WORKERS CLEANING CONCRETE CATCHMENT BASIN.			
25X1A			
[REDACTED]			
25X1A			
DATE OF PICTURE May 1954	SOURCE [REDACTED]		
CLASSIFICATION E			
CAPTIONED BY [REDACTED]		VERIFIED BY	
Sanitized - Approved For Release : CIA-RDP78-05867A000100320024-8			
FORM NO. 80-53 SEP 1948			
CAPTION REPORT			

X6

Sanitized - Approved For Release : CIA-RDP78-05867A000100320024-8

Next 5 Page(s) In Document Exempt

Sanitized - Approved For Release : CIA-RDP78-05867A000100320024-8

CIA (PHOTO ACCESSION NO.)		LOT NO.	DATE
11514		C-2696	27 OCT 1952
AREA (AMS NO.)	COUNTRY	PROVINCE	PLACE
946 M	FRANCE	SEINE ET OISE	FLINS
GEOGRAPHIC COORDINATES		MAP REFERENCE	
48 58 N 01 53 E		NIS	
TITLE			
RENAULT AUTOMOBILE PLANT. ASSEMBLY			
LINE OF "FREIGHT" DEPART.			
25X1A			
[REDACTED]			
25X1A			
DATE OF PICTURE			
OCT 1952			
[REDACTED]			
CLASSIFICATION			
[REDACTED]			
CAPTIONED BY		VERIFIED BY	
[REDACTED]		[REDACTED]	
FORM NO. 80 53 SEP 1946			
CAPTION REPORT			

Sanitized - Approved For Release - CIA-RDP78-05867A000100320024-8

Sanitized - Approved For Release - CIA-RDP78-05867A000100320024-8

CIA (PHOTO ACCESSION NO.) 141511		LOT NO.	DATE
Sanitized - Approved For Release : CIA-RDP78-05867A000100320024-8			
AREA (AMS NO.) 546 M)	COUNTRY FRANCE	PROVINCE SEINE	PLACE BILLYMONT
GEOGRAPHIC COORDINATES 48 50 N 02 13 E		MAP REFERENCE p. 1. 30	
TITLE RENAULT AUTOMOBILE PLANT. MACHINE SHOP			
DATE OF PICTURE JAN. 1946	25X1A		
CLASSIFICATION			
CAPTIONED BY		VERIFIED BY	
Sanitized - Approved For Release : CIA-RDP78-05867A000100320024-8			
FORM NO. 80-53 SEP 1948			
CAPTION REPORT			