

Approved For Release 2000/04/19 : CIA-RDP78-05867A000100290009-9

CIA (PHOTO ACCESSION NO.)		LOT NO.	
490 M		20 MAY 1954	
AREA (AMS NO.)	COUNTRY	PROVINCE	PLACE
490 M	YUGOSLAVIA	SARAJEVO	KOLUBARA
GEOGRAPHIC COORDINATES		MAP REFERENCE	
44 23 N 20 15 E		N 15	
TITLE			
KOLUBARA LIGNITE MINE WHEEL BUCKET			
EXCAVATOR, MOUNTED ON CATERPILLARS. CAPACITY,			
540 CU. M. PER HOUR.			
[OPEN PIT]		25X1A	
DATE OF PICTURE		[REDACTED]	
1954		[REDACTED]	
CLASSIFICATION			
[REDACTED]			
CAPTIONED BY		VERIFIED BY	
[REDACTED]		[REDACTED]	
FORM NO. 60-53		Approved For Release 2000/04/19 : CIA-RDP78-05867A000100290009-9	
SEP 1948		CAPTION REPORT	

Approved For Release 2000/04/19 : CIA-RDP78-05867A000100290009-9

CIA PHOTO ACCESSION NO. 1 [LOT NO.] DATE

AREA (AMS NO.) 480 M COUNTRY YUGOSLAVIA PROVINCE SRBIJA PLACE KOLUBARA

GEOGRAPHIC COORDINATES 44 23 N 20 15 E MAP REFERENCE NIS

TITLE KOLUBARA LIGNITE MINE. WHEEL BUCKET

EXCAVATOR, MOUNTED ON CATERPILLARS. CAPACITY

540 CU. M. PER HOUR.

25X1A

DATE OF PICTURE 1954

CLASSIFICATION Conf.

CAPTIONED BY VERIFIED BY Approved For Release 2000/04/19 : CIA-RDP78-05867A000100290009-9

Approved For Release 2000/04/19 : CIA-RDP78-05867A000100290009-9

CIA PHOTO ACCESSION NO. 127288 LOT NO. DATE 20 May 1954

AREA (ANS NO.) 480 M COUNTRY YUGOSLAVIA PROVINCE SRBITA PLACE KOLUBARA

GEOGRAPHIC COORDINATES 44 23N 20 15E MAP REFERENCE N15

TITLE KOLUBARA LIGNITE MINE. BUCKET EXCAVATOR.

CAPACITY, 1,000 CU.M. PER HOUR; STRIPPING.

CAPACITY, 14 METER-SLICE BELOW TRACK LEVEL OR

18 M ABOVE; MOUNTED ON 90 CENTIMETER-GAUGE

TRACKS.

[OPEN PIT] 25X1A

DATE OF PICTURE 1954

CLASSIFICATION

CAPTIONED BY *Long*

Approved For Release 2000/04/19 : CIA-RDP78-05867A000100290009-9

FORM NO. 60-53 SEP 1948

CAPTION REPORT

Approved For Release 2000/04/19 : CIA-RDP78-05867A000100290009-9

CIA IPHOTO ACCESSION NO. 1 187209		LOT NO. 20 MAY 1954	
AREA (AMS NO.) 480 M	COUNTRY YUGOSLAVIA	PROVINCE SRBITA	PLACE KOLUBARA
GEOGRAPHIC COORDINATES 44 23 N 20 15 E		MAP REFERENCE NIS	
TITLE KOLUBARA LIGNITE MINE. REFUSE DUMPER. CAPACITY, 1500 CUM. PER HOUR; BOOM, 47 M. LONG WITH STOWING HEIGHT OF 15 M, 48 WHEELS RUNNING ON 90 CENTIMETER-GAUGE TRACKS.			
[OPEN PIT]		25X1A	
DATE OF PICTURE 1954		[REDACTED]	
CLASSIFICATION Conf.			
CAPTIONED BY Dell		VERIFIED BY	
Approved For Release 2000/04/19 : CIA-RDP78-05867A000100290009-9			
FORM NO. 60-53 SEP 1948			

CAPTION REPORT

Approved For Release 2000/04/19 : CIA-RDP78-05867A000100290009-9


CIA PHOTO ACCESSION NO. 1 **25X1A** LOT NO. **20 MAY 1954**

AREA (AMS NO.) **180 M** COUNTRY **YUGOSLAVIA** PROVINCE **SLOVENIJA** PLACE **VELENJE**

GEOGRAPHIC COORDINATES **46 25N 15 08E** MAP REFERENCE **NC**

TITLE **VELENJE LIGNITE MINE. HEADFRAME OF CONCRETE SHAFT, 54 M. HIGH. DEPTH, 350 METERS. DAILY OUTPUT, 1,900 TONS.**

25X1A

DATE OF PICTURE **1954** 

CLASSIFICATION **Conf.**

CAPTIONED BY **Conf.** Approved For Release 2000/04/19 : CIA-RDP78-05867A000100290009-9

Approved For Release 2000/04/19 : CIA-RDP78-05867A000100290009-9

CIA PHOTO ACCESSION NO. 1 LOT NO. G-1229A

AREA (AMS NO.) 180 M COUNTRY YUGOSLAVIA PROVINCE SLOVENIJA PLACE VELENJE

GEOGRAPHIC COORDINATES 46 25 N 15 08 E MAP REFERENCE NIS

TITLE VELENJE LIGNITE MINE. HEADFRAME OF CONCRETE SHAFT, 54 M. HIGH. DEPTH, 350 METERS. DAILY COAL OUTPUT, 1,900 TONS.

[OPEN PIT] 25X1A

DATE OF PICTURE 1954

CLASSIFICATION Conf.

CAPTIONED BY Approved For Release 2000/04/19 : CIA-RDP78-05867A000100290009-9

FORM NO. 60-53 SEP 1948 CAPTION REPORT

CIA (PHOTO ACCESSION NO.) 127212 LOT NO. G-1338 DATE MAY 21 1954

AREA (COUNTRY) Hungary Szabolcs-Szatmar Zabolony

GEOGRAPHIC COORDINATES 48:23N 22:12E MAP REFERENCE AMS NIM 35+34

TITLE

Railroad yard and facilities.
AREA Located near USSR border
to effect change in wheel base of
train from narrow to broad gauge.
25X1A

DATE OF PICTURE Oct 1953

CLASSIFICATION SECRET CAPTIONED BY WPH VERIFIED BY OM

FORM NO. 104 SEP 1946 Approved For Release 2000/04/19 : CIA-RDP78-05867A000100290009-9

CAPTION REPORT

Approved

200010438

MAY 1953

PROCESSED BY *WIS* 8-05867A0000100290009-9

CIA (PHOTO ACCESSION NO.)
127213

COUNTRY
USSR

MAP REFERENCE
WIS

AREA (ANS NO.)
4N

GEOGRAPHIC COORDINATES
48:25N 22:11E

TITLE

Railroad yard and facilities

25X1A

25X1A

DATE OF PICTURE

Oct. 1953

am

Approved For Release 2000/04/19 : CIA-RDP78-05867A000100010001-9


SECRET

REPORT

CLASSIFIED BY

CIA (PHOTO ACCESSION NO.)	LOT NO.	DATE
127214	G-1338	MAY 21 1954
AREA (AND APPROVED FOR RELEASE 2000/04/19)	FROM	TO
4N	USSR	UKRAINIAN SSR LVOV
GEOGRAPHIC COORDINATES	MAP REFERENCE	
49:50N 24:00E	C-File.	
TITLE		
Railroad yard and facilities. Sketch of airfield runway. in upper right		
25X1A		
DATE OF PICTURE	[REDACTED]	
Oct 1953		
CLASSIFICATION	SECRET	
CAPTIONED BY	VERIFIED BY	
WMA	OR.	
FORM NO. 1 SEP 1945	Approved For Release 2000/04/19 : CIA-RDP78-05867A000100290009-9	
CAPTION REPORT		

CIA (PHOTO ACCESSION NO.)		LOT NO.	DATE
125815		6-1338	MAY 21 1954
AREA (ANS. NO.)	COUNTRY	PROVINCE	REF. NO.
4N	USSR	UKRAINIAN SSR	Kazatin
GEOGRAPHIC COORDINATES		MAP REFERENCE	
49:43N 28:50E		WRC 233	
TITLE			
Railroad yard and facilities			
25X1A			
DATE OF PICTURE		[REDACTED]	
Oct. 1953			
CLASSIFICATION			
SECRET			
CAPTIONED BY		VERIFIED BY	
[REDACTED]		[REDACTED]	
Approved For Release 2000/04/19 : CIA-RDP78-05867A000100290009-9			
FORM NO. 60-53 SEP 1948			
CAPTION REPORT			

CIA (PHOTO ACCESSION NO.) 127216		LOT NO. 6-1338	DATE MAY 21 1954
Approved For Release 2000/04/19 : CIA-RDP78-05867A000100290009-9			
AREA (ANS NO.) 4N	COUNTRY USSR	UKRAINIAN SSR K. 011010	
GEOGRAPHIC COORDINATES 51:44N 31:42E		MAP REFERENCE C-File	
TITLE Railroad yard and adjoining industrial area.			
25X1A			
DATE OF PICTURE Oct. 1953			
CLASSIFICATION SECRET	VERIFIED BY [Signature]		
CAPTIONED BY [Signature]			
Approved For Release 2000/04/19 : CIA-RDP78-05867A000100290009-9			
FORM NO. 60-53 SEP 1948	CAPTION REPORT		

CIA (PHOTO NUMBER)	COUNTRY	PROVINCE	PLACE
127217	USSR	UJEDINSKAJ SSP	Cop (A.R.)
AREA (AMS NO.)	GEOGRAPHIC COORDINATES		MAP REFERENCE
4N	48:25N 22:11E		NIS 603.
TITLE			
25X1A			
DATE OF PICTURE			
Oct, 1953			
CLASSIFICATION			
SECRET			
FORM NO. 60-53		VERIFIED BY	
FEB 1948		[Signature]	

Approved For Release 2000/04/19 : CIA-RDP78-05867A000400290009-9

CIA (PHOTO) ACCESSION NO.	127218		DATE	JAN 08 1954
AREA (AMS) NO.	COUNTRY	PROVINCE	PLACE	
4N	USSR	UKRAINIAN SSR	ILPASNE (NR)	
GEOGRAPHIC COORDINATES		MAP REFERENCE		
49:18N 26:10E		AMS NM 35+34		
TITLE				
25X1A				
DATE OF PICTURE	[REDACTED]			
	Oct. 1953			
CLASSIFICATION	SECRET			
CAPTIONED BY	Approved For Release 2000/04/19 : CIA-RDP78-05867A000400290009-9			
VERIFIED BY	[Signature]			
CAPTION REPORT				

Approved For Release 2000/04/19 : CIA-RDP78-05867A000400290009-9

CIA (PHOTO ACCESSION NO.) 127220		DATE 19 May 54	
AREA (AME NO.) 380M	COUNTRY YUGOSLAVIA	PROVINCE SRBIJA HERCEGOVINA	
GEOGRAPHIC COORDINATES 44° 23' N 19° 07' E		MAP REFERENCE C file	
TITLE DAM UNDER CONSTRUCTION FOR TIKVENY HYDROELECTRIC PLANT ON THE DRINA RIVER. PLANT IS LOCATED ON SRBIJA SIDE OF RIVER.			
DATE OF PICTURE	SOURCE OF PICTURE DUGA, Belgrade, 11 Oct 53		
CLASSIFICATION Confidential Use Only	STATINTL 104		
Approved For Release 2000/04/19 : CIA-RDP78-05867A000400290009-9		VERIFIED BY	
CAPTION REPORT			

Approved For Release 2000/04/19 : CIA-RDP78-05867A000100290009-9

CIA PHOTO ACCESSION NO. 127221		DATE 18 May 54	
AREA (AWG NO.) 480 M	COUNTRY YUGOSLAVIA	PROVINCE SRBIJA	VLASINA (NR)
GEOGRAPHIC COORDINATES 42° 45' N 22° 19' E		MAP REFERENCE Cjele	
TITLE DAM UNDER CONSTRUCTION ON THE VLASINA RIVER.			
DATE OF PICTURE		SOURCE OF PICTURE HIPOCENTRALA NA VLASINA, Belgrade, 1953	
CLASSIFICATION Official Use Only		STATINTL (cover)	
CAPTIONED BY M. W. B.		0009-9	
FORM NO. 53		CAPTION REPORT New	

U

CIA PHOTO NO. 127222	LOT NO. 2000/04/19	DATE 19 MAY 1954	CIA-RDP78-05867A000100290009-9
AREA (AMS NO.) 480 M	COUNTRY YUGOSLAVIA	PROVINCE SRBITA	SVE TO EAR
GEOGRAPHIC COORDINATES 43 59 N	21 15 E	MAP REFERENCE c file	
TITLE CABLE FACTORY.			
25X1A			
<div style="background-color: black; width: 100%; height: 100%; min-height: 50px;"></div>			
DATE OF PICTURE			
CLASSIFICATION Conf. Approved For Release 2000/04/19 : CIA-RDP78-05867A000100290009-9			
CAPTION REPORT VERIFIED BY [Signature]			

CIA (PHOTO ACCESSION NO.)		LOT NO.		DATE	
127223		6		197	
Approved For Release 2000/04/19 : CIA-RDP78-05867A000100290009-9 C					
AREA LABEL	COUNTRY	PROVINCE	PLACE		
480 M	YUGOSLAVIA	SRBIJA	SVETOZAREVO		
GEOGRAPHIC COORDINATES			MAP REFERENCE		
43 59 N 21 15 E			a file		
TITLE					
CABLE FACTORY.					
25X1A					
DATE OF PICTURE					
[REDACTED]					
CLASSIFICATION					
Conf.					
CAPTIONED BY			VERIFIED BY		
[REDACTED]			[REDACTED]		
Approved For Release 2000/04/19 : CIA-RDP78-05867A000100290009-9					
FORM NO. 100-153 SEP 1948					
CAPTION REPORT					

Approved For Release 2000/04/19 : CIA-RDP78-05867A000100290009-9

CIA PHOTO ACCESSION NO. 127229 LOT NO. 87572 DATE 27 MAY 1954

AREA (AMS NO.) 231L COUNTRY CHINA PROVINCE HOPEN PLACE BEIPING

GEOGRAPHIC COORDINATES 39-56 N 116-24 E MAP REFERENCE CF

TITLE TIENAN MEN (THE GATE OF HEAVENLY PEACE) LOCATED ON EAST CHANG-AN STREET.


25X1A

DATE OF PICTURE 1954

CLASSIFICATION CONF

Approved For Release 2000/04/19 : CIA-RDP78-05867A000100290009-9

Approved For Release 2000/04/19 : CIA-RDP78-05867A000100290009-9

CIA PHOTO ACCESSION NO.		LOT NO.	DATE
231L		CHINA	HOPEN
39-56N		116-24E	CF
EAST CHANG-AN STREET, IMPERIAL PALACE, CENTER, BACKGROUND, TIENANMEN (GATE OF HEAVENLY PEACE), LEFT.			
25X1A			
DATE OF PICTURE	1954		
CLASSIFICATION			
CAPTIONED BY		VERIFIED BY	
Approved For Release 2000/04/19 : CIA-RDP78-05867A000100290009-9		Approved For Release 2000/04/19 : CIA-RDP78-05867A000100290009-9	
FORM NO. SEP 1948 60/53		CAPTION REPORT	

Approved For Release 2000/04/19 : CIA-RDP78-05867A000100290009-9

CIA PHOTO ACCESSION NO.		LOT NO.	DATE
231L		CHINA	HOPEH
AREA NAME NO.	COUNTRY	PROVINCE	PLACE
39-56 N	116-24 E	CF	
GEOGRAPHIC COORDINATES			
MAP REFERENCE			
TITLE			
EAST CHANG-AN STREET, BUILDINGS IN			
BACKGROUND CONSTRUCTED AFTER 1950.			
25X1A			
DATE OF PICTURE	SOURCE		
1954	[REDACTED]		
CLASSIFICATION			
CPT			
CAPTIONED BY		VERIFIED BY	
Approved For Release 2000/04/19 : CIA-RDP78-05867A000100290009-9			
FORM NO. SEP 1946 60-53			
CAPTION REPORT			

Approved For Release 2000/04/19 : CIA-RDP78-05867A000100290009-9

CIA PHOTO ACCESSION NO.	LOT NO.	DATE
-------------------------	---------	------

AREA (AMS NO.)	COUNTRY	PROVINCE	PLACE
231L	CHINA	HOPEH	PEIPING

GEOGRAPHIC COORDINATES	MAP REFERENCE
39-56 N 116-24 E	CF

TITLE
CHING-HO WOOLLEN MILL

25X1A

DATE OF PHOTOGRAPH	DATE
1954	

CLASSIFICATION	CAPTIONED BY	VERIFIED BY
	Am	

Approved For Release 2000/04/19 : CIA-RDP78-05867A000100290009-9

Approved For Release 2000/04/19 : CIA-RDP78-05867A000100290009-9

CIA PHOTO ACCESSION NO. 161220 LOT NO. 23427 DATE 29 OCT 1954

AREA (AMS NO.) 231L COUNTRY CHINA PROVINCE HOPEH PLACE PEIPING (AIR)

GEOGRAPHIC COORDINATES 39-56 N 116-24E MAP REFERENCE CF

TITLE SHIH-CHING SHAN IRON AND STEEL PLANT ENGINEERING WORKSHOP, PLANT LOCATED IN SUBURB OF SHIH-CHING SHAN.

25X1A

DATE OF PICTURE 1954 SOURCE [REDACTED] CLASSIFICATION Copy

Approved For Release 2000/04/19 : CIA-RDP78-05867A000100290009-9

Approved For Release 2000/04/19 : CIA-RDP78-05867A000100290009-9

CIA PHOTO ACCESSION NO. LOT NO. DATE
13250 6-1342A 21 May 1954

AREA (AMS NO.) COUNTRY PROVINCE PLACE
231L CHINA HOPEH PEIPING

GEOGRAPHIC COORDINATES MAP REFERENCE
39-56N 116-24E CF

TITLE
1-HO-YUAN PUBLIC PARK ON WESTERN OUTSKIRTS
OF CITY. SEVENTEEN-ARCH BRIDGE.

25X1A

DATE OF PICTURE
1954



CLASSIFICATION
Conf

CAPTIONED BY VERIFIED BY
Approved For Release 2000/04/19 : CIA-RDP78-05867A000100290009-9

Approved For Release 2000/04/19 : CIA-RDP78-05867A000100290009-9

CIA PHOTO ACCESSION NO. 12130 LOT NO. 6-13424 DATE 21 JUL 1954


AREA (AMS NO.) 2314 COUNTRY CHINA PROVINCE HOPEH PLACE PEIPING

GEOGRAPHIC COORDINATES 39-56 N 116-24 E MAP REFERENCE CF

TITLE PEIHAI LAKE IN PEIHAI PARK

25X1A

DATE OF PICTURE 1954



CLASSIFICATION Conf

Approved For Release 2000/04/19 : CIA-RDP78-05867A000100290009-9

Approved For Release 2000/04/19 : CIA-RDP78-05867A000100290009-9

CIA PHOTO ACCESSION NO. 128201 LOT NO. 6-9342A DATE 27 MAY 1954

AREA NAME NO. 181L COUNTRY CHINA PROVINCE ANHWEI PLACE FO-TZU-LING

GEOGRAPHIC COORDINATES 31-21N 116-17E MAP REFERENCE CF

TITLE
HUAL RIVER PROJECT, WOMEN DRILLERS AT
CONSTRUCTION SITE OF FO-TZU-LING RESERVOIR
ON PI HO (RIVER).

25X1A

DATE OF PICTURE 1954 SOURCE [REDACTED]

CLASSIFICATION *Conf*

Approved For Release 2000/04/19 : CIA-RDP78-05867A000100290009-9


FORM NO. 57
SEP 1948 EO-53

CAPTION REPORT

Approved For Release 2000/04/19 : CIA-RDP78-05867A000100290009-9

CIA (PHOTO ACCESSION NO.)		LOT NO.		DATE	
131L		CHINA		HONAN	
AREA (AMS NO.)		COUNTRY		PROVINCE	
34-45 N		113-40 E		CE	
GEOGRAPHIC COORDINATES		MAP REFERENCE		PLACE	
TITLE					
POWER PLANT UNDER CONSTRUCTION. SOVIET					
EXPERT SUPERVISING WORKERS.					
25X1A					
DATE OF PICTURE		SERIAL			
1953		[REDACTED]			
CLASSIFICATION					
[REDACTED]					
FORM NO. 60-53		SEP 1948			
CAPTIONED BY		APPROVED FOR RELEASE			
[REDACTED]		2000/04/19 : CIA-RDP78-05867A000100290009-9			
CAPTION REPORT					

Approved For Release 2000/04/19 : CIA-RDP78-05867A000100290009-9

CIA (PHOTO ACCESSION NO.)		LOT NO.		DATE	
441L		CHINA		LIAONING	
GEOGRAPHIC COORDINATES		MAP REFERENCE		PLACE	
41-07 N 122-57E		CF		AN-SHAN	
TITLE					
AN-SHAN IRON AND STEEL COMPANY,					
WOMEN PERIATIONARY TECHNICIANS.					
25X1A					
DATE OF PICTURE		S			
1954					
CLASSIFICATION					
C					
CAPTIONED BY		VERIFIED BY			
Approved		Approved For Release 2000/04/19 : CIA-RDP78-05867A000100290009-9			
FORM NO. 60-53		SEP 1948			
CAPTION REPORT					

Approved For Release 2000/04/19 : CIA-RDP78-05867A000100290009-9

CIA (PHOTO ACCESSION NO.) LOT NO. 1342 A 21 MAY 1954

AREA (AMS NO.) 441L COUNTRY CHINA PROVINCE LIAONING PLACE AN-SHAN

GEOGRAPHIC COORDINATES 41-07 N 122-57 E MAP REFERENCE CF

TITLE AN-SHAN IRON AND STEEL COMPANY HEAVY ROLLING MILL.

25X1A

DATE OF PICTURE 1954

CLASSIFICATION Conf

CAPTIONED BY Approved For Release 2000/04/19 : CIA-RDP78-05867A000100290009-9

FORM NO. 60-53 SEP 1946

CAPTION REPORT

Approved For Release 2000/04/19 : CIA-RDP78-05867A000100290009-9
127235 C-2072

AREA (ANS NO.)		COUNTRY	PROVINCE	PLACE
27M		CZECHOSLOVAKIA		
GEOGRAPHIC COORDINATES		MAP REFERENCE		
TITLE				
MINING APPRENTICES				
DATE OF PICTURE		SOURCE OF PICTURE		
-		CZECHOSLOVAK LIFE, OCTOBER 1951, No. 10, Vol. 1		
[p. 3, BOTTOM]				
CLASSIFICATION				
[CONFIDENTIAL] OFFICIAL USE ONLY				
CAPTIONED BY				
Approved For Release 2000/04/19 : CIA-RDP78-05867A000100290009-9				
FORM NO. 60-53 SEP 1948				
CAPTION REPORT				

CIA ID: 127236 Approved For Release 2000/04/19 : CIA-RDP78-05867A000100290009-9 C-2072		DATE: 5 MAY 57
AREA (ANS NO.): 27 M	COUNTRY: CZECHOSLOVAKIA	PROVINCE:
GEOGRAPHIC COORDINATES:		MAP REFERENCE:
TITLE: SOVIET-MADE COAL COMBINE WHICH CUTS AND LOADS.		
DATE OF PICTURE:	SOURCE OF PICTURE: CZECHOSLOVAK LIFE, OCTOBER 1951, No. 10. [P. 4 TOP]	
CLASSIFICATION: [CONFIDENTIAL] OFFICIAL USE ONLY Vol. VI		
CAPTION: Approved For Release 2000/04/19 : CIA-RDP78-05867A000100290009-9		
FORM NO. SEP 1946 60-53		
CAPTION REPORT		

Approved For Release 2000/04/19 : CIA-RDP78-05867A000100290009-9

CIA PHOTO ACCESSION NO. 121257 LOT NO. C-2072 DATE 5 May 54

AREA (ANS NO.) 27M COUNTRY CZECHOSLOVAKIA PROVINCE PLACE

GEOGRAPHIC COORDINATES MAP REFERENCE

TITLE MINING APPRENTICES' HOSTEL. FORMERLY PRIVATE HOME. (STATELY HOME)

DATE OF PICTURE SOURCE OF PICTURE CZECHOSLOVAK LIFE, OCTOBER 1951, No. 10, Vol. 1

CLASSIFICATION [CONFIDENTIAL] OFFICIAL USE ONLY [p. 7, TOP RIGHT]

APPROVED FOR RELEASE 2000/04/19 : CIA-RDP78-05867A000100290009-9

Approved For Release 2000/04/19 : CIA-RDP78-05867A000100290009-9

CIA PHOTO ACCESSION NO. 121236
SERIAL NO. C-2072
DATE 5 MAY 54

AREA (AMS NO.) 27 M
COUNTRY CZECHOSLOVAKIA
PROVINCE
PLACE

GEOGRAPHIC COORDINATES
MAP REFERENCE

TITLE

GIRLS [BETWEEN AGES 16 AND 25] LEARN TO DRIVE
TRACTORS [DURING FOUR-WEEK TRAINING COURSE]

DATE OF PICTURE
SOURCE OF PICTURE CZECHOSLOVAK LIFE, OCTOBER 1951, No. 10, VOL. 31

CLASSIFICATION [CONFIDENTIAL] [P. 11, BOTTOM] OFFICIAL USE ONLY

CAPTIONED BY
Approved For Release 2000/04/19 : CIA-RDP78-05867A000100290009-9

CIA PHOTO REFERENCE NO. 127239		LOT NO. C-2073		DATE 5/21/51		Approved For Release 2000/04/19 : CIA-RDP78-05867A000100290009-9	
AREA (AMS NO.) 127M	COUNTRY CZECHOSLOVAKIA	PROVINCE BOHEMIA	PLACE PRAGUE				
GEOGRAPHIC COORDINATES 50 05 N 14 28 E			MAP REFERENCE "PIONYR"		C-FILE		
TITLE DIESEL-DRIVEN FREIGHTER, LEAVING FOR HAMBURG, VLTAVA RIVER.							
DATE OF PICTURE —		SOURCE OF PICTURE CZECHOSLOVAK LIFE, OCTOBER 1951, No. 10, Vol. VI [P. 18, TOP]					
CLASSIFICATION [CONFIDENTIAL] OFFICIAL USE ONLY							
CAPTIONED BY Approved For Release 2000/04/19 : CIA-RDP78-05867A000100290009-9				VERIFIED BY AM			
FORM NO. 60-53 SEP 1948							

CAPTION REPORT

Approved For Release 2000/04/19 : CIA-RDP78-05867A000100290009-9

CIA (PHOTO ACQUISITION) NO. 1 LOT NO. DATE
127M C-2072 MAY 57

AREA (ANS NO.) COUNTRY PROVINCE PLACE
127M CZECHOSLOVAKIA BOHEMIA


GEOGRAPHIC COORDINATES MAP REFERENCE



TITLE
A FREIGHTER "PIONYR" AND PLEASURE STEAMER
"ZBRASLAV" ELBE RIVER NEAR GERMAN BORDER.
AT LEFT,

DATE OF PICTURE SOURCE OF PICTURE
— CZECHOSLOVAK LIFE, OCTOBER 1951, No. 10, Vol. 87
[P. 20, TOP]


CLASSIFICATION [CONFIDENTIAL] OFFICIAL USE ONLY


CAPTIONED BY APPROVED FOR RELEASE 2000/04/19 : CIA-RDP78-05867A000100290009-9
VERIFIED BY

CIA (PHOTO ACCESSION NO.)		LOT NO.	DATE	5705
05241		804359	24 May 54	
Approved For Release 2000/04/19 : CIA-RDP78-05867A000100290009-9				
AREA (ANS NO.)	COUNTRY	PROVINCE		
115K	IRAN	AZERBAIJAN		
GEOGRAPHIC COORDINATES		MAP REFERENCE		
TITLE				
CHARCOAL MAKING.				
25X1A				
DATE OF PICTURE				
1953				
CLASSIFICATION				
CAPTIONED BY	VERIFIED BY			
Approved For Release 2000/04/19 : CIA-RDP78-05867A000100290009-9				
FORM NO. 60-53 SEP 1948	CAPTION REPORT			

CIA (PHOTO ACCESSION NO.) 127242		LOT NO.	DATE 24 May 54
Approved For Release 2000/04/19 : CIA-RDP78-05867A000100290009-9			
AREA (ANSI NO.) 115K	COUNTRY IRAN	PROVINCE AZERBAIJAN	
GEOGRAPHIC COORDINATES		MAP REFERENCE	
TITLE CHARCOAL MAKING.			
25X1A			
DATE OF PICTURE 1953			
CLASSIFICATION C			
CAPTIONED BY 	VERIFIED BY		
Approved For Release 2000/04/19 : CIA-RDP78-05867A000100290009-9			
FORM NO. 60-53 SEP 1948	CAPTION REPORT		

CIA-IPHO TO-ACCESSION-NO. 1		LOT NO.	DATE
125243		9	24 May 53
AREA (ANSI NO.)	COUNTRY	PROVINCE	CITY
115K	IRAN	AZERBAIJAN	MIYANDUAB
GEOGRAPHIC COORDINATES		MAP REFERENCE	
36 58 N 46 06 E		C FILE	
TITLE			
PILES OF SUGAR BEETS OUTSIDE SUGAR MILL.			
25X1A			
DATE OF PICTURE		[REDACTED]	
1953		[REDACTED]	
CLASSIFICATION			
C			
CAPTIONED BY		VERIFIED BY	
[REDACTED]		[REDACTED]	
FORM NO. 66-53			
SEP 1948			
Approved For Release 2000/04/19 : CIA-RDP78-05867A000100290009-9			
CAPTION REPORT			

CIA (PHOTO ACCESSION NO.) 127266		LOT NO.	DATE
Approved For Release 2000/04/19 : CIA-RDP78-05867A000100290009-9			
AREA (AMS NO.) 115K	COUNTRY IRAN	PROVINCE AZERBAIJAN	PLACE MİYANDUĞ
GEOGRAPHIC COORDINATES 36 58 N 46 06 E		MAP REFERENCE C FILE	
TITLE SUGAR BEET MILL.			
25X1A			
DATE OF PICTURE 1953			
CLASSIFICATION C			
CAPTIONED BY [Signature]		VERIFIED BY	
Approved For Release 2000/04/19 : CIA-RDP78-05867A000100290009-9			
FORM NO. 60-53 SEP 1948			
CAPTION REPORT			

CIA PHOTO ACCESSION NO. 1 127245	LOT NO. 8-135-9	DATE 24 May 54
AREA (COUNTRY) 1154 IRAN	PROVINCE AZERBAIJAN	MAP REFERENCE RIZAIYEH
GEOGRAPHIC COORDINATES 37 34 N 45 04 E		
TITLE AGRICULTURAL SCHOOL STUDENTS AT WORK IN GARDEN PLOT.		
25X1A		
DATE OF PICTURE 1953		
CLASSIFICATION C		
CAPTIONED BY OH-	VERIFIED BY	
FORM NO. 1 SEP 1948		

Approved For Release 2000/04/19 : CIA-RDP78-05867A000100290009-9


Approved For Release 2000/04/19 : CIA-RDP78-05867A000100290009-9

CAPTION REPORT

CIA (PHOTO ACCESSION NO.)	LOT NO.	DATE
127246	C-1359	24 MAY 54
Approved For Release 2000/04/19 : CIA-RDP78-05867A000100290009-9		
AREA	1/5R IRAN	AZERBAIJAN RIZAIYEH
GEOGRAPHIC COORDINATES	37 34 N 45 04 E	MAP REFERENCE
TITLE	C FILE	
AGRICULTURAL SCHOOL. FIRST NOTED IN IRAN.		
25X1A		
DATE OF PICTURE	1953	[REDACTED]
CLASSIFICATION	C	
CAPTIONED BY	[REDACTED]	VERIFIED BY
FORM 1 SEP 1949	Approved For Release 2000/04/19 : CIA-RDP78-05867A000100290009-9	
CAPTION REPORT		

CIA (PHOTO ACCESSION NO.)	LOT NO.	DATE
127247	0-1359	24 May 53
AREA (LATITUDE)	COUNTRY	PROVINCE
115 N	IRAN	AZERBAIJAN RIZAIYEH
GEOGRAPHIC COORDINATES	MAP REFERENCE	
37 34 N 45 04 E	FILE	
TITLE		
AGRICULTURAL SCHOOL. EXPERIMENTAL SEED BEDS IN BOXES.		
25X1A		
DATE OF PICTURE	[REDACTED]	
1953		
CLASSIFICATION	C	
CAPTIONED BY	VERIFIED BY	
JA		
FORM NO. 104 SEP 1946	Approved For Release 2000/04/19 : CIA-RDP78-05867A000100290009-9	
CAPTION REPORT		

51

CIA PHOTO ACCESSION NO. 1 127248	LOT NO. 1359	DATE 24 14 53
AREA (COUNTRY) 115K	COUNTY LEAN	PROVINCE AZERBAIJAN
GEOGRAPHIC COORDINATES 37 34 N 45 04 E		MAP REFERENCE C FILE
TITLE AGRICULTURAL SCHOOL		
25X1A		
DATE OF PICTURE 1953		
CLASSIFICATION (U)		
CAPTIONED BY [Signature]	VERIFIED BY	
FORM NO. 60-53 SEP 1948		


Approved For Release 2000/04/19 : CIA-RDP78-05867A000100290009-9

Approved For Release 2000/04/19 : CIA-RDP78-05867A000100290009-9

CAPTION REPORT


CIA PHOTO ACCESSION NO. 127249		LOT NO. 8-135-8	DATE 24 MAY 53	(794)
Approved For Release 2000/04/19 : CIA-RDP78-05867A000100290009-9				
AREA (LANS, DIST., COUNTY)	COUNTRY	PROVINCE	PLACE	
115K	LEARN	AZERBAIJAN		
GEOGRAPHIC COORDINATES		MAP REFERENCE		
TITLE				
HANDMADE FARM CART.				
25X1A				
DATE OF PICTURE		[REDACTED]		
1953				
CLASSIFICATION C				
CAPTIONED BY [Signature]		VERIFIED BY		
Approved For Release 2000/04/19 : CIA-RDP78-05867A000100290009-9				
FORM NO. 60-53 SEP 1948		CAPTION REPORT		


CIA (PHOTO ACCESSION NO.)	LOT NO.	DATE
127250	8-1358	2/1/53
AREA (COUNTRY)	COURT	PROVINCE
115K	IRAN	AZERBAIJAN
GEOGRAPHIC COORDINATES	MAP REFERENCE	
TITLE		
HANDMADE FARM CART.		
25X1A		
DATE OF PICTURE	[REDACTED]	
1953		
CLASSIFICATION	C	
CAPTIONED BY	VERIFIED BY	
[Signature]		
FORM NO. 100-53		
Approved For Release 2000/04/19 : CIA-RDP78-05867A000100290009-9		
SEP 1948		
CAPTION REPORT		

CIA (PHOTO ACCESSION NO.) 127251		LOT NO. 8-135-9	DATE 24 May 78	7111
AREA 115K LEAN		COUNTRY AZERBAIJAN		
GEOGRAPHIC COORDINATES		MAP REFERENCE		
TITLE FARMER WITH HANDMADE RAKE.				
25X1A				
DATE OF PICTURE 1953				
CLASSIFICATION C				
CAPTIONED BY AS		VERIFIED BY		
FORM NO. 100 SEP 1940				

Approved For Release 2000/04/19 : CIA-RDP78-05867A000100290009-9

CAPTION REPORT

CIA (PHOTO ACCESSION NO.)		LOT NO.	DATE
127252		G-1359	24/1/53
Approved For Release 2000/04/19 : CIA-RDP78-05867A000100290009-9			
AREA	115K	LEAN	AZERBAIJAN
GEOGRAPHIC COORDINATES		MAP REFERENCE	
TITLE			
FARMERS USING SHOVELS MADE BY HAND			
FROM SCRAP IRON.			
25X1A			
DATE OF PICTURE	1953		
CLASSIFICATION			
CAPTIONED BY		VERIFIED BY	
CAF			
Approved For Release 2000/04/19 : CIA-RDP78-05867A000100290009-9			
FORM 8 SEP 1948 10.53			
CAPTION REPORT			

CIA (PHOTO ACCESSION NO.) 127253		LOT NO. 1359	DATE 24 May 53
AREA (COUNTRY) 115K IRAN	APPROVED FOR RELEASE 2000/04/19 - CIA-RDP78-05867A000100290009-9		C. 16
GEOGRAPHIC COORDINATES		PROVINCE AZERBAIJAN	
TITLE		MAP REFERENCE	
FARMERS USING SHOVELS MADE BY HAND FROM SCRAP IRON.			
25X1A			
DATE OF PICTURE 1953			
CLASSIFICATION C			
CAPTIONED BY HJ	VERIFIED BY		
APPROVED FOR RELEASE 2000/04/19 - CIA-RDP78-05867A000100290009-9			
FORM NO. 1 SEP 1948 CAPTION REPORT			

CIA (PHOTO ACCESSION NO.)		LOT NO.		DATE	
127254		0-135-9		24/1/53	
AREA		PROVINCE		PLACE	
Approved For Release 2000/04/19 : CIA-RDP78-05867A000100290009-9		IRAN		AZERBAIJAN	
GEOGRAPHIC COORDINATES			MAP REFERENCE		
TITLE					
PRIMITIVE WATER PUMP FOR IRRIGATION					
SYSTEM (SEE ALSO CIA 25X1A AND 25X1B)					
MAN HOLDS TWO-MAN SHOVEL USED TO MAKE					
COMPARTMENTS FOR GROWING CROPS.					
25X1A					
DATE OF PICTURE		[REDACTED]			
1953		[REDACTED]			
CLASSIFICATION					
[REDACTED]					
CAPTIONED BY			VERIFIED BY		
[REDACTED]			[REDACTED]		
FORM NO. 1 SEP 1946					
Approved For Release 2000/04/19 : CIA-RDP78-05867A000100290009-9					
CAPTION REPORT					


CIA (PHOTO ACCESSION NO.) 127255		LOT NO.	DATE
AREA 115A		PROVINCE LRAN	COUNTRY AZERBAIJAN
GEOGRAPHIC COORDINATES		MAP REFERENCE	
TITLE PRIMITIVE WATER PUMP FOR IRRIGATION SYSTEM (SEE ALSO CIA [REDACTED] AND [REDACTED])			
25X1A			
DATE OF PICTURE 1953		[REDACTED]	
CLASSIFICATION C			
CAPTIONED BY [Signature]		VERIFIED BY	
FORM NO. 1 SEP 1951			


Approved For Release 2000/04/19 : CIA-RDP78-05867A000100290009-9


Approved For Release 2000/04/19 : CIA-RDP78-05867A000100290009-9

CAPTION REPORT


CIA (PHOTO ACCESSION NO.)		LOT NO.	DATE
127256		8-1359	24/1/40
AREA (COUNTRY)	PROVINCE	APPROVED FOR RELEASE 2000/04/19 - CIA-RDP78-05867A000100290009-9	
115A	LEBAN	HERBIJAN	
GEOGRAPHIC COORDINATES		MAP REFERENCE	
TITLE			
PRIMITIVE WATER PUMP FOR IRRIGATION			
SYSTEM (SEE ALSO CIA ID [REDACTED] [REDACTED])			
MAN HOLDS TWO-YEAR SHOVEL USED TO MAKE			
COMPARTMENTS FOR [REDACTED] [REDACTED]			
ILLEGIB			
DATE OF PICTURE	SC	[REDACTED]	
1953			
CLASSIFICATION			
CAPTIONED BY		VERIFIED BY	
[REDACTED]			
APPROVED FOR RELEASE 2000/04/19 - CIA-RDP78-05867A000100290009-9			
FORM 1 SEP 1948 CAPTION REPORT			

CIA PHOTO ACCESSION NO. 1 127257	LOT NO. 8713-9	DATE 24 May 54
AREA (A) NO. 115K	COUNTRY IRAN	TOPIC AZERBAIJAN RIZAIYEN (NK)
GEOGRAPHIC COORDINATES 37 34 N 45 04 E		MAP REFERENCE C FILE
TITLE		
SALT MADE BY EVAPORATION OF WATER FROM LAKE URMIA.		
ILLEGIB		
DATE OF PICTURE 1953		
CLASSIFICATION C		
CAPTIONED BY [Signature]	VERIFIED BY	
Approved For Release 2000/04/19 : CIA-RDP78-05867A000100290009-9 FORM NO. 53 SEP 1948 CAPTION REPORT		

CIA (PHOTO ACCESSION NO.) 187250		LOT NO.	DATE 21 May 54
Approved For Release 2000/04/19 : CIA-RDP78-05867A000100290009-9			
AREA (AMS NO.) 115K	COUNTRY IRAN	PROVINCE AZERBAIJAN	
GEOGRAPHIC COORDINATES		MAP REFERENCE	
TITLE HEESE-MAY, NB IN BOATSTON BASIN			
25X1A			
DATE OF PICTURE 1953			
CLASSIFICATION			
CAPTIONED BY		VERIFIED BY	
Approved For Release 2000/04/19 : CIA-RDP78-05867A000100290009-9			
FORM NO. 60-53 SEP 1948		CAPTION REPORT	

CIA PHOTO ACCESSION NO. 127259		LOT NO. 6	DATE 24 MAY 53
Approved For Release 2000/04/19 : CIA-RDP78-05867A000100290009-9			
AREA (ANS NO.) 115A	COUNTRY IRAN	PROVINCE AZERBAIJAN	PLACE
GEOGRAPHIC COORDINATES		MAP REFERENCE	
TITLE			
LOW JUNGLE BRICKS DRYING TO BE USED FOR FUEL.			
25X1A			
DATE OF PICTURE 1953			
CLASSIFICATION 01			
CAPTIONED BY	VERIFIED BY		
Approved For Release 2000/04/19 : CIA-RDP78-05867A000100290009-9			
FORM NO. 1 SEP 1948 EO. 53	CAPTION REPORT		

CIA (PHOTO ACCESSION NO.) 127260		LOT NO. 8-1359	DATE 22 MAY 54	374
Approved For Release 2000/04/19 : CIA-RDP78-05867A000100290009-9				
AREA	115A	LIBAN	AZERBAIJAN	
GEOGRAPHIC COORDINATES			MAP REFERENCE	
TITLE				
3rd DUNG BE, OK TO BE USED FOR FILE.				
ILLEGIB				
DATE OF PICTURE		1953		
CLASSIFICATION				
CAPTIONED BY			VERIFIED BY	
Approved For Release 2000/04/19 : CIA-RDP78-05867A000100290009-9				
FORM SEP 1948 CAPTION REPORT				

CIA PHOTO ACCESSION NO. 127261	LOT NO. 8-13-59	DATE 24 May 59
AREA (COUNTRY) IRAN	COUNTRY IRAN	PHOTO NO. AZERBAIJAN
GEOGRAPHIC COORDINATES		MAP REFERENCE
TITLE SHOOTING A WATER BUFFALO.		
<p style="text-align: center;">ILLEGIB</p>		
DATE OF PICTURE 1953		
CLASSIFICATION B		
CAPTIONED BY [Signature]	VERIFIED BY	
<p style="text-align: center;">Approved For Release 2000/04/19 - CIA-RDP78-05867A000100290009-9</p>		
FORM NO. 60-53 SEP 1948	CAPTION REPORT	

CIA (PHOTO ACCESSION NO.) 127262		LOT NO.	DATE
Approved For Release 2000/04/19 : CIA-RDP78-05867A000100290009-9			
AREA (AMS NO.) 1154	COUNTRY IRAN	PROVINCE AZERBAIJAN	PLACE
GEOGRAPHIC COORDINATES		MAP REFERENCE	
TITLE			
A USING A WATER BUFFALO.			
ILLEGIB			
DATE OF PICTURE 1953	[REDACTED]		
CLASSIFICATION			
CAPTIONED BY		VERIFIED BY	
Approved For Release 2000/04/19 : CIA-RDP78-05867A000100290009-9			
FORM NO. 60-53 SEP 1948		CAPTION REPORT	

CIA (PHOTO ACCESSION NO.)		LOT NO.		DATE	
Approved For Release 2000/04/19 : CIA-RDP78-05867A000100290009-9					
AREA (AMS NO.)	COUNTRY	PROVINCE	PLACE		
1157	IRAN	AZERBAIJAN			
GEOGRAPHIC COORDINATES			MAP REFERENCE		
TITLE					
KURD TRIBESMEN AND TENT.					
ILLEGIB					
DATE OF PICTURE	[REDACTED]				
1453					
CLASSIFICATION					
CAPTIONED BY			VERIFIED BY		
Approved For Release 2000/04/19 : CIA-RDP78-05867A000100290009-9					
FORM NO. 60-53 SEP 1948					
CAPTION REPORT					

CIA (PHOTO ACCESSION NO.)		LOT NO.		DATE	
107864		C1193		24 JAN 53	
Approved For Release 2000/04/19 : CIA-RDP78-05867A000100290009-9					
AREA (AMS NO.)	COUNTRY	PROVINCE	PLACE		
115K	LEBAN	AZERBAIJAN	BAZARBAN		
GEOGRAPHIC COORDINATES			MAP REFERENCE		
39 20 N 44 20 E			BARK NIS		
TITLE					
MOUNT ARARAT IN BACKGROUND.					
25X1A					
DATE OF PICTURE		[REDACTED]			
1453					
CLASSIFICATION					
CAPTIONED BY			VERIFIED BY		
[REDACTED]			[REDACTED]		
Approved For Release 2000/04/19 : CIA-RDP78-05867A000100290009-9					
FORM NO. 60-53 SEP 1948					
CAPTION REPORT					

CIA (PHOTO ACCESSION NO.) 127265		LOT NO.	DATE 24 MAY 53	APPROVED FOR RELEASE 2000/04/19 - CIA-RDP78-05867A000100290009-9
AREA (ANS NO.) 115K	COUNTRY IRAN	PROVINCE AZERBAIJAN	KHANEH (NIR)	
GEOGRAPHIC COORDINATES 36 43 N 45 07 E		MAP REFERENCE N/S		
TITLE MOUNTAINS ON IRAN-IRAQ BORDER SOUTHWEST OF TOWN.				
25X1A				
DATE OF PICTURE 1953		[REDACTED]		
CLASSIFICATION C				
CAPTIONED BY [Signature]		VERIFIED BY		
FORM NO. 60-53 SEP 1948				
APPROVED FOR RELEASE 2000/04/19 - CIA-RDP78-05867A000100290009-9 CAPTION REPORT				

CIA (PHOTO ACCESSION NO.)		LOT NO.		DATE	
127286		P216359		24 May 53	
Approved For Release 2000/04/19 : CIA-RDP78-05867A000100290009-9					
AREA (AND NO.)	COUNTRY	PROVINCE	CITY		
115K	IRAN	AZERBAIJAN			
GEOGRAPHIC COORDINATES			MAP REFERENCE		
TITLE					
RAISIN MAKING. BURNING CERTAIN TYPE					
OF BUSH TO OBTAIN LIQUID WHICH SPEEDS					
DRYING OF THE GRAPES (SEE ALSO CIA 115K					
AND 115K) 25X1A					
DATE OF PICTURE		[REDACTED]			
1953					
CLASSIFICATION					
C					
CAPTIONED BY			VERIFIED BY		
[REDACTED]					
Approved For Release 2000/04/19 : CIA-RDP78-05867A000100290009-9					
FORM NO. 10		SEP 1948 EO-53			
CAPTION REPORT					


CIA (PHOTO ACCESSION NO.) 127267		LOT NO. C-1359	DATE 24 May 58	(1158)
AREA (COUNTRY) 115K LEAN		PROVINCE AZERBAIJAN		
GEOGRAPHIC COORDINATES		MAP REFERENCE		
TITLE RAISIN MAKING. LIQUID OBTAINED FROM BURNING BUSHES IN METAL VAT SET IN HEARTH (SEE ALSO CIA -- AND ---)				
25X1A				
DATE OF PICTURE 1953		[REDACTED]		
CLASSIFICATION C				
CAPTIONED BY [Signature]		VERIFIED BY		
FORM 1 SEP 1949				

Approved For Release 2000/04/19 : CIA-RDP78-05867A000100290009-9


Approved For Release 2000/04/19 : CIA-RDP78-05867A000100290009-9

CAPTION REPORT

CIA (PHOTO ACCESSION NO.)		LOT NO.	DATE
127260		1359	1953
Approved For Release 2000/04/19 : CIA-RDP78-05867A000100290009-9			
AREA (ANS NO.)	COUNTRY	PROVINCE	PLACE
115K	IRAN	AZERBAIJAN	
GEOGRAPHIC COORDINATES		MAP REFERENCE	
TITLE			
RAISIN MAKING. GRAPES ARE LOWERED			
INTO VAT CONTAINING LIQUID WHICH			
SPEEDS DRYING PROCESS (SEE ALSO			
CIA FILE AND _____)			
DATE OF PICTURE		25X1A	
1953			
CLASSIFICATION			
C			
CAPTIONED BY		VERIFIED BY	
[Signature]			
Approved For Release 2000/04/19 : CIA-RDP78-05867A000100290009-9			
FORM NO. 60-53		SEP 1948	
CAPTION REPORT			

CIA (PHOTO ACCESSION NO.) 127259		LOT NO.		DATE	
Approved For Release 2000/04/19 : CIA-RDP78-05867A000100290009-9					
AREA (ANS NO.) 115K	COUNTRY IRAN	PROVINCE AZERBAIJAN	PLACE		
GEOGRAPHIC COORDINATES			MAP REFERENCE		
TITLE TOBACCO DRYING RACKS.					
25X1A					
DATE OF PICTURE 1953					
CLASSIFICATION C					
CAPTIONED BY [Signature]			VERIFIED BY		
Approved For Release 2000/04/19 : CIA-RDP78-05867A000100290009-9					
FORM NO. 1 60-53 SEP 1946					
CAPTION REPORT					

Approved For Release 2000/04/19 : CIA-RDP78-05867A000100290009-9

CIA (PHOTO ACCESSION NO.) 127270		COUNTRY INDIA		PROVINCE BIHAR BIHAR		PLACE SINDRI	
AREA (AMS NO.) 435U		GEOGRAPHIC COORDINATES 23 40 N 86 15 E 23 40 N 86 15 E		MAP REFERENCE C-FILE			
TITLE SINDRI AMMONIUM SULPHATE FERTILIZER PLANT. <i>LOOKING EAST.</i>							
25X1A							
DATE OF PICTURE PROB. 1952		SOURCE OF PICTURE 					
CLASSIFICATION CONF/							
CAPTIONED BY Approved For Release 2000/04/19 : CIA-RDP78-05867A000100290009-9							
FORM NO. 60-53 SEP 1948		CAPTION REPORT					

09

03

Approved For Release 2000/04/19 : CIA-RDP78-05867A000100290009-9

CIA (PHOTO ACCESSION NO.) LOT NO. DATE

AREA (ANS NO.) 435U COUNTRY INDIA PROVINCE BIHAR PLACE SINDRI

GEOGRAPHIC COORDINATES 23 40 N 86 15 E MAP REFERENCE C-FILE

TITLE SINDRI AMMONIUM SULPHATE FERTILIZER PLANT. COKE STORAGE

AREA FROM POWER PLANT. COAL TIPLER IN BUILDING, CENTER.

25X1A

DATE OF PICTURE PROB. 1958 SOURCE OF PICTURE

CLASSIFICATION CONF.

CAPTIONED BY VERIFIED BY Approved For Release 2000/04/19 : CIA-RDP78-05867A000100290009-9

FORM NO. 60-53 SEP 1948 CAPTION REPORT

874

CIA (PHOTO ACCESSION NO.)		LOT NO.	DATE	
Approved For Release 2000/04/19 : CIA-RDP78-05867A000100290009-9		8-217	1958	
AREA (ANS NO.)	COUNTRY	PROVINCE	PLACE	
435U	INDIA	BIHAR	SINDRI	
GEOGRAPHIC COORDINATES		MAP REFERENCE		
23 40 N 86 15 E		C-FILE		
TITLE				
SINDRI AMMONIUM SULPHATE FERTILIZER PLANT. COAL TIPPLER.				
DATE OF PICTURE		SOURCE OF PICTURE		
PROB. 1958		25X1A		
CLASSIFICATION				
CONF.				
CAPTIONED BY		VERIFIED BY		
Approved For Release 2000/04/19 : CIA-RDP78-05867A000100290009-9				
FORM NO. 60-53 SEP 1948		CAPTION REPORT		

123

CIA (PHOTO ACCESSION NO.)		LOT NO.	DATE	9
Approved For Release 2000/04/19 : CIA-RDP78-05867A000100290009-9		0-913	21 May 1952	(0)
AREA (AMS NO.)	COUNTRY	PROVINCE	PLACE	
478U	INDIA	BIHAR	SINDRI	
GEOGRAPHIC COORDINATES		MAP REFERENCE		
23 40 N 86 15 E		C-FILE		
TITLE				
SINDRI AMMONIUM SULPHATE FERTILIZER PLANT. GYPSUM STORAGE				
BUILDING. SEE CIA 127274				
DATE OF PICTURE		SOURCE OF PICTURE		
PROB. 1952		25X1A		
CLASSIFICATION				
CONF.				
CAPTIONED BY		VERIFIED BY		
ETS		[Signature]		
Approved For Release 2000/04/19 : CIA-RDP78-05867A000100290009-9				
FORM NO. 60-53		CAPTION REPORT		
SEP 1948				

CIA (PHOTO ACCESSION NO.)		LOT NO.		DATE	
Approved For Release 2000/04/19 : CIA-RDP78-05867A000100290009-9		D-913		21 Apr 1952	
AREA (AMS NO.)	COUNTRY	PROVINCE	PLACE		
4300	INDIA	BIHAR	SINDRI		
GEOGRAPHIC COORDINATES			MAP REFERENCE		
23 40 N 86 15 E			C-FILE		
TITLE					
SINDRI AMMONIUM SULPHATE FERTILIZER PLANT. GYPSUM STORAGE BUILDING. SEE CIA 127273.					
DATE OF PICTURE		SOURCE OF PICTURE			
PROB. 1952		25X1A			
CLASSIFICATION					
CONF.					
CAPTIONED BY			VERIFIED BY		
Approved For Release 2000/04/19 : CIA-RDP78-05867A000100290009-9			[Signature]		
FORM NO. 60-53 SEP 1948		CAPTION REPORT			

31

CIA (PHOTO ACCESSION NO.)		LOT NO.	DATE	
Approved For Release 2000/04/19 : CIA-RDP78-05867A000100290009-9			26 Nov 1952	
AREA (ANS NO.)	COUNTRY	PROVINCE	PLACE	
170	INDIA	BHAR	SINDRI	
GEOGRAPHIC COORDINATES		MAP REFERENCE		
23 40 N 86 15 E		C-FILE		
TITLE				
SINDRI AMMONIUM SULPHATE FERTILIZER PLANT. GYPSUM GRINDING.				
SEE CIA 127274				
DATE OF PICTURE		SOURCE OF PICTURE		
Prob. 1952		25X1A		
		74		
CLASSIFICATION				
CONF.				
CAPTIONED BY		VERIFIED BY		
ETS		[Signature]		
Approved For Release 2000/04/19 : CIA-RDP78-05867A000100290009-9				
FORM NO 60-53		CAPTION REPORT		
SEP 1948				

Approved For Release 2000/04/19 : CIA-RDP78-05867A000100290009-9

Q

CIA (PHOTO ACCESSION NO.)		LOT NO.		DATE	
121270		478U		1952	
Approved For Release 2000/04/19 : CIA-RDP78-05867A000100290009-9					
AREA (AMS NO.)	COUNTRY	PROVINCE	PLACE		
478U	INDIA	BIHAR	SINDRI		
GEOGRAPHIC COORDINATES			MAP REFERENCE		
23 40 N 86 15 E			C-FILE		
TITLE					
SINDRI AMMONIUM SULPHATE FERTILIZER PLANT. GYPSUM GRINDING					
BUILDING, LEFT. SINDRI GROUND GYPSUM CONVEYED TO					
AMMONIUM CARBONATE REACTION BUILDING, BACKGROUND.					
SEE CIA 127277.					
DATE OF PICTURE		SOURCE OF PICTURE			
Prob. 1952		25X1A			
CLASSIFICATION		2			
Conf.					
CAPTIONED BY			VERIFIED BY		
ETS			[Signature]		
Approved For Release 2000/04/19 : CIA-RDP78-05867A000100290009-9					
FORM NO. 60-53		CAPTION REPORT			
SEP 1948					

CIA (PHOTO ACCESSION NO.)		LOT NO.	DATE	
Approved For Release 2000/04/19 : CIA-RDP78-05867A000100290009-9		B-913	21 May 1951	
AREA (ANS NO.)	COUNTRY	PROVINCE	PLACE	
435U	INDIA	BIHAR	SINDRI	
GEOGRAPHIC COORDINATES			MAP REFERENCE	
23 40 N 86 15 E			C-FILE	
TITLE				
SINDRI AMMONIUM SULPHATE FERTILIZER PLANT. GYPSUM CONVEYOR				
FROM GRINDING BUILDING, RIGHT, TO AMMONIUM				
CARBONATE REACTION BUILDING. SEE CIA 127276.				
25X1A				
DATE OF PICTURE		SOURCE OF PICTURE		
PROB. 1952		[REDACTED]		
CLASSIFICATION				
CONF.				
CAPTIONED BY			VERIFIED BY	
ETS			[Signature]	
Approved For Release 2000/04/19 : CIA-RDP78-05867A000100290009-9				
FORM NO. 60-53		CAPTION REPORT		
SEP 1948				

129

CIA (PHOTO ACCESSION NO.)		LOT NO.	DATE	
Approved For Release 2000/04/19 : CIA-RDP78-05867A000100290009-9		04713	78-05867A000100290009-9	
AREA (ANS NO.)	COUNTRY	PROVINCE	PLACE	
435 U	INDIA	BIHAR	SINDRI	
GEOGRAPHIC COORDINATES		MAP REFERENCE		
23 40 N 86 15 E		C-F		
TITLE				
SINDRI AMMONIUM SULPHATE FERTILIZER PLANT.				
BELT CONVEYOR.				
25X1A				
DATE OF PICTURE		SOURCE OF PICTURE		
Prob. 1952		[REDACTED]		
CLASSIFICATION				
CONF.				
CAPTIONED BY		VERIFIED BY		
Approved For Release 2000/04/19 : CIA-RDP78-05867A000100290009-9		[Signature]		
FORM NO. 60-53 SEP 1948		CAPTION REPORT		

274

CIA (PHOTO ACCESSION NO.)		LOT NO.		DATE	
Approved For Release 2000/04/19 : CIA-RDP78-05867A000100290009-9		8-218		21 May 1958	
AREA (ANS NO.)	COUNTRY	PROVINCE	PLACE		
4350	INDIA	BIMAR	SINDRI		
GEOGRAPHIC COORDINATES			MAP REFERENCE		
23 40 N 86 15 E			C-FILE		
TITLE					
SINDRI AMMONIUM SULPHATE FERTILIZER PLANT. SULPHATE STORAGE					
SILO. ↑ SEE CIA 127290					
SULPHATE PLANT, RIGHT.					
25X1A					
DATE OF PICTURE		SOURCE OF PICTURE			
PROB. 1958		[REDACTED]			
CLASSIFICATION					
CONF.					
CAPTIONED BY			VERIFIED BY		
Approved For Release 2000/04/19 : CIA-RDP78-05867A000100290009-9			[Signature]		
FORM NO. 60-53 SEP 1948		CAPTION REPORT			

147

CIA (PHOTO ACCESSION NO.)		LOT NO.	DATE
Approved For Release 2000/04/19 : CIA-RDP78-05867A000100290009-9		2063	21 May 1951
AREA (AMS NO.)	COUNTRY	PROVINCE	PLACE
435U	INDIA	BIHAR	SINDRI
GEOGRAPHIC COORDINATES		MAP REFERENCE	
23 40 N 86 15 E		C-FILE	
TITLE			
SINDRI AMMONIUM SULPHATE REXX FERTILIZER PLANT. <i>SULPHATE</i>			
<i>STORAGE SILO. SEE CIA 127279.</i>			
25X1A			
DATE OF PICTURE	SOURCE OF PICTURE		
PROB. 1952	[REDACTED]		
CLASSIFICATION	163		
CONF.			
CAPTIONED BY	VERIFIED BY		
Approved For Release 2000/04/19 : CIA-RDP78-05867A000100290009-9	[Signature]		
FORM NO. 60-53 SEP 1948	CAPTION REPORT		

Approved For Release 2000/04/19 : CIA-RDP78-05867A000100290009-9

CIA (PHOTO ACCESSION NO.) 127281

AREA (AMS NO.) 1350 COUNTRY INDIA PROVINCE BIHAR PLACE SINDRI

GEOGRAPHIC COORDINATES 23 40 N 86 15 E MAP REFERENCE C-FILE

TITLE SINDRI AMMONIUM SULPHATE FERTILIZER PLANT. SULPHATE PLANT. SULPHATE STORAGE TANKS, LEFT. CONVEYOR FROM SULPHATE STORAGE SILO, TOP. [SEE CIA 127281 THRU 127288]


25X1A

DATE OF PICTURE PROB. 1952 SOURCE OF PICTURE


CLASSIFICATION CONF. 77

CAPTIONED BY Approved For Release 2000/04/19 : CIA-RDP78-05867A000100290009-9

Approved For Release 2000/04/19 : CIA-RDP78-05867A000100290009-9

CIA (PHOTO ACCESSION NO.) 12125		LOT NO. 422X 5915		DATE 21 MAY 1954		APPROVED FOR RELEASE 2000/04/19 : CIA-RDP78-05867A000100290009-9	
AREA (AMS NO.) 435U	COUNTRY INDIA	PROVINCE BIHAR	PLACE SINDRI				
GEOGRAPHIC COORDINATES 23 40 N 86 15 E			MAP REFERENCE C-FILE				
TITLE SINDRI AMMONIUM SULPHATE FERTILIZER PLANT. <i>AMMONIUM CARBONATE</i>							
<i>AREA, SULPHATE PLANT. [SEE CIA] THRU</i>							
25X1A							
DATE OF PICTURE PROB. 1952		SOURCE OF PICTURE 					
CLASSIFICATION CONF.							
CAPTIONED BY Approved For Release 2000/04/19 : CIA-RDP78-05867A000100290009-9							
FORM NO. SEP 1948 60-53		CAPTION REPORT					

Approved For Release 2000/04/19 : CIA-RDP78-05867A000100290009-9

CIA (PHOTO ACCESSION NO.) 127205		LOT NO. 0-917		APPROVED FOR RELEASE 2000/04/19 : CIA-RDP78-05867A000100290009-9	
AREA (ANS. NO.) 435U	COUNTRY INDIA	PROVINCE BIHAR	PLACE SINDRI		
GEOGRAPHIC COORDINATES 23 40 N 86 15 E			MAP REFERENCE C-FILE		
TITLE SINDRI: AMMONIUM SULPHATE FERTILIZER PLANT. <i>SULPHATE PLANT.</i> <i>COOLING TOWERS, FOREGROUND. [SEE CIA</i> <i>THRU _____]</i>					
25X1A					
DATE OF PICTURE PACB. 1952		SOURCE OF PICTURE 			
CLASSIFICATION CONF. 100					
CAPTIONED BY Approved For Release 2000/04/19 : CIA-RDP78-05867A000100290009-9					
FORM NO. SEP 1948 60-53					
CAPTION REPORT					

Approved For Release 2000/04/19 : CIA-RDP78-05867A000100290009-9

CIA (PHOTO ACCESSION NO.) 13788		LOT NO.		DATE	
AREA (TAB NO.) 435U		COUNTRY INDIA		PROVINCE BIHAR	
GEOGRAPHIC COORDINATES 23 40 N 86 15 E		MAP REFERENCE C		PLACE SINDRI	
TITLE SINDRI AMMONIUM SULPHATE FERTILIZER PLANT. SULPHATE PLANT. EXTERIOR SETTLING TANKS. [SEE CIA _____ THRU _____]					
DATE OF PICTURE PROB. 1952		SOURCE OF PICTURE 25X1A			
CLASSIFICATION CONF		[REDACTED]		138	
CAPTIONED BY ETS		VERIFIED BY			

Approved For Release 2000/04/19 : CIA-RDP78-05867A000100290009-9

FORM NO. 50-53
SEP 1948

CAPTION REPORT

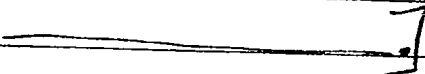
Approved For Release 2000/04/19 : CIA-RDP78-05867A000100290009-9

874

CIA (PHOTO ACCESSION NO.) 127205		DATE OF PICTURE 21 MAY 1954	
AREA (ANSI NO.) 435U	COUNTRY INDIA	PROVINCE BIHAR	PLACE SINDRI
GEOGRAPHIC COORDINATES 23 40 N 86 15 E		MAP REFERENCE C-FILE	
TITLE SINDRI AMMONIUM SULPHATE FERTILIZER PLANT. <i>SULPHATE PLANT.</i> <i>GYPHUM STORAGE HOPPERS. CYCLONE SEPARATORS.</i> <i>RIGHT BACKGROUND. [SEE CIA _____ THRU</i> <i>_____]</i>			
25X1A			
DATE OF PICTURE PROB. 1952	SOURCE OF PICTURE [REDACTED]		
CLASSIFICATION CONF.	86		
CAPTIONED BY Approved For Release 2000/04/19 : CIA-RDP78-05867A000100290009-9			
FORM NO. 60-53 SEP 1948			

CAPTION REPORT

Approved For Release 2000/04/19 : CIA-RDP78-05867A000100290009-9

CIA (PHOTO ACCESSION NO.) 127280		LOT NO. 21 MAY 1954		APPROVED FOR RELEASE 2000/04/19 : CIA-RDP78-05867A000100290009-9	
AREA (ANSI SYMBOL) 455U	COUNTRY INDIA	PROVINCE BIHAR	PLACE SINDRI		
GEOGRAPHIC COORDINATES 23 40 N 86 15 E			MAP REFERENCE C-FILE		
TITLE SINDRI AMMONIUM SULPHATE FERTILIZER PLANT. <i>SULPHATE PLANT.</i>					
<i>SULPHATE DRIERS AND COOLERS. [SEE CIA</i>					
<i>THRU</i> 					
DATE OF PICTURE PROB. 1952					
SOURCE OF PICTURE 25X1A					
CLASSIFICATION CONF.					
CAPTIONED BY ETS					
Approved For Release 2000/04/19 : CIA-RDP78-05867A000100290009-9					
FORM NO. 60-53 SEP 1948					

CAPTION REPORT

Approved For Release 2000/04/19 : CIA-RDP78-05867A000100290009-9

8748
6

CIA (PHOTO ACCESSION NO.)		LOT NO.	
127287		21 MAY 1954	
AREA (ANSNU)	COUNTRY	PROVINCE	PLACE
435U	INDIA	BIHAR	SINDRI
GEOGRAPHIC COORDINATES		MAP REFERENCE	
23 40 N 86 15 E		C-FILE	
TITLE			
SINDRI AMMONIUM SULPHATE FERTILIZER PLANT, SULPHATE PLANT,			
REACTION VESSELS. [SEE CIA _____ THRU			
DATE OF PICTURE		SOURCE OF PICTURE	
PROB. 1952		25X1A	
CLASSIFICATION			
CONF.			
CAPTIONED BY			
Approved For Release 2000/04/19 : CIA-RDP78-05867A000100290009-9			
FORM NO. 60-53 SEP 1948			

92147

CIA PHOTO ACCESSION NO. 127286 LOT NO. 2913 DATE 1952

Approved For Release 2000/04/19 : CIA-RDP78-05867A000100290009-9

AREA (GRID) 435U COUNTRY INDIA PROVINCE BIHAR PLACE SINDRI

GEOGRAPHIC COORDINATES 23 40 N 86 15 E MAP REFERENCE C-FILE

TITLE SINDRI AMMONIUM SULPHATE REAN FERTILIZER PLANT. SULPHATE PLANT. AMMONIUM SULFATE EVAPORATORS, LEFT. OSLO TYPE ELEVATORS, CENTER. THRU [] SEG CIA

25X1A

DATE OF PICTURE PROB. 1952 SOURCE OF PICTURE

CLASSIFICATION CONF. [REDACTED] 70

CAPTIONED BY ETS VERIFIED BY [Signature]

Approved For Release 2000/04/19 : CIA-RDP78-05867A000100290009-9

FORM NO. 64 53 SEP 1948

CAPTION REPORT

Approved For Release 2000/04/19 : CIA-RDP78-05867A000100290009-9

CIA (PHOTO ACCESSION NO.) 12728 LOT NO. 21 MAY 1974

AREA (AMS NO.) 4750 COUNTRY INDIA PROVINCE BIHAR PLACE SINDRI

GEOGRAPHIC COORDINATES 23 40' N 86 15' E MAP REFERENCE C-FILE

TITLE SINDRI AMMONIUM SULPHATE FERTILIZER PLANT. AMMONIA SYNTHESIS

PLANT, BACKGROUND, AMMONIA STORAGE TANKS, FOREGROUND. SEE CIA 127290

25X1A

DATE OF PICTURE PROB. 1952 SOURCE OF PICTURE

CLASSIFICATION CONF. [REDACTED] 114

Approved For Release 2000/04/19 : CIA-RDP78-05867A000100290009-9

FORM NO. 60-53 SEP 1948

CAPTION REPORT

Approved For Release 2000/04/19 : CIA-RDP78-05867A000100290009-9

CIA (PHOTO ACCESSION NO.) 127250		LOT NO. 127250		APPROVED FOR RELEASE 2000/04/19 : CIA-RDP78-05867A000100290009-9	
AREA (ANS NO.) 435U	COUNTRY INDIA	PROVINCE BIHAR	PLACE SINDRI		
GEOGRAPHIC COORDINATES 25 40 N 86 15 E			MAP REFERENCE C-FILE		
TITLE SINDRI AMMONIUM SULPHATE FERTILIZER PLANT. AMMONIA SYNTHESIS PLANT. SEE CIA 127289					
DATE OF PICTURE PROB. 1952					
SOURCE OF PICTURE [REDACTED]					
CLASSIFICATION CONF.					
CAPTIONED BY ETS					
APPROVED FOR RELEASE 2000/04/19 : CIA-RDP78-05867A000100290009-9					
FORM NO. 60-53 SEP 1948					
CAPTION REPORT					

25X1A

8

CIA (PHOTO ACCESSION NO.) Approved For Release 2000/04/19 : CIA-RDP78-05867A000100290009-9		LOT NO. 29 MAY 1954	
AREA (ANS. NO.) 435U	COUNTRY INDIA	PROVINCE BIHAR	PLACE SINDRI
GEOGRAPHIC COORDINATES 23 45 N 86 15 E		MAP REFERENCE C-FILE	
TITLE SINDRI ALUMINIUM SULPHATE FERTILIZER PLANT. CO ₂ REMOVAL PLANT. WATER SCRUBBERS, RIGHT. DEGASIFYING TANK AND TOWER, LEFT. <u>DEGASIFIER</u>			
25X1A			
DATE OF PICTURE PROB. 1952	SOURCE OF PICTURE		
CLASSIFICATION CONF.			17
CAPTIONED BY Approved For Release 2000/04/19 : CIA-RDP78-05867A000100290009-9			
FORM NO. SEP 1948 60-53	CAPTION REPORT		

Approved For Release 2000/04/19 : CIA-RDP78-05867A000100290009-9



CIA (PHOTO ACCESSION NO.)		LOT NO.	
4356		21 MAY 1954	
AREA (AMS NO.)	COUNTRY	PROVINCE	PLACE
4356	INDIA	BIHAR	SINDRI
GEOGRAPHIC COORDINATES		MAP REFERENCE	
25 40' N 86 15 E		G-FILE	
TITLE			
SINDRI AMMONIUM SULPHATE FERTILIZER PLANT. AMMONIA SYNTHESIS PLANT. RECIRCULATOR COMPRESSORS.			
DATE OF PICTURE		SOURCE OF PICTURE	
PROB. 1952		25X1A	
CLASSIFICATION			
CONF.			
CAPTIONED BY			
Approved For Release 2000/04/19 : CIA-RDP78-05867A000100290009-9			
FORM NO. 60-53 SEP 1948			
CAPTION REPORT			

38

CIA (PHOTO ACCESSION NO.)		LOT NO.		DATE	
127288		0-913		21 NOV 1950	
Approved For Release 2000/04/19 : CIA-RDP78-05867A000100290009-9					
AREA (ANS)	COUNTRY	PROVINCE	PLACE		
4350	INDIA	BIHAR	SINDRI		
GEOGRAPHIC COORDINATES			MAP REFERENCE		
23 40 N 86 15 E			C-FILE		
TITLE					
SINDRI AMMONIUM SULPHATE FERTILIZER PLANT. SEMI WATER					
GAS PLANT. WATER COOLERS, CENTER. WASHING					
AREA, RIGHT FOREGROUND. LOOKING WEST. [SEE					
CIA]					
25X1A					
DATE OF PICTURE		SOURCE OF PICTURE			
PROB. 1952		[REDACTED]			
CLASSIFICATION					
CONF. 50					
CAPTIONED BY			VERIFIED BY		
ETS			[Signature]		
Approved For Release 2000/04/19 : CIA-RDP78-05867A000100290009-9					
FORM NO. 100-53 SEP 1948					
CAPTION REPORT					

CIA PHOTO ACCESSION NO. 7		LOT NO.	DATE
Approved For Release 2000/04/19 : CIA-RDP78-05867A000100290009-9		0-913	21 NOV 1952
AREA (ANS)	COUNTRY	PROVINCE	PLACE
435U	INDIA	BIHAR	SINDRI
GEOGRAPHIC COORDINATES		MAP REFERENCE	
23 40 N 86 15 E		C-FILE	
TITLE			
SINDRI AMMONIUM SULPHATE FERTILIZER PLANT. SEMI-WATER GAS PLANT. LOOKING NORTHEAST. [SEE CIA]			
25X1A			
DATE OF PICTURE	SOURCE OF PICTURE		
PROB. 1952	[REDACTED]		
CLASSIFICATION	112		
CONF.	[REDACTED]		
CAPTIONED BY	VERIFIED BY	112	
ETS	[Signature]	112	
Approved For Release 2000/04/19 : CIA-RDP78-05867A000100290009-9			
SEP 1948 60-53			
CAPTION REPORT			

GIA (PHOTO ACCESSION NO.)		LOT NO.		DATE	
128285		D-903		290009-9	
Approved For Release 2000/04/19 : CIA-RDP78-05867A000100290009-9					
AREA (ANSI)	COUNTRY	PROVINCE	PLACE		
4750	INDIA	BIHAR	SINDRI		
GEOGRAPHIC COORDINATES			MAP REFERENCE		
23 40 N 86 15 E			C-FILE		
TITLE					
SINDRI AMMONIUM SULPHATE FERTILIZER PLANT. SEHI WATER					
GAS PLANT. OPERATING FLOOR.					
DATE OF PICTURE		SOURCE OF PICTURE			
PROB. 1952		25X1A			
CLASSIFICATION		95			
CONF.					
CAPTIONED BY			VERIFIED BY		
ETS					
Approved For Release 2000/04/19 : CIA-RDP78-05867A000100290009-9					
FORM NO. 60-53 SEP 1946					
CAPTION REPORT					

CIA (PHOTO ACCESSION NO.) 125286		LOT NO.	DATE 1952	
Approved For Release 2000/04/19 : CIA-RDP78-05867A000100290009-9				
AREA (AMS NO.) 4356	COUNTRY INDIA	PROVINCE BIHAR	PLACE SINDRI	
GEOGRAPHIC COORDINATES 23 40 N 86 15 E		MAP REFERENCE C-FILE		
TITLE SINDRI AMMONIUM SULPHATE FERTILIZER PLANT.				
CENTER. RAW GAS HOLDER,				
BACKGROUND. WATER TOWER AND POWER PLANT, LEFT				
SEMI WATER				
BACKGROUND. A GAS PLANT, RIGHT. WASHING AREA,				
CENTER, FOREGROUND.				
25X1A				
DATE OF PICTURE PROB. 1952		SOURCE OF PICTURE 		
CLASSIFICATION CONF.				
CAPTIONED BY ETS		VERIFIED BY 		
Approved For Release 2000/04/19 : CIA-RDP78-05867A000100290009-9				
FORM NO. 60-53 SEP 1948				
CAPTION REPORT				

CIA (PHOTO ACCESSION NO.)		LOT NO.		DATE	
Approved For Release 2000/04/19 : CIA-RDP78-05867A000100290009-9					
AREA (ANS NO.)	COUNTRY	PROVINCE	PLACE		
435 U	INDIA	BIHAR	SINDRI		
GEOGRAPHIC COORDINATES			MAP REFERENCE		
23 40 N 86 15 E			C-FILE		
TITLE					
SINDRI AMMONIUM SULPHATE FERTILIZER PLANT.					
BAGGING PLANT.					
25X1A					
DATE OF PICTURE		SOURCE OF PICTURE			
PROB. 1952		[REDACTED]			
CLASSIFICATION					
CONF.					
CAPTIONED BY			VERIFIED BY		
Approved For Release 2000/04/19 : CIA-RDP78-05867A000100290009-9					
FORM NO. 60-53 SEP 1948					
CAPTION REPORT					

Approved For Release 2000/04/19 : CIA-RDP78-05867A000100290009-9

CIA (PHOTO ACCESSION NO.) LOT NO. DATE

127208 20413 205867A000100290009-9

AREA (ANS NO.) COUNTRY PROVINCE PLACE

435U INDIA BIHAR SINDRI

GEOGRAPHIC COORDINATES MAP REFERENCE

23 40 N 86 15 E C-FILE

TITLE

SINDRI AMMONIUM SULPHATE FERTILIZER PLANT.

BAGGING PLANT.

DATE OF PICTURE SOURCE OF PICTURE

PROB 1952 25X1A

CLASSIFICATION

CONF.

CAPTIONED BY VERIFIED BY

ETS Approved For Release 2000/04/19 : CIA-RDP78-05867A000100290009-9

FORM NO. 10 SEP 1948 53

CAPTION REPORT

CIA (PHOTO ACCESSION NO.)		LOT NO.	DATE
127280		D-213	27 APR 1951
AREA (GRID)	COUNTRY	PROVINCE	PLACE
4350	INDIA	BIHAR	SINDRI
GEOGRAPHIC COORDINATES		MAP REFERENCE	
23 40 N 86 15 E		C-FILE	
TITLE			
SINDRI AMMONIUM SULPHATE FERTILIZER PLANT. POWER PLANT.			
WATER TOWER, ^{RIGHT} LEFT BACKGROUND, 123 FEET HIGH.			
LOOKING NORTH.			
DATE OF PICTURE		SOURCE OF PICTURE	
PROB. 1952		25X1A	
CLASSIFICATION			
CONF.			
CAPTIONED BY		VERIFIED BY	
ETS		<i>[Signature]</i>	
FORM NO. 10-53		Approved For Release 2000/04/19 : CIA-RDP78-05867A000100290009-9	
SEP 1948		CAPTION REPORT	

CIA (PHOTO ACCESSION NO.) 127300		LOT NO. 0-213	DATE 28/04/52	1
AREA (TAB) 135U	COUNTRY INDIA	PROVINCE BIHAR	PLACE SINDRI	
GEOGRAPHIC COORDINATES 23 40 N 86 15 E		MAP REFERENCE C-FILE		
TITLE SINDRI AMMONIUM SULPHATE FERTILIZER PLANT. FIRING AISLE OF BOILER HOUSE, POWER PLANT. FRONT OF BOILER, RIGHT.				
DATE OF PICTURE PROB. 1952		SOURCE OF PICTURE 25X1A		
CLASSIFICATION CONF.				
CAPTIONED BY ETS		VERIFIED BY <i>[Signature]</i>		
FORM NO. 50.35 SEP 1948				

Approved For Release 2000/04/19 : CIA-RDP78-05867A000100290009-9

Approved For Release 2000/04/19 : CIA-RDP78-05867A000100290009-9

CAPTION REPORT

CIA (PHOTO ACCESSION NO.) 127001		LOT NO.	DATE 2000/04/19	
Approved For Release 2000/04/19 : CIA-RDP78-05867A000100290009-9				
AREA (ANS NO.) 475U	COUNTRY INDIA	PROVINCE BIHAR	PLACE SINDRI	
GEOGRAPHIC COORDINATES 23 40 N 86 15 E		MAP REFERENCE C-FILE		
TITLE SINDRI AMMONIUM SULPHATE FERTILIZER PLANT. TURBO GENERATOR ROOM, POWER PLANT. SURFACE CONDENSERS, BELOW.				
DATE OF PICTURE PRCB. 1952		SOURCE OF PICTURE 25X1A		
CLASSIFICATION CONF.				
CAPTIONED BY ETS		VERIFIED BY <i>[Signature]</i>		
Approved For Release 2000/04/19 : CIA-RDP78-05867A000100290009-9				
FORM NO. 60-53 SEP 1946				
CAPTION REPORT				

CIA PHOTO ACCESSION NO. 127302		LOT NO. 0-013	DATE 23700001951
Approved For Release 2000/04/19 : CIA-RDP78-05867A000100290009-9			
AREA (ANS NO.) 435U	COUNTRY INDIA	PROVINCE BINAR	PLACE SINDRI
GEOGRAPHIC COORDINATES 23 40 N 86 15 E		MAP REFERENCE C-FILE	
TITLE SINDRI AMMONIUM SULPHATE FERTILIZER PLANT. POWER PLANT. ELECTRICAL CONTROL ROOM.			
DATE OF PICTURE PRCB. 1952		SOURCE OF PICTURE 25X1A	
CLASSIFICATION CONF.			
CAPTIONED BY ETS		VERIFIED BY	
Approved For Release 2000/04/19 : CIA-RDP78-05867A000100290009-9			
FORM NO. 60-53 SEP 1948			
CAPTION REPORT			

CIA (PHOTO ACCESSION NO.)		LOT NO.		DATE	
Approved For Release 2000/04/19 : CIA-RDP78-05867A000100290009-9					
AREA (AS INDICATED)	COUNTRY	PROVINCE	PLACE		
435U	INDIA	BIHAR	SINDRI		
GEOGRAPHIC COORDINATES			MAP REFERENCE		
23 40 N 86 15 E			C-FILE		
TITLE					
SINDRI AMMONIUM SULPHATE FERTILIZER PLANT. WATER TREATMENT UNIT.					
25X1A					
DATE OF PICTURE		SOURCE OF PICTURE			
PROB. 1952		[REDACTED]			
CLASSIFICATION					
CONF.					
CAPTIONED BY			VERIFIED BY		
ETS			[Signature]		
Approved For Release 2000/04/19 : CIA-RDP78-05867A000100290009-9					
FORM NO. 60-53 SEP 1948					
CAPTION REPORT					

CIA PHOTO ACCESSION NO. 127304		LOT NO.	DATE	Approved For Release 2000/04/19 : CIA-RDP78-05867A000100290009-9
AREA (AMSTR.)	COUNTRY	PROVINCE	PLACE	
435U	INDIA	BIHAR	SINDRI	
GEOGRAPHIC COORDINATES		MAP REFERENCE		
23 40 N 86 15 E		C		
TITLE				
GOWAI RESERYOIR DAM NEAR SINDRI AMMONIUM SULFATE FERTILIZER PLANT. SEE CIA 127305				
25X1A				
DATE OF PICTURE		SOURCE OF PICTURE		
PROB. 1952		[REDACTED]		
CLASSIFICATION				
CONF.				
CAPTIONED BY		VERIFIED BY		
ETS		[Signature]		
Approved For Release 2000/04/19 : CIA-RDP78-05867A000100290009-9				
FORM NO. 60-53 SEP 1948				
CAPTION REPORT				

CIA (PHOTO ACCESSION NO.)		LOT NO.		DATE	
127305		D 849		APR 1952	
Approved For Release 2000/04/19 : CIA-RDP78-05867A000100290009-9 (1)					
AREA (AMS NO.)	COUNTRY	PROVINCE	PLACE		
435U	INDIA	BIHAR	SINDRI		
GEOGRAPHIC COORDINATES			MAP REFERENCE		
23 40 N 86 15 E			C-FILE		
TITLE					
↑ SINDRI AMMONIUM SULPHATE FERTILIZER PLANT.					
<u>(GOWAI RESERVOIR NEAR)</u> SEE CIA 127304					
DATE OF PICTURE		SOURCE OF PICTURE			
PROB 1952		25X1A			
CLASSIFICATION					
CONF					
CAPTIONED BY			VERIFIED BY		
ETS			[Signature]		
Approved For Release 2000/04/19 : CIA-RDP78-05867A000100290009-9					
FORM NO. 60-53 SEP 1948					
CAPTION REPORT					

Approved For Release 2000/04/19 : CIA-RDP78-05867A000100290009-9

CIA (PHOTO ACCESSION NO.) 127306		LOT NO. D-217	DATE 22 APR 1952
AREA (AMS REF) 435U	COUNTRY INDIA	PROVINCE BIHAR	PLACE SINDRI
GEOGRAPHIC COORDINATES 23 40 N 86 15 E		MAP REFERENCE C-FILE	
TITLE SINDRI AMMONIUM SULPHATE FERTILIZER PLANT. RIVER PUMPING STATION. See CIA 127308 AND 127308.			
DATE OF PICTURE PROB. 1952		SOURCE OF PICTURE 25X1A	
CLASSIFICATION CONF.		82	
CAPTIONED BY ETS		VERIFIED BY	
FORM NO. 601 SEP 1948 Approved For Release 2000/04/19 : CIA-RDP78-05867A000100290009-9			

CAPTION REPORT