

Approved For Release 1999/09/20 : CIA-RDP78-05867A000100280027-0

Next 14 Page(s) In Document Exempt

25X6

Approved For Release 1999/09/20 : CIA-RDP78-05867A000100280027-0

CIA PHOTO ACCESSION NO. 1 <b>125002</b>		LOT NO.	DATE
Approved For Release 1999/09/20 : CIA-RDP78-05867A000100280027-0		27 APRIL	1954
AREA (AMS NO.) <b>223 H</b>	COUNTRY <b>BRAZIL</b>	PROVINCE <b>CEARA</b>	PLACE <b>FORTALEZA</b>
GEOGRAPHIC COORDINATES <b>03 43 S 38 30 W</b>		MAP REFERENCE <b>e file</b>	
TITLE <b>MUCURIPE POINT. HARBOR INSTALLATIONS.</b>			
<b>SEE CIA 125003 - 125006.</b>			
DATE OF PICTURE <b>JUNE 1953</b>		25X1C	
CLASSIFICATION			
CAPTIONED BY <i>Official Use Only</i>		VERIFIED BY	
Approved For Release 1999/09/20 : CIA-RDP78-05867A000100280027-0			
FORM NO. 60-53 SEP 1948			
CAPTION REPORT			

CIA (PHOTO ACCESSION NO.)		LOT NO.		DATE	
125003		B/23		27 APR 1954	
Approved For Release 1999/09/20 : CIA-RDP78-05867A000100280027-0					
AREA (AMS NO.)	COUNTRY	PROVINCE	PLACE		
223 H	BRAZIL	CEARA	FORTALEZA		
GEOGRAPHIC COORDINATES			MAP REFERENCE		
03 43 S 38 30 W			c free		
TITLE					
MUCURIFE POINT. HARBOR INSTALLATIONS.					
SEE CIA 125002 - 125006.					
DATE OF PICTURE		25X1C			
JUNE 1953		[REDACTED]			
CLASSIFICATION					
Official Use Only					
CAPTIONED BY			VERIFIED BY		
[REDACTED]			[REDACTED]		
Approved For Release 1999/09/20 : CIA-RDP78-05867A000100280027-0					
FORM NO. 60-53		CAPTION REPORT			
SEP 1948					

CIA PHOTO ACCESSION NO. 1		LOT NO.		DATE	
125006		20		APRIL 1954	
Approved For Release 1999/09/20 : CIA-RDP78-05867A000100280027-0					
AREA (AMSTR.)	COUNTRY	PROVINCE	PLACE		
223 H	BRAZIL	CEARA	FORTALEZA		
GEOGRAPHIC COORDINATES			MAP REFERENCE		
03 43 S 38 30 W			c file		
TITLE					
MUCURIPE POINT. HARBOR INSTALLATIONS.					
NEW WAREHOUSE [UNDER CONSTRUCTION], RIGHT.					
SEE CIA 125007 - 125006.					
DATE OF PICTURE		25X1C			
June 1953		[REDACTED]			
CLASSIFICATION					
Official Use Only					
CAPTIONED BY		VERIFIED BY			
JCP					
Approved For Release 1999/09/20 : CIA-RDP78-05867A000100280027-0					
FORM NO. 60-53					
SEP 1948					
CAPTION REPORT					

CIA PHOTO ACCESSION NO. 125005		LOT NO.	DATE
Approved For Release 1999/09/20 : CIA-RDP78-05867A000100280027-0		20	27 APRIL 1954 C
AREA (ANS NO.)	COUNTRY	PROVINCE	PLACE
223 H	BRAZIL	CEARA	FORTALEZA
GEOGRAPHIC COORDINATES		MAP REFERENCE	
03 43 S 38 30 W		c file	
TITLE			
MUCURIFE POINT. HARBOR INSTALLATIONS.			
NEW WAREHOUSE, LEFT. SEE CIA 125002 - 125006.			
DATE OF PICTURE		25X1C	
JUNE 1953		[REDACTED]	
CLASSIFICATION			
Official Use Only			
CAPTIONED BY		VERIFIED BY	
[REDACTED]		[REDACTED]	
FORM NO. Approved For Release 1999/09/20 : CIA-RDP78-05867A000100280027-0			
SEP 1948 60-53			

CAPTION REPORT



CIA (PHOTO-ACCESSION NO.)

125087

LOT NO.

Approved For Release 1999/09/20 : CIA-RDP78-05867A000100280027-0

AREA (ANS)

660M

COUNTRY ROMANIA

PROVINCE

BUCEGI

PLACE

BUCHAREST

C

GEOGRAPHIC COORDINATES N- 26:06 E

MAF REFERENCE FILE


TITLE

DATE OF PICTURE

Aug 53

SO

25X1C



CLASSIFICATION

S

CAPTIONED BY

W200

Approved For Release 1999/09/20 : CIA-RDP78-05867A000100280027-0

FORM NO. 60-53  
SEP 1948

CAPTION REPORT

CIA (PHOTO ACCESSION NO.)		LOT NO.		DATE	
125008		65-264		22 April 54	
AREA (Approved For Release 1999/09/20 : CIA-RDP78-05867A00010028007-0)		PROVINCE		PLACE	
29N/155E / Asiatic RSFSR / Kammerovo Oblast		Kammerovo Oblast		Stalinsk	
GEOGRAPHIC COORDINATES		MAP REFERENCE			
5344 N 87 10E		C-File			
TITLE		Coal mining and processing plants.			
DATE OF PICTURE		SOURCE OF			
Aug 53		[REDACTED]			
CLASSIFICATION					
S					
CAPTIONED BY		VERIFIED BY			
[Signature]		[Signature]			
FORM NO. 1045		Approved For Release 1999/09/20 : CIA-RDP78-05867A00010028007-0			
SEP 1945		CAPTION REPORT			



CIA PHOTO ACCESSION NO. 1

125009

LOT NO.

DATE

AREA *Approved For Release 1999/09/20 : CIA-RDP78-05867A000100280027-0*

*29N/45SR / Asiatic RFSR*

PROVINCE

*Kemerovo Oblast*

*Stalinsk*

GEOGRAPHIC COORDINATES

*53 44 N 87 10 E*

MAP REFERENCE

*e-File*

TITLE

DATE OF PICTURE

*Aug 53*

SOURCE OF

*25X1C*

CLASSIFICATION

*S*

CAPTIONED BY

*[Signature]*

VERIFIED BY

*[Signature]*

FORM NO. *Approved For Release 1999/09/20 : CIA-RDP78-05867A000100280027-0*

SEP 1946

CAPTION REPORT

CIA PHOTO ACCESSION NO. 1

125010

LOT NO.

DATE

Approved For Release 1999/09/20 : CIA-RDP78-05867A000100280027-0

AREA NAME NO. 29N/USSR/ASIATIC

PROVINCE RSFSR/Kemerovo Oblast

PLACE Stalinsk

GEOGRAPHIC COORDINATES 53 44N 87 10E

MAP REFERENCE

C-File

TITLE

DATE OF PICTURE

Aug 53

25X1C

SOURCE

CLASSIFICATION

S

CAPTIONED BY

Wau

VERIFIED BY

M

FORM NO. 104

Approved For Release 1999/09/20 : CIA-RDP78-05867A000100280027-0

CAPTION REPORT

CIA (PHOTO ACCESSION NO.)		LOT NO.	DATE
125011			
AREA (ANSI Approved For Release 1999/09/20 : CIA-RDP78-05867A00010028002700154 29 N / USSR / ASIATIC RSFSR / Kamorovo Oblast		PROVINCE	PIECE
GEOGRAPHIC COORDINATES		MAP REFERENCE	
53 44 N 87 10 E		C-File	
TITLE			
DATE OF PICTURE		SOURCE	
Aug 53		25X1C	
CLASSIFICATION			
S			
CAPTIONED BY		VERIFIED BY	
WTH		M	
FORM NO. 100-55			
Approved For Release 1999/09/20 : CIA-RDP78-05867A000100280027-0			
CAPTION REPORT			

CIA PHOTO ACCESSION NO. 1

125012

LOT NO.

DATE

AREA (Approved For Release 1999/09/20 : CIA-RDP78-05867A000100280027-0)

COUNTRY

PROVINCE

PLACE

GEOGRAPHIC COORDINATES

MAP REFERENCE

TITLE

37 N / USSR / NEUROPEAN RFSR / Gorkiy Oblast

56 20N 44 00E


C-File

DATE OF PICTURE

SOURCE OF

25X1C

Aug 53



CLASSIFICATION

CAPTIONED BY

VERIFIED BY

FORM NO. Approved For Release 1999/09/20 : CIA-RDP78-05867A000100280027-0

SEP 1948

CAPTION REPORT

CIA (PHOTO ACCESSION NO.)		LOT NO.	DATE
125013			22 April 54
AREA	Approved For Release 1999/09/20 : CIA-RDP78-05867A000100280027-0	COUNTRY	
3/N USSR		PROVINCE	
EUROPEAN USSR		GORKIY Oblast	GORKIY
GEOGRAPHIC COORDINATES		MAP REFERENCE	
56 20N 44 00E		C-File	
TITLE			
DATE OF PICTURE	SOURCE OF PHOTO		
Aug 53	25X1C		
CLASSIFICATION			
S			
CAPTIONED BY		VERIFIED BY	
Wau			
FORM NO. 100 Approved For Release 1999/09/20 : CIA-RDP78-05867A000100280027-0			
SEP 1948			

CAPTION REPORT

CIA (PHOTO ACCESSION NO.)		LOT NO.	DATE
125014			April 54
AREA - Approved For Release 1999/09/20 : CIA-RDP78-05867A000100280027-0 37N / USSR / NEW EUROPEAN PSPSP / Gorkiy Oblast GEOGRAPHIC COORDINATES 56 20 N 44 00 E		COUNTRY	PROVINCE
TITLE		MAP REFERENCE	PLACE
Home of <del>XXXX</del> writer Gorolenko.			Gorkiy
DATE OF PICTURE		SOURCE OF PICTURE	
Aug 53		25X1C	
CLASSIFICATION			
3			
CAPTIONED BY		VERIFIED BY	
WMM		M	
FORM NO. Approved For Release 1999/09/20 : CIA-RDP78-05867A000100280027-0			
SEP 1946 CAPTION REPORT			

CIA PHOTO ACCESSION NO. 1		LOT NO.	DATE
125015		G-764	200280027-0
Approved For Release 1999/09/20 : CIA-RDP78-05867A000100280027-0			
AREA	PROVINCE		PLACE
37X1/USSR/N. EUROPEAN RSFR	Gorkiy Oblast		Gorkiy
GEOGRAPHIC COORDINATES		MAP REFERENCE	
56 20N 44 00E		C-File	
TITLE			
DATE OF PICTURE		SOURCE OF PICTURE	
Aug 53		25X1C	
CLASSIFICATION			
S			
CAPTIONED BY		VERIFIED BY	
[Signature]		[Signature]	
FORM NO. Approved For Release 1999/09/20 : CIA-RDP78-05867A000100280027-0			
SEP 1948 CAPTION REPORT			

CIA (PHOTO ACCESSION NO.)		LOT NO.	DATE
125016		6-264	22 April 54
AREA		PROVINCE	PLACE
Approved For Release 1999/09/20 : CIA-RDP78-05867A000100280027-0		USSR/ N. EUROPEAN RSFSR/ LENINGRAD	OBLAST/ LENINGRAD
GEOGRAPHIC COORDINATES		MAP REFERENCE	
59:55 N- 30:15 E		C- FILE	
TITLE			
DATE OF PICTURE		SOURCE OF PICTURE	
Aug 53		25X1C	
CLASSIFICATION			
S			
CAPTIONED BY		VERIFIED BY	
WGA		M	
FORM NO. 100-104 SEP 1949			
Approved For Release 1999/09/20 : CIA-RDP78-05867A000100280027-0			
CAPTION REPORT			



CIA (PHOTO ACCESSION NO.)		LOT NO.		DATE	
125017		764		002A002710 54	
AREA Approved For Release 1999/09/20 : CIA-RDP78-05867A000100280027-0		COUNTRY		PROVINCE	
USSR / S. EUROPEAN RSFSR		KRASNODAR KRAY		PLACE	
GEOGRAPHIC COORDINATES		MAP REFERENCE			
TITLE					
Collective farm. GRAIN loader.					
DATE OF PICTURE		SOURCE OF PICTURE			
Aug 53		25X1C			
CLASSIFICATION					
S					
CAPTIONED BY			VERIFIED BY		
WHD			M		
FORM NO. Approved For Release 1999/09/20 : CIA-RDP78-05867A000100280027-0					
SEP 1948					
CAPTION REPORT					

CIA PHOTO ACCESSION NO. 1	LOT NO.	DATE
125018	6-264	Aug 53
AREA Approved For Release 1999/09/20 : CIA-RDP78-05867A000200280027-0	PROVINCE	PLACE
USSR/S. EUROPEAN RSFSR	KRASNOGAR KRAY	
GEOGRAPHIC COORDINATES	MAP REFERENCE	
TITLE		
Collective farm. Grain loader.		
DATE OF PICTURE	SOURCE OF PHOTO	
Aug 53	25X1C	
CLASSIFICATION		
S		
CAPTIONED BY		VERIFIED BY
W. W. W.		
FORM NO. Approved For Release 1999/09/20 : CIA-RDP78-05867A000200280027-0		
SEP 1946		
CAPTION REPORT		

CIA PHOTO ACCESSION NO. 125019 LOT NO. G-764 DATE 02 AUG 54  
AREA LAWS NO. Approved For Release 1999/09/20 : CIA-RDP78-05867A000100280027-0  
PROVINCE ENTPROPEAN RSESR/K KOSNODAR KRAY PLACE

GEOGRAPHIC COORDINATES  
MAP REFERENCE  
TITLE  
Collective farm.

DATE OF PICTURE Aug 53 SOURCE OF PICTURE 25X1C

CLASSIFICATION S  
CAPTIONED BY (Wan) VERIFIED BY (Am)

CIA PHOTO ACCESSION NO. 1 | LOT NO. | DATE

125020

G-264

DATE

22 April 54

AREA Approved For Release 1999/09/20 : CIA-RDP78-05867A000100280027-0

18N/45SR/S European RSFSR/Krasnodar Krai

GEOGRAPHIC COORDINATES

~~55 05 N 37 45 E~~

MAP REFERENCE

~~G-264~~

TITLE

Collective farm

DATE OF PICTURE | SOURCE

Aug 53

25X1C



CLASSIFICATION

S

CAPTIONED BY | VERIFIED BY

W. H. W.

W. H. W.

FORM NO. 1 Approved For Release 1999/09/20 : CIA-RDP78-05867A000100280027-0

SEP 1948

CAPTION REPORT

CIA PHOTO ACCESSION NO. 1		LOT NO.	DATE
125021		67-264	10/27/54
AREA (ANS) Approved For Release 1999/09/20 : CIA-RDP78-05867A000100280027-0		PROVINCE	C
27 N USSR / N. EUROPEAN RSFSR		Moscow Oblast	Kolonna
GEOGRAPHIC COORDINATES		MAP REFERENCE	
55 05 N 37 45 E		C-File	
TITLE			
Made at Kolonna Locomotive Works.			
DATE OF PICTURE		25X1C	
Aug 53		SOURCE OF P	
CLASSIFICATION		[REDACTED]	
S			
CAPTIONED BY		VERIFIED BY	
[Signature]		[Signature]	
FORM NO. 80 SEP 1948			
Approved For Release 1999/09/20 : CIA-RDP78-05867A000100280027-0			
CAPTION REPORT			

CIA (PHOTO ACCESSION NO.)		LOT NO.		DATE	
125022		6120		1999/09/20	
AREA (AND NO.)		COUNTRY		PROVINCE	
27N		USSR		Moscow Oblast	
GEOGRAPHIC COORDINATES		MAP REFERENCE		PLACE	
5505 N 37 45 E		C-File		Kolomna	
TITLE					
Made at Kolomna Locomotive Works.					
DATE OF PICTURE		SOURCE			
Aug 53		[REDACTED]			
CLASSIFICATION					
S					
CAPTIONED BY			VERIFIED BY		
[Signature]			[Signature]		
FORM NO. 100-280027-0					
Approved For Release 1999/09/20 : CIA-RDP78-05867A000100280027-0					
SEP 1948 60L 53					
CAPTION REPORT					

CIA PHOTO ACCESSION NO. 1		LOT NO.	DATE
125023			27/9/54
AREA / Approved For Release 1999/08/20 : CIA-RDP78-05867A000100280027-0		PROVINCE	
27N/45SR/NEuropean RSFSR/Moscow Oblast			Kolomna
GEOGRAPHIC COORDINATES		MAP REFERENCE	
55 05 N 38 45 E		C-File	
TITLE			
Made at Kolomna Locomotive Works.			
DATE OF PICTURE		SOURCE	
Aug 53		[REDACTED]	
CLASSIFICATION			
S			
CAPTIONED BY		VERIFIED BY	
[Signature]		[Signature]	
FORM NO. 100280027-0			
Approved For Release 1999/09/20 : CIA-RDP78-05867A000100280027-0			
SEP 1948 CAPTION REPORT			

CIA PHOTO ACCESSION NO. 1 **125024** LOT NO. **G-264** DATE **22 April 54**

AREA **Approved For Release 1999/09/20 : CIA-RDP78-05867A000100280087-0** PROVINCE **27N / USSR / N. European RSFSR** **Moscow Oblast** **KOLOMNA**

GEORGAPHIC COORDINATES **55 05 N 38 45 E** MAP REFERENCE **C-File**

TITLE **KOLOMNA Locomotive Works.**  
**Cancelled. See 200673**

DATE OF PICTURE **Aug 53** SOURCE OF PICTURE **25X1C**

CLASSIFICATION **S**

CAPTIONED BY **W...** VERIFIED BY **...**

FORM NO. **Approved For Release 1999/09/20 : CIA-RDP78-05867A000100280027-0**  
SEP 1948 **CAPTION REPORT**



CIA PHOTO ACCESSION NO. 1		LOT NO.	DATE
125025		65-264	2002 APR 54
AREA (Approved For Release 1999/09/20 : CIA-RDP78-05867A000100280037-0)			
27N / USSR / N. EUROPEAN RSFSR / PROVINCE		Moscow Oblast	PLACE Kolomna
GEOGRAPHIC COORDINATES		55 05 N 38 45 E	MAP REFERENCE C-File
TITLE Kolomna Locomotive Works.			
DATE OF PICTURE		25X1C	
Aug 53		[REDACTED]	
CLASSIFICATION S			
CAPTIONED BY Waw		VERIFIED BY [Signature]	
FORM NO. Approved For Release 1999/09/20 : CIA-RDP78-05867A000100280027-0 SEP 1948			
CAPTION REPORT			



CIA PHOTO ACCESSION NO. 1      LOT NO.      DATE

125027

6-264

DATE

22 April 54

C

AREA: Approved For Release 1999/09/20 : CIA-RDP78-05867A000100280001

27N/USSR/N. European RSFSR/Moscow Oblast | Province | Kolomna

GEOGRAPHIC COORDINATES: 55 05 N 38 45 E | MAP REFERENCE: c-File

TITLE: Kolomna Locomotive Works.

Cancelled. See 200672

25X1C

DATE OF PICTURE: Aug 53      SOURCE OF: [Redacted]

CLASSIFICATION

CAPTIONED BY: [Signature]      VERIFIED BY: [Signature]

FORM NO. Approved For Release 1999/09/20 : CIA-RDP78-05867A000100280027-0  
SEP 1948 80153

CAPTION REPORT

CIA PHOTO ACCESSION NO. 1

LOT NO.

DATE

125028

6120 7647 RDP78-05867A000100280027-0

April 54

6

AREA (Approved For Release 1999/09/20 : CIA-RDP78-05867A000100280027-0)

COUNTRY

PROVINCE

PLACE

27N/USSR/N. EUROPEAN RSFSR

Moscow Oblast

Kolomna

GEOGRAPHIC COORDINATE

MAP REFERENCE

55 05 N 38 45 E

C-File

TITLE

KOLOMNA Locomotive Works.

25X1C

DATE OF PICTURE

SOURCE OF PHOTO

Aug 53



CLASSIFICATION

S

CAPTIONED BY

VERIFIED BY

FORM NO. 1 Approved For Release 1999/09/20 : CIA-RDP78-05867A000100280027-0

SEP 1948 50 53

CAPTION REPORT

CIA IPHOTO ACCESSION NO. 1		LOT NO.	DATE
125029			
AREA NAME		PROVINCE	PLACE
Approved For Release 1999/09/20 : CIA-RDP78-05867A000100280027-0		CE-264	20280027-0 54 c
27N/355R / N. EUROPEAN RSFSR		MOSCOW Oblast	KALOMNA
GEOGRAPHIC COORDINATES		MAP REFERENCE	
55 05 N 38 45 E		C-File	
TITLE			
KALOMNA Locomotive Works.			
Cancelled. See 200670			
DATE OF PICTURE		SOURCE OF	
Aug 53		25X1C	
CLASSIFICATION			
S			
CAPTIONED BY		VERIFIED BY	
wllw		Pb	
FORM NO. 1045 Approved For Release 1999/09/20 : CIA-RDP78-05867A000100280027-0			
SEP 1945 CAPTION REPORT			

CIA (PHOTO ACCESSION NO.)		LOT NO.		DATE	
125030		620-764		22 Aug 54	
AREA (Approved For Release 1999/09/20 : CIA-RDP78-05867A000100280027-0)		PROVINCE		PLACE	
27N/USSR/N. EUROPEAN RSFSR/MOSCOW Oblast		Moscow Oblast		Kolomna	
GEOGRAPHIC COORDINATE		MAP REFERENCE			
55 05 N 38 45 E		C-File			
TITLE					
Kolomna Locomotive Works.					
DATE OF PICTURE		25X1C			
Aug 53		SOURCE OF PHOTO			
CLASSIFICATION		[REDACTED]			
S					
CAPTIONED BY		VERIFIED BY			
Waw		[Signature]			
FORM NO. Approved For Release 1999/09/20 : CIA-RDP78-05867A000100280027-0					
SEP 1948					
CAPTION REPORT					

CIA (PHOTO ACCESSION NO.)		LOT NO.	DATE
125031		6-264	April 54
AREA : Approved For Release 1999/09/20 : CIA-RDP78-05867A000100280027-0			
27 N / USSR / N. European RSFSR		Moscow Oblast	Kolomna
GEOGRAPHIC COORDINATE		MAP REFERENCE	
56 05 N 38 45 E		C-File	
TITLE			
Kolomna Locomotive Works.			
Cancelled. see 200607			
DATE OF PICTURE		SOURCE OF	
Aug 53		25X1C	
CLASSIFICATION			
S			
CAPTIONED BY		VERIFIED BY	
Wan		m	
FORM NO. Approved For Release 1999/09/20 : CIA-RDP78-05867A000100280027-0			
SEP 1948 CAPTION REPORT			

CIA PHOTO ACCESSION NO.	125032	LOT NO.	6-764	DATE	April 54		
AREA (Approved For Release 1999/09/20 : CIA-RDP78-05867A000100280027-0)	USSR		PROVINCE	Moscow Oblast		PLACE	Kolomna
GEOGRAPHIC COORDINATES	55 05 N		38 45 E		MAP REFERENCE	C-File	
TITLE	Kolomna Locomotive Works.						
25X1C							
DATE OF PICTURE	Aug 53	SOURCE OF	[Redacted]				
CLASSIFICATION	3						
CAPTIONED BY	usaw	VERIFIED BY	[Signature]				
FORM NO. SEP 1948	Approved For Release 1999/09/20 : CIA-RDP78-05867A000100280027-0						
CAPTION REPORT							



CIA IPHOTO ACCESSION NO. 1	LOT NO.	DATE
125033	G-764	22 April 54
<small>Approved For Release 1999/09/20 : CIA-RDP78-05867A000100280027-0</small>		
AREA TAG	PROVINCE	PLACE
27N/USSR/N.E. EUROPEAN RSFSR	Moscow Oblast	Kolomna
GEOGRAPHIC COORDINATES		MAP REFERENCE
55 05 N 38 45 E		c-file
TITLE		
Kolomna Locomotive Works.		
Cancelled. See 200678		
DATE OF PICTURE	SOURCE OF	
Aug 53	25X1C	
CLASSIFICATION		
S		
CAPTIONED BY		VERIFIED BY
Wau		pm
FORM NO. SEP 1948		
Approved For Release 1999/09/20 : CIA-RDP78-05867A000100280027-0		
CAPTION REPORT		

CIA (PHOTO ACCESSION NO.)		LOT NO.	DATE
125034		65-264	20 Aug 54
AREA (Approved For Release 1999/09/20 : CIA-RDP78-05867A000100280027-0) <span style="float: right;">C</span>			
GEOGRAPHIC COORDINATES		PROVINCE	PLACE
27N/45E/N. EUROPEAN RSFSR/Moscow Oblast		Moscow	Moscow
55 45N 37 35 E		MAP REFERENCE	
TITLE		C-File	
Central Museum.			
DATE OF PICTURE		SOURCE OF	
Aug 53		25X1C	
CLASSIFICATION			
S			
CAPTIONED BY		VERIFIED BY	
W. J. W.		[Signature]	
FORM NO. Approved For Release 1999/09/20 : CIA-RDP78-05867A000100280027-0			
SEP 1948			
CAPTION REPORT			

CIA PHOTO ACCESSION NO. 1		LOT NO.	DATE
125035		6-764	28 Aug 1953
AREA (Approved For Release 1999/09/20 : CIA-RDP78-05867A000100280027-5)		PROVINCE	PLACE
28N/USSR/S. EUROPEAN (RSFSR)		SARATOV Oblast	SARATOV
GEOGRAPHIC COORDINATES		MAP REFERENCE	
51 34 N 46 02 E		C-File	
TITLE			
Part 1 of 6-part PANORAMA,			
DATE OF PICTURE		SOURCE OF	
Aug 1953		25X1C	
CLASSIFICATION			
S			
CAPTIONED BY		VERIFIED BY	
Wm		Pm	
FORM NO. Approved For Release 1999/09/20 : CIA-RDP78-05867A000100280027-0			
SEP 1940 53			
CAPTION REPORT			

CIA PHOTO ACCESSION NO. 1		LOT NO.	DATE
125036		6-264	2007-09-10
AREA 1: Approved For Release 1999/09/20 : CIA-RDP78-05867A000100280027-0		PROVINCE	54 C
28N/USSR/S. EUROPEAN RSFSR		SARATOV Oblast	SARATOV
GEOGRAPHIC COORDINATES		MAP REFERENCE	
51 34 N 46 02 E		C-File	
TITLE			
Part 2 of 6-part PANORAMA.			
DATE OF PICTURE		SOURCE OF PICTURE	
Aug 19 53		25X1C	
CLASSIFICATION			
S			
CAPTIONED BY		VERIFIED BY	
WJW		PB	
FORM NO. Approved For Release 1999/09/20 : CIA-RDP78-05867A000100280027-0			
SEP 1948 CAPTION REPORT			

CIA PHOTO ACCESSION NO. 1

125037

LOT NO.

DATE

C-764

22 April 54

e

Approved For Release 1999/09/20 : CIA-RDP78-05867A000100280027-0

AREA NAME

28N/USSR

S. EUROPEAN RSFSR

SARATOV Oblast

SARATOV

GEOGRAPHIC COORDINATES

51 34 N 46 02 E

MAP REFERENCE

C-File

TITLE

Part 3 of 6-part PANOSAMA.

DATE OF PICTURE

Aug 1953

SOURCE OF PICTURE

25X1C



CLASSIFICATION

S

CAPTIONED BY

Wan

VERIFIED BY

Wan

FORM NO. 104 SEP 1948

Approved For Release 1999/09/20 : CIA-RDP78-05867A000100280027-0

CAPTION REPORT

CIA PHOTO ACCESSION NO. 1		LOT NO.	DATE
125038		6-264	22 April 54
AREA: Approved For Release 1999/09/20 : CIA-RDP78-05867A000100280027-0		PROVINCE	PLACE
28N/USSR/S. EUROPEAN RSFSR		Saratov Oblast	Saratov
GEOGRAPHIC COORDINATES		MAP REFERENCE	
51 34 N 46 02 E		C-File	
TITLE			
Part 4 of 6-part PANORAMA.			
DATE OF PICTURE		SOURCE OF	
Aug 1953		25X1C	
CLASSIFICATION			
S			
CAPTIONED BY		VERIFIED BY	
Waw		[Signature]	
FORM NO. 100 Approved For Release 1999/09/20 : CIA-RDP78-05867A000100280027-0			
SEP 1948			
CAPTION REPORT			

CIA PHOTO ACCESSION NO. 1		LOT NO.	DATE
125039		620764	22 Aug 54
AREA Approved For Release 1999/09/20 : CIA-RDP78-05867A000700280027-0		COUNTRY	PROVINCE
28 N / USSR / S. European RSFSR		Saratov Oblast	Saratov
GEOGRAPHIC COORDINATES		MAP REFERENCE	
51 34 N 46 02 E		C-File	
TITLE			
Part 5 of 6-part PANORAMA.			
DATE OF PICTURE		SOURCE OF	
Aug 1953		25X1C	
CLASSIFICATION			
S			
CAPTIONED BY		VERIFIED BY	
Wan		[Signature]	
FORM NO. Approved For Release 1999/09/20 : CIA-RDP78-05867A000700280027-0			
SEP 1948			
CAPTION REPORT			

CIA (PHOTO ACCESSION NO.)		LOT NO.		DATE	
125040		65-764		2002-0001-54	
<small>Approved For Release 1999/09/20 : CIA-RDP78-05867A000200280027-0</small>					
AREA		PROVINCE		PLACE	
28N/USSR/E. European RSFSR		Saratov Oblast		Saratov	
GEOGRAPHIC COORDINATES		MAP REFERENCE			
534N 46 02E		C-File			
TITLE					
Part 6 of 6-part PANORAMA.					
DATE OF PICTURE		SOURCE			
Aug 1953		25X1C [REDACTED]			
CLASSIFICATION					
S					
CAPTIONED BY			VERIFIED BY		
Wan			[Signature]		
<small>FORM NO. 1 SEP 1948</small>					
<small>Approved For Release 1999/09/20 : CIA-RDP78-05867A000200280027-0</small>					
CAPTION REPORT					



CIA PHOTO ACCESSION NO. **Approved For Release 1999/09/20 : CIA-RDP78-05867A000100280027-0** (LOT NO. **6-769**)

AREA (AMS) **127 M** COUNTRY **CZECHOSLOVAKIA** PROVINCE **BOHEMIA** DATE **22 April 54** CITY **PRAGUE**

GEOGRAPHIC COORDINATE **50:05 N- 14:28 E** MAP REFERENCE **C- FILE**

TITLE  
\_\_\_\_\_  
\_\_\_\_\_  
\_\_\_\_\_  
\_\_\_\_\_  
\_\_\_\_\_

DATE OF PICTURE **1953** SOURCE OF **25X1C**

CLASSIFICATION **S**

CAPTIONED BY **Approved For Release 1999/09/20 : CIA-RDP78-05867A000100280027-0**

FORM NO. 60-53  
SEP 1948

CAPTION REPORT

CIA (PHOTO ACCESSION NO.)		LOT NO.	
125042		3-769	
Approved for Release 1999/09/20 : CIA-RDP78-05867A000100280027-0			
AREA (ANS)	COUNTRY	PROVINCE	PLACE
127 M	CZECHOSLOVAKIA	BOHEMIA	PRAGUE
GEOGRAPHIC COORDINATES		MAP REFERENCE	
50:05 N- 14:28 E		C- FILE	
TITLE			
DATE OF PICTURE	SOURCE OF PICTURE		
1953	[REDACTED]		
CLASSIFICATION			
S			
CAPTIONED BY			
[Signature]			
Approved for Release 1999/09/20 : CIA-RDP78-05867A000100280027-0			
FORM NO. 60-53 SEP 1948			
CAPTION REPORT			

CIA PHOTO ACCESSION NO. 125043		LOT NO.	DATE
Approved For Release 1999/09/20 : CIA-RDP78-05867A000100280047-0		784	22 April 54
AREA TRANS NO. 27	USSR COUNTRY	EUROPEAN RSFSR	PROVINCE
		MOSCOW Oblast	PLACE MOSCOW
GEOGRAPHIC COORDINATES 55° 45' N 37° 37' E		MAP REFERENCE FILE	
TITLE Ice cream plant.			
DATE OF PICTURE		SOURCE OF PIC	
1953		25X1C	
CLASSIFICATION S			
CAPTIONED BY		VERIFIED BY	
Approved For Release 1999/09/20 : CIA-RDP78-05867A000100280027-0		[Signature]	
FORM NO. 1 SEP 1948 60-57			
CAPTION REPORT			

CIA (PHOTO ACCESSION NO.)		LOT NO.		DATE	
125864		78-05867		A000100280027-0 54	
Approved For Release 1999/09/20 : CIA-RDP78-05867A000100280027-0					
AREA (ANS NO.)	COUNTRY	PROVINCE	PLACE		
27 IV USSR	EUROPEAN RSFSR	MOSCOW OBLAST	MOSCOW		
GEOGRAPHIC COORDINATES			MAP REFERENCE FILE		
N - 51:22 E					
TITLE					
Ice cream plant.					
DATE OF PICTURE		SOURCE OF PICTURE			
1953		25X1C			
CLASSIFICATION					
S					
CAPTIONED BY			VERIFIED BY		
Approved For Release 1999/09/20 : CIA-RDP78-05867A000100280027-0			[Signature]		
FORM NO. 60-53 SEP 1948					
CAPTION REPORT					

CIA PHOTO ACCESSION NO. 125045		LOT NO.	DATE
Approved for Release 1999/09/20 : CIA-RDP78-05867A000100280027-0		26-76#	22 APR 54
AREA TRANS NO. 77	USSR COUNTRY	EUROPEAN DISTRICT	PROVINCE
		MOSCOW DISTRICT	PLACE MOSCOW
GEOGRAPHIC COORDINATES: 55° 45' N 37° 45' E		MAP REFERENCE FILE	
TITLE			
Ice cream plant.			
DATE OF PICTURE		SOURCE OF PHOTO	
1953		25X1C	
CLASSIFICATION			
S			
CAPTIONED BY		VERIFIED BY	
W200		[Signature]	
Approved for Release 1999/09/20 : CIA-RDP78-05867A000100280027-0			
FORM NO. 60-53 SEP 1948			
CAPTION REPORT			

CIA PHOTO ACCESSION NO. 1		LOT NO.	DATE
125046			
Approved For Release 1999/09/20 : CIA-RDP78-05867A000100280027-0			
AREA (AES NO. 1)	USSR	COUNTRY	EUROPEAN RSFSR PROVINCE MOSCOW OBLAST PLACE MOSCOW
GEOGRAPHIC COORDINATES	55.15 N	37.35 E	MAP REFERENCE FILE
TITLE			
Ice cream plant.			
DATE OF PICTURE	SOURCE OF		
1953	25X1C [REDACTED]		
CLASSIFICATION			
S			
CAPTIONED BY		VERIFIED BY	
[Signature]		[Signature]	
Approved For Release 1999/09/20 : CIA-RDP78-05867A000100280027-0			
FORM NO. 60-53 SEP 1948			
CAPTION REPORT			

CIA PHOTO ACCESSION NO. 125867		LOT NO. 60-789	DATE 22 APR 54
Approved For Release 1999/09/20 : CIA-RDP78-05867A000100280027-0			
AREA (AAS NO. 27)	USSR	COUNTRY IV, EUROPEAN RSFSR	PROVINCES MOSCOW OBLAST
			PLACE MOSCOW
GEOGRAPHIC COORDINATES 55° 37' N - 37° 35' E		MAP REFERENCE FILE	
TITLE Ice cream plant.			
DATE OF PICTURE 1953		SOURCE OF 25X1C	
CLASSIFICATION S			
CAPTIONED BY		VERIFIED BY	
Approved For Release 1999/09/20 : CIA-RDP78-05867A000100280027-0			
FORM NO. 60-53 SEP 1948			
CAPTION REPORT			

CIA (PHOTO ACCESSION NO.)		LOT NO.		DATE	
125048		6-74		20 April 54	
AREA: Approved For Release 1999/09/20 : CIA-RDP78-05867A000100280027-0		COUNTRY		PROVINCE	
25 MIN		USSR		ESTONIAN SSR	
GEOGRAPHIC COORDINATES		MAP REFERENCE			
TITLE					
Peat processing plant. Probably at Tootsi.					
DATE OF PICTURE		SOURCE OF			
1953		25X1C			
CLASSIFICATION					
S					
CAPTIONED BY			VERIFIED BY		
Wan			M		
FORM NO. Approved For Release 1999/09/20 : CIA-RDP78-05867A000100280027-0					
SEP 1948					
CAPTION REPORT					



CIA (PHOTO ACCESSION NO.) LOT NO. DATE

125049 6120 764 RDP78-05867A000100280027-0 54 e

AREA ~~Approved For Release 1999/09/20 : CIA-RDP78-05867A000100280027-0~~ 25 MN USSR ESTONIAN SSR

GEOGRAPHIC COORDINATES MAP REFERENCE

TITLE Peat processing plant. Probably at Tootsi.

DATE OF PICTURE 1953 SOURCE OF PICTURE 25X1C

CLASSIFICATION S

CAPTIONED BY [Signature] VERIFIED BY [Signature]

FORM NO. 1 Approved For Release 1999/09/20 : CIA-RDP78-05867A000100280027-0 SEP 1945

CAPTION REPORT

CIA PHOTO ACCESSION NO. 1		LOT NO.		DATE	
125050		6-264		APR 54	
AREA: Approved For Release 1999/09/20 : CIA-RDP78-05867A000100280027-0		COUNTRY		PROVINCE	
25 MN		USSR		ESTONIAN SSR	
GEOGRAPHIC COORDINATES		MAP REFERENCE			
TITLE					
Peat fields. Probably at Tootsi.					
DATE OF PICTURE		SOURCE			
1953		25X1C			
CLASSIFICATION					
S					
CAPTIONED BY			VERIFIED BY		
L. [Signature]			[Signature]		
FORM NO. Approved For Release 1999/09/20 : CIA-RDP78-05867A000100280027-0					
SEP 1948					
CAPTION REPORT					

CIA PHOTO ACCESSION NO. 1		LOT NO.	DATE
125051		C-264	April 54
AREA / Also Approved For Release 1999/09/20 : CIA-RDP78-05867A000100280027-0		PROVINCE	PLACE
38 N / USSR / S. EUROPEAN RSFSR / STAVROPOL KRAY			
GEOGRAPHIC COORDINATES		MAP REFERENCE	
TITLE			
Power lines on collective farm.			
DATE OF PICTURE		SOURCE OF	
1953		25X1C	
CLASSIFICATION			
S			
CAPTIONED BY		VERIFIED BY	
W. J. [Signature]		[Signature]	
FORM NO. 100 SEP 1944			
Approved For Release 1999/09/20 : CIA-RDP78-05867A000100280027-0			
CAPTION REPORT			

CIA PHOTO ACCESSION NO. 1		LOT NO.	DATE
125052		6/20/54	22 April 54
AREA (APPROX.)	COUNTRY	PROVINCE	PLACE
38N	USSR	Stavropol Krai	
GEOGRAPHIC COORDINATES		MAP REFERENCE	
TITLE			
Hydroelectric power station on collective farm			
25X1C			
DATE OF PICTURE	SOURCE OF PICTURE		
1953	[REDACTED]		
CLASSIFICATION			
S			
CAPTIONED BY		VERIFIED BY	
[Signature]		[Signature]	
FORM NO. 100280027-0			
Approved For Release 1999/09/20 : CIA-RDP78-05867A000100280027-0			
SEP 1948 501 53			
CAPTION REPORT			

CIA PHOTO ACCESSION NO. 1		LOT NO.	DATE
Approved For Release 1999/09/20 : CIA-RDP78-05867A000100280027-0		125853	22 April 54
AREA (ANS NO.)	COUNTRY	PROVINCE	PLACE
38 N/USSR/S	EUROPEAN RSFSR	Stavropol Kray	
GEOGRAPHIC COORDINATES		MAP REFERENCE	
TITLE			
Hydroelectric power station on collective farm.			
DATE OF PICTURE		SOURCE OF PICTURE	
1953		25X1C	
CLASSIFICATION			
S			
CAPTIONED BY		VERIFIED BY	
Approved For Release 1999/09/20 : CIA-RDP78-05867A000100280027-0			
FORM NO. 60-53 SEP 1948			

CAPTION REPORT

CIA PHOTO ACCESSION NO. 1		LOT NO.	DATE
125054		26-H	April 54
AREA (Approved For Release 1999/09/20 : CIA-RDP78-05867A000108280027-0)	COUNTRY	PROVINCE	PLACE
38 N / USSR / EUROPEAN RSFSR	Stavropol Krai		
GEOGRAPHIC COORDINATES		MAP REFERENCE	
TITLE			
Hydroelectric power station on collective farm.			
DATE OF PICTURE		SOURCE OF PHOTO	
1953		25X1C	
CLASSIFICATION			
S			
CAPTIONED BY		VERIFIED BY	
Wau			
FORM NO. Approved For Release 1999/09/20 : CIA-RDP78-05867A000108280027-0			
SEP 1948			
CAPTION REPORT			

CIA PHOTO ACCESSION NO. 1

125055

LOT NO.

DATE

AREA (Approved For Release 1999/09/20 : CIA-RDP78-05867A000100240027-0) 54 ✓

COUNTRY: 35N/USSR/S. EUROPEAN (RSFSR) Stavropol Krai PROVINCE: PLACE: MAP REFERENCE:

TITLE: Hydroelectric power station on collective farm

25X1C

DATE OF PICTURE: 1953

SOURCE OF PICTURE: [REDACTED]

CLASSIFICATION

CAPTIONED BY: [Signature]

VERIFIED BY

FORM NO. Approved For Release 1999/09/20 : CIA-RDP78-05867A000100240027-0

SEP 1948 60/53

CAPTION REPORT

CIA (PHOTO) ACCESSION NO. 125056  
LOT NO. 092266  
DATE 22 April 54  
AREA (Approved For Release 1999/09/20 : CIA-RDP78-05867A000100280027-0)  
COUNTRY 38 N / USSR / S. European (RSFSR) / Stavropol Krai  
PROVINCE  
PLACE  
GEOGRAPHIC COORDINATES  
MAP REFERENCE

TITLE  
Collective farm.

DATE OF PICTURE 1953  
SOURCE OF PICTURE 25X1C

CLASSIFICATION S  
CAPTIONED BY  
VERIFIED BY  
FCRN NO. Approved For Release 1999/09/20 : CIA-RDP78-05867A000100280027-0  
SEP 1948 80-52



CIA PHOTO ACCESSION NO. 1 <b>125057</b>		LOT NO.	DATE
Approved for Release 1999/09/20 : CIA-RDP78-05867A000100280027-0		<b>6-264</b>	<b>22 April 54</b>
AREA (AMS NO.) <b>27 N</b>	COUNTRY <b>USSR</b>	PROVINCE <b>EUROPEAN RSFSR</b>	PLACE <b>MOSCOW</b>
GEOGRAPHIC COORDINATES <b>55.15 N - 37.35 E</b>		MAP REFERENCE FILE	
TITLE			
DATE OF PICTURE <b>1953</b>	SOURCE OF PICTURE <b>25X1C</b>		
CLASSIFICATION <b>S</b>			
CAPTIONED BY <b>6000</b>		VERIFIED BY <b>6000</b>	
Approved for Release 1999/09/20 : CIA-RDP78-05867A000100280027-0			
FORM NO. 60-53 SEP 1948			
CAPTION REPORT			

CIA (PHOTO ACCESSION NO.)		LOT NO.		DATE	
125058		62764		22 April 54	
AREA (Approved For Release 1999/09/20 : CIA-RDP78-05867A00010028007-0)		COUNTRY		PROVINCE	
59N/USSR/ASIATIC RSFSR		PRIMORSK KRAY		NAYKHINI	
GEOGRAPHIC COORDINATES		MAP REFERENCE			
49 15'N 136 25' E		Map Br			
TITLE					
DATE OF PICTURE		SOURCE OF PICTURE		25X1C	
1953		[REDACTED]			
CLASSIFICATION					
CAPTIONED BY		VERIFIED BY			
[Signature]		[Signature]			
FORM NO. Approved For Release 1999/09/20 : CIA-RDP78-05867A000100280027-0		SEP 1948 00153			
CAPTION REPORT					

CIA PHOTO ACCESSION NO. 125059		LOT NO. 620764	DATE 22 April 54
AREA (Approved For Release 1999/09/20 : CIA-RDP78-05867A000100280027-0)		COUNTRY USSR	PROVINCE Primorsk Krai
GEOGRAPHIC COORDINATES 49 15 N 136 25 E		MAP REFERENCE Map Br.	PLACE Naykhu
TITLE			
DATE OF PICTURE 1953		SOURCE OF PICTURE 25X1C	
CLASSIFICATION S			
CAPTIONED BY [Signature]		VERIFIED BY [Signature]	
FORM NO. Approved For Release 1999/09/20 : CIA-RDP78-05867A000100280027-0 SEP 1948 86153			
CAPTION REPORT			

CIA (PHOTO ACCESSION NO.)		LOT NO.		DATE	
125060		RDP78-05867A000280027-0		20 APR 71 54 ✓	
AREA (ANETRY)		COUNTRY		PROVINCE	
59N/USSR		ASIAK RSFSR		PRIMORSK KRAY	
GEOGRAPHIC COORDINATES		MAP REFERENCE		PLACE	
49 15 N 136 25 E		MAP 13c		NAYKHIN	
TITLE					
DATE OF PICTURE		SOURCE OF PICTURE			
1953		25X1C			
CLASSIFICATION					
S					
CAPTIONED BY			VERIFIED BY		
WOOD					
FORM NO. 60-53					
Approved For Release 1999/09/20 : CIA-RDP78-05867A000280027-0					
SEP 1948					
CAPTION REPORT					

CIA PHOTO ACCESSION NO. 1 125061 LOT NO. DATE 1999/09/20 764 RDP78-05867A000100280027-054 ✓

AREA (APPROVED FOR RELEASE) COUNTRY PROVINCE PLACE 59N/USSR/ASIATIC RSFSR/PRIMORSK KRAY NAYKHIN

GEOGRAPHIC COORDINATES MAP REFERENCE 49 15N 136 25 E Map Br.

TITLE

25X1C

DATE OF PICTURE 1953 SOURCE OF

CLASSIFICATION

CAPTIONED BY S VERIFIED BY

FORM NO. Approved For Release 1999/09/20 : CIA-RDP78-05867A000100280027-0 SEP 1948

CAPTION REPORT

CIA (PHOTO) ACCESSION NO. 1		LOT NO.	DATE
125062			10/15/54 ✓
AREA (Approved For Release 1999/09/20 : CIA-RDP78-05867A000100280027-0)		COUNTRY	PROVINCE
59 N / USSR / ASIATIC RSFSR		PRIMORSK KRAY	PLACE
GEOGRAPHIC COORDINATES		MAP REFERENCE	
49 15 N 136 25 E		Map 13c.	
TITLE			
DATE OF PICTURE		SOURCE OF PICTURE	
1953		25X1C	
CLASSIFICATION			
S			
CAPTIONED BY		VERIFIED BY	
Wan		[Signature]	
FORM NO. Approved For Release 1999/09/20 : CIA-RDP78-05867A000100280027-0			
SEP 1948			
CAPTION REPORT			

CIA (PHOTO ACCESSION NO.)		LOT NO.		DATE	
125063		6-76H		21 April 54	
AREA		COUNTRY		PROVINCE	
Approved For Release 1999/09/20 : CIA-RDP78-05867A000100280027-0		EUROPEAN RSFSR		Moscow Oblast	
GEOGRAPHIC COORDINATES		MAP REFERENCE		PLACE	
37:45 N - 37:35 E		C FILE		Moscow	
TITLE					
DATE OF PICTURE		SOURCE OF PICTURE			
1953		25X1C			
CLASSIFICATION					
S					
CAPTIONED BY			VERIFIED BY		
Waw			M		
FORM NO. 1002 SEP 1948					
Approved For Release 1999/09/20 : CIA-RDP78-05867A000100280027-0					
CAPTION REPORT					

CIA (PHOTO ACCESSION NO.)		LOT NO.		DATE	
125064				27 April 54 e	
AREA (Approved For Release 1999/09/20 : CIA-RDP78-05867A000100280027-0)		COUNTRY		PROVINCE	
31 N		USSR		Georgian SSR	
GEOGRAPHIC COORDINATES		MAP REFERENCE		PLACES	
43 00N 41 02E				Zukhumi	
TITLE		C-File			
DATE OF PICTURE		SOURCE OF PICTURE			
1953		25X1C			
CLASSIFICATION					
5					
CAPTIONED BY		VERIFIED BY			
WAW		[Signature]			
FORM NO. 100		Approved For Release 1999/09/20 : CIA-RDP78-05867A000100280027-0			
SEP 1948		CAPTION REPORT			




CIA PHOTO ACCESSION NO. 125065		LOT NO.	DATE
Approved for Release 1999/09/20 : CIA-RDP78-05867A000100280027-0			21 Apr 91 54 C
AREA (ANS NO.)	COUNTRY	PROVINCE	CITY
38 N	USSR / S. European RSFSR	Stavropol Krai	Kislovodsk
GEOGRAPHIC COORDINATES		MAP REFERENCE	
43 55 N 42 43 E		C-File	
TITLE			
SANATORIUM.			
DATE OF PICTURE		SOURCE OF PICTURE	
1953		25X1C	
CLASSIFICATION			
S			
CAPTIONED BY		VERIFIED BY	
[Signature]		[Signature]	
Approved for Release 1999/09/20 : CIA-RDP78-05867A000100280027-0			
FORM NO. 60-53 SEP 1948			
CAPTION REPORT			

CIA PHOTO ACCESSION NO. 125066		LOT NO.	DATE
Approved For Release 1999/09/20 : CIA-RDP78-05867A000100280027-0			Apr 154 C
AREA (LAND)	COUNTRY	PROVINCE	PLACE
38 N / USSR / S. European RSESR		Stavropol Krai	Kislovodsk
GEOGRAPHIC COORDINATES		MAP REFERENCE	
43 55N 42 43E		C-File	
TITLE			
DATE OF PICTURE		SOURCE OF PICTURE	
1953		25X1C	
CLASSIFICATION			
S			
CAPTIONED BY		VERIFIED BY	
12/20/53		[Signature]	
Approved For Release 1999/09/20 : CIA-RDP78-05867A000100280027-0			
FORM NO. 60-53 SEP 1948			
CAPTION REPORT			

CIA PHOTO ACCESSION NO. <b>125067</b>		LOT NO. <b>764</b>	DATE <b>April 54</b>
Approved For Release 1999/09/20 : CIA-RDP78-05867A000100280027-0			<b>C</b>
AREA (LAT. LONG.)	COUNTRY	PROVINCE	PLACE
<b>38 N / LISSR</b>	<b>S. EUROPEAN RSFSR</b>	<b>STAVROPOL KRAY</b>	<b>KISLOVODSK</b>
GEOGRAPHIC COORDINATES		MAP REFERENCE	
<b>43 55 N 42 43 E</b>		<b>e-file</b>	
TITLE			
DATE OF PICTURE	SOURCE OF PICTURE		
<b>1953</b>	<b>25X1C</b>		
CLASSIFICATION			
<b>3</b>			
CAPTIONED BY		VERIFIED BY	
<b>Ward</b>		<b>pm</b>	
FORM NO. 100-53 Approved For Release 1999/09/20 : CIA-RDP78-05867A000100280027-0			
SEP 1948			
CAPTION REPORT			

CIA (PHOTO ACCESSION NO.)		LOT NO.		DATE	
125068		6020764		20 APR 54 C	
AREA (Approved For Release 1999/09/20 : CIA-RDP78-05867A000100280027-0)		COUNTRY		PROVINCE	
38N/115SR/5		EUROPEAN RSFR		STAVROPOL KRAY	
GEOGRAPHIC COORDINATES		MAP REFERENCE		PLACE	
43 55 N 42 43 E				Kislovodsk	
TITLE					
C-File					
DATE OF PICTURE		SOURCE			
1953		25X1C			
CLASSIFICATION					
3					
CAPTIONED BY			VERIFIED BY		
Ward			Am		
FORM NO. Approved For Release 1999/09/20 : CIA-RDP78-05867A000100280027-0					
SEP 1948 POP 53					
CAPTION REPORT					

CIA (PHOTO ACCESSION NO.)		LOT NO.		DATE	
12506		5764		21 April 54	
Approved For Release 1999/09/20 : CIA-RDP78-05867A000100280027-0					
AREA (ANS NO.)	COUNTRY	PROVINCE	CITY		
38N/USSR/S	EUROPEAN RSFSR	STAVROPOL KRAY	KISLOVODSK		
GEOGRAPHIC COORDINATES		MAP REFERENCE			
43 55 N 42 43 E		C-File			
TITLE					
DATE OF PICTURE		SOURCE OF PICTURE			
1953		25X1C			
CLASSIFICATION					
S					
CAPTIONED BY			VERIFIED BY		
WJW			RM		
FORM NO. 100-53 Approved For Release 1999/09/20 : CIA-RDP78-05867A000100280027-0					
SEP 1948					
CAPTION REPORT					

CIA PHOTO ACCESSION NO. 1		LOT NO.		DATE	
125070		264		20/1/54	
Approved For Release 1999/09/20 : CIA-RDP78-05867A000100280027-0					
AREA (CAMPS)	COUNTRY	PROVINCE	OFFICE	54 C	
38 N / USSR / S. EUROPEAN RSFSR		STAVROPOL KRAY	KISLOVDISK		
GEOGRAPHIC COORDINATES		MAP REFERENCE			
43 55 N 42 43 E		c-File			
TITLE					
SANATORIUM					
25X1C					
DATE OF PICTURE		SOURCE OF PICTURE			
1953					
CLASSIFICATION					
S					
CAPTIONED BY			VERIFIED BY		
(WAM)			PM		
FORM NO. 100-53 Approved For Release 1999/09/20 : CIA-RDP78-05867A000100280027-0					
SEP 1948 CAPTION REPORT					

CIA PHOTO ACCESSION NO. 125071  
LOT NO. 6/207614  
DATE 100280027-0 54 C

AREA (AMST NO.) 38N  
COUNTRY U.S.S.R./S. EUROPEAN R.S.F.S.R.  
PROVINCE Stavropol Kray  
PLACE Kislovodsk

GEOGRAPHIC COORDINATES 43 55 N 42 43 E  
MAP REFERENCE C-File

TITLE SANATORIUM.

25X1C

DATE OF PICTURE 1953  
SOURCE OF [REDACTED]

CLASSIFICATION 3  
CAPTIONED BY [Signature]  
VERIFIED BY [Signature]

FORM NA Approved For Release 1999/09/20 : CIA-RDP78-05867A000100280027-0  
SEP 1946 80-53  
CAPTION REPORT

CIA PHOTO ACCESSION NO. 1	LOT NO.	DATE	
125072	G-764	21 APR 54	C
AREA (Approved For Release 1999/09/20 : CIA-RDP78-05867A000100280027-0)	PROVINCE		
38 N / USSR / S. EUROPEAN RSFSR	STAVROPOL KRAY	KISLOVODSK	
GEOGRAPHIC COORDINATES	MAP REFERENCE		
43 55 N 42 43 E	C-File		
TITLE			
Resort area.			
DATE OF PICTURE	SOURCE OF		
1953			
CLASSIFICATION			
S			
CAPTIONED BY	VERIFIED BY		
WAW			
FORM HQ SEP 1948	Approved For Release 1999/09/20 : CIA-RDP78-05867A000100280027-0		
CAPTION REPORT			



CIA PHOTO ACCESSION NO. 1		LOT NO.	DATE
135023		617076	20 April 54
AREA	COUNTRY	PROVINCE	PLACE
38 N / USSR / S	European RSFSR	Stavropol Krai	Kislovodsk
GEOGRAPHIC COORDINATES		MAP REFERENCE	
43 55 N 42 43 E		C-File	
TITLE			
Part 1 of 2-part PANORAMA.			
25X1C			
DATE OF PICTURE	SOURCE OF		
1953	[REDACTED]		
CLASSIFICATION			
S			
CAPTIONED BY		VERIFIED BY	
[Signature]		[Signature]	
FORM NO. 60-53 Approved For Release 1999/09/20 : CIA-RDP78-05867A000100280027-0			
SEP 1945 60-53			
CAPTION REPORT			

CIA PHOTO ACCESSION NO. 1 | LOT NO. | DATE

12507A

1999/09/20

764 P78-05867A000100280027-0 54 - C

AREA (Approved For Release) | COUNTRY | PROVINCE | PLACE

38N / USSR / S. European (RSFSR) Stavropol Kray / Kislovodsk

GEOGRAPHIC COORDINATES | MAP REFERENCE

43 55N 42 43 E | C-File

TITLE

Part 2 of 2-part PANORAMA.

DATE OF PICTURE | SOURCE OF PHOTO

1953

25X1C

CLASSIFICATION

S

CAPTIONED BY | VERIFIED BY




Waw

pm

FORM NO. 1048 | Approved For Release 1999/09/20 : CIA-RDP78-05867A000100280027-0

CAPTION REPORT

CIA IPHOTO ACCESSION NO. 125075		LOT NO.	DATE 26 April 54	C
Approved For Release 1999/09/20 : CIA-RDP78-05867A000100280027-0				
AREA (PARTRYS)	COUNTRY	PROV	STATE	PLACE
28N/USSR/S. EUROPEAN (ESTER)				Rostov Oblast
GEOGRAPHIC COORDINATES		MAP REFERENCE		
TITLE				
TRAINING farm.				
DATE OF PICTURE 1953		SOURCE 25X1C [REDACTED]		
CLASSIFICATION				
CAPTIONED BY S		VERIFIED BY [Signature]		
Approved For Release 1999/09/20 : CIA-RDP78-05867A000100280027-0				
FORM NO. 1 SEP 1948 60-53				
CAPTION REPORT				

CIA PHOTO ACCESSION NO. 125076		LOT NO. 264	DATE April 54 ✓
AREA (ARST NO.)	COUNTRY	PROVINCE	PLACE
28N	USSR/S. EUROPEAN RSFSR	Rostov Oblast	
GEOGRAPHIC COORDINATES		MAP REFERENCE	
TITLE TRAINING FARM.			
25X1C			
DATE OF PICTURE 1953	SOURCE OF 		
CLASSIFICATION S			
CAPTIONED BY 		VERIFIED BY 	
FORM NO. 60-53 SEP 1948			
Approved For Release 1999/09/20 : CIA-RDP78-05867A000100280027-0			
CAPTION REPORT			

CIA PHOTO ACCESSION NO. 125077		LOT NO. 764	DATE April 54
Approved For Release 1999/09/20 : CIA-RDP78-05867A000100280027-0			
AREA (AMS) NO. 28 N	COUNTRY USSR / S. EUROPEAN RSFSR	PROVINCE Rostov Oblast	PLACE
GEOGRAPHIC COORDINATES		MAP REFERENCE	
TITLE TRAINING SARM			
DATE OF PICTURE 1953	SOURCE OF 25X1C		
CLASSIFICATION S			
CAPTIONED BY		VERIFIED BY	
Approved For Release 1999/09/20 : CIA-RDP78-05867A000100280027-0			
FORM NO. 60-53 SEP 1948			
CAPTION REPORT			

CIA (PHOTO ACCESSION NO.)		LOT NO.		DATE	
125878		264		1953	
AREA (AIR NO.)		COUNTRY		PROVINCE	
28N/105E		USSR		Rostov Oblast	
GEOGRAPHIC COORDINATES				MAP REFERENCE	

Approved For Release 1999/09/20 : CIA-RDP78-05867A000100280027-0 154 C


TITLE	
TRAINING FARM.	

25X1C

DATE OF PICTURE	SOURCE OF PICTURE
1953	[REDACTED]
CLASSIFICATION	
S	

CAPTIONED BY	VERIFIED BY
[Signature]	[Signature]
FORM NO. 60-55	
Approved For Release 1999/09/20 : CIA-RDP78-05867A000100280027-0	

CAPTION REPORT

CIA PHOTO ACCESSION NO. 125079		LOT NO.	DATE
Approved For Release 1999/09/20 : CIA-RDP78-05867A000100280027-0		209280027-0	54 C
AREA (ANS NO.)	COUNTRY	PROVINCE	PLAGE
3N	USSR	KAZAKH SSR	
GEOGRAPHIC COORDINATES		MAP REFERENCE	
TITLE			
Ab-AKAN - AKMDINSK RAILROAD UNDER CONSTRUCTION			
25X1C			
DATE OF PICTURE	SOURCE OF PICTURE		
1953			
CLASSIFICATION			
S			
CAPTIONED BY		VERIFIED BY	
Approved For Release 1999/09/20 : CIA-RDP78-05867A000100280027-0		[Signature]	
FORM NO. 1 SEP 1948 60-53			
CAPTION REPORT			

CIA PHOTO ACCESSION NO. 125080 LOT NO. DATE

Approved For Release 1999/09/20 : CIA-RDP78-05867A000100280027-0 AREA (AMP NO.) 3 N COUNTRY USSR PROVINCE Kazakh SSR PLACE

GEOGRAPHIC COORDINATES MAP REFERENCE

TITLE

~~Ab~~ Ab Akan - Akmolinsk Railroad under construction.

25X1C

DATE OF PICTURE 1953 SOURCE

CLASSIFICATION S

CAPTIONED BY WJW VERIFIED BY

FORM NO. Approved For Release 1999/09/20 : CIA-RDP78-05867A000100280027-0 SEP 1948 53

CAPTION REPORT



Approved For Release 1999/09/20 : CIA-RDP78-05867A000100280027-0

12508

S-764

21 April 54

c

AREA (ANS) 127 M

COUNTRY CZECHOSLOVAKIA

PROVINCE BOHEMIA

CITY PRAGUE

GEOGRAPHIC COORDINATE 50:05 N- 14:28 E

MAP REFERENCE C- FILE

TITLE

25X1C

DATE OF PICTURE

1953

SOURCE



CLASSIFICATION

S

CAPTIONED BY

Approved For Release 1999/09/20 : CIA-RDP78-05867A000100280027-0

dm

FORM NO. 60-53  
SEP 1948

CAPTION REPORT

CIA (PHOTO ACCESSION NO.)		LOT NO.		DATE	
Approved for Release 1999/09/20 : CIA-RDP78-05867A000100280027-0		6		1953	
AREA (ANS NO.)	COUNTRY	PROVINCE	PLACE		
27 W/ USSR	EUROPEAN USSR	Moscow Oblast	Moscow		
GEOGRAPHIC COORDINATES			MAP REFERENCE FILE		
55° 12' N - 21° 22' E					
TITLE					
Exhibition grounds.					
DATE OF PICTURE		SOURCE			
1953		[REDACTED]			
CLASSIFICATION					
S					
CAPTIONED BY			VERIFIED BY		
Approved for Release 1999/09/20 : CIA-RDP78-05867A000100280027-0			[REDACTED]		
FORM NO. 60-53 SEP 1948					
CAPTION REPORT					

Approved For Release 1999/09/20 : CIA-RDP78-05867A000100280027-0

CIA PHOTO ACCESSION NO. 125083  
127 M

COUNTRY: CZECHOSLOVAKIA  
PROVIN: BOHEMIA  
PLACE: PRAGUE

GEOGRAPHIC COORDINATES: 50:05 N- 14:28 E  
MAP REFERENCE: C- FILE


TITLE

DATE OF PICTURE: 1953  
SOURCE: 25X1C


CLASSIFICATION: S

CAPTIONED BY: Approved For Release 1999/09/20 : CIA-RDP78-05867A000100280027-0

FORM NO. 60-73  
SEP 1948  
CATION REPORT

CIA PHOTO ACCESSION NO Approved for Release 1999/09/20 : CIA-RDP78-05867A000100280027-0 <i>12508</i>			
AREA (ANS) <i>127 M</i>	COUNTRY <i>CZECHOSLOVAKIA</i>	PROVINCE <i>BOHEMIA</i>	DATE <i>21 April 54</i>
GEOGRAPHIC COORDINATE <i>50:05 N- 14:28 E</i>		MAP REFERENCE <i>C- FILE</i>	
TITLE        			
DATE OF PICTURE <i>1953</i>		SOURCE 	
CLASSIFICATION <i>S</i>			
CAPTIONED BY <i>was</i> Approved for Release 1999/09/20 : CIA-RDP78-05867A000100280027-0 <i>om.</i>			
FORM NO. 60-53 SEP 1948			

CIA PHOTO ACCESSION NO. 1		LOT NO.	DATE
125885		Co-764	20 April 54 C
Approved For Release 1999/09/20 : CIA-RDP78-05867A000100280027-0			
AREA (AMS NO.)	COUNTRY	PROVINCE	PLAT
N	USSR		
GEOGRAPHIC COORDINATES		MAP REFERENCE	
TITLE			
Soviet Cruiser "Sverdlovsk"			
DATE OF PICTURE	SOURCE OF PICTURE		
1953	25X1C [REDACTED]		
CLASSIFICATION			
S			
CAPTIONED BY		VERIFIED BY	
[Signature]		[Signature]	
Approved For Release 1999/09/20 : CIA-RDP78-05867A000100280027-0			
FORM NO. 60-53 SEP 1948			
CAPTION REPORT			

CIA PHOTO ACCESSION NO. 125086		LOT NO. G-764	DATE 23 April 54
<small>Approved For Release 1999/09/20 : CIA-RDP78-05867A000100280027-0</small> AREA 4355 M   POLAND   KRAKOW   Maszyna (Nr)			
GEOGRAPHIC COORDINATES 50 04 N 20 05 E		MAP REFERENCE N15	
TITLE Nowa Huta Steel Plant, Part 1 of 2-part PANORAMA.			
25X1C			
DATE OF PICTURE 1953	SOURCE OF PHOTO 		
CLASSIFICATION S			
CAPTIONED BY W2011		VERIFIED BY pm.	
<small>FORM 1 Approved For Release 1999/09/20 : CIA-RDP78-05867A000100280027-0</small> <small>SEP 1948</small> CAPTION REPORT			