

CIA (PHOTO ACCESSION NO.)		LOT NO.		DATE	
12166		82139A		5/4	
Approved For Release 1999/09/20 : CIA-RDP78-05867A000100270030-7					
AREA (AMS NO.)	COUNTRY	PROVINCE	PLACE	MAP REFERENCE	
217 P	EGYPT	BULHEIRA	KAFR ED DAUWAR	31 OF N 30 OF E NIS	
GEOGRAPHIC COORDINATES					
TITLE					
MISC COTTON MILL, DOBBIES AND JACQUARD					
LOOMS.					
25X1C					
DATE OF PICTURE		[REDACTED]			
1958		[REDACTED]			
CLASSIFICATION					
[REDACTED]					
CAPTIONED BY			VERIFIED BY		
[REDACTED]			[REDACTED]		
Approved For Release 1999/09/20 : CIA-RDP78-05867A000100270030-7					
FORM NO. 60-53 SEP 1948					
CAPTION REPORT					

CIA PHOTO ACCESSION NO. 1		LOT NO.	DATE	REF
121667		38	1950	78-05867A000100270030-7
AREA (AMS NO.)	COUNTRY	PROVINCE	PLACE	
217 P	EGYPT	BULHEIRA	KAFA ED DAUWAR	
GEOGRAPHIC COORDINATES		MAP REFERENCE		
31 OF N 30 OF E		N/S		
TITLE				
MISR COTTON MILL, SHEARING MACHINES.				
25X1C				
DATE OF PICTURE	[REDACTED]			
1950				
CLASSIFICATION	C			
CAPTIONED BY	Approved For Release 1999/09/20 : CIA-RDP78-05867A000100270030-7			
FORM NO. 40-53 SEP 1948	CAPTION REPORT			

CIA PHOTO ACCESSION NO. 1 121468		LOT NO.	DATE <i>See</i>
Approved For Release 1999/09/20 : CIA-RDP78-05867A000100270030-7			
AREA (AMS NO.) 2177	COUNTRY EGYPT	PROVINCE BUNEIBA	PLACE KAFR ED DAUWAR
GEOGRAPHIC COORDINATES 31 05 N 30 05 E		MAP REFERENCE NIS	
TITLE Misc Cotton Mill. DIRECTOR'S OFF. CC.			
25X1C			
DATE OF PICTURE 1950	[REDACTED]		
CLASSIFICATION 0			
CAPTIONED BY	VERIFIED BY		
Approved For Release 1999/09/20 : CIA-RDP78-05867A000100270030-7			
FORM NO. 80.55 SEP 1948	CAPTION REPORT		

Approved For Release 1999/09/20 : CIA-RDP78-05867A000100270030-7

CIA PHOTO ACCESSION NO. 1
121468
LOT NO. 534
DATE 13 Apr 54

AREA (AMS NO.) 217P
COUNTRY EGYPT
PROVINCE BUHEIRA
PLACE KAHR ED DAUWAR

GEOGRAPHIC COORDINATES 31 08 N 30 08 E
MAP REFERENCE NIS

TITLE

MISC COTTON MILL HOMES FOR FACTORY OFFICIALS.

25X1C

DATE OF PICTURE 1950

CLASSIFICATION

CAPTIONED BY

Approved For Release 1999/09/20 : CIA-RDP78-05867A000100270030-7

FORM NO. 60-53
SEP 1948

CAPTION REPORT

Approved For Release 1999/09/20 : CIA-RDP78-05867A000100270030-7

PHOTO ACCESSION NO. 1 **121470** LOT NO. **594** DATE **7 APR 57**

EA TAMS NO. **217 P** COUNTRY **EGYPT** PROVINCE **BUHEIRA** PLACE **KAFR ED DAUNAR**

GEOGRAPHIC COORDINATES **31 OF N 30 OF E** MAP REFERENCE **NN**

TITLE

**MISC COTTON MIL. APARTMENTS FOR
FACTORY PERSONNEL.**

DATE OF PICTURE **1950** **25X1C**

CLASSIFICATION **C**

CAPTIONED BY **[Signature]** Approved For Release 1999/09/20 : CIA-RDP78-05867A000100270030-7

FORM NO. 60-53
SEP 1948

CAPTION REPORT

Approved For Release 1999/09/20 : CIA-RDP78-05867A000100270030-7

CIA PHOTO ACCESSION NO. 1 LOT NO. 5712

AREA (AMS NO.) 2177 COUNTRY EGYPT PROVINCE BULKEIRA PLACE KAFA ED DALWAR

GEOGRAPHIC COORDINATES 31 OF N 30 OF E NIS

TITLE

Misc COTTON MILL. NEW APARTMENTS FOR WORKERS.

25X1C

DATE OF PICTURE 1950

CLASSIFICATION

CAPTIONED BY Approved For Release 1999/09/20 : CIA-RDP78-05867A000100270030-7

FORM NO. 60-53 SEP 1948

CAPTION REPORT

Approved For Release 1999/09/20 : CIA-RDP78-05867A000100270030-7

CIA (PHOTO ACCESSION NO.) LOT NO.

AREA (NAME CO.) COUNTRY PROVINCE PLACE

217 P EGYPT BUNEIRA KAFA GD DALWAR

GEOGRAPHIC COORDINATES MAP REFERENCE

31 OF N 30 OF E N/A

TITLE

MISR COTTON MILL WORKERS HOUSING DEVELOPMENT. PART 1 OF 2 PART PANORAMA (SEE CIA)

25X1C

DATE OF PICTURE 1950

CLASSIFICATION

CAPTIONED BY

Approved For Release 1999/09/20 : CIA-RDP78-05867A000100270030-7

FORM NO. 60-53 SEP 1948

CAPTION REPORT

Approved For Release 1999/09/20 : CIA-RDP78-05867A000100270030-7

CIA PHOTO ACCESSION NO. 121473 LOT NO. 8374

AREA (AMS NO.) 217 P COUNTRY EGYPT PROVINCE BUHEIRA PLACE KAFR ED DALWAR

APR. 54

GEOGRAPHIC COORDINATES 31 OF N 30 OF E MAP REFERENCE N/S

TITLE

MISR COTTON MILL WORKERS HOUSING DEVELOPMENT. PART 2 OF 2 PART PANORAMA (SEE CIA _____)

25X1C

DATE OF PICTURE 1950

CLASSIFICATION C

CAPTIONED BY Approved For Release 1999/09/20 : CIA-RDP78-05867A000100270030-7

FORM NO. 50-53 SEP 1948

CAPTION REPORT

CIA PHOTO ACCESSION NO. 1 121676		LOT NO. 7	
Approved For Release 1999/09/20 : CIA-RDP78-05867A000100270030-7			
AREA (AMS NO.) 1277	COUNTRY EGYPT	PROVINCE CAIRO GOVERNORATE	PLACE CAIRO
GEOGRAPHIC COORDINATES 30 00 N 31 13 E		MAP REFERENCE C FILE	
TITLE CAIRO UNIVERSITY, FACULTY OF ARTS.			
DATE OF PICTURE 1953		25X1C	
CLASSIFICATION C			
CAPTIONED BY [Signature]		VERIFIED BY	
Approved For Release 1999/09/20 : CIA-RDP78-05867A000100270030-7			
FORM NO. 60-33 SEP 1948			

CAPTION REPORT

CIA PHOTO ACCESSION NO. 1 **121475** LOT NO. **8774** DATE **APR. 57**
Approved For Release 1999/09/20 : CIA-RDP78-05867A000100270030-7

AREA (AMS 401) **127P** COUNTRY **EGYPT** PROVINCE **CAIRO GOVERNORATE** PLACE **CAIRO**
GEOGRAPHIC COORDINATES **30 02 N 31 13 E** MAP REFERENCE **C FILE**

TITLE
CAIRO UNIVERSITY.

DATE OF PICTURE **1953** **25X1C**

CLASSIFICATION **C**

CAPTIONED BY **[Signature]** VERIFIED BY
Approved For Release 1999/09/20 : CIA-RDP78-05867A000100270030-7

FORM NO. 60-55
SEP 1948

CAPTION REPORT

CIA PHOTO ACCESSION NO. 1 **121476** LOT NO. **754** DATE **1953** **APR 30** **1953** **CAIRO** **78-05867A000100270030-7**

AREA (AUS 401) **127 P** COUNTRY **EGYPT** PROVINCE **CAIRO GOVERNORATE** PLACE **CAIRO**

GEOGRAPHIC COORDINATES **30 03 N 31 15 E** MAP REFERENCE **C FILE**

TITLE
CAIRO UNIVERSITY.

DATE OF PICTURE **1953** **25X1C**

CLASSIFICATION
CAPTIONED BY **OK** VERIFIED BY

FORM NO. **1** **Approved For Release 1999/09/20 : CIA-RDP78-05867A000100270030-7**
SEP 1948

CAPTION REPORT

CIA PHOTO ACCESSION NO. 1		LOT NO.		DATE	
127 P		EGYPT		6/4	
Approved For Release 1999/09/20 : CIA-RDP78-05867A000100270030-7		CAIRO BOU GENATE		CAIRO	
GEOGRAPHIC COORDINATES		MAP REFERENCE			
30 02 N 31 13 E		C FILE			
TITLE					
AL MAZA AIRPORT, HELIOPOLIS DISTRICT.					
CONTROL TOWER.					
DATE OF PICTURE		25X1C			
1953					
CLASSIFICATION					
C					
CAPTIONED BY		VERIFIED BY			
Approved For Release 1999/09/20 : CIA-RDP78-05867A000100270030-7					
FORM NO. 60-53 SEP 1948					
CAPTION REPORT					

CIA-IPHO TO-ACCESSION NO. 1 121478		LOT NO.		DATE 6/14	
Approved For Release 1999/09/20 : CIA-RDP78-05867A000100270030-7					
AREA (AUS. POL.) 127P	COUNTRY EGYPT	PROVINCE CAIRO GOVERNORATE	PLACE CAIRO		
GEOGRAPHIC COORDINATES 30 02 N 31 13 E		MAP REFERENCE C FILE			
TITLE AL MAZA AIRPORT, HELIOPOLIS DISTRICT.					
DATE OF PICTURE 1953		25X1C			
CLASSIFICATION					
CAPTIONED BY					
Approved For Release 1999/09/20 : CIA-RDP78-05867A000100270030-7					
FORM NO. 40.53 SEP 1948					
CAPTION REPORT					

CIA (PHOTO ACCESSION NO.) LOT NO. **Approved For Release 1999/09/20 : CIA-RDP78-05867A000100270030-7**

AREA (AMS NO.) **127P** COUNTRY **EGYPT** PROVINCE **CAIRO GOVERNORATE** PLACE **CAIRO**

GEOGRAPHIC COORDINATES **30 02 N 31 13 E** MAP REFERENCE **C FILE**

TITLE

MODEL OF AL MAZA AIRPORT, HELIOPOLIS DISTRICT.

DATE OF PICTURE **1953** **25X1C**

CLASSIFICATION **C**

CAPTIONED BY **Approved For Release 1999/09/20 : CIA-RDP78-05867A000100270030-7**

FORM NO. 60-53 SEP 1948

CAPTION REPORT

CIA (PHOTO ACCESSION NO.)		LOT NO.		DATE	
Approved For Release 1999/09/20 : CIA-RDP78-05867A000100270030-7		1277		APR 54	
AREA (AWS NO.)	COUNTRY	PROVINCE	PLACE		
1277	EGYPT	CAIRO GOVERNORATE	CAIRO		
GEOGRAPHIC COORDINATES		MAP REFERENCE			
30 02 N 31 13 E		C FILE			
TITLE					
AL MAZA AIRPORT, HELIOPOLIS DISTRICT.					
DATE OF PICTURE					
1953		25X1C			
CLASSIFICATION					
C					
CAPTIONED BY		Approved For Release 1999/09/20 : CIA-RDP78-05867A000100270030-7			
FORM NO. 10-53 SEP 1948		CAPTION REPORT			

Approved For Release 1999/09/20 : CIA-RDP78-05867A000100270030-7

61a

CIA PHOTO ACCESSION NO. 1 LOT NO.

AREA (AMS NO.) 1277 COUNTRY EGYPT PROVINCE CAIRO GOVERNORATE PLACE CAIRO

GEOGRAPHIC COORDINATES 30 00 N 31 13 E C FILE

TITLE

PONT LEMOUN RAILROAD STATION.

25X1C

DATE OF PICTURE 1954

CLASSIFICATION

CAPTIONED BY Approved For Release 1999/09/20 : CIA-RDP78-05867A000100270030-7

FORM NO 40-53 SEP 1948

CAPTION REPORT

CIA PHOTO ACCESSION NO. 1		LOT NO.	
127 P Approved For Release 1999/09/20 : CIA-RDP78-05867A000100270030-7			
AREA (AMS NO.)	COUNTRY	PROVINCE	PLACE
127 P	EGYPT	CAIRO GOVERNORATE	CAIRO
GEOGRAPHIC COORDINATES		MAP REFERENCE	
30 00 N 31 13 E		C FILE	
TITLE			
BAG EL LOUK RAILROAD STATION.			
DATE OF PICTURE		25X1C	
1953		[REDACTED]	
CLASSIFICATION			
C			
CAPTIONED BY		VERIFIED BY	
[Signature]		[Signature]	
Approved For Release 1999/09/20 : CIA-RDP78-05867A000100270030-7			
FORM NO. 80-53 SEP 1948			
CAPTION REPORT			

Approved For Release 1999/09/20 : CIA-RDP78-05867A000100270030-7

CIA PHOTO ACCESSION NO. 1	LOT NO.	DATE	
127P	127P	APR 59	
AREA (AMS NO.)	COUNTRY	PROVINCE	PLACE
127P	EGYPT	CAIRO GOVERNORATE	CAIRO
GEOGRAPHIC COORDINATES		MAP REFERENCE	
30 02 N 31 13 E		E FILE	
TITLE			
FINE ARTS COLLEGE, ZAMALEK DISTRICT.			
DATE OF PICTURE			
1953		25X1C	
CLASSIFICATION			
C			
CAPTIONED BY			
Approved For Release 1999/09/20 : CIA-RDP78-05867A000100270030-7			
FORM NO. 1 SEP 1948 60-53			
CAPTION REPORT			

CIA PHOTO ACCESSION NO. 1 **121686** LOT NO. **674** **APR 54**
Approved For Release 1999/09/20 : CIA-RDP78-05867A000100270030-7

AREA (AMS NO.) **127 P** COUNTRY **EGYPT** PROVINCE **CAIRO GOVERNORATE** PLACE **CAIRO**
GEOGRAPHIC COORDINATES **30 02 N 31 13 E** MAP REFERENCE **C FILE**

TITLE

**UNDERPASS. SHARIA MALIKA (QUEEN STREET)
CROSSES OVER SHARIA MALIK (KING STREET).**

DATE OF PICTURE **1953** **25X1C**

CLASSIFICATION **C**
CAPTIONED BY **[Signature]** VERIFIED BY

FORM NO. **60.53** **Approved For Release 1999/09/20 : CIA-RDP78-05867A000100270030-7**
SEP 1946

Approved For Release 1999/09/20 : CIA-RDP78-05867A000100270030-7

CIA PHOTO ACCESSION NO. 121485 LOT NO. 6 DATE 6

AREA (AMS NO.) 107P COUNTRY EGYPT PROVINCE CAIRO GOVERNORATE PLACE CAIRO

GEOGRAPHIC COORDINATES 30 02 N 31 13 E MAP REFERENCE FILE

TITLE

EL ATTABA SQUARE. CENTRAL CAIRO FIRE BRIGADE HEADQUARTERS (SQUARE TOWER). CENTRAL CAIRO POST OFFICE (DOME). PART 1 OF 2 PART PANORAMA (SEE 3A)

DATE OF PICTURE 1953 25X1C

CLASSIFICATION C

CAPTIONED BY

FORM NO. 60-53 SEP 1948

Approved For Release 1999/09/20 : CIA-RDP78-05867A000100270030-7

CAPTION REPORT

CIA PHOTO ACCESSION NO. 127P
Approved For Release 1999/09/20 : CIA-RDP78-05867A000100270030-7

AREA (AMS NO.) 127P COUNTRY EGYPT PROVINCE CAIRO GOVERNORATE CAIRO

GEOGRAPHIC COORDINATES 30 02 N 31 13 E MAP REFERENCE C FILE

TITLE
EL ATTABA SQUARE. CENTRAL CAIRO
POST OFFICE IN CENTER (WITH DOME).
PART 2 OF 2 PART PANORAMA
(SEE C/A ---).

25X1C

DATE OF PICTURE 1953

CLASSIFICATION
CAPTIONED BY Approved For Release 1999/09/20 : CIA-RDP78-05867A000100270030-7

FORM NO. 60-53 SEP 1948

CAPTION REPORT

CIA (PHOTO ACCESSION NO.)		LOT NO.		DATE	
121487		6		1953	
Approved For Release 1999/09/20 : CIA-RDP78-05867A000100270030-7					
AREA (AMS NO.)	COUNTRY	PROVINCE	PLACE		
127 P	EGYPT	CAIRO GOVERNORATE	CAIRO		
GEOGRAPHIC COORDINATES		MAP REFERENCE			
30 02 N 31 13 E		C FILE			
TITLE					
BAG EL HADID SQUARE. PART 1 OF 3 PART PANORAMA (SEE CIA _____ TO _____)					
DATE OF PICTURE		25X1C			
1953		[REDACTED]			
CLASSIFICATION					
C					
CAPTIONED BY			VERIFIED BY		
[Signature]			[Signature]		
Approved For Release 1999/09/20 : CIA-RDP78-05867A000100270030-7					
FORM NO. 80-53		SEP 1948			
CAPTION REPORT					

CIA PHOTO ACCESSION NO. 1		LOT NO.	DATE
Approved For Release 1999/09/20 : CIA-RDP78-05867A000100270030-7			
AREA (AMS NO. 1)	COUNTRY	PROVINCE	PLACE
1277	EGYPT	CAIRO GOVERNORATE	CAIRO
GEOGRAPHIC COORDINATES		MAP REFERENCE	
30 02 N 31 13 E		C FILE	
TITLE			
BAB EL HADID SQUARE, PART 2 OF 3			
PART PANORAMA (SEE CIA - 70 -)			
DATE OF PICTURE			
1953		25X1C	
CLASSIFICATION			
U			
CAPTIONED BY		VERIFIED BY	
Approved For Release 1999/09/20 : CIA-RDP78-05867A000100270030-7			
FORM NO. 60-53 SEP 1946		CAPTION REPORT	

121480

Approved For Release 1999/09/29 : CIA-RDP78-05867A000100270030-7

CIA PHOTO ACCESSION NO. 1 LOT NO. DATE

AREA (AMS NO.) 1277 COUNTRY EGYPT PROVINCE CAIRO GOVERNORATE PLACE CAIRO

GEOGRAPHIC COORDINATES 30 02 N 31 13 E . C FILE

TITLE

BAB EL HADID SQUARE. PART 3 OF 3
PART PANORAMA (SEE CIA _____ 70 _____)

25X1C

DATE OF PICTURE 1953

CLASSIFICATION C

CAPTIONED BY

Approved For Release 1999/09/29 : CIA-RDP78-05867A000100270030-7

FORM NO. 60-53
SEP 1948

CAPTION REPORT

CIA (PHOTO ACCESSION NO.)		LOT NO.		DATE	
1277		6/4		6/4	
Approved For Release 1999/09/20 : CIA-RDP78-05867A000100270030-7					
AREA (AMS NO.)	COUNTRY	PROVINCE	CITY		
1277	EGYPT	CAIRO GOVERNORATE	CAIRO		
GEOGRAPHIC COORDINATES		MAP REFERENCE			
30 00 N 31 13 E		C FILE			
TITLE					
BAB EL LOUK TELEPHONE CENTRAL OFFICE					
WHICH SERVES SOUTHERN HALF OF CAIRO.					
25X1C					
DATE OF PICTURE					
1953					
CLASSIFICATION					
C					
CAPTIONED BY					
Approved For Release 1999/09/20 : CIA-RDP78-05867A000100270030-7					
FORM NO. 60-53 SEP 1948					
CAPTION REPORT					

CIA PHOTO ACCESSION NO. 1 **121491** LOT NO. **Q-629** DATE **APR. 57** **6**
Approved For Release 1989/08/29 : CIA-RDP78-05867A000100270030-7

AREA (AMS NO.) **127P** COUNTRY **EGYPT** PROVINCE **CAIRO GOVERNORATE** PLACE **CAIRO**

GEOGRAPHIC COORDINATES **30 02 N 31 13 E** MAP REFERENCE **C FILE**

TITLE

**CENTRAL OFFICE OF EGYPTIAN STATE
TELEPHONE AND TELEGRAPH DEPARTMENT
ON SHARIA MALIKA (QUEEN NAZLI STREET).**

25X1C

DATE OF PICTURE **1953**

CLASSIFICATION **C**

CAPTIONED BY **[Signature]** VERIFIED BY **[Signature]**
Approved For Release 1999/09/20 : CIA-RDP78-05867A000100270030-7

FORM NO. **80-53** SEP 1948
CAPTION REPORT

CIA PHOTO ACCESSION NO. 1		LOT NO.		STATE	
Approved For Release 1999/09/20 : CIA-RDP78-05867A000100270030-7					
AREA (ANS NO.)	COUNTRY	PROVINCE	PLACE	DATE	
2277	EGYPT	EL GIZA	EL HAWAMDIYA	APR. 54	
GEOGRAPHIC COORDINATES		MAP REFERENCE			
29 53 N 31 16 E		N/A			
TITLE					
SUGAR REFINERY.					
25X1C					
DATE OF PICTURE		[REDACTED]			
1953					
CLASSIFICATION					
C					
CAPTIONED BY					
Approved For Release 1999/09/20 : CIA-RDP78-05867A000100270030-7					
FORM NO. 60-53		SEP 1948			
CAPTION REPORT					

Approved For Release 1999/09/20 : CIA-RDP78-05867A000100270030-7

CIA (PHOTO ACCESSION NO.)	LOT NO.	DATE	
227 P	EGYPT	1953	
AREA (AMS NO.)	COUNTRY	PROVINCE	PLACE
227 P	EGYPT	EL GIZA	EL HAWAMDIYA
GEOGRAPHIC COORDINATES		MAP REFERENCE	
29 53 N 31 10 E		NIS	
TITLE			
JUAIE REFINERY.			
DATE OF PICTURE			
1953		[REDACTED]	
CLASSIFICATION			
C			
CAPTIONED BY		APPROVED BY	
[Signature]		Approved For Release 1999/09/20 : CIA-RDP78-05867A000100270030-7	
FORM NO. 60-53 SEP 1948			

CAPTION REPORT

CIA PHOTO ACCESSION NO. 1
LOT NO. ^b 100094
Approved For Release 1999/09/20 : CIA-RDP78-05867A000100270030-7

AREA (AMS NO.) 237P COUNTRY EGYPT PROVINCE EL GIZA PLACE EL HAWAMDIYA

GEOGRAPHIC COORDINATES 29 53 N 31 16 E MAP REFERENCE N/A

TITLE

SUGAR REFINERY.

25X1C

DATE OF PICTURE 1953

CLASSIFICATION (S)

CAPTIONED BY (S) VERIFIED BY
Approved For Release 1999/09/20 : CIA-RDP78-05867A000100270030-7

6/4

CIA (PHOTO ACCESSION NO.)		LOT NO.		DATE	
<p>Approved For Release 1999/09/20 : CIA-RDP78-05867A000100270030-7</p>					
AREA (AMS NO.)	COUNTRY	PROVINCE	PLACE		
227 P	EGYPT	EL GIZA	IMBABA		
GEOGRAPHIC COORDINATES		MAP REFERENCE			
30 25 N 31 13 E		N/A			
TITLE					
OFFICE OF THE SINDAH (MAYOR).					
25X1C					
DATE OF PICTURE					
[REDACTED]					
CLASSIFICATION					
C					
CAPTIONED BY			VERIFIED BY		
[REDACTED]			[REDACTED]		
Approved For Release 1999/09/20 : CIA-RDP78-05867A000100270030-7					
FORM NO. 60-53 SEP 1948					
CAPTION REPORT					

CIA PHOTO ACCESSION NO. 129196 ⁸⁴ LOT NO. ~~129196~~ DATE 1953
Approved For Release 1999/09/20 : CIA-RDP78-05867A000100270030-7

AREA (AMS NO.) 227 P COUNTRY EGYPT PROVINCE EL GIZA PLACE IMBABA

GEOGRAPHIC COORDINATES 30 05 N 31 13 E MAP REFERENCE NIS

TITLE

CHOUR BAHY HOSEERY FACTORY. LOCK-STITCHING MACHINE.

25X1C

DATE OF PICTURE 1953

CLASSIFICATION O

CAPTIONED BY Approved For Release 1999/09/20 : CIA-RDP78-05867A000100270030-7 VERIFIED BY

FORM NO. 10-53 SEP 1948 CAPTION REPORT

CIA PHOTO ACCESSION NO. 1 **121497** LOT NO. **8/14** DATE **8/14** **Approved For Release 1999/09/20 : CIA-RDP78-05867A000100270030-7**

AREA (AMS NO.) **227 P** COUNTRY **EGYPT** PROVINCE **EL GIZA** PLACE **IMBABA**

GEOGRAPHIC COORDINATES **30 25 N 31 13 E** MAP REFERENCE **NIS**

TITLE

**CHOURBAGHI HOSIERY FACTORY.
KNITTING MACHINES.**

25X1C

DATE OF PICTURE **1953**

CLASSIFICATION **D**

CAPTIONED BY **Approved For Release 1999/09/20 : CIA-RDP78-05867A000100270030-7**

FORM NO. 80-53 SEP 1948

CAPTION REPORT

CIA PHOTO ACCESSION NO. 1 **Approved For Release 1999/09/20 : CIA-RDP78-05867A000100270030-7** LOT NO. **839A** DATE **APR 57**

AREA (AMS. NO.) **227P** COUNTRY **EGYPT** PROVINCE **EL GIZA** PLACE **IMBABA**


GEOGRAPHIC COORDINATES **30 25 N 31 13 E** MAP REFERENCE **NIS**

TITLE
CHOURBAHI HOSIERY FACTORY.

DATE OF PICTURE **1953** **25X1C**

CLASSIFICATION **C**

CAPTIONED BY **Approved For Release 1999/09/20 : CIA-RDP78-05867A000100270030-7** VERIFIED BY

CIA PHOTO ACCESSION NO. 1		LOT NO.	DATE
Approved For Release 1999/09/20 : CIA-RDP78-05867A000100270030-7			6/4
AREA (AMS NO.)	COUNTRY	PROVINCE	PLACE
0077	EGYPT	EL GIZA	IMBABA
GEOGRAPHIC COORDINATES		MAP REFERENCE	
30 05 N 31 13 E		NIS	
TITLE			
CHOUR BACHY HOSIERY FACTORY.			
DATE OF PICTURE		25X1C	
1953			
CLASSIFICATION			
U			
CAPTIONED BY		VERIFIED BY	
Approved For Release 1999/09/20 : CIA-RDP78-05867A000100270030-7			
FORM NO. 60-53 SEP 1948			
CAPTION REPORT			

CIA (PHOTO ACCESSION NO.)	LOT NO.	DATE
121598	3825	8/14
AREA (AM# NO.)	COUNTRY	PROVINCE
2272	EGYPT	EL GIZA
GEOGRAPHIC COORDINATES	MAP REFERENCE	PLACE
30 05 N 31 13 E	NIS	LIMBABA
TITLE		
CHOURBACHI HOSIERY FACTORY.		
25X1C		
DATE OF PICTURE	[REDACTED]	
1953		
CLASSIFICATION	U	
CAPTIONED BY	Approved For Release 1999/09/20 : CIA-RDP78-05867A000100270030-7	
FORM NO. 60-53 SEP 1948	CAPTION REPORT	

CIA PHOTO ACCESSION NO. 1		LOT NO.	
2277		82839A	
Approved For Release 1999/09/20 : CIA-RDP78-05867A000100270030-7			
AREA (AMS NO.)	COUNTRY	PROVINCE	PLACE
2277	EGYPT	EL GIZA	IMBABA
GEOGRAPHIC COORDINATES		MAP REFERENCE	
30 05 N 31 13 E		NIS	
TITLE			
CHOURBACHI HOSEIERY FACTORY.			
DATE OF PICTURE	25X1C		
1953	[REDACTED]		
CLASSIFICATION			
C			
CAPTIONED BY			
Approved For Release 1999/09/20 : CIA-RDP78-05867A000100270030-7			
FORM NO. 60-53 SEP 1948	CAPTION REPORT		

8/4

APR. 54

CIA PHOTO ACCESSION NO. 1		LOT NO.	
Approved For Release 1999/09/20 : CIA-RDP78-05867A000100270030-7			
AREA (ANS NO.)	COUNTRY	PROVINCE	PLACE
417A	EGYPT	GHARBIYA	MAHALLA EL KUARA
GEOGRAPHIC COORDINATES		MAP REFERENCE	
30 59 N 31 09 E		C FILE	
TITLE			
MNR COTTON MILL. APARTMENT HOUSES FOR WORKERS.			
25X1C			
DATE OF PICTURE		[REDACTED]	
1953			
CLASSIFICATION			
(S)			
CAPTIONED BY		VERIFIED BY	
[Signature]			
Approved For Release 1999/09/20 : CIA-RDP78-05867A000100270030-7			
FORM NO 80-53 SEP 1948		CAPTION REPORT	

66

CIA PHOTO ACCESSION NO. 1		LOT NO.	
Approved For Release 1999/09/20 : CIA-RDP78-05867A000100270030-7			
AREA (AMS NO.)	COUNTRY	PROVINCE	PLACE
417 P	EGYPT	GHARBIYA	MAHALLA EL KUORA
GEOGRAPHIC COORDINATES		MAP REFERENCE	
30 59 N 31 09 E		C FILE	
TITLE			
MISR COTTON MILL APARTMENT HOUSES FOR WORKERS.			
DATE OF PICTURE		25X1C	
1953		[REDACTED]	
CLASSIFICATION			
C			
CAPTIONED BY		VERIFIED BY	
[REDACTED]		[REDACTED]	
Approved For Release 1999/09/20 : CIA-RDP78-05867A000100270030-7			
FORM NO. 53 SEP 1948 60-53			
CAPTION REPORT			

CIA PHOTO ACCESSION NO. 1		LOT NO.		DATE	
7201506		503		6/4	
Approved For Release 1999/09/20 : CIA-RDP78-05867A000100270030-7					
AREA (AMS NO.)	COUNTRY	PROVINCE	PLACE		
417 P	EGYPT	CHARBIYA	MANALLA EL KUDRA		
GEOGRAPHIC COORDINATES		MAP REFERENCE			
30 59 N 31 09 E		FILE			
TITLE					
MISR COTTON MILL. APARTMENT HOUSES FOR WORKERS.					
25X1C					
DATE OF PICTURE					
1953					
CLASSIFICATION					
C					
CAPTIONED BY			VERIFIED BY		
P					
Approved For Release 1999/09/20 : CIA-RDP78-05867A000100270030-7					
FORM NO. 80-53		SEP 1948			
CAPTION REPORT					

Approved For Release 1999/09/20 : CIA-RDP78-05867A000100270030-7

CIA PHOTO ACCESSION NO. 1 LOT NO. 64

AREA (AMS NO.) 417 P COUNTRY EGYPT PROVINCE GHARDIYA PLACE MAHALLA EL KUSBA

GEOGRAPHIC COORDINATES 30 59 N 31 09 E MAP REFERENCE C FILE

TITLE

MINE COTTON MILL. CLOCK TOWER IN WORKERS HOUSING DEVELOPMENT.

25X1C

DATE OF PICTURE 1953

CLASSIFICATION

CAPTIONED BY Approved For Release 1999/09/20 : CIA-RDP78-05867A000100270030-7

FORM NO SEP 1948 40-53

CAPTION REPORT

674

CIA PHOTO ACCESSION NO. 1
Approved For Release 1999/09/20 : CIA-RDP78-05867A000100270030-7

AREA (AMS NO.) 417P COUNTRY EGYPT PROVINCE GHARBIYA PLACE MANALLA EL KUSBA

GEOGRAPHIC COORDINATES 30 59 N 31 09 E MAP REFERENCE C FILE

TITLE

Misc Cotton Mill.

25X1C

DATE OF PICTURE 1953

CLASSIFICATION C

CAPTIONED BY Approved For Release 1999/09/20 : CIA-RDP78-05867A000100270030-7

FORM NO SEP 1948 40-53 CAPTION REPORT

Approved For Release 1999/09/20 : CIA-RDP78-05867A000100270030-7

CIA PHOTO ACCESSION NO. 1 LOT NO. *b1x*

AREA (AMS NO.) *417 P* COUNTRY *EGYPT* PROVINCE *CHARBIYA* PLACE *MANALLA EL KUBRA*

GEOGRAPHIC COORDINATES *30 59 N 31 09 E* MAP REFERENCE *C FILE*

TITLE

MISR COTTON MILL.

25X1C

DATE OF PICTURE *1953*

CLASSIFICATION *C*

CAPTIONED BY *[Signature]* VERIFIED BY *[Signature]*

Approved For Release 1999/09/20 : CIA-RDP78-05867A000100270030-7

FORM NO 60-53 SEP 1944

CAPTION REPORT

CIA PHOTO ACCESSION NO. 1		LOT NO.	
Approved For Release 1999/09/20 : CIA-RDP78-05867A000100270030-7			
AREA (AMS NO.)	COUNTRY	PROVINCE	PLACE
417 P	EGYPT	SHARBIYA	MANALLA EL KUOBA
GEOGRAPHIC COORDINATES		MAP REFERENCE	
30 59 N 31 09 E		C File	
TITLE			
MISR COTTON MILL. CARDING MACHINES.			
25X1C			
DATE OF PICTURE		[REDACTED]	
1953			
CLASSIFICATION			
C			
CAPTIONED BY		VERIFIED BY	
[REDACTED]		[REDACTED]	
Approved For Release 1999/09/20 : CIA-RDP78-05867A000100270030-7			
FORM NO. 60-53		SEP 1948	
CAPTION REPORT			

CIA (PHOTO ACCESSION NO.)		LOT NO.		DATE	
Approved For Release 1999/09/20 : CIA-RDP78-05867A000100270030-7					
AREA (AMS NO.)	COUNTRY	PROVINCE	PLACE		
417 P	EGYPT	CHARBIYA	MAHALLA EL KUGBA		
GEOGRAPHIC COORDINATES		MAP REFERENCE			
30 59 N 31 09 E		C FILE			
TITLE					
MISR COTTON MILL. CARDING MACHINES.					
25X1C					
DATE OF PICTURE		[REDACTED]			
1953					
CLASSIFICATION					
[REDACTED]					
CAPTIONED BY			VERIFIED BY		
Approved For Release 1999/09/20			CIA-RDP78-05867A000100270030-7		
FORM NO. 80-53 SEP 1948					
CAPTION REPORT					

CIA (PHOTO ACCESSION NO.)		LOT NO.	
Approved For Release 1999/09/20 : CIA-RDP78-05867A000100270030-7			
AREA (AMS NO.)	COUNTRY	PROVINCE	PLACE
417P	EGYPT	GHARBIYA	MAHALLA EL KUBRA
GEOGRAPHIC COORDINATES		MAP REFERENCE	
30 59 N 31 09 E		C FILE	
TITLE			
MISR COTTON MILL. PRESSER - FINISHER MACHINES.			
DATE OF PICTURE			
1953		25X1C	
CLASSIFICATION			
CAPTIONED BY		VERIFIED BY	
Approved For Release 1999/09/20		: CIA-RDP78-05867A000100270030-7	
FORM NO. 60-53 SEP 1948			
CAPTION REPORT			

Approved For Release 1999/09/20 : CIA-RDP78-05867A000100270030-7

CIA IPHOTO ACCESSION NO. 121311 LOT NO. 67A

AREA IAMS NO. 417 P COUNTRY EGYPT PROVINCE CHARBIYA PLACE MANALLA EL KUBRA

GEOGRAPHIC COORDINATES 30 59 N 31 09 E MAP REFERENCE C FILE


TITLE
MISR COTTON MILL DRAWING MACHINES

DATE OF PICTURE 1953 25X1C

CLASSIFICATION C
CAPTIONED BY Approved For Release 1999/09/20 : CIA-RDP78-05867A000100270030-7


CIA (PHOTO ACCESSION NO.)		LOT NO.		STATE	
Approved For Release 1999/09/20 : CIA-RDP78-05867A000100270030-7					
AREA (AMS NO.)	COUNTRY	PROVINCE	PLACE		
A177	EGYPT	GHARBIYA	MAHALLA EL KUBRA		
GEOGRAPHIC COORDINATES		MAP REFERENCE			
30 59 N 31 09 E		C FILE			
TITLE					
MISR. COTTON MILL. SPINNING EQUIPMENT.					
25X1C					
DATE OF PICTURE		[REDACTED]			
1953					
CLASSIFICATION					
CAPTIONED BY			VERIFIED BY		
Approved For Release 1999/09/20			CIA-RDP78-05867A000100270030-7		
FORM NO. SEP 1948 60-53					
CAPTION REPORT					

CIA PHOTO ACCESSION NO. 1 121513		LOT NO. 1299	DATE 6/4	CIA-RDP78-05867A000100270030-7
AREA TAMS NO. 1 417 P	COUNTRY EGYPT	PROVINCE GHARBIYA	PLACE MAHALLA EL KUBRA	
GEOGRAPHIC COORDINATES 30 59 N 31 09 E		MAP REFERENCE C FILE		
TITLE MISC COTTON MILL. WARPING MACHINE.				
DATE OF PICTURE 1953		25X1C		
CLASSIFICATION				
CAPTIONED BY		Approved For Release 1999/09/20 : CIA-RDP78-05867A000100270030-7		
FORM NO. 40-53 SEP 1948		CAPTION REPORT		

CIA PHOTO ACCESSION NO. 1		LOT NO.	DATE
Approved For Release 1999/09/20 : CIA-RDP78-05867A000100270030-7			
AREA (AMS NO. 1)	COUNTRY	PROVINCE	PLACE
6319M	ITALY	LIGURIA	GENOA
GEOGRAPHIC COORDINATES		MAP REFERENCE	
44° 25' N 8° 57' E		C file	
TITLE			
CORI COOPERATIVE SHIPYARD. BULGARIAN			
SS SHIPKA UNDERGOING SALVAGE WORK.			
25X1A			
			
DATE OF PICTURE			
January 1954			
CLASSIFICATION			
S/USOO			
CAPTIONED BY		APPROVED BY	
Approved For Release 1999/09/20		: CIA-RDP78-05867A000100270030-7	
FORM NO. 58	SEP 1946	60-58	
CAPTION REPORT			

CIA (PHOTO ACCESSION NO.)		LOT NO.	DATE
Approved For Release 1999/09/20		6057	APR 17 1954
AREA (AMS NO.)	COUNTRY	PROVINCE	PLACE
20M	BULGARIA		
GEOGRAPHIC COORDINATES		MAP REFERENCE	
TITLE			
S.S. SHIPKA UNDERGOING SALVAGE			
IN GENOA, ITALY.			
DATE OF PICTURE		25X1A	
JAN 1954		[REDACTED]	
CLASSIFICATION			
S/USOO			
CAPTIONED BY		VERIFIED BY	
Approved For Release 1999/09/20		CIA-RDP78-05867A000100270030-7	
FORM NO. 60-55 SEP 1948			
CAPTION REPORT			

CIA (PHOTO ACCESSION NO.)		LOT NO.	DATE
121516			1954
Approved For Release 1999/09/20 : CIA-RDP78-05867A000100270030-7			
AREA (AMS NO.)	COUNTRY	PROVINCE	PLACE
6319M	ITALY	LIGURIA	GENOA
GEOGRAPHIC COORDINATES		MAP REFERENCE	
44° 25' N 8° 57' E		@ file	
TITLE			
CORI COOPERATIVE SHIPYARD. BULGARIAN			
SS SHIPKA UNDERGOING SALVAGE WORK.			
DATE OF PICTURE	25X1A		
January 1954	[REDACTED]		
CLASSIFICATION			
S/USOO			
CAPTIONED BY		VERIFICATION	
Approved For Release 1999/09/20		: CIA-RDP78-05867A000100270030-7	
FORM NO. 60-53	DEP 1946		

CIA (PHOTO ACCESSION NO.) 121517		LOT NO.	DATE
Approved For Release 1999/09/20 : CIA-RDP78-05867A000100270030-7			
AREA (AMS 403)	COUNTRY	PROVINCE	PLACE
DOM	BULGARIA		
GEOGRAPHIC COORDINATES		MAP REFERENCE	
TITLE			
SALVAGING S.S. SHIPKAY UNDERGOING SALVAGE IN GENOA, ITALY.			
DATE OF PICTURE		25X1A	
JAN. 1954			
CLASSIFICATION			
S/USOO			
CAPTIONED BY		VERIFIED BY	
Approved For Release 1999/09/20 : CIA-RDP78-05867A000100270030-7			
FORM NO. 60-53 SEP 1946		CAPTION REPORT	

CIA PHOTO ACCESSION NO. 121518		LOT NO. 857	DATE 3/6/54
Approved For Release 1999/09/20 : CIA-RDP78-05867A000100270030-7			
AREA (AKE NO.) 20M	COUNTRY BULGARIA	PROVINCE	PLACE
GEOGRAPHIC COORDINATES		MAP REFERENCE	
TITLE S.S. SHIPRA UNDERGOING SALVAGE IN GENOA, ITALY.			
25X1A			
DATE OF PICTURE JAN. 1954	SOURCE [REDACTED]		
CLASSIFICATION S/USO			
CAPTIONED BY F. K. I.		VERIFIED BY [REDACTED]	
Approved For Release 1999/09/20 : CIA-RDP78-05867A000100270030-7			
FORM NO. SEP 1948 60-53	CAPTION REPORT		

CIA (PHOTO ACCESSION NO.) 121510		LOT NO. 6857	DATE 27/1
Approved For Release 1999/09/20 : CIA-RDP78-05867A000100270030-7			
AREA (AMS NO.) 20M	COUNTRY BULGARIA	PROVINCE	PLACE
GEOGRAPHIC COORDINATES		MAP REFERENCE	
TITLE SALVAGING S.S. SHIPKA UNDERGOING SALVAGE IN GENOA, ITALY.			
DATE OF PICTURE JAN. 1954		25X1A	
CLASSIFICATION S/USOD			
CAPTIONED BY 1		VERIFIED BY 7h	
Approved For Release 1999/09/20 : CIA-RDP78-05867A000100270030-7			
FORM NO. 40-53 SEP 1948			
CAPTION REPORT			

12152A Approved For Release 1999/09/20 : CIA-RDP78-05867A000100270030-7 3347

CIA (PHOTO ACCESSION NO.) LOT NO. DATE

AREA (AMS NO.) COUNTRY PROVINCE PLACE

GEOGRAPHIC COORDINATES MAP REFERENCE

TITLE
CORI COOPERATIVE SHIPYARD,
BULGARIAN SS SHIPKA UNDERGOING
SALVAGE WORK.

DATE OF PICTURE 25X1A
January 1954

CLASSIFICATION S/USOO

CAPTIONED BY Approved For Release 1999/09/20 : CIA-RDP78-05867A000100270030-7

Approved For Release 1999/09/20 : CIA-RDP78-05867A000100270030-7

25X6

Next 2 Page(s) In Document Exempt

Approved For Release 1999/09/20 : CIA-RDP78-05867A000100270030-7

CIA PHOTO ACCESSION NO. 121524 Approved For Release 1999/09/20 : CIA-RDP78-05867A000100270030-7 ✓
LOT NO. 6-829

AREA (AMS NO.) 52L COUNTRY INDOCHINA PROVINCE TONKING PLACE PHU NHO QUAN

GEOGRAPHIC COORDINATES 20.19N 105.44E MAP REFERENCE: N 15

TITLE: SONG (RIVER) LANG. FRENCH TANK, LEFT. FIRES FROM ATTACKS ON VIET MINH FORCES, BACKGROUND.

25X1C

DATE OF PICTURE Prob. 1954

CLASSIFICATION Conf

CAPTIONED BY Approved For Release 1999/09/20 : CIA-RDP78-05867A000100270030-7

CIA (PHOTO ACCESSION NO.)		LOT NO.		DATE	
121525		50657		MAR 18 1954	
Approved For Release 1999/09/20 : CIA-RDP78-05867A000100270030-7					
AREA (AMS)	COUNTRY	PROVINCE	PLACE		
4120M	BULGARIA	SOFIYA	PERNIK		
GEOGRAPHIC COORDINATES			MAP REFERENCE		
42 36N 23 03E			C-FILE		
TITLE					
LENIN STATE METALLURGICAL PLANT					
ROLLING MILL					
DATE OF PICTURE		SOURCE OF PICTURE			
		RABOTNICHESKO DELO, SOFIA, 5/Nov. 53			
STATINTL		[REDACTED]			
CLASSIFICATION		[REDACTED]			
000		Lsem-12			
CAPTIONED BY			VERIFIED BY		
Approved For Release 1999/09/20 : CIA-RDP78-05867A000100270030-7					
FORM NO. 10-53 SEP 1948					
CAPTION REPORT					

CIA PHOTO REFERENCE NO. 121926		APPROVED FOR RELEASE 1999/09/20		FILE NO. 2-379		DATE		CIA-RDP78-05867A000100270030-7	
AREA/PLANS NO. 37N		COUNTRY USSR		PROVINCE EUROPEAN RSFSR		PLACE VORONEZH (BLASS)			
GEOGRAPHIC COORDINATES				MAP REFERENCE					
TITLE SHELTER BELTS AND WINDBREAKS ON STONY STEPPE.									
DATE OF PICTURE		USSR IN CONSTRUCTION, 1949, No. 3 [Bottom]							
CLASSIFICATION OUO									
CAPTION		APPROVED FOR RELEASE 1999/09/20							
FORM NO. SEP 1944		CIA-RDP78-05867A000100270030-7							
CAPTION REPORT									

CIA PHOTO ACCESSION NO. 1 129827		LOT NO. 22574		Approved For Release 1999/09/20 : CIA-RDP78-05867A000100270030-7	
AREA (AMP NO.) 4IN	COUNTRY USSR	PROVINCE CHRAINIAN SSP	PLACE		
GEOGRAPHIC COORDINATES		MAP REFERENCE			
TITLE BOLSHE-DOLINSKY SHELTER BELT STATION IN OVIDIOPOL DISTRICT.					
DATE OF PICTURE USSR IN CONSTRUCTION, 1949, No. 3 [CENTER]					
CLASSIFICATION OUO					
CAPTION NO. Approved For Release 1999/09/20 : CIA-RDP78-05867A000100270030-7					
FORM NO. 53 SEP 1944					

CAPTION REPORT

CIA PHOTO ACCESSION NO. 1		LOT NO.	DATE
100588		3709	1949
Approved For Release 1999/09/20 : CIA-RDP78-05867A000100270030-7			
AREA (AMS NO.)	COUNTRY	PROVINCE	PLACE
31X	USSR	GEORGIAN SSR	POTI
GEOGRAPHIC COORDINATES		MAP REFERENCE	
42 10N 41 42E		C-FILE	
TITLE			
LAND RECLAMATION SCHOOL.			
DATE OF PICTURE		SUBJECT	
—		USSR IN CONSTRUCTION, 1949, No. 3	
[BOTTOM]			
CLASSIFICATION			
000			
CAPTION			
Approved For Release 1999/09/20 : CIA-RDP78-05867A000100270030-7			
FORM NO. 60-53 SEP 1966			
CAPTION REPORT			

10/18"

CIA PHOTO ACCESSION NO. 121529		LOT NO. 1999/09/20	DATE 1949	CIA-RDP78-05867A000100270030-7
COUNTRY USSR/ASIATIC RSFSR	COUNTY RASHKIR ASSR	PROVINCE	PLACE UFA	
GEOGRAPHIC COORDINATES 54 43 N 55 58 E		MAP REFERENCE C-FILE		
TITLE SQUARE.				
DATE OF PICTURE				
USSR IN CONSTRUCTION, 1949, No. 3 [MIDDLE]				
CLASSIFICATION 000				
FORM NO. 60-53		Approved For Release 1999/09/20 : CIA-RDP78-05867A000100270030-7		
SEP 1948 CAPTION REPORT				

714

CIA PHOTO ACCESSION NO. 1 **AP01580** For Release 1999/09/20 g CIA-RDP78-05867A000100270030-7

AREA (LANS NO.) **USSR/ASIATIC RSFSR** COUNTRY **RSFSR** PROVINCE **BASHKIR ASSR** DISTRICT **HEPKIKOVSK**

GEOGRAPHIC COORDINATES **54 30N 56 00E** MAP REFERENCE **N15**

TITLE **HOUSES OF FACTORY WORKERS.**

DATE OF PICTURE **USSR IN CONSTRUCTION, 1949, No. [Bottom Right]**

CLASSIFICATION **DUO**

CAPTIONED BY **Approved For Release 1999/09/20 : CIA-RDP78-05867A000100270030-7**

3/4/11

CIA PHOTO ACCESSION NO. 1 **Approved For Release 1999/09/20 : CIA-RDP78-05867A000100270030-7** LOT NO. DATE

AREA (AMS NO.) COUNTRY PROVINCE CITY
19N/BSR/ASIATIC RSFSR BASHKIR ASSR (HERNIKOYSK

GEOGRAPHIC COORDINATES MAP REFERENCE
54 30N 56 00E N 15

TITLE
POBEDA THEATER.

DATE OF PICTURE
USSR IN PROSPECTION, 1949, No. 3

CLASSIFICATION
000

CAPTION
Approved For Release 1999/09/20 : CIA-RDP78-05867A000100270030-7

CIA PHOTO ACCESSION NO. 1		LOT NO.	DATE
Approved For Release 1999/09/20 : CIA-RDP78-05867A000100270030-7			
AREA (LAMS)	COUNTRY	PROVINCE	PLACE
USSR / ASIATIC RSFSR	RSSR / BASHKIR ASSR		BELORETSK
GEOGRAPHIC COORDINATES		MAP REFERENCE	
53 58N 58 24E		P-FILE	
TITLE			
WIRE-MAKING PLANT.			
DATE OF PICTURE		USSR IN CONSTRUCTION, 1949, No. 3	
		[BOTTOM RIGHT]	
CLASSIFICATION			
OUO			
CAPTURED BY		Approved For Release 1999/09/20 : CIA-RDP78-05867A000100270030-7	
FORM NO. 1 SEP 1944 40 53		CAPTION REPORT	

1014

CIA PHOTO ACCESSION NO. 1 **121573** For Release 1999/09/20 : CIA-RDP78-05867A000100270030-7

AREA (AMB. NO.) **19N/USSR/ASIATIC RSZ/RS/BASHKIR ASSR** PROVINCE **UEA**

GEOGRAPHIC COORDINATES **54 43 N 55 58 E** MAP REFERENCE **C-511E**

TITLE **COTTON MILL.**

DATE OF PICTURE **USSR IN CONSTRUCTION, 1949, No. 3**
[CENTER]

CLASSIFICATION **OUO**

Approved For Release 1999/09/20 : CIA-RDP78-05867A000100270030-7

Approved For Release 1999/09/20 : CIA-RDP78-05867A000100270030-7

DATE 1954

CIA PHOTO ACCESSION NO. 121534

E-379

AREA TAMS NO. 19M/USSR

COUNTRY ASIATIC RSFSR

PROVINCE BASHKIR ASSR

GEOGRAPHIC COORDINATES

MAP REFERENCE

TITLE

FILLING TANK CARS AT OIL REFINERY.

DATE OF PICTURE

USSR IN CONSTRUCTION, 1949, No. 3
[TOP]

CLASSIFICATION

Approved For Release 1999/09/20 : CIA-RDP78-05867A000100270030-7

CAPTIONED BY

CAPTION REPORT

CIA IPHOTO ACCESSION NO. 1		LOT NO.	DATE
Approved For Release 1999/09/20 : CIA-RDP78-05867A000100270030-7		5-59	11"
AREA / IAMS NO.	COUNTRY	PROVINCE	PLACE
27N / USSR	N. EUROPEAN RSFSR	MOSCOW OBLAST	MOSCOW
GEOGRAPHIC COORDINATES		MAP REFERENCE	
55 45 W 37 35 E		G-FILE	
TITLE			
APARTMENT HOUSES ON MOZHAISK KAUSSEE.			
DATE OF PICTURE			
----- USSR IN CONSTRUCTION, 1949, NO. D			
CLASSIFICATION			
[Bottom] OWO			
CAPTIONED BY			
Approved For Release 1999/09/20 : CIA-RDP78-05867A000100270030-7			
FORM NO. 80-53 SEP 1948	CAPTION REPORT		

CIA PHOTO ACCESSION NO. 1 91535		LOT NO. 5380	DATE
Approved For Release 1999/09/20 : CIA-RDP78-05867A000100270030-7			
AREA NAME NO. 27N / USSR	COUNTRY N. EUROPEAN RSFSR	PROVINCE MOSCOW OBLAST	PLACE MOSCOW
GEOGRAPHIC COORDINATE 55 45 N 37 35 E		MAP FILE C-FILE	
TITLE BOLSHAYA KALUZHSKAYA STREET.			
DATE OF PHOTO -----		USSR IN CONSTRUCTION, 1949, NO 2	
[Bottom]			
CLASSIFICATION OOU			
CAPTIONED BY		APPROVED BY	
Approved For Release 1999/09/20 : CIA-RDP78-05867A000100270030-7			
FORM NO. 58			
CAPTION REPORT			

014

CIA PHOTO ACCESSION NO. 121538		LOT NO.	DATE
Approved For Release 1999/09/20 : CIA-RDP78-05867A000100270030-7			
AREA NAME NO. 3N	COUNTY USSR	PROVINCE KAZAKH SSR	CITY KARAGANDA
GEOGRAPHIC COORDINATES 49 50N 73 10E		MAP REFERENCE C-FILE	
TITLE CENTRAL SQUARE.			
DATE OF PICTURE USSR IN CONSTRUCTION, 1949, No. 2			
CLASSIFICATION [UPPER RIGHT]			
CAPTION OOO			
Approved For Release 1999/09/20 : CIA-RDP78-05867A000100270030-7			
FORM NO. 1 SEP 1944 50-53 CAPTION REPORT			

3/4

CIA PHOTO ACCESSION NO. 1 **12138** Approved For Release 1999/09/20 : CIA-RDP78-05867A000100270030-7

AREA NAME: **USSR/EUROPEAN RSER/KUYBYSHEV CRIST/KUYBYSHEV** COUNTRY: **USSR** PROVINCE: **KUYBYSHEV**

GEOGRAPHIC COORDINATES: **53 12N 50 09E** FILE

TITLE: **CHAPAYEV SQUARE.**

DATE OF PICTURE: **USSR IN CONSTRUCTION, 1949, No. 2**
BOTTOM CENTER

Approved For Release 1999/09/20 : CIA-RDP78-05867A000100270030-7

3 1/4"

CIA PHOTO ACCESSION NO. 1 **Approved For Release 1999/09/20 : CIA-RDP78-05867A000100270030-7**

ASIAN NO. 19111 USSR ASIATIC RSFSR **PERDLOVSK OBLAST / KAMENSK-URALSKIY**

GEOGRAPHIC COORDINATES **56 24N 61 50E** MAP REFERENCE **P-FILE**

TITLE **THEATER.**

DATE OF PICTURE **USSR IN CONSTRUCTION, 1949, No. 2**
[TOP LEFT]

CLASSIFICATION **000**

CAPTIONED BY **Approved For Release 1999/09/20 : CIA-RDP78-05867A000100270030-7**

3 1/4"

CIA PHOTO ACCESSION NO. 1		LOT NO.	DATE
Approved For Release 1999/09/20 : CIA-RDP78-05867A000100270030-7			
AREA NAME	COUNTRY	PROVINCE	CITY
31N/USSR/N. EUROPEAN R.F.S.R.		IVANOVO DISTRICT	IVANOVO
GEOGRAPHIC COORDINATES		MAP REFERENCE	
57 00N 40 59E		C-File	
TITLE			
WORKERS' HOUSES OF DZERZHINSKY TEXTILE MILLS.			
DATE OF PHOTO			
USSR IN CONSTRUCTION, 1949, No. 2 [CENTER LOWER LEFT]			
CLASSIFICATION			
OUO			
FORM NO. 100 SEP 1949		CAPTION REPORT	
Approved For Release 1999/09/20 : CIA-RDP78-05867A000100270030-7			

CIA PHOTO ACCESSION NO. 1 **129892** LOT NO. **3729** DATE **1949** Approved For Release 1999/09/20 : CIA-RDP78-05867A000100270030-7

AREA NAME NO. 1 **USSR/N. EUROPEAN RSFSR** COUNTRY **USSR** PROVINCE **ARKHANGEL OBLAST** PLACE **ARKHANGEL**

GEOGRAPHIC COORDINATES **64 34N 40 32E** MAP REFERENCE **C-FL-4**

TITLE **HOUSES ON VINOGRADOV STREET.**

DATE OF PICTURE **USSR IN CONSTRUCTION, 1949, No. 2**
[Bottom Left]

CLASSIFICATION **DUO**

APPROVED FOR RELEASE 1999/09/20 : CIA-RDP78-05867A000100270030-7

3167

CIA PHOTO Approved For Release 1999/09/20 : CIA-RDP78-05867A000100270030-7		DATE	MAR 30 1954
AREA NAME	LOT NO.	COUNTRY	PROVINCE
121543		EUROPEAN USSR / GORKIY ORLASSI	GORKIY
GEOGRAPHIC COORDINATES		MAP REFERENCE	
56 20N 44 08E		- FILE	
TITLE			
HOTEL			
DATE OF PICTURE		SOURCE OF REPORT	
		USSR IN CONSTRUCTION, 1949, No. 2	
		[BOTTOM LEFT]	
CLASSIFICATION			
000			
FORM NO.		FORM NO.	
SEP 1948 40 53		100270030-7	
CAPTION REPORT			

CIA (PHOTO ACCESSION NO.)		LOT NO.		DATE	
Approved For Release 1999/09/20 : CIA-RDP78-05867A000100270030-7					
AREA (AMC NO.)	COUNTRY	PROVINCE		FILE	
31 MISSIN/EUR	EUROPEAN RSFSR	VORONEZH OBLAST		VORONEZH	
GEOGRAPHIC COORDINATES			MAP REFERENCE		
51 38N 39 12 E			- FILE		
TITLE					
KOLTISOV SQUARE.					
DATE OF PICTURE					
USSR IN CONSTRUCTION, 1949, No. 2					
[BOSTON CENTER]					
CLASSIFICATION					
000					
CAPTIONED BY			REVIEWED BY		
Approved For Release 1999/09/20 : CIA-RDP78-05867A000100270030-7					
FORM NO. 40-53 SEP 1944					
CAPTION REPORT					

3/4

CIA PHOTO ACCESSION NO. 121589		Approved For Release 1999/09/20 : CIA-RDP78-05867A000100270030-7	
AREA	COUNTRY	PROVINCE	CITY
USSR	EUROPEAN RSFSR	DAGHASTAN ASSR	MAKHACHKALA
GEOGRAPHIC COORDINATES		MAP REFERENCE	
42 58N 47 27E		C-FILE	
TITLE			
MEDICAL COLLEGE.			
Cancelled see 109087			
DATE OF PICTURE	USSR RECONSTRUCTION, 1949, No. 2		
	[BOTTOM RIGHT]		
CLASSIFICATION	OUC		
Approved For Release 1999/09/20		CIA-RDP78-05867A000100270030-7	

Approved For Release 1999/09/20 : CIA-RDP78-05867A000100270030-7

CIA PHOTO ACCESSION NO. 1
LOT NO. 374

AREA NAME NO. 1
COUNTRY PROVINCE PLACE
USSR/ASIATIC RSFSR/NOVOSIBIRSK OBLAST/NOVOSIBIRSK

GEOGRAPHIC COORDINATES
55 02N 82 53E C-FILE

TITLE
OPERA AND BALLET THEATER.

DATE OF PHOTO
USSR IN CONSTRUCTION, 1948 No. 2

CLASSIFICATION
TOP
CUB

Approved For Release 1999/09/20 : CIA-RDP78-05867A000100270030-7

FORM NO. 53
SEP 1960

CAPTION REPORT

Approved For Release 1999/09/20 : CIA-RDP78-05867A000100270030-7

CIA PHOTO ACCESSION NO. 1 LOT NO. DATE

AREA (AMS NO.) COUNTRY PROVINCE PLACE

276 / USSR / N. EUROPEAN RSFSR / MOSCOW OBLAST / Moscow

GEOGRAPHIC COORDINATES MAP REFERENCE

55 45 N 37 55 E C-FILE

TITLE

STALIN AUTOMOBILE WORKS.
PART 1 OF 2-PART PANORAMA.

DATE OF PHOTO USSR IN CONSTRUCTION, 1949, NO. D

CLASSIFICATION

OUO

[TOP]

Approved For Release 1999/09/20 : CIA-RDP78-05867A000100270030-7

FORM NO. SE CAPTION REPORT

15"

CIA PHOTO ACCESSION	121540	FILE NO.	379	DATE	MAR 30 1957
AREA	USSR IN CONSTRUCTION, 1949, No. 2				
COUNTRY	USSR				
CITY	MOSCOW				
GEOGRAPHIC COORDINATES	55 45 N 37 35 E		MAP REFERENCE	C-FILE	
TITLE	STALIN AUTOMOBILE WORKS.				
DATE OF PHOTO	USSR IN CONSTRUCTION, 1949, No. 2				
CLASSIFICATION	[TOP]				
CAPTION	000				
FORM NO.	Approved For Release 1999/09/20 : CIA-RDP78-05867A000100270030-7				
SE	CAPTION REPORT				

5 7/4

CIA PHOTO ACCESSION NO. 121551	FILE NO. F-379	DATE MAR 30 1954
AREA (COUNTRY) TIN	AREA (COUNTRY) USSR	AREA (COUNTRY) ARMENIAN SSR
GEOGRAPHIC COORDINATES		MAP REFERENCE
TITLE ROAD CONNECTING VILLAGE OF ZANGEZUR WITH RAILROAD.		
DATE OF PHOTO —		OSP IN CONSTRUCTION, 1949, No. 2 [BOTTOM LEFT]
CLASSIFICATION 000		
APPROVED FOR RELEASE 1999/09/20 : CIA-RDP78-05867A000100270030-7		
CAPTION REPORT		

5 1/4

CIA PHOTO ACCESSION NO. 121553	LOT NO. F-5-379	DATE MAR 30 1954
AREA : Approved For Release 1999/09/20 : CIA-RDP78-05867A000100270030-7 IN	COUNTRY USSR	PROJECT ARMENIAN SSR
GEOGRAPHIC COORDINATES 39 30N 46 23E	MAP REFERENCE N15	PLACE GORIS
TITLE OUTSKIRTS.		
DATE OF PICTURE USSR IN CONSTRUCTION, 1949, No. 2 [CENTER RIGHT]		
CLASSIFICATION OUB		
CAPTION Approved For Release 1999/09/20 : CIA-RDP78-05867A000100270030-7 SEP 1948		
CATION REPORT		

Approved For Release 1999/09/20 : CIA-RDP78-05867A000100270030-7
121954 2-379

AREA (AMS NO.)	COUNTRY	PROVINCE	PLACE
11N	USSR	ARMENIAN SSR	GARIS

GEOGRAPHIC COORDINATES	MAP REFERENCE
39 30N 46 23E	NIS

TITLE: KNITTING MILL.

DATE OF PICTURE: [Blank]

[USSR IN CONSTRUCTION 1949, No 2
[Bottom view]]

CLASSIFICATION: CUB

Approved For Release 1999/09/20 : CIA-RDP78-05867A000100270030-7

Approved For Release 1999/09/20 : CIA-RDP78-05867A000100270030-7

CIA PHOTO ACCESSION NO. 121555 LOT NO. 37 DATE 1949

AREA (AMS NO.) UIN COUNTRY USSR PROVINCE ARMENIA SR

GEOGRAPHIC COORDINATES MAP SHEET

TITLE HYDROELECTRIC POWER STATION NEAR VILLAGE OF SHAKI

DATE OF PHOTO USSR IN CONSTRUCTION, 1949, No. 2 [TOP LEFT] 000

Approved For Release 1999/09/20 : CIA-RDP78-05867A000100270030-7

714

CIA (PHOTO ACCESSION NO.) **Approved For Release 1999/09/20 : CIA-RDP78-05867A000100270030-7** LOT NO. DATE

AREA (AMS NO.) **11N** COUNTRY **USSR** PROVINCE **ARMENIAN SR**

GEOGRAPHIC COORDINATES

TITLE **MACHINE ROOM OF [SHAKI] HYDROELECTRIC POWER STATION* NEAR VILLAGE OF SHAKI.**

DATE OF PICTURE **USSR IN CONSTRUCTION 1949, No. 2**
[BOTTOM LEFT]

CLASSIFICATION **DUO**

APPROVED FOR RELEASE BY **Approved For Release 1999/09/20 : CIA-RDP78-05867A000100270030-7**

CIA PHOTO ACCESSION NO. 1		LOT NO.	DATE	
Approved For Release 1999/09/20 : CIA-RDP78-05867A000100270030-7		379	78-05867A000100270030-7	
AREA NAME NO. 1	COUNTRY	PROVINCE	PLACE	
UN/USSR/N. EUROPEAN	RSSR	LENINGRAD	LENINGRAD	
GEOGRAPHIC COORDINATES		MAP REFERENCE		
S9 55N 30 15E		C-File		
TITLE				
KOHTLA - JARVE GAS WORKS.				
BATTERY OF GAS PIPE LINE.				
DATE OF PHOTO				
USSR IN CONSTRUCTION, 1949, No. 1				
[Bottom]				
CLASSIFICATION				
OUO				
CAPTIONED BY				
Approved For Release 1999/09/20 : CIA-RDP78-05867A000100270030-7				
FORM NO. 53		SEP 1944		
CAPTION REPORT				

974

CIA PHOTO ACCESSION NO. 1 **App 1358** For Release 1999/09/20 : CIA-RDP78-05867A000100270030-7

AREA (LAT. LONG.) **17N USSR/N. EUROPEAN R/S** COUNTRY **USSR** PROVINCE **LENINGRAD OBLAST** PLACE **LENINGRAD**

GEOGRAPHIC COORDINATES **59 55N 30 15E** **(- File)**

TITLE **KIROV ELEKTROSILA WORKS. FINISHED PRODUCTS.**

DATE OF PICTURE **USSR IN CONSTRUCTION, 1949, No. 1**
[TOP LEFT]

CLASSIFICATION **OUO**

CAPTIONED BY **Approved For Release 1999/09/20 : CIA-RDP78-05867A000100270030-7**

Approved For Release 1999/09/20 : CIA-RDP78-05867A000100270030-7

CIA PHOTO ACCESSION NO. 121559 LOT NO. 5957

AREA (LAT/LONG) 59 55 N 30 15 E COUNTRY EUROPEAN RSFSR PROVINCE Leningrad Oblast PLACE Leningrad

GEOGRAPHIC COORDINATES 59 55 N 30 15 E

TITLE TIMBER AT COMMERCIAL PORT. C-FILE

DATE OF PICTURE

USSR IN CONSTRUCTION, 1949, No. 1
[TOP]

CLASSIFICATION DUO

CAPTIONED BY Approved For Release 1999/09/20 : CIA-RDP78-05867A000100270030-7

54

CIA PHOTO ACCESSION NO. **221588** For Release 1999/09/30 : CIA-RDP78-05867A000100270030-7

AREA **USSR/EUROPEAN RSFSR** COUNTRY **LENINGRAD** PROVINCE **LENINGRAD** PLACE **LENINGRAD**

GEOGRAPHIC COORDINATES **59 55 N 30 15 E** MAP REFERENCE **C-FILE**

TITLE **KIROV OPERA AND BALLET THEATER.**

DATE OF PICTURE **USSR IN CONSTRUCTION, 1949, No 1**
[BOTTOM LEFT]

CLASSIFICATION **DUO**

Approved For Release 1999/09/20 : CIA-RDP78-05867A000100270030-7

CIA PHOTO ACCESSION NO. 1 **12156** LOT NO. **379** DATE **1949** Approved For Release 1999/09/20 : CIA-RDP78-05867A000100270030-7

AREA NAME NO. 1 **W. EUROPEAN USSR** COUNTRY **USSR** PROVINCE **LENINGRAD** PLACE **LENINGRAD**

GEOGRAPHIC COORDINATES **59 55N 30 15E** MAP REFERENCE **C-File**

TITLE **FROM TOP OF ST. ISAAC'S CATHEDRAL**

DATE OF PICTURE **USSR IN CONSTRUCTION, 1949, Nat [CENTER]**

CLASSIFICATION **000** Approved For Release 1999/09/20 : CIA-RDP78-05867A000100270030-7

Approved For Release 1999/09/20 : CIA-RDP78-05867A000100270030-7

CIA PHOTO ACCESSION NO. 121502 LOT NO. 379

AREA IAMS NO. 4N COUNTRY USSR PROVINCE UKRAINIAN SSR PLACE DEPIDDOVO

GEOGRAPHIC COORDINATES 47 16N 30 41E MAP REFERENCE C-FILE

TITLE

DATE OF PICTURE

USSR IN CONSTRUCTION, 1949, 161 [TOP]

CLASSIFICATION DUO

Approved For Release 1999/09/20 : CIA-RDP78-05867A000100270030-7

6/6

CIA PHOTO ACCESSION NO. 1
Approved For Release 1999/09/20 : CIA-RDP78-05867A000100270030-7

AREA / LAND NO. 1
18N/ USSR / S. EUROPEAN / RSFSR / KRASNODAR / KRAY / PROVINCE / PLACE

GEOGRAPHIC COORDINATE: MAP REFERENCE:

TITLE
SCHOOL AT BUDYONNY COLLECTIVE FARM.

DATE OF PICTURE
USSR IN CONSTRUCTION, 1949, No. 1
[BUTAN]

CLASSIFICATION
DUO

Approved For Release 1999/09/20 : CIA-RDP78-05867A000100270030-7

5

CIA PHOTO ACCESSION NO. 1 121504		LOT NO. 579		APPROVED FOR RELEASE 1999/09/20 : CIA-RDP78-05867A000100270030-7	
AREA NAME NO. 1 4N	COUNTRY USSR	PROVINCE UKRAINIAN SR	PLACE KIEV		
GEOGRAPHIC COORDINATES 59 27N 30 32E		MAP REFERENCE C-FILE			
TITLE ACADEMY OF SCIENCES.					
DATE OF PICTURE _____		USSR IN CONSTRUCTION, 1949, No. 1 [Bottom Left]			
CLASSIFICATION OUO					
CAPTIONED BY		Approved For Release 1999/09/20 : CIA-RDP78-05867A000100270030-7			
FORM NO. 60-53 SEP 1946					

CIA PHOTO ACCESSION NO. 1 121365		LOT NO. 2		APPROVED FOR RELEASE 1999/09/20 : CIA-RDP78-05867A000100270030-7	
AREA (AMS NO.) 4N	COUNTRY USSR	PROVINCE UKRAINIAN SSR	PLACE KIEV		
GEOGRAPHIC COORDINATES 50 27N 30 32E		MAP REFERENCE C-FILE			
TITLE SHEVCHENKO STATE OPERA AND BALLET THEATER.					
DATE OF PICTURE —					
SUBJECT USSR IN CONSTRUCTION, 1949, V. 1 [BOTTOM RIGHT]					
CLASSIFICATION OUO					
APPROVED FOR RELEASE 1999/09/20 : CIA-RDP78-05867A000100270030-7					
FORM NO. 40-53 SEP 1968		CAPTION REPORT			

10 7/4

CIA PHOTO ACCESSION NO. 1 A921506		LOT NO. 2-37		Approved For Release 1999/09/20 : CIA-RDP78-05867A000100270030-7	
AREA (AMS NO.) 4N	COUNTRY USSR	PROVINCE UKRAINIAN SSR	PLACE KIEV		
GEOGRAPHIC COORDINATES 50 27N 30 32E		MAP REFERENCE C-FILE			
TITLE GORKY MACHINE WORKS ASSEMBLY SHOP.					
DATE OF PICTURE USSR IN CONSTRUCTION, 1949, No. 1 [LEFT TOP]					
CLASSIFICATION DUO					
CAPTIONED BY Approved For Release 1999/09/20 : CIA-RDP78-05867A000100270030-7					

414

CIA PHOTO ACCESSION NO. 121587 Approved For Release 1999/09/20 : CIA-RDP78-05867A000100270030-7

AREA NAME NO. 4N COUNTRY USSR PROVINCE UKRAINIAN SSR PLACE KIEV

GEOGRAPHIC COORDINATES 50 27N 30 32E MAP REFERENCE C-FILE

TITLE BUILDING OF THE SUPREME SOVIET OF SSR.

DATE OF PICTURE USSR IN CONSTRUCTION, 1949, No. 1
[CENTER RIGHT]

CIA PHOTO ACCESSION NO. 000 Approved For Release 1999/09/20 : CIA-RDP78-05867A000100270030-7

9/4

Approved For Release 1999/09/20 : CIA-RDP78-05867A000100270030-7		121568		203		7	
AREA (AMS NO.)	COUNTRY	PROVINCE	PLANT				
4N	USSR	UKRAINIAN SSR	ZADOROZHYE				
GEOGRAPHIC COORDINATES		MAP REFERENCE					
47 49N 35 11E		C-FILE					
TITLE							
ZADOROZHSTAL STEEL PLANT.							
ALL-WELDED BLAST FURNACE No. 4.							
DATE OF PICTURE		USSR IN CONSTRUCTION, 1949, No. 1					
		[Bottom]					
CLASSIFICATION							
DUO							
Approved For Release 1999/09/20 : CIA-RDP78-05867A000100270030-7				7A000100270030-7			

Approved For Release 1999/09/20 : CIA-RDP78-05867A000100270030-7

CIA PHOTO ACCESSION NO. 121969 LOT NO. 278

AREA (AMS NO.) 4N COUNTRY USSR PROVINCE UKRAINIAN SSR PLACE ZAPOROZHYE

COORDINATES 47 49N 35 11E

TITLE ZAPOROZHSTAL STEEL PLANT. THIN STEEL PLATE DEPARTMENT.

DATE OF PICTURE [Blank] USSR IN CONSTRUCTION, 1949, No. 1

CLASSIFICATION 000 STATINTL [TOP]

APPROVED FOR RELEASE 1999/09/20 : CIA-RDP78-05867A000100270030-7