

STATINTL
Approved For Release 1999/09/20 : CIA-RDP78-05867A000100270026-2

Next 11 Page(s) In Document Exempt

Approved For Release 1999/09/20 : CIA-RDP78-05867A000100270026-2

v 60

CIA PHOTO ACCESSION NO. 1 121071		COUNTRY NEW ZEALAND		PROVINCE NORTH ISLAND		PLACE HUTT VALLEY	
AREA LAWS NO. 22 R		GEOGRAPHIC COORDINATES 41.12 S		MAP REFERENCE WAC 1553		TITLE FORD FACTORY, FOREGROUND.	
DATE OF PICTURE		SPHERE, LONDON, 28 Nov. 1945					
CLASSIFICATION		Approved For Release 1999/09/20 : CIA-RDP78-05867A000100270026-2					
CAPTIONED BY		DOS					
CAPTION REPORT							

(P. 354 - mid)

Approved For Release 1999/09/20 : CIA-RDP78-05867A000100270026-2

CIA PHOTO **121072** **G-478A** DATE **28 Nov 57** 4 v

AREA (AMS NO.) **22R** COUNTRY **NEW ZEALAND** PROVINCE **NORTH ISLAND** PLACE **WAITOA**

GEOGRAPHIC COORDINATES **37.36S** **175.38E** MAP REFERENCE **WAC 1474**

TITLE **DRIED MILK FACTORY.**

DATE OF PICTURE SOURCE OF PICTURE **SPHERE, LONDON, 28 Nov. 1957**

CLASSIFICATION **Official Use Only** (p. 355 - top right)
CAPTIONED BY **Jas** VERIFIED BY **Jas**

FORM NO. 60-53 CAPTION REPORT

Approved For Release 1999/09/20 : CIA-RDP78-05867A000100270026-2

121073 G-476A 25 March '54

AREA NAME NO. 22R COUNTRY NEW ZEALAND PROVINCE NORTH ISLAND PLACE ROTORUA (NR)

GEOGRAPHIC COORDINATES 38.10S 176.14E MAP REFERENCE WAC 1474

TITLES TASMAN PAPER AND PULP CO. MILL IN KAIKARUA STATE FOREST.

DATE OF PICTURE _____ SPHERE, LONDON, 28 Nov. 1953

CLASSIFICATION Official Use Only (P. 355 - bottom) CAPTION Approved For Release 1999/09/20 : CIA-RDP78-05867A000100270026-2 DCE

CIA PHOTO <i>Approved for Release 1999/09/20 : CIA-RDP78-05867A000100270026-2</i>		AREA IAMS NO. 121074		COUNTRY NEW ZEALAND		PROVINCE NORTH ISLAND		PLACE AUCKLAND	
GEOGRAPHIC COORDINATES		36.52 S		174.48 E		MAP REFERENCE C			
TITLE									
DATE OF PICTURE									
SPHERE, LONDON, 28 Nov. 1955									
CLASSIFICATION <i>Official Area Del (p. 362 - top)</i>									
CAPTION <i>Approved for Release 1999/09/20 : CIA-RDP78-05867A000100270026-2</i>									
FORM NO 60-53 SEP 1948									
CAPTION REPORT									

Approved For Release 1999/09/20 : CIA-RDP78-05867A000100270026-2

Next 5 Page(s) In Document Exempt

STATINTL

Approved For Release 1999/09/20 : CIA-RDP78-05867A000100270026-2

CIA (PHOTO ACCESSION NO.) 121001		LOT NO. S-476A		DATE MARCH 54	
Approved For Release 1999/09/20 : CIA-RDP78-05867A000100270026-2					
AREA (AMS NO.) 741K	COUNTRY TURKEY	PROVINCE ANKARA	PLACE ANKARA		
GEOGRAPHIC COORDINATES 39:52N 32:56E			MAP REFERENCE C-FILE		
TITLE TOMB OF ATATURK.					
DATE OF PICTURE 1953		SOURCE OF PICTURE THE SPHERE, Nov. 21, 1953			
P. 297. Top.					
CLASSIFICATION E USOO					
CAPTIONED BY Approved For Release 1999/09/20 : CIA-RDP78-05867A000100270026-2			VERIFIED BY		
FORM NO. 60-53 SEP 1948					
CAPTION REPORT					

CIA (PHOTO ACCESSION NO.) 121082		LOT NO.	DATE
AREA (AMS NO.) 26K		COUNTRY ADEN PROTECTORATE	PROVINCE ADEN
GEOGRAPHIC COORDINATES 12:45N 45:12E		MAP REFERENCE C-FILE	
TITLE ANGLO-IRANIAN OIL COMPANY'S NEW REFINERY. LIFTING INTO POSITION 40 TON CENTER SECTION OF CRUDE OIL DISTILLAT- ION TOWER.			
DATE OF PICTURE 1953		SOURCE OF PICTURE THE SPHERE, 16 JAN. 1954 P. 93 LOWER RIGHT.	
CLASSIFICATION OFFICIAL USE ONLY			
CAPTIONED BY [Signature]		VERIFIED BY	
Approved For Release 1999/09/20 : CIA-RDP78-05867A000100270026-2			
FORM NO. 80-53 SEP 1948		CAPTION REPORT	

CIA (PHOTO ACCESSION NO.) 121083		LOT NO. 6-667		DATE 27 MARCH 1954	
AREA (AMSTAD) 37M		COUNTRY HUNGARY		PROVINCE C	
GEOGRAPHIC COORDINATES			MAP REFERENCE		
TITLE SELF-PROPELLED GRAIN COMBINE.					
DATE OF PICTURE ---		SOURCE OF PICTURE REVUE: COMMERCIALE HONGROISE.			
BUDAPEST, 1953 STATINTL					
CLASSIFICATION					
CAPTIONED BY QUO		[REDACTED]		FRONT COVER	
FORM NO. 60-133 SEP 1948		Approved For Release 1999/09/20 : CIA-RDP78-05867A000100270026-2			
CAPTION REPORT					

CIA PHOTO ACCESSION NO. 1 121084	LOT NO. G-667	DATE 24 MARCH 1954
AREA - 1337M / HUNGARY/BORSOD-ABAUJ-ZEMMENDIOSGYOR <small>Approved For Release 1999/09/20 : CIA-RDP78-05867A000100270026-2</small>		
GEOGRAPHIC COORDINATES 48:06N - 20:41E	MAP REFERENCE C-FILE C	
TITLE BLAST FURNACE.		
DATE OF PICTURE —	SOURCE OF PICTURE REVUE: COMMERCIAL HONGROISE, BUDAPEST 1953 STATINTL	
CLASSIFICATION OUO	P.3.	
CAPTIONED BY H.G.W.		
FORM NO. Approved For Release 1999/09/20 : CIA-RDP78-05867A000100270026-2 SEP 1948 CAPTION REPORT		

CIA (PHOTO ACCESSION NO.)	LOT NO.	DATE
121085	67-667	34 MARCH 1954
AREA (AMS Approved For Release 1999/09/20 : CIA-RDP78-05867A000100270026-2)	COUNTRY	PROVINCE
3137M	HUNGARY	FEJER
GEOGRAPHIC COORDINATES	MAP REFERENCE	PLACE
46:58N-18:55E	C-FILE.	SZTALINYAROS
TITLE		
DATE OF PICTURE	SOURCE OF PICTURE	
—	REVUE: COMMERCIAL HONGROISE, BUDAPEST, 1953	
CLASSIFICATION	STATINTL	
OUD	P.4.	
CAPTIONED BY	VERIFIED BY	BOTTOM LEFT.
H.C.W.	OM	
FORM NO. 1 Approved For Release 1999/09/20 : CIA-RDP78-05867A000100270026-2 SEP 1948 65.5		
CAPTION REPORT		

CIA PHOTO ACCESSION NO. 1 121086		LOT NO. 673667	DATE 24 MARCH, 1954
AREA (ANSWER) Approved For Release 1999/09/20 : CIA-RDP78-05867A000100270026-2		COUNTRY HUNGARY	PROVINCE PEST
GEOGRAPHIC COORDINATES 47:30N - 19:05E		PLACE BUDAPEST C	
TITLE		MAP REFERENCE C-FILE	
<p>WALL SHIELD USED IN CONSTRUCTION OF UNDERGROUND RAILWAY.</p>			
DATE OF PICTURE —	SOURCE OF PICTURE REVUE: COMMERCIALE HONGROISE, BUDAPEST, 1953		
CLASSIFICATION OUO	STATINTL		
CAPTIONED BY H.G.W.	P.4, BOTTOM LEFT, RIGHT		
FORM NO. 1 SEP 1944	Approved For Release 1999/09/20 : CIA-RDP78-05867A000100270026-2 CAPTION REPORT		

CIA (PHOTO ACCESSION NO.)		LOT NO.	DATE
121087		67667	24 MARCH 1954
AREA TAKEN APPROVED FOR RELEASE 1999/08/20 : CIA-RDP78-05867A000100050016-0		COUNTRY	PROVINCE
3137M		HUNGARY	FEJER
GEOGRAPHIC COORDINATES		PLACE	
47:12 N - 18:10 E		INOTA	
MAP REFERENCE		C	
C-FILE			
TITLE			
"NOVEMBER 7" THERMAL ELECTRIC POWER PLANT.			
DATE OF PICTURE		SOURCE OF PICTURE	
		REVUE: COMMERCIALE HONGROISE,	
		BUDAPEST 1953	
CLASSIFICATION		STATINTL	
000		P.S, TOP	
CAPTIONED BY		REVIEWED BY	
HGW.		OM	
FORM NO. 101 Approved For Release 1999/09/20 : CIA-RDP78-05867A000100270026-2			
SEP 1944			
CAPTION REPORT			

CIA PHOTO ACCESSION NO. 121088		LOT NO. 6267	DATE 29 MAR 1954
AREA (AMS) 37M		COUNTRY HUNGARY	PROVINCE PEST
GEOGRAPHIC COORDINATES 47:30N - 19:05E		PLACE BUDAPEST C	
TITLE		MAP REFERENCE C-FILE	
"MAVAG" LOCOMOTIVE WORKS, BOILER ASSEMBLY, KOBANYA DISTRICT.			
DATE OF PICTURE		SOURCE OF PICTURE	
		REVUE: COMMERCIALE HONGROISE, BUDAPEST, 1953 P. 5 BOTTOM RIGHT	
CLASSIFICATION OUO			
CAPTIONED BY HGW		CLASSIFIED BY STATINTL	
FORM NO. 51 Approved For Release 1999/09/20 : CIA RDP78-05867A000100270026-2			
SEP 1948 CAPTION REPORT			

CIA PHOTO ACCESSION NO. 1	LOT NO.	DATE
121089	67567	24 MAR 1954
AREA (ANSI Approved For Release 1999/09/20 : CIA-RDP78-05867A00010027002612)	COUNTRY	PROVINCE
1337M	HUNGARY	BUDAPEST
GEOGRAPHIC COORDINATES	MAP REFERENCE	PLACE
48:15N - 20:38E	N15	KAZINCBARCIKA
TITLE		
SALT WAREHOUSE UNDER CONSTRUCTION.		
DATE OF PICTURE		
SOURCE OF PICTURE		
REVUE: COMMERCIALE HONGROISE.		
BUDAPEST, 1953. (BOTTOM LEFT)		
CLASSIFICATION		
O U O		
CAPTIONED BY		
H.S.W.		
FORM NO. 1 Approved For Release 1999/09/20 : CIA-RDP78-05867A00010027002612 STATINTL		
SEP 1948 60. CAPTION REPORT		

CIA IPHOTO ACCESSION NO. 1 121090		LOT NO.	DATE 28 APR 1959	54
AREA (Approved For Release 1999/09/20 : CIA-RDP78-05867A000100270026-2)		PROVINCE HUNGARY	PLACE	U
GEOGRAPHIC COORDINATES 37M		MAP REFERENCE		
TITLE TRUCK, "CSEPEL D 350" →				
DATE OF PICTURE		SOURCE OF PICTURE REVUE: COMMERCIALE HONGROISE, BUDAPEST, 1953 STATINTL		
CLASSIFICATION OUO		[REDACTED]		
CAPTIONED BY HGW.		P. 7., TOP		
FORM NO. 1 Approved For Release 1999/09/20 : CIA-RDP78-05867A000100270026-2 SEP 1948 CAPTION REPORT				

CIA PHOTO ACCESSION NO. 121091		LOT NO.	DATE
AREA - 37M		COUNTRY - HUNGARY	PROVINCE - U
GEOGRAPHIC COORDINATES		MAP REFERENCE	
TITLE X-RAY MACHINE "AUTO-HELIOPHOS"			
DATE OF PICTURE -		SOURCE OF PICTURE REVUE! COMMERCIALE HONGROISE, BUDAPEST, 1953 P. 9	
CLASSIFICATION OUO			
CAPTIONED BY HGW		VERIFIED BY	
FORM NO. Approved For Release 1999/09/20 : CIA-RDP78-05867A000100270026-2			
SEP 1948 CAPTION REPORT			

Approved For Release 1999/09/20 : CIA-RDP78-05867A000100270026-2

CIA PHOTO ACCESSION NO. 121092 LOT NO. C-667 24 MARCH, 1954 C

AREA (AMS NO.) 3237M COUNTRY HUNGARY PROVINCE PEST PLACE BUDAPEST


GEOGRAPHIC COORDINATES 47:30N - 19:05E MAP REFERENCE C-FILE

TITLE NOON TRAFFIC.

DATE OF PICTURE _____ SUBJECT OF PICTURE REVUE: COMMERCIALE HONGROISE, BUDAPEST, 1953 STATINTL

CLASSIFICATION DUO [REDACTED] P. 13 TOP.

CAPTIONED BY Approved For Release 1999/09/20 : CIA-RDP78-05867A000100270026-2

CIA PHOTO ACCESSION NO. 1 121093	LOT NO. G-832	DATE 16 April 54
AREA - UNAPPROVED FOR RELEASE 1999/09/20 : CIA-RDP78-05867A000100270026-2		
45H	PARAGUAY	LA CORDILLERA GRANDE BARREDO
GEOGRAPHIC COORDINATES 25° 23' S 56° 52' W	MAP REFERENCE WAC 1314	
TITLE FARM HOUSE. KM 43.4 FROM HOUNSICOM.		
STATINTL		
DATE OF PICTURE 1953	SOURCE 	
CLASSIFICATION Official Use Only		
CAPTIONED BY m.w.f.	VERIFIED BY	
FORM NO. 1 Approved For Release 1999/09/20 : CIA-RDP78-05867A000100270026-2 SEP 1948 89-57 CAPTION REPORT		

CIA IPHOTO ACCESSION NO. 1
Approved for Release 1999/09/20 : CIA-RDP78-05867A000100270026-2 LOT NO. DATE

AREA (AMS NO.) COUNTRY PROVINCE PLACE
515H PARAGUAY CAAGUAZU YHU (NR)

GEOGRAPHIC COORDINATES MAP REFERENCE
24° 59' S 55° 59' W WAC 1314

TITLE
ROAD AND FARM BUILDINGS EAST OF VILLAGE TOWARD YTAQUARY, 186 KM FROM ASUNCION.

STATINTL

DATE OF PICTURE
1953



CLASSIFICATION
Official Use Only


CAPTIONED BY APPROVED BY
Approved for Release 1999/09/20 : CIA-RDP78-05867A000100270026-2


CIA (PHOTO ACCESSION NO.)	LOT NO.	DATE
121095	G-832	6 May 54 C
<small>AREA (AMSA) Approved For Release 1999/09/20 : CIA-RDP78-05867A000100270026-2</small>		
5157	PARAGUAY	CASBAZU BELLA VISTA ESTANCA (NR)
GEOGRAPHIC COORDINATES		MAP REFERENCE
APPROX 24° 52' S 55° 35' W		WAC 1314
TITLE		
LOGGING OPERATIONS ALONG YHU-YTAQUERY ROAD. 215.8 KM FROM ASUNCION.		
STATINTL		
DATE OF PICTURE	SOURCE	
1953	[REDACTED]	
CLASSIFICATION		
Official Use Only		
CAPTIONED BY	VERIFIED BY	
MWT		
<small>FORM NO. 1046 SEP 1946</small>		
<small>Approved For Release 1999/09/20 : CIA-RDP78-05867A000100270026-2</small>		
CAPTION REPORT		

CIA (PHOTO ACCESSION NO.)	LOT NO.	DATE
121096	G-832	5 May 54
<small>Approved For Release 1999/09/20 : CIA-RDP78-05867A000100270026-2</small>		
AREA (AMS)	COUNTRY	LOCALITY (MR.)
515 H	PARAGUAY	CAAGUAZU BELLA VISTA ESTANCIA
GEOGRAPHIC COORDINATES		MAP REFERENCE
APPROX 24°52'S 55°35'W		WAC 1314
TITLE		
LOGGING OPERATIONS ALONG YHU-UTAQUERY ROAD.		
215.8 KM FROM ASUNCION.		
STATINTL		
DATE OF PICTURE	SOURCE	
1953	[REDACTED]	
CLASSIFICATION		
Official Use Only		
CAPTIONED BY	VERIFIED BY	
mch		
FORM NO. 1 SEP 1946		
Approved For Release 1999/09/20 : CIA-RDP78-05867A000100270026-2		
CAPTION REPORT		


CIA PHOTO ACCESSION NO.	LOT NO.	DATE
121097	G-832	6 May 54 C
AREA (AMS NO.)	Approved For Release 1999/09/20 : CIA-RDP78-05867A000100270026-2	
315 H	PARAGUAY	CAAGUAZU Los PALMERAS ESTANCIA (NR)
GEOGRAPHIC COORDINATES	MAP REFERENCE	
APPROX 24° 54' S 55° 22' W	WAC 1314	
TITLE		
ENTRANCE GATE ON ROAD BETWEEN YHU AND YTAQUYBY. 22.7 KM FROM ASUNCION.		
STATINTL		
DATE OF PICTURE	SOURCE OF	
1953		
CLASSIFICATION		
Official Use Only		
CAPTIONED BY	VERIFIED BY	
MWB		
FORM NO. SEP 1949	Approved For Release 1999/09/20 : CIA-RDP78-05867A000100270026-2	
	CAPTION REPORT	

CIA (PHOTO ACCESSION NO.)	LOT NO.	DATE
121098	G-832	30 April 54 C
<small>Approved For Release 1999/09/20 : CIA-RDP78-05867A000100270026-2</small> AREA (ANSWER) 375 H PARAGUAY CAAGUAZU ESTANCIA LOS PALMEROS		
GEOGRAPHIC COORDINATES		MAP REFERENCE
APPROX 24° 54' S 55° 22' W		WAC 1314
TITLE RANCH HOUSE		
DATE OF PICTURE	SOURCE OF PICTURE	
1953	STATINTI	
CLASSIFICATION		
Official Use Only		
CAPTIONED BY	VERIFIED BY	
mrb		
<small>FORM NO. 1 SEP 1944</small> Approved For Release 1999/09/20 : CIA-RDP78-05867A000100270026-2 CAPTION REPORT		


CEA PHOTO ACCESSION NO. 1 121099	LOT NO. G-832	DATE 30 April 54
<small>AREA (AMSA) Approved For Release 1999/09/20 : CIA-RDP78-05867A000100270026-2</small> 5157 PARAGUAY CAGUAZU LOS PALMEROS		
<small>GEOGRAPHIC COORDINATES</small> APPROX 24°54' S 55°22' W		<small>MAP REFERENCE</small> WAC 1314 ESTANCIA (NR)
<small>TITLE</small> ALONG ROAD EAST OF ESTANCIA. TELEPHONE POLES TO HERNANDARIAS.		
STATINTL		
<small>DATE OF PICTURE</small> 1953	<small>SOURCE OF</small> 	
<small>CLASSIFICATION</small> Official Use Only		
<small>CAPTIONED BY</small> MAP	<small>VERIFIED BY</small>	
<small>FORM NO. SCP 1946</small> Approved For Release 1999/09/20 : CIA-RDP78-05867A000100270026-2 <small>CAPTION REPORT</small>		

CIA PHOTO ACCESSION NO. 1 121100	LOT NO. G-832	DATE 30 April 54
AREA (AMS NO.) 125A	COUNTRY PARAGUAY	CITY ALTO PARANA
GEOGRAPHIC COORDINATES 24° 53' S 55° 10' W		MAP REFERENCE WAC 1314
TITLE ARMY POST. 254.3 KM FROM ASUNCION.		
STATINTL		
DATE OF PICTURE 1953	SOURCE 	
CLASSIFICATION Official Use Only		
CAPTIONED BY MWB	VERIFIED BY	
FORM NO. 1 SEP 1948 Approved For Release 1999/09/20 : CIA-RDP78-05867A000100270026-2 CAPTION REPORT		

CIA (PHOTO ACCESSION NO.)	LOT NO.	DATE
121101	G-832	30 April 54 ✓
<small>Approved For Release 1999/09/20 : CIA-RDP78-05867A000100270026-2</small>		
AREA (AMS)	PARAGUAY	ALTO PARANA YTAQUEYRU
GEOGRAPHIC COORDINATES	24° 53' S 55° 10' W	MAP REFERENCE
		WAC 1314
TITLE		
TRUCKS AND OX CARTS HAULING YERBE MATE,		
JUST EAST OF TOWN ON ROAD TO HERNAN-		
DARIAS.		
STATINTL		
DATE OF PICTURE	SOURCE OF	
1953	[REDACTED]	
CLASSIFICATION		
Official Use Only		
CAPTIONED BY	VERIFIED BY	
MAT		
<small>FORM NO. 1 SEP 1948</small>		
<small>Approved For Release 1999/09/20 : CIA-RDP78-05867A000100270026-2</small>		
CAPTION REPORT		

CIA PHOTO ACCESSION NO. 12 1102	LOT NO. G-832	DATE 30 April 54
<small>AREA CAPS APPROVED FOR RELEASE 1999/09/20 : CIA-RDP78-05867A000100270026-2</small> 125H PARAGUAY ALTO PARANA HERNANDARIAS		
GEOGRAPHIC COORDINATES 25° 22' S 54° 41' W		MAP REFERENCE WAC 1314
TITLE VILLAGE STREET.		
STATINTL		
DATE OF PICTURE 1953	SOURCE OF PHOTO 	
CLASSIFICATION Official Use Only		
CAPTIONED BY M D B	VERIFIED BY	
<small>FORM NO. 1 SEP 1948</small> Approved For Release 1999/09/20 : CIA-RDP78-05867A000100270026-2 CAPTION REPORT		

GFA (PHOTO ACCESSION NO.)		LOT NO.		DATE	
1 Approved For Release 1999/09/20 : CIA-RDP78-05867A000100270026-2		6828		10/27/54	
AREA (AMS NO.)	COUNTRY	PROVINCE	PLACE		
125H	PARAGUAY	ALTO PARANA	PTO. TACURUPUCU		
GEOGRAPHICAL COORDINATES		MAP REFERENCE			
26° 28' N 54° 37' W		WAC 1314			
TITLE					
MARINE RAILWAY FOR SMALL BOATS, AT PORT OF ENTRY TO PARAGUAY, AT CONFLUENCE OF IGUAZU AND ^{ALTO} PARANA RIVERS.					
DATE OF PICTURE					
1953		[REDACTED]			
CLASSIFICATION					
Official Use Only					
CAPTIONED BY		VERIFIED BY			
[REDACTED]		[REDACTED]			
Approved For Release 1999/09/20 : CIA-RDP78-05867A000100270026-2					
FORM NO. 53 SEP 1948					
CAPTION REPORT					

CIA PHOTO ACCESSION NO. 1 121105	LOT NO. G-832	DATE 5 May 54
<small>AREA (AMS) Approved For Release 1999/09/20 : CIA-RDP78-05867A000100270026-2</small>		
125H	PARAGUAY	ALTO PARANA
GEOGRAPHIC COORDINATES	MAP REFERENCE	
TITLE ALTO PARANA RIVER NEAR MOUTH OF IGUAZU RIVER. LOG RAFT.		
STATINTL		
DATE OF PICTURE 1953	SOURCE OF 	
CLASSIFICATION Official Use Only		
CAPTIONED BY MWB	VERIFIED BY	
<small>FORM NO. 1 SEP 1948</small>		
<small>Approved For Release 1999/09/20 : CIA-RDP78-05867A000100270026-2</small>		
CAPTION REPORT		

CIA (PHOTO ACCESSION NO.)		LOT NO.		DATE	
121106		852		9 May 54	
AREA (AMS NO.)		COUNTRY	PROVINCE	PLACE	
125H		PARAGUAY	ALTO PARANA		
GEOGRAPHIC COORDINATES			MAP REFERENCE		

TITLE
 PARALLEL COURSES OF RIO ACARAY AND RIO ^{ALTO} PARANA WITHIN 70 FEET OF EACH OTHER. LEVEL OF ACARAY 100 FEET BELOW THAT OF PARANA.

DATE OF PICTURE	SOURCE
1953	[REDACTED]

CLASSIFICATION STATINTL
Official Use Only

CAPTIONED BY
 Approved For Release 1999/09/20 : CIA-RDP78-05867A000100270026-2

CIA PHOTO ACCESSION NO. 121187 LOT NO. 3

AREA (Approved For Release 1999/09/20 : CIA-RDP78-05867A000100270026-2)

COUNTRY 27N/USSR/N. European RSFSR/Moscow Oblast PROVINCE 6 April 1954 C

GEOGRAPHIC COORDINATES 55 45 N 37 35 E PLACE Moscow

TITLE MAP REFERENCE C-File

First Soviet television at Moscow Polytechnical Museum.

DATE OF PICTURE

50-40E OF PICTURE Moscow News 6 April 1954 STATINTL

CLASSIFICATION OVO

ATTACHED BY waw Page 23 top right

FORM NO. 1 Approved For Release 1999/09/20 : CIA-RDP78-05867A000100270026-2

CAPTION REPORT

CIA PHOTO ACCESSION NO. 1 **121108** LOT NO. **G-777** DATE **6 APRIL 1954**
Approved For Release 1999/09/20 : CIA-RDP78-05867A000100270026-2

AREA (AMS NO. 1) **17N/ USSR/ NEUROPEAN RSFSR/ MURMANSK OBLAST/ KIROVSK** PROVINCE **KIROVSK** PLACE **C**
COUNTRY **USSR**

GEOGRAPHIC COORDINATES **67 37N 33 39E** MAP REFERENCE **C-File**

TITLE **KIROVSK MINING-CHEMICAL COMBINE.**

DATE OF PICTURE _____ SOURCE OF PICTURE **Moscow News, 13 April 1938**

CLASSIFICATION **OWO** STATINTL

CAPTIONED BY **Page 9 top right**
Approved For Release 1999/09/20 : CIA-RDP78-05867A000100270026-2

CIA PHOTO ACCESSION NO. 1		LOT NO.	DATE
Approved For Release 1999/09/20 : CIA-RDP78-05867A000100270026-2		6-791	April 54
AREA (AMS NO. 1)	COUNTRY	PROVINCE	PLACE
4/N	USSR	UKRAINIAN SSR	Kiev
GEOGRAPHIC COORDINATES		MAP REFERENCE	
50 27 N 30 32 E		C-File	
TITLE			
Tolstoy Square.			
DATE OF PICTURE		SOURCE OF PICTURE	
—		Moscow News 18 MAY, 1938	
CLASSIFICATION		STATINTL	
OWO		[REDACTED]	
CAPTIONED BY		RECORDED BY	
Approved For Release 1999/09/20 : CIA-RDP78-05867A000100270026-2		[REDACTED]	
FORM NO. SEP 1948	EO. 53	CAPTION REPORT	

12110
Approved For Release 1999/09/20 : CIA-RDP78-05867A000100270026-2

CIA (PHOTO ACCESSION NO.)		LOT NO.	DATE
12110		6-791	April 1954 c
AREA (AMS NO.)	COUNTRY	PROVINCE	PLACE
4N	USSR	UKRAINIAN SSR	Zaporozhye
GEOGRAPHIC COORDINATES		MAP REFERENCE	
47 49 N 35 11 E		C-File	
TITLE			
Ordzhonikidze Iron and Steel Works, Part 1 of 2-part PANORAMA.			
DATE OF PICTURE	SOURCE OF PICTURE		
	STATINTI Moslow News, 18 MAY 1938		
CLASSIFICATION	Page 12 bottom		
OWD			
CAPTIONED BY			
Approved For Release 1999/09/20 : CIA-RDP78-05867A000100270026-2			
FORM NO. 60 53 SEP 1944	CAPTION REPORT		

CIA PHOTO ACCESSION NO. 1		LOT NO.	DATE
Approved For Release 1999/09/20 : CIA-RDP78-05867A000100270026-2		5-977	April 54 C
AREA (AMS NO.)	COUNTRY	PROVINCE	PLACE
4N	USSR	UKRAINIAN SSR	Zaporozhye
GEOGRAPHIC COORDINATES		MAP REFERENCE	
47 49 N 35 11 E		C-File	
TITLE			
Ordzhonikidze Iron and Steel Works. Part 2 of 2-part PANOSAMA.			
[Do not put caption on page 13]			
DATE OF PICTURE	SOURCE OF PICTURE		
	STATINTL Moscow News, 18 May 1938		
CLASSIFICATION	Page 12 Bottoms		
CAPTIONED BY	OJVO		
Approved For Release 1999/09/20 : CIA-RDP78-05867A000100270026-2		RECORDED BY	
FORM NO. 60-53	SEP 1948		
CAPTION REPORT			

CIA PHOTO ACCESSION NO. 1		LOT NO.	
Approved For Release 1999/09/20 : CIA-RDP78-05867A000100270026-2		6 April 54	
AREA (AMS NO. 1)	COUNTRY	PROVINCE	PLACE
49 N	USSR / ASIATIC RSFSR	Khabarovsk Krai	Obuchye
GEOGRAPHIC COORDINATES		MAP REFERENCE	
49 02 N 131 04 E		C-File	
TITLE			
Secondary school.			
DATE OF PICTURE		SOURCE OF PICTURE	
		Moscow News, 8 June 1938	
CLASSIFICATION		STATINTL	
020		Page 11 top left	
CAPTIONED BY			
Approved For Release 1999/09/20 : CIA-RDP78-05867A000100270026-2			
FORM NO. 60-53		SEP 1948	
CAPTION REPORT			

CIA PHOTO ACCESSION NO. 1		LOT NO.	DATE
Approved For Release 1999/09/20 : CIA-RDP78-05867A0001000270026-2		79	April 1954
AREA (AMS NO.)	COUNTRY	PROVINCE	PLACE
31N	USSR	Georgian SSR	Tbilisi
GEOGRAPHIC COORDINATES		MAP REFERENCE	
41 42N 44 45E		C-File	
TITLE			
Plekhanov Prospect.			
DATE OF PICTURE		SOURCE OF PICTURE	
		STATINTL Moscow News 8 June 1938	
CLASSIFICATION		Page 12 top	
CAPTIONED BY			
0250			
Approved For Release 1999/09/20 : CIA-RDP78-05867A0001000270026-2			
FORM NO. 60-53 SEP 1946		CAPTION REPORT	

GFA (PHOTO ACCESSION NO.)		LOT NO.	
121117		1999/09/20	
Approved For Release 1999/09/20 : CIA-RDP78-05867A000100270026-2		APRIL 1954	
AREA (AMS NO.)	COUNTRY	PROVINCE	PLACE
31 N	USSR	Georgian SSR	Tbilisi
GEOGRAPHIC COORDINATES		MAP REFERENCE	
91 42 N 44 45 E		C-File	
TITLE			
Rustaveli Prospect.			
DATE OF PICTURE		SOURCE OF PICTURE	
STATINTL		Moscow News 8 June 1938	
CLASSIFICATION		Page 12 bottom	
OWO			
CAPTIONED BY		APR 1954	
Approved For Release 1999/09/20 : CIA-RDP78-05867A000100270026-2			
FORM NO. 80-53 SEP 1948		CAPTION REPORT	

101115

Approved For Release 1999/09/29 : CIA-RDP78-05867A000100270026-2

CIA (PHOTO ACCESSION NO.)		LOT NO.		DATE	
31N		USSR		April 1954	
AREA (AMS NO.)		COUNTRY		PROVINCE	
31N		USSR		Georgian SSR	
GEOGRAPHIC COORDINATES		MAP REFERENCE		PLACE	
42 19N 43 18E		C-File		Chiatura	
TITLE					
DATE OF PICTURE		SOURCE OF PICTURE			
STATINTL		Moscow News 8 June 1938			
CLASSIFICATION		Page 29 Bottom left			
OWO					
CAPTIONED BY		APPROVED BY			
Approved		Approved			
Approved For Release 1999/09/20 : CIA-RDP78-05867A000100270026-2					
FORM NO. SEP 1948 60-53		CAPTION REPORT			

CIA PHOTO ACCESSION NO. 121116		LOT NO.	DATE
Approved For Release 1999/09/20 : CIA-RDP78-05867A000100270026-2		Q791	APR 54
AREA (AMS NO.)	COUNTRY	PROVINCE	PLACE
31N	USSR	Georgian SSR	AKARMARA
GEOGRAPHIC COORDINATES		MAP REFERENCE	
42 52 N 48 47 E		C-File	
TITLE			
Apartment house for workers of Tkvarcheli Coal Mines.			
DATE OF PICTURE		SOURCE OF PICTURE	
STATINT		Moscow News 8 June 1954	
CLASSIFICATION		(Page 24 bottom right)	
OWO			
CAPTIONED BY		VERIFIED BY	
WSP			
Approved For Release 1999/09/20 : CIA-RDP78-05867A000100270026-2			
FORM NO. 60-53 SEP 1948			
CAPTION REPORT			

CIA (PHOTO ACCESSION NO.)		LOT NO.		DATE	
Approved For Release 1999/09/20 : CIA-RDP78-05867A000100270026-2		S-2791		7 April 1954 C	
AREA (AMS NO.)	COUNTRY	PROVINCE	PLACE		
21N	USSR	Azerbaijani SSR	BAKU		
GEOGRAPHIC COORDINATES		MAP REFERENCE			
40 25 N 49 50 E		C-File			
TITLE					
Part 1 of 2 - part PANORAMA.					
DATE OF PICTURE		SOURCE OF PICTURE			
		15 June Soviet Moscow News 1938 Page 11 bottom			
CLASSIFICATION					
OWO					
CAPTIONED BY					
Approved For Release 1999/09/20 : CIA-RDP78-05867A000100270026-2					
FORM NO. 53 SEP 1948					

CAPTION REPORT

CIA PHOTO ACCESSION NO. **121118** LOT NO. **3-791** Approved For Release 1999/09/20 : CIA-RDP78-05867A000100270026-2

AREA (AMS NO.) **21N** COUNTRY **USSR** PROVINCE **Azerbaijani SSR** PLACE **BAKU** **April 1954** **C**

GEOGRAPHIC COORDINATES **40 25 N 45 50 E** MAP REFERENCE **C-File**

TITLE **PART 2 of 2 PART PANORAMA**

DATE OF PICTURE _____ SOURCE OF PICTURE **Moscow News 18 June 1958**

CLASSIFICATION **OWD** **Page 11 bottom**

CAPTIONED BY **Approved For Release 1999/09/20 : CIA-RDP78-05867A000100270026-2**

FORM NO. 60-53 SEP 1948 **11.** CAPTION REPORT

121119

Approved For Release 1999/09/20 : CIA-RDP78-05867A000100270026-2

CIA PHOTO ACCESSION NO. 121119 LOT NO. 747 APRIL 1954 C

AREA (AMS NO.) 3N COUNTRY USSR PROVINCE KAZAKH SSR PLACE KARAGANDA

GEOGRAPHIC COORDINATES 49 50N 73 10E MAP REFERENCE C-File

TITLE HOUSING.

DATE OF PICTURE SOURCE OF PICTURE STATINTL Moscow News 15 June 1938

CLASSIFICATION OWO Page 12 top right

CAPTIONED BY Approved For Release 1999/09/20 : CIA-RDP78-05867A000100270026-2

FORM NO. 60-53 SEP 1948

CAPTION REPORT

CIA (PHOTO ACCESSION NO.)		LOT NO.		DATE	
Approved for Release 1999/09/20 : CIA-RDP78-05867A000100270026-2		30797		APRIL 59	
AREA (AMS NO.)	COUNTRY	PROVINCE	PLACE		
12N	USSR	Kirgiz SSR			
GEOGRAPHIC COORDINATES		MAP REFERENCE			
TITLE					
IRRIGATION DAM ON CHU RIVER.					
DATE OF PICTURE		SOURCE OF PICTURE			
		Moscow News / 5 June 1938			
CLASSIFICATION		STATINTL			
OUD		Page 13 top right			
CAPTIONED BY		Approved for Release 1999/09/20 : CIA-RDP78-05867A000100270026-2			
FORM NO. 50-53 SEP 1946		M-			
CAPTION REPORT					

CIA (PHOTO ACCESSION NO.)		LOT NO.	DATE
Approved For Release 1999/09/20 : CIA-RDP78-05867A000100270026-2		3079	April 1954
AREA (AMS (O.))	COUNTRY	PROVINCE	PLACE
18N/115SR/S. EUROPEAN	RFSR	Krasnodar Krai	Sochi
GEOGRAPHIC COORDINATES		MAP REFERENCE	
43 35N 39 45E		C-File	
TITLE			
Leningrad City Health Department Sanatorium.			
Part 1 of 2-part PANORAMA.			
DATE OF PICTURE		SOURCE OF PICTURE	
[redacted]		STATINTL Moscow News 15 June 1938	
CLASSIFICATION			
O/UO SECRET Page 20 SECRET			
CAPTIONED BY			
Approved For Release 1999/09/20 : CIA-RDP78-05867A000100270026-2			
FORM NO. 53 SEP 1948			

CAPTION REPORT

CIA PHOTO ACCESSION NO. 1 121128		LOT NO. 3	DATE April 1954 C
Approved For Release 1999/09/20 : CIA-RDP78-05867A000100270026-2			
AREA (AMS NO.) 18 N/USSR/S. EUROPEAN R/SFSR/KRASnodarskaya/ Sochi	COUNTRY	REFERENCE	PLACE
GEOGRAPHIC COORDINATES 43 35 N 39 45 E		MAP REFERENCE	C-File
TITLE LENINGRAD City Health Department SANATORIUM. Part 2 of 2-part PANORAMA.			
DATE OF PICTURE —	STATINT	SOURCE OF PICTURE Moscow News, 15 JUNE 1938	
CLASSIFICATION O.D.O.		Page 20 Bottom	
CAPTIONED BY 121128			
Approved For Release 1999/09/20 : CIA-RDP78-05867A000100270026-2			
FORM NO SEP 1948 50-53	CAPTION REPORT		

CIA (PHOTO ACCESSION NO.)		LOT NO.		DATE	
Approved For Release 1999/09/20 : CIA-RDP78-05867A000100270026-2		3/27/91		1 APRIL 1954 C	
AREA (AMS NO.)	COUNTRY	PROVINCE	PLACE		
19N	USSR/ASiATIC RSFSR	Sverdlovsk Oblast	Sverdlovsk		
GEOGRAPHIC COO-DINATES		MAP REFERENCE			
56 50N 60 38E		C-File			
TITLE					
Ordzhonkidze Heavy Machinery Plant. Part 1 of 2 - PART PANORAMA.					
DATE OF PICTURE		SOURCE OF PICTURE			
—		STATINTL Moscow News 12 July 1938			
CLASSIFICATION		Page 19 Bottom			
DL20					
CAPTIONED BY		VERIFIED BY			
Approved For Release 1999/09/20 : CIA-RDP78-05867A000100270026-2		M			
FORM NO. 60-53 SEP 1948					
CAPTION REPORT					

CIA (PHOTO ACCESSION NO.)		LOT NO.	DATE
Approved For Release 1999/09/20 : CIA-RDP78-05867A000100270026-2		8/29/54	April 1954
AREA (AMS NO.)	COUNTRY	PROVINCE	PEACE
19N/USSR/ASIATIC RSKR	USSR	Sverdlovsk Oblast	Sverdlovsk
GEOGRAPHIC COORDINATES		MAP REFERENCE	
56 50 N 60 38 E		C-File	
TITLE			
Ordzhonikidze Heavy Machinery Plant. Part			
205 2-part PANORAMA.			
DATE OF PICTURE		SOURCE OF PICTURE	
STATINTL		Moscow News 12 July 1938	
CLASSIFICATION		Page 19 Bottom	
OWO			
CAPTIONED BY		VERIFIED BY	
Approved For Release 1999/09/20 : CIA-RDP78-05867A000100270026-2		mm	
FORM NO. 60-53 SEP 1948	CAPTION REPORT		

CIA (PHOTO ACCESSION NO.) 121125		LOT NO. 9/20/99	DATE 5 April 1954	APPROVED FOR RELEASE 1999/09/20 : CIA-RDP78-05867A000100270026-2
AREA (AMS NO.) 11 N	COUNTRY USSR	PROVINCE ARMENIAN SSR	PLACE YEREVAN	
GEOGRAPHIC COORDINATES 40 11 N 44 30 E		MAP REFERENCE C-File		
TITLE Apartment house for workers of Kirov Synthetic Rubber Plant.				
DATE OF PICTURE _____		SOURCE OF PICTURE Moscow News, 19 July 1938		
CLASSIFICATION 010				
CAPTIONED BY ADD [Signature]				
FORM NO. SEP 1948 60-53				

CAPTION REPORT

CIA (PHOTO ACCESSION NO.) April 21 1970 Release 1999/09/20 : CIA-RDP78-05867A000100270026-2 9

AREA (AMS NO.) 28 N/USSR/S. European RSFSR/Rostov Oblast COUNTRY S. European RSFSR/Rostov Oblast PROVINCE Rostov Oblast PLACE Rostov Oblast

GEOGRAPHIC COORDINATES _____ MAP REFERENCE _____

TITLE
GIANT State Farm, School with dormitories on left.
Part 1 of 2-part PANORAMA.

DATE OF PICTURE _____ SOURCE OF PICTURE Moscow News, 2 Aug 1938

CLASSIFICATION OHC STATINTL

CAPTIONED BY Page 7 bottom

Approved For Release 1999/09/20 : CIA-RDP78-05867A000100270026-2

CIA (PHOTO ACCESSION NO.) 18127
Approved For Release 1999/09/20 : CIA-RDP78-05867A000100270026-2
LC# NO. 3/20
DATE 3 April 1954 C

AREA (AMS NO.) 28N
COUNTRY USSR / S. European RSFSR
PROVINCE Rostov Oblast
GEOGRAPHIC COORDINATES
MAP REFERENCE

TITLE
GIANT State Farm. School on left, workers housing on right. Part 2 of 2 part PANORAMA.

DATE OF PICTURE
SOURCE OF PICTURE Moscow News, 2 Aug 1938
CLASSIFICATION STATINTL

CAPTIONED BY OWO
Approved For Release 1999/09/20 : CIA-RDP78-05867A000100270026-2
Page 7 follows
FORM NO. 60-53 SEP 1948
VERIFIED BY

CIA (PHOTO ACCESSION NO.) 121128 LOT NO. 3 DATE 5 April 1954
Approved For Release 1999/09/20 : CIA-RDP78-05867A000100270026-2

AREA (AMS NO.) 27N COUNTRY USSR/N. EUROPEAN RSFSR PROVINCE Novgorod Oblast PEACE STARAYA RUSSA

GEOGRAPHIC COORDINATES 58 00 N 31 23 E MAP REFERENCE N15

TITLE Resort.

DATE OF PICTURE _____ SOURCE OF PICTURE Moscow News 15 Aug 1938

CLASSIFICATION 030 Page 16 Bottom STATINTL

CAPTIONED BY Approved For Release 1999/09/20 : CIA-RDP78-05867A000100270026-2

FORM NO. 60-53 SEP 1948

CIA (PHOTO ACCESSION NO.)		LOT NO.		DATE	
Approved For Release 1999/09/20 : CIA-RDP78-05867A000100270026-2		121189		April 1954 C	
AREA (AMS NO.)	COUNTRY	PROVINCE	OFFICE		
28N/USSR	S. EUROPEAN RSFSR	Stalingrad Oblast	Stalingrad		
GEOGRAPHIC COORDINATES		MAP REFERENCE			
48 45 N 44 25 E		C-File			
TITLE					
Apartment for workers.					
DATE OF PICTURE		SOURCE OF PICTURE			
—		Moscow News, 29 Aug 1938 1938			
CLASSIFICATION		STATINTL			
010		[Redacted]			
CAPTIONED BY		Page 12 center			
Approved For Release 1999/09/20 : CIA-RDP78-05867A000100270026-2		VERIFIED BY			
FORM NO. 80-53 SEP 1948		CAPTION REPORT			

121120

LOT NO.

Approved For Release 1999/09/20 : CIA-RDP78-05867A

000100270026-2

5 April 1954

C

AREA (AMS NO.)

4N

COUNTRY

USSR

PROVINCE

UKRAINIAN SSR

PLACE

Kherson

GEOGRAPHIC COORDINATES

46 40 N 32 35 E

MAP REFERENCE

C-File

TITLE

Stalin Cannery, Part 1 of 2-part PANORAMA.

DATE OF PICTURE

SOURCE OF PICTURE

Moscow News, 19 Sept 38

STATINTL

CLASSIFICATION

OUO

Page 14 bottom

CAPTIONED BY

Approved For Release 1999/09/20 : CIA-RDP78-05867A000100270026-2

FORM NO. 80-53
SEP 1948

CAPTION REPORT

CIA (PHOTO ACCESSION NO.)		LOT NO.	DATE
181101		3-29-77	5 April 1954
Approved For Release 1999/09/20 : CIA-RDP78-05867A000100270026-2			
AREA (AMS NO.)	COUNTRY	PROVINCE	PLACE
4N	USSR	UKRAINIAN SSR	Kherson
GEOGRAPHIC COORDINATES		MAP REFERENCE	
46 40N 32 35 E		e-File	
TITLE			
Stalin Cannery, Part 2 of 2 part PANORAMA			
DATE OF PICTURE		SOURCE OF PICTURE	
		Mexican News 19 Sept 38	
CLASSIFICATION		STATINTL	
OLSD		Page 14	
CAPTIONED BY		VERIFIED BY	
Approved For Release 1999/09/20 : CIA-RDP78-05867A000100270026-2			
FORM NO.			
SEP 1948 40-53	CAPTION REPORT		

CIA (PHOTO ACCESSION NO.) 121180		LOT NO. G-911	DATE 3 April 1954
Approved For Release 1999/09/20 : CIA-RDP78-05867A000100270026-2			
AREA (AMS NO.) 37N/USR	COUNTRY N. EUROPEAN RSFSR	PROVINCE IVANOVO Oblast	CITY/TOWN IVANOVA
GEOGRAPHIC COORDINATE 57 00N 40 59E		MAP REFERENCE C-File	
TITLE			
DATE OF PICTURE		SOURCE OF PICTURE	
		Moscow News 10 Oct 1938	
CLASSIFICATION		STATINTL	
010		Page 10 2nd picture on fold	
CAPTIONED BY			
Approved For Release 1999/09/20 : CIA-RDP78-05867A000100270026-2			
FORM NO. 60-53 SEP 1948		CAPTION REPORT	

181133

Approved For Release 1999/09/20 : CIA-RDP78-05867A000100270026-2

LOT NO.

22991

RDP78-05867A000100270026-2

DATE

5 April 1954

✓

AREA (AMS NO.)

37N/ USSR/ N. European R SFSR/

COUNTRY

PROVINCE

Ivanovo Oblast

PLACE

Ivanovo

GEOGRAPHIC COORDINATES

57 00N

40 59 E

MAP REFERENCE

C-File

TITLE

Apartment buildings.

DATE OF PICTURE

SOURCE OF PICTURE

Moscow News, 10 Oct 38

CLASSIFICATION

OWO

STATINTL

CAPTIONED BY

Page 11 Top center

VERIFIED BY

Approved For Release 1999/09/20 : CIA-RDP78-05867A000100270026-2

FORM NO. SEP 1948 60-53

CAPTION REPORT

CIA PHOTO ACCESSION NO. 129134
Approved For Release 1999/09/20 : CIA-RDP78-05867A000100270026-2
DATE 5 APR 1954 C

AREA (AMS NO. 1) 38N / USSR / S. EUROPEAN RSFSR / Grozny Oblast
COUNTRY EUROPEAN RSFSR / Grozny Oblast
PROVINCE Grozny
PLACE Grozny

GEOGRAPHIC COORDINATES 43 20N 45 42E
MAP REFERENCE C-File

TITLE Palace of Culture in Stalin District.

DATE OF PICTURE
SOURCE OF PICTURE Moscow News, 17 Oct 1958
STATINTL

CLASSIFICATION OWO
Page 9 top right
CAPTIONED BY Approved For Release 1999/09/20 : CIA-RDP78-05867A000100270026-2
VERIFIED BY

FORM NO. 60-53
SEP 1948
CAPTION REPORT

CIA (PHOTO ACCESSION NO.) 181135
Approved For Release 1999/09/20 : CIA-RDP78-05867A000100270026-2
LOT NO. 977
DATE 3 April 1954 C

AREA (AMS NO.) 31N
COUNTRY USSR
PROVINCE GEORGIAN SSR
PLACE Sukhumi

GEOGRAPHIC COORDINATES 43 00N 41 02E
MAP REFERENCE C-File

TITLE House of Tourist.

DATE OF PICTURE
SOURCE OF PICTURE Moscow News, 7 Nov 38

CLASSIFICATION OWO
STATINTL
CAPTIONED BY [Redacted] Page 1 top right (Photogramme)

Approved For Release 1999/09/20 : CIA-RDP78-05867A000100270026-2
FORM NO. SEP 1948 80-53

CAPTION REPORT

Release 1999/09/26 : CIA-RDP78-05867A000100270026-2

CIA (PHOTO ACCESSION NO.) **121936** LOT NO. **3-9-77** **5 April 54** ✓

AREA (ANS NO.): **4N** COUNTRY: **USSR** PROVINCE: **UKRAINIAN SSR** PLACE: **Belaya Tserkov**

GEOGRAPHIC COORDINATES: **~~30 49~~ 49 47 N 30 07 E** MAP REFERENCE: **C-File**

TITLE: **Bakery.**

DATE OF PICTURE: SOURCE OF PICTURE: **Moscow News, 7, Nov 1938**

CLASSIFICATION: **010** **STATINTL**

CAPTIONED BY: **W. J. ...** For Release 1999/09/20 : CIA-RDP78-05867A000100270026-2

CIA (PHOTO ACCESSION NO.) 121139 LOT NO. 5-971 6 April 1954 C
Approved For Release 1999/09/20 : CIA-RDP78-05867A000100270026-2

AREA (AMS NO.) N COUNTRY USSR PROVINCE _____ PLACE _____
GEOGRAPHIC COORDINATES _____ MAP REFERENCE _____

TITLE
DIAGRAM showing increase in light industry
(textiles, shoes, clothing, etc.) output.

DATE OF PICTURE _____ SOURCE OF PICTURE Moscow News 7 Nov 1938

CLASSIFICATION OUO STATINTL

CAPTIONED BY Page 29 Bottom left
OUO
Approved For Release 1999/09/20 : CIA-RDP78-05867A000100270026-2

CIA IPHOTO ACCESSION NO. 1		LOT NO.	
Approved For Release 1999/09/20 : CIA-RDP78-05867A000100270026-2		G-976	
AREA (AMS NO.)	COUNTRY	PROVINCE	DATE
39N/ USSR/ ASIATIC RSFSR/	YAKUT ASSR	YAKUTSK (No)	5 April 1954 C
GEOGRAPHIC COORDINATES		MAP REFERENCE	
62 00N 129 40 E.		C-File	
TITLE			
Sanatorium. Part 1 of 2 - part PANORAMA.			
DATE OF PICTURE		SOURCE OF PICTURE	
		Moscow News. 7 Nov 38	
CLASSIFICATION		STATINTL	
0250		[Redacted]	
CAPTIONED BY			
Face 83 bottom			
Approved For Release 1999/09/20 : CIA-RDP78-05867A000100270026-2		D.M.	
FORM NO. 50-53	SEP 1946		
CAPTION REPORT			

CIA PHOTO ACCESSION NO. 1		LOT NO.	DATE
181139		3-971	5 April 1954 C
AREA (AMS NO.)	COUNTRY	PROVINCE	PLACE
39N/ USSR/ ASIATIC RSFSR/	YAKUT ASSR	YAKUT ASSR	YAKUTSK (N)
GEOGRAPHIC COORDINATES		MAP REFERENCE	
62 00 N 129 40' E		C-File	
TITLE			
SANATORIUM, Part 2 of 2-part PANORAMA.			
DATE OF PICTURE		SOURCE OF PICTURE	
		Moscow News 7 Nov 38	
CLASSIFICATION		STATINTL	
010		Page 23 bottom	
CAPTIONED BY			
Approved For Release 1999/09/20 : CIA-RDP78-05867A000100270026-2			
FORM NO. 60-55		SEP 1948	
CAPTION REPORT			

Appr

09/09/20 : CIA-RDP78-05867A000100270026-2

DATE 5 1938

121140

LOT NO. G-97

PROVINCE TOMSK DIST C-FILE

ASIA
UNIVERSITY

COUNTRY ASIA
84 58 E

TOMSK UNIVERSITY

STATINTL

Nov 1938



am-

REPORT CAPT 100270026-254

200

shabar

CIA (PHOTO ACCESSION NO.)		LOT NO.		DATE	
121141		921		E 1002612 54	
AREA (Approved For Release 1999/09/20 : CIA-RDP78-05867A0001002612 54)		COUNTRY		PROVINCE	
49 N / USSR / Asiatic RSFSR		Khabarovsk Krai		Khabarovsk	
GEOGRAPHIC COORDINATES		MAP REFERENCE			
48 30 N 135 06 E		C-File			
TITLE					
Marx Street.					
DATE OF PICTURE		SOURCE OF PICTURE			
		Moscow News, 12 Dec 1938			
		[REDACTED]			
CLASSIFICATION		STATINTL			
OWO		Page 11 Bottom Left			
CAPTIONED BY		VERIFIED BY			
WJW		M			
FORM NO. Approved For Release 1999/09/20 : CIA-RDP78-05867A000100270026-2					
SEP 1944 CAPTION REPORT					

CIA PHOTO ACCESSION NO. 1

121142

LOT NO.

G-8290

DATE

5 APRIL 1954

AREA (ANS NO.) 27 MOSRIN, EUROPEAN RSFSR / PROVINCE MOSCOW OBLAST / PLACE MOSCOW

GEOGRAPHIC COORDINATES 55:45 N 37:35 E

MAP REFERENCE

C-FILE

TITLE NEW INTER-CONTINENTAL EXPRESS TRAIN ABOUT TO LEAVE FOR DIRECT TRIP TO PEIPING.

25X1C

DATE OF PICTURE 1954

SOURCE

CLASSIFICATION CONF.

CAPTIONED BY [Signature]

VERIFIED BY

FORM NO. 10 SEP 1948 Approved For Release 1999/09/20 : CIA-RDP78-05867A000100270026-2

CAPTION REPORT

CIA PHOTO ACCESSION NO. 1
131143
LOT NO. 8577
Approved For Release 1999/09/20 : CIA-RDP78-05867A000100270026-2

AREA (AMS NO.) 66
COUNTRY NIGERIA
PROVINCE 9
PLACE KANO

GEOGRAPHIC COORDINATES 12 00 N 08 30 E
TITLE C.F.E.

AIRPORT.

25X1C
[REDACTED]

DATE OF PICTURE

CLASSIFICATION C

CAPTIONED BY [Signature]
Approved For Release 1999/09/20 : CIA-RDP78-05867A000100270026-2

FORM NO. 40-53
SEP 1949

CAPTION REPORT

CIA-IPHOA Approved For Release 1999/09/20 : CIA-RDP78-05867A000100270026-2

121145 COUNTRY NIGERIA PROVINCE PLACE KANO

GEOGRAPHIC COORDINATES 12 00 N 08 30 E MAP REFERENCE FILE

TITLE


AIRPORT.

25X1C

DATE OF PICTURE

CLASSIFICATION CAPTION Approved For Release 1999/09/20 : CIA-RDP78-05867A000100270026-2

FORM NO SEP 1949 40-53 CAPTION REPORT

Approved For Release 1999/09/20 : CIA-RDP78-05867A000100270026-2		DATE	1962.5.1	(C)
AREA (AMS NO.)	121146	COUNTRY	GG NIGERIA	PROVINCE
GEOGRAPHIC COORDINATES		MAP REFERENCE		
12 00 N 05 30 E		C FILE		
TITLE				
ROAD INTO CITY. GATE IN OLD CITY WALL.				
25X1C				
DATE OF PICTURE				
CLASSIFICATION	(C)			
Approved For Release 1999/09/20 : CIA-RDP78-05867A000100270026-2		CAPTION REPORT		
FORM NO. 60-53	SEP 1948			

CIA PHOTO ACCESSION NO. 1		LOT NO.	DATE
121147		620645	24 MARCH 1954
Approved For Release 1999/09/20 : CIA-RDP78-05867A000100270026-2			
AREA (AMS NO.)	COUNTRY	PROVINCE	PLACE
4N	USSR	UKRAINIAN SSR.	KHARKOV U
GEOGRAPHIC COORDINATES		MAP REFERENCE	
50:00N-36:15E		C-FILE.	
TITLE			
SQUARE IN FRONT OF RAILROAD			
STATION.			
DATE OF PICTURE		SOURCE OF PICTURE	
		MINNEAPOLIS SUNDAY TRIBUNE, 28 FEB. 1954	
		STATINTL PICTURE MAG. P. 12, TOP LEFT	
CLASSIFICATION			
O U O			
APPROVED BY			
[Signature]			
Approved For Release 1999/09/20 : CIA-RDP78-05867A000100270026-2			
FORM NO. 50-53 SEP 1948			
CAPTION REPORT			

CIA PHOTO ACCESSION NO. 121148	LOT NO. 65645	DATE 24 MARCH, 1954
AREA (AMS NO.) 4N	COUNTRY USSR	PROVINCE UKRAINIAN SSR
GEOGRAPHIC COORDINATES 46:28N - 35:44E		MAP REFERENCE [C] FILE
TITLE KEROSENE PEDDLER AND WOMEN BUYERS COLLECTIVE FARM VILLAGE NEAR ODESSA.		
DATE OF PICTURE	SOURCE OF PICTURE MINNEAPOLIS SUNDAY TRIBUNE, 28 FEB, 1954	
CLASSIFICATION OUO	STATINTL PICTURE MAG. P. 12-18 TOP CENTER	
CAPTURED BY H. Grew	DEVELOPED BY M-	
FORM NO. SEP 1946 60-53	Approved For Release 1999/09/20 : CIA-RDP78-05867A000100270026-2 CAPTION REPORT	

CIA PHOTO ACCESSION NO. 151124		LOT NO. 61645	DATE 24 MARCH 1954
Approved For Release 1999/09/26 : CIA-RDP78-05867A000100270026-2			
AREA LAWS NO. 1	COUNTRY	PROVINCE	PLACE
31N/USSE	GEORGIAN SSR.		GORI C
GEOGRAPHIC COORDINATES		MAP REFERENCE	
41:58N-9407E		C-FILE	
TITLE			
HOME.			
DATE OF PICTURE		SOURCE OF PICTURE	
		MINNEAPOLIS SUNDAY TRIBUNE, 28 FEB. 1954	
CLASSIFICATION		PICTURE MAG. P.13 BOTTOM RIGHT	
STATINTL			
CAPTIONED BY			
Approved For Release 1999/09/20 : CIA-RDP78-05867A000100270026-2			
FORM NO. 60-58 SEP 1948	CAPTION REPORT		

Approved For Release 1999/09/20 : CIA-RDP78-05867A000100270026-2

121150

DATE

March 1944

D-1270

AREA TAMS NO. 1

COUNTRY

POLAND

PROVINCE

LUBLIN

PLACE

ZAMOSK

GEOGRAPHIC COORDINATES

2355 M

MAP REFERENCE

CVLS

50 43 N 23 15 E

TITLE

Town Hall in foreground.

25X1C

DATE OF PICTURE

1943

SO.



R-2-A-16

CLASSIFICATION

Approved For Release 1999/09/20 : CIA-RDP78-05867A000100270026-2

VERIFIED BY

AM

78-05867A000100270026-2

FORM NO. 80-53
SEP 1948

CAPTION REPORT

CIA-IPHA Approved For Release 1999/09/20 : CIA-RDP78-05867A000100270026-2 121151		LOT NO 1999/09/20	DATE Mar '54
AREA (AMS NO.) 2355 M	COUNTRY POLAND	PROVINCE LUBLIN	PLACE ZAMOSC
GEOGRAPHIC COORDINATES 50 43 N 23 15 E		MAP REFERENCE N15	
TITLE Town Hall and Square			
25X1C			
DATE OF PICTURE 1943	SOURCE [REDACTED]	Roll 2 - # 13	
CLASSIFICATION Conf.		VERIFIED BY [REDACTED]	
CAPTION Approved For Release 1999/09/20 : CIA-RDP78-05867A000100270026-2			
FORM NO. 60-53 SEP 1948			
CAPTION REPORT			



Approved For Release 1999/09/20 : CIA-RDP78-05867A000100270026-2		DATE	March 1954
AREA TAMS NO. 1	121152	PROVINCE	LUBLIN
COUNTRY	POLAND	PLACE	ZAMOSC
GEOGRAPHIC COORDINATES		MAP REFERENCE	
23.55M 50 43 N 23 15 E		NIS	
TITLE Town Hall Square in foreground.			
DATE OF PICTURE		25X1C	
1943		Roll 2 # 2	
CLASSIFICATION		VERIFIED BY	
Approved For Release 1999/09/20 : CIA-RDP78-05867A000100270026-2		[Signature]	
FORM NO. 60-53 SEP 1948			
CAPTION REPORT			

Approved For Release 1999/09/20 : CIA-RDP78-05867A000100270026-2

CIA (PHOTO ACCESSION NO.) 121153		DATE 1943	
AREA TAMS NO. 1 23 55 N	COUNTRY POLAND	PROVINCE LUBLIN	PLACE ZAMASC
GEOGRAPHIC COORDINATES 50 43 N 23 15 E		MAP REFERENCE N15	
TITLE Town Hall and Square in foreground.			
DATE OF PICTURE 1943		SOURCE 0 [REDACTED]	
CLASSIFICATION [REDACTED]		VERIFIED BY [REDACTED]	
CAPTIONED BY [REDACTED]			
FORM NO. 1000 80-53			

CAPTION REPORT

Approved For Release 1999/09/20 : CIA-RDP78-05867A000100270026-2

CIA PHOTO RECEIVED FOR RELEASE 1999/09/20 : CIA-RDP78-05867A0001000270026-2 121154		DATE March '54
AREA LAWS NO. 1 2,3,5,5 M	COUNTRY POLAND	PROVINCE LUBLIN
GEOGRAPHIC COORDINATES 50 43 N 23 15 E		PLACE ZAMOSC
TITLE Railroad station yards.		
25X1C		
DATE OF PICTURE 1943	SOURCE 	Roll 2 #14
CLASSIFICATION Approved For Release 1999/09/20 : CIA-RDP78-05867A0001000270026-2		VERIFIED BY 
FORM NO. 60-53 FEB 1948		

CAPTION REPORT

Approved For Release 1999/09/20 : CIA-RDP78-05867A000100270026-7 CTA PHOTO ACCESSION NO. 121155		DATE MARCH 54
AREA (AMS NO.) 2355M	COUNTRY POLAND	PROVINCE LUBLIN
GEOGRAPHIC COORDINATES 50 43 N 23 15 E		PLACE ZAMOSC
MAP REFERENCE NIS		
TITLE MILITARY FORTIFICATION.		
DATE OF PICTURE 1943		
SCALE OF 25X1C		
CLASSIFICATION CONFIDENTIAL		
Approved For Release 1999/09/20 : CIA-RDP78-05867A000100270026-7 CAPTIONED BY [Signature]		VERIFIED BY [Signature]
FORM NO. 60-53		

CAPTION REPORT

Approved For Release 1999/09/20 : CIA-RDP78-05867A000100270026-2

CIA PHOTO ACCESSION NO. 121157		DATE 25 MARCH 1951	
AREA (AMS NO. 1) 2355 M	COUNTRY RENE POLAND	PROVINCE LUBLIN	PLACE ZAMOSC
GEOGRAPHIC COORDINATES 50 43 N 23 15 E		MAP REFERENCE NIS	
TITLE Theater			
SIGN on door: Peoples House of Parliament [SEMA]			
DATE OF PICTURE 1953	1953	1954	25X1C
CLASSIFICATION CONFIDENTIAL			
APPROVED BY 128		CAPTIONED BY BM	
Approved For Release 1999/09/20 : CIA-RDP78-05867A000100270026-2		FORM NO. 40-53	

CAPTION REPORT

Approved For Release 1999/09/20 : CIA-RDP78-05867A000100270026-2

CIA PHOTO ACCESSION NO. 121158		DATE 23 MARCH 1954	
AREA (AMS NO.) 2355M	COUNTRY POLAND	PROVINCE LUBLIN	PLACE ZAMOSC
GEOGRAPHIC COORDINATES 50 43 N 23 15 E		MAP REFERENCE NIS	
TITLE			
DATE OF PICTURE 1943		SERIES OF 25X1C	
CLASSIFICATION CONFIDENTIAL			
APPROVED BY TEB		VERIFIED BY [Signature]	
Approved For Release 1999/09/20 : CIA-RDP78-05867A000100270026-2			
FORM NO. 60-53			



R-1#9

CAPTION REPORT