



25X6

Approved For Release 1999/09/20 : CIA-RDP78-05867A000100270006-4

Approved For Release 1999/09/20 : CIA-RDP78-05867A000100270006-4

CIA (PHOTO ACCESSION NO.)		LOT NO.	
Approved For Release 1999/09/20 : CIA-RDP78-05867A000100270006-4		15 March 54	
AREA (AMS NO.)	COUNTRY	PROVINCE	PLACE
11M	DENMARK		C
GEOGRAPHIC COORDINATES		MAP REFERENCE	
TITLE			
AERIAL GUN CAMERA ASSEMBLY USED BY DANISH AIR FORCE. CAMERA WITH HOUSING DEVICE AND SOLENOID SUPPORT SUPPLIED BY ROBOT BERNING COMPANY OF DUSSELDORF, GERMANY. DANISH FIRM MANUFACTURES OTHER PARTS.			
DATE OF PICTURE			
1953			25X1A
CLASSIFICATION			
C			
CAPTIONED BY		VERIFIED BY	
MAK			
Approved For Release 1999/09/20 : CIA-RDP78-05867A000100270006-4			
FORM NO. 60-53	SEP 1946		
CAPTION REPORT			

CIA (PHOTO ACCESSION NO.)		LOT NO.		DATE	
Approved For Release 1999/09/20 : CIA-RDP78-05867A000100270006-4		5-507		13 MAR. 1953	
AREA (AMS NO.)	COUNTRY	PROVINCE	PLACE		
8255M	POLAND	LESZYŃ	LIDZBARK WARMINSKI		
GEOGRAPHIC COORDINATES			MAP REFERENCE		
54 08 N 20 35 E			NIS		
TITLE					
CASTLE.					
DATE OF PICTURE		SOURCE OF PICTURE			
—		CARONA ZABYKOW, Rak 6, WARSZAWA, 1953, No. 2 (30).			
CLASSIFICATION					
Official Use Only					
CAPTIONED BY			VERIFIED BY		
Approved For Release 1999/09/20 : CIA-RDP78-05867A000100270006-4			P-68 Top Alt Ryc 62		
FORM NO. 60-53 SEP 1948					
CAPTION REPORT					

Approved For Release 1999/09/20 : CIA-RDP78-05867A000100270006-4

CIA (PHOTO ACCESSION NO.)		LOT NO.		DATE	
8255M		POLAND		13 MAR. 54	
GEOGRAPHIC COORDINATES		PROVINCE		PLACE	
53 22 N 20 26 E		OLSETYN		KIDZICA	
TITLE		MAP REFERENCE			
CASTLE.		NES			
DATE OF PICTURE		SOURCE OF PICTURE			
—		SCHRONIA ZABYTKOW, Rak 6, WARSZAWA, 1953, No. 1 (20)			
CLASSIFICATION		P-64			
Official Use Only		bot left			
CAPTIONED BY		VERIFIED BY		Rye 63	
Approved For Release 1999/09/20 : CIA-RDP78-05867A000100270006-4					
FORM NO. 1 SEP 1948 60-53		CAPTION REPORT			

CIA (PHOTO ACCESSION NO.)		LOT NO.		DATE	
Approved For Release 1999/09/20 : CIA-RDP78-05867A000100270006-4		2-557		15 MAR 54	
AREA (AMS NO.)	COUNTRY	PROVINCE	PLACE		
8855M	POLAND	OLSETYN	LIDZBARK		
GEOGRAPHIC COORDINATES			MAP REFERENCE		
53 16 N 19 49 E			NIS		
TITLE					
GATEWAY FROM TOWN SIDE.					
DATE OF PICTURE		SOURCE OF PICTURE			
—		OCHRONA ZABYTKOW, ROK 6, WARSZAWA, 1953, No. 1 (20)			
CLASSIFICATION					
OFFICIAL USE ONLY <span style="float: right;">00-118 p. 65</span>					
CAPTIONED BY <span style="float: right;">Bot site</span>					
Approved For Release 1999/09/20 : CIA-RDP78-05867A000100270006-4			VERIFIED BY		
FORM NO. 10-53			SEP 1948		

CAPTION REPORT

CIA (PHOTO ACCESSION NO.)		LOT NO.		DATE	
Approved For Release 1999/09/20 : CIA-RDP78-05867A000100270006-4					
AREA (AMS NO.)	COUNTRY	PROVINCE	PLACE	18 MAR 54	
8255M	POLAND	OLSZTYN	PASLEK	✓	
GEOGRAPHIC COORDINATES		MAP REFERENCE			
54 04N 19 40E		NIS			
TITLE					
TOWN HALL.					
DATE OF PICTURE		SOURCE OF PICTURE			
—		JERONA ZABYKOW, Rok 6, WARSZAWA, 1953, No. 1(20)			
CLASSIFICATION					
Official Use Only					
CAPTIONED BY			VERIFIED BY		
[Signature]			[Signature]		
Approved For Release 1999/09/20 : CIA-RDP78-05867A000100270006-4					
FORM NO. 80-53 SEP 1948					
CAPTION REPORT					

CIA (PHOTO ACCESSION NO.)		LOT NO.		DATE	
Approved For Release 1999/09/20 : CIA-RDP78-05867A000100270006-4		G-557		15 Mar. 54	
AREA (AMS 5130-12)	COUNTRY	PROVINCE	PLACE		
8255 M	POLAND	OLSKTYN	PRZEMARK		
GEOGRAPHIC COORDINATES		MAP REFERENCE			
53 52 N 19 30 E		NIS			
TITLE					
WATCH TOWER.					
DATE OF PICTURE		SOURCE OF PICTURE			
—		OCHRONA ZABYTKOW, ROK 6, WARSZAWA, 1953, No. 1 (20)			
CLASSIFICATION		P-66			
Official Use Only		Bot			
CAPTIONED BY		APPROVED BY		68469	
Approved For Release 1999/09/20 : CIA-RDP78-05867A000100270006-4		68469			
FORM NO. 60-53 SEP 1948		CAPTION REPORT			



Approved For Release 1999/09/20 : CIA-RDP78-05867A000100270006-4

CIA (PHOTO ACCESSION NO.) <b>119013</b>		LOT NO.	DATE <b>15 MARCH 64</b>
AREA (AND NO.) <b>P255M</b>	COUNTRY <b>POLAND</b>	PROVINCE <b>PODSKIE</b>	PLACE <b>MARAG</b>
GEOGRAPHIC COORDINATES <b>53 55 N 19 56 E</b>		MAP REFERENCE	
TITLE <b>TOWN HALL.</b>			
DATE OF PICTURE <b>—</b>		SOURCE OF PICTURE <b>ANNA ZABYTKOW, Rak 6, WARSZAWA, 1953, No. 1 (20)</b>	
CLASSIFICATION <b>Official Use Only</b>		<b>P-66</b>	
CAPTIONED BY <b>SB</b>		<b>TOP</b>	
FORM NO. 80-10 SEP 1948		Approved For Release 1999/09/20 : CIA-RDP78-05867A000100270006-4	

CAPTION REPORT

CIA PHOTO ACCESSION NO. 119014		LOT NO. 63	DATE
Approved For Release 1999/09/20 : CIA-RDP78-05867A000100270006-4			
AREA	COUNTRY	PROVINCE	CITY
660M	RUMANIA	BUCEGI	BUCHAREST
GEOGRAPHIC COORDINATES		MAP REFERENCE	
44 25N 26 06E		C-FILE	
TITLE "AUGUST 23" PLANT TRAILER TRUCK, MADE AT			
DATE OF PICTURE		SOURCE OF PICTURE	
		ROMANIAN NEWS, 28 OCT. 1953	
CLASSIFICATION [P-1 TOP]			
CAPTIONED BY		VERIFIED BY	
Approved For Release 1999/09/20		CIA-RDP78-05867A000100270006-4	
FORM NO. 1 SEP 1948			
CAPTION REPORT			

CIA PHOTO ACCESSION NO. <b>119015</b>		LOT NO. <b>38</b>	DATE <b>1953</b>
AREA <b>Approved For Release 1999/08/20 : CIA-RDP78-05867A000100270006-4</b>			
<b>00011</b>	COUNTRY <b>RUMANIA</b>	PROVINCE <b>MUCEGI</b>	PLACE <b>BRASOV</b>
GEOGRAPHIC COORDINATES <b>45 38N 25 34E</b>		MAP REFERENCE <b>P - FILE</b>	
TITLE <b>HOUSING PROJECT FOR RAILROAD WORKERS.</b>			
DATE OF PICTURE _____			
SOURCE OF PICTURE <b>RUMANIAN NEWS, 28 Oct. 1953</b>			
CLASSIFICATION <b>[P-2 TOP]</b>			
CAPTIONED BY _____			
FORM NO. <b>Approved For Release 1999/09/20</b>		VERIFIED BY <b>CIA-RDP78-05867A000100270006-4</b>	
SEP 1948			
CAPTION REPORT			

CIA (PHOTO ACCESSION NO.)		LOT NO.	
110016		509709	
Approved For Release 1999/09/20 : CIA-RDP78-05867A000100270006-4			
AREA NAME NO.	COUNTRY	PROVINCE	CITY
060M	ROMANIA	BUCEGI	BUCHAREST
GEOGRAPHIC COORDINATES		MAP REFERENCE	
44 25N 26 06E		C- FILE	
TITLE			
APARTMENTS FOR RAILROAD WORKERS.			
DATE OF PICTURE		SOURCE OF PICTURE	
		ROMANIAN NEWS, 28 OCT. 1953	
CLASSIFICATION			
P-2 BOTTOM			
CAPTIONED BY		VERIFIED BY	
Approved For Release 1999/09/20 : CIA-RDP78-05867A000100270006-4			
FORM NO. 80-53 SEP 1948			
CAPTION REPORT			

Approved For Release 1999/09/20 : CIA-RDP78-05867A000100270006-4

CIA (PHOTO ACCESSION NO.) <b>119017</b>		LOT NO.	DATE
AREA (AMS NO.) <b>360M</b>		COUNTRY <b>ROMANIA</b>	PROVINCE <b>MURES</b>
GEOGRAPHIC COORDINATES		MAP REFERENCE	
TITLE <b>RED LAKE IN BURGULUI MOUNTAINS.</b>			
DATE OF PICTURE		SOURCE OF PICTURE <b>ROMANIAN NEWS, 28 Oct. 1953</b>	
CLASSIFICATION <b>[P-3 BOTTOM RIGHT]</b>			
CAPTIONED BY		VERIFIED BY	
FORM NO. 80-53 SEP 1948		Approved For Release 1999/09/20 : CIA-RDP78-05867A000100270006-4	
CAPTION REPORT			

CIA PHOTO ACCESSION NO. <b>119018</b>		LOT NO. <b>6</b>	DATE
Approved For Release 1999/09/20 : CIA-RDP78-05867A000100270006-4			
AREA <b>560M</b>	COUNTRY <b>RUMANIA</b>	PROVINCE <b>OLT</b>	PLACE
GEOGRAPHIC COORDINATES		MAP REFERENCE	
TITLE <b>OLT VALLEY NEAR CALIMANESTI.</b>			
DATE OF PICTURE	SOURCE OF PICTURE <b>ROMANIAN NEWS, 28 OCT. 1953</b>		
CLASSIFICATION	<b>[P-3 TOP]</b>		
CAPTIONED BY	VERIFIED BY		
FORM NO. <b>Approved For Release 1999/09/20 : CIA-RDP78-05867A000100270006-4</b>			
SEP 1948			
CAPTION REPORT			

CIA PHOTO ACCESSION NO. 119012		LOT NO. 5	DATE
Approved For Release 1999/09/20 : CIA-RDP78-05867A000100270006-4			
AREA (LAT. & LONG.)	COUNTRY	PROVINCE	PLACE
4N	USSR	UKRAINIAN SSR	KADIYEVKA
GEOGRAPHIC COORDINATES		MAP REFERENCE	
48 34 N 38 40 E		C FILE	
TITLE			
MINEWORKERS' PALACE OF CULTURE			
DATE OF PICTURE		SOURCE OF PICTURE	
		SOVIET WEEKLY, 10 DEC. 53.	
CLASSIFICATION			
[P-5 BOTTOM]			
CAPTIONED BY		VERIFIED BY	
W. E. ...			
FORM NO. 1048 SEP 1948			
Approved For Release 1999/09/20 : CIA-RDP78-05867A000100270006-4			
CAPTION REPORT			

PHOTO ACCESSION NO. 110020		LOT NO. 0073		APPROVED FOR RELEASE 1999/08/20 : CIA-RDP78-05867A000100270006-4	
AREA FILE NO. 4N	COUNTRY USSR	PROVINCE UKRAINIAN SSR	PLACE KRIVOI ROG	C	
GEOGRAPHIC COORDINATES 47 54N 33 21E		MAP REFERENCE C - FILE			
TITLE KARL MARX AVENUE.					
DATE OF PICTURE		SOURCE OF PICTURE			
		SOVIET WEEKLY, 10 DEC. 1953			
CLASSIFICATION		[P-6 NO LEFT]			
CAPTIONED BY					
FORM NO. 10-53		APPROVED FOR RELEASE 1999/09/20		CIA-RDP78-05867A000100270006-4	
SEP 1948					
CAPTION REPORT					



CIA (PHOTO ACCESSION NO.)		LOT NO.	
April 1988 For Release 1999/09/20		CIA-RDP78-05867A000100270006-4	
AREA (AMS NO.)	COUNTRY	PROVINCE	PLACE
4N	USSR	UKRAINIAN SSR	KRIVOI ROG
GEOGRAPHIC COORDINATES		MAP REFERENCE	
47 54N 33 21E		C-FILE	
TITLE			
DAY NURSERY AT IRON AND STEEL PLANT.			
DATE OF PICTURE		SOURCE OF PICTURE	
—		SOVIET WEEKLY, 10 DEC 1953	
CLASSIFICATION			
[P-9 TOP LEFT] USO			
CAPTIONED BY		VERIFIED BY	
D. E.		—	
FORM NO. 60-53		Approved For Release 1999/09/20 : CIA-RDP78-05867A000100270006-4	
SEP 1948			

CAPTION REPORT

CIA (PHOTO ACCESSION NO.)		LOT NO.	
119022			
Approved For Release 1999/09/20 : CIA-RDP78-05867A000100270006-4			
AREA (AND NO.)	COUNTRY	CITY	STATE
27 USSR / EUROPEAN RSFSR		MOSCOW	ORLANSKAYA
GEOGRAPHIC COORDINATES		MAP REFERENCE	
55 45N 37 35E		C - FILE	
TITLE			
INSTITUTE OF NUTRITION.			
BIOCHEMICAL LABORATORY.			
DATE OF PICTURE		SOURCE OF PICTURE	
—		SOVIET WEEKLY, 10 DEC 1953	
CLASSIFICATION			
[P-8 TOP LEFT]			
CAPTIONED BY			
FORM NO. 60-53		VERIFIED BY	
SEP 1948			
Approved For Release 1999/09/20 : CIA-RDP78-05867A000100270006-4			
CAPTION REPORT			

CIA PHOTO ACCESSION NO. 1 <b>119023</b>		LOT NO. <b>6</b>	DATE <b>1957</b>	Approved For Release 1999/09/20 : CIA-RDP78-05867A000100270006-4	
AREA (SIC NO.) <b>3IN</b>	COUNTRY <b>USSR</b>	PROVINCE <b>GEORGIAN SSR</b>	PLACE <b>HAKVI</b>		
GEOGRAPHIC COORDINATES <b>41 44N 41 44E</b>		MAP REFERENCE <b>P-FILE</b>			
TITLE <b>DRYING ROOM OF HAKVIN TEA PLANTATION.</b>					
DATE OF PICTURE <b>---</b>		SOURCE OF PICTURE <b>SOVIET WEEKLY 10 DEC 1957</b>			
CLASSIFICATION <b>[D-12 Bottom]</b>					
CAPTIONED BY <b>L.E.</b>		VERIFIED BY <b>[Signature]</b>			
FORM NO. 10 SEP 1948		Approved For Release 1999/09/20 : CIA-RDP78-05867A000100270006-4			
CAPTION REPORT					

CIA PHOTO ACCESSION NO. <b>119024</b>		LOT NO. <b>600</b>	DATE <b>APR 1954</b>
Approved For Release 1999/09/20 : CIA-RDP78-05867A000100270006-4			
AREA <b>4N</b>	COUNTRY <b>USSR</b>	PROVINCE <b>UKRAINIAN SSR</b>	PLACE <b>KRIVOI ROG</b>
GEOGRAPHIC COORDINATES <b>47 54N 33 21E</b>		MAP REFERENCE <b>C-FILE</b>	
TITLE <b>MINING INSTITUTE.</b>			
DATE OF PICTURE <b>—</b>	SOURCE OF PICTURE <b>SOVIET WEEKLY, 10 DEC. 1953</b>		
CLASSIFICATION <b>[P-6 TOP RIGHT]</b>			
CAPTIONED BY			
FORM NO. <b>Approved For Release 1999/09/20</b>		VERIFIED BY <b>CIA-RDP78-05867A000100270006-4</b>	
SEP 1948			
CAPTION REPORT			

CIA PHOTO ACCESSION NO. 119025 LOT NO. 6 DATE 1953  
Approved For Release 1999/09/28 : CIA-RDP78-05867A000100270006-4

AREA FILE NO. 4N COUNTRY USSR PROVINCE UKRAINIAN SSR PLACE KRIVOI ROG

GEOGRAPHIC COORDINATES 47.54N 33.21E MAP REFERENCE C-FILE

TITLE  
SECONDARY SCHOOL.

DATE OF PICTURE SOURCE OF PICTURE  
SOVIET WEEKLY, 10 DEC 1953

CLASSIFICATION [P-6 CENTER LEFT]

CAPTIONED BY VERIFIED BY  
Approved For Release 1999/09/20 : CIA-RDP78-05867A000100270006-4

FORM NO. 80-53  
SEP 1948

CAPTION REPORT

CIA PHOTO ACCESSION #		LOT NO.	DATE
119026		596	1953
Approved For Release 1999/09/20 : CIA-RDP78-05867A000100270006-4			
AREA	COUNTRY	PROVINCE	PLACE
32 37M	HUNGARY	EST	BUDAPEST
GEOGRAPHIC COORDINATES		MAP REFERENCE	
47 30N 19 05E		C - FILE	
TITLE			
TRACTOR.			
DATE OF PICTURE	25X1C		
	[REDACTED]		
CLASSIFICATION	8 SEPT. 53		
CAPTIONED BY			
FORM NO. 1 SEP 1948	VERIFIED BY		Approved For Release 1999/09/20 : CIA-RDP78-05867A000100270006-4
CAPTION REPORT			



CIA PHOTO ACCESSION NO. <b>119028</b>		LOT NO.		DATE	
AREA - <b>260M</b>		COUNTRY - <b>RUMANIA</b>		PROVINCE - <b>PRUT</b>	
GEOGRAPHIC COORDINATES <b>46 28N 26 29E</b>		MAP REFERENCE		PLACE - <b>MOINESTI</b>	
TITLE <b>OIL FIELD</b>					
DATE OF PICTURE					
SOURCE OF PICTURE <b>ROMANIAN NEWS, 9 DEC. 1953</b>					
CLASSIFICATION <b>CONFIDENTIAL</b>					
CAPTIONED BY <b>D. E. KLINEPETER</b>					
VERIFIED BY					
FORM NO. 10 SEP 1948					

Approved For Release 1999/09/20 : CIA-RDP78-05867A000100270006-4

CAPTION REPORT



CIA PHOTO ACCESSION NO. 119029

Approved For Release 1999/09/20 : CIA-RDP78-05867A000100270006-4

AREA - COUNTY: ROMANIA PROVINCE: SUCEAVA PLACE: (1)

GEOGRAPHIC COORDINATES: MAP REFERENCE:

TITLE: SUCEVA MOUNTAINS, CARBOVA RANGE

DATE OF PICTURE: SOURCE OF PICTURE: ROMANIAN NEWS, 9 DEC. 1953

CLASSIFICATION: [P-4 TOP SECRET] CAPTIONED BY:


FORM NO. 1046 Approved For Release 1999/09/20 : CIA-RDP78-05867A000100270006-4

CAPTION REPORT

CIA PHOTO ACCESSION NO. 1		LOT NO.	DATE
118039			
Approved For Release 1999/09/20 : CIA-RDP78-05867A000100270006-4			
AREA (LANS NO.)	COUNTRY	PROVINCE	PLACE
6607	ROMANIA	BUSEGI	
GEOGRAPHIC COORDINATES		MAP REFERENCE	
TITLE			
SHEEP FOLD IN BUSEGI MOUNTAINS			
DATE OF PICTURE		SOURCE OF PICTURE	
		ROMANIAN NEWS, 9 DEC. 1953	
CLASSIFICATION			
[P-4 TOP LEFT]			
CAPTIONED BY			
FORM NO. 1048 60-95		VERIFIED BY	
Approved For Release 1999/09/20		CIA-RDP78-05867A000100270006-4	

CAPTION REPORT

CIA (PHOTO ACCESSION NO.)		LOT NO.		DATE	
119032		G-13		2000	
Approved For Release 1999/09/20 : CIA-RDP78-05867A000100270006-4 ☒					
AREA	ESIK	TURKEY	PROVINCE	HATAY	PLACE
GEOGRAPHIC COORDINATES			MAP REFERENCE		
36:50N 30:42E			C-FILE		
TITLE					
ANCIENT GREEK MONASTERY					
DATE OF PICTURE		SOURCE OF PICTURE		25X1C	
1953					
CLASSIFICATION					
CAPTIONED BY			VERIFIED BY		
FORM NO. 104 SEP 1946					
Approved For Release 1999/09/20 : CIA-RDP78-05867A000100270006-4					
CAPTION REPORT					

CIA PHOTO ACCESSION NO. <b>119023</b>		LOT NO.	DATE
Approved For Release 1999/09/20 : CIA-RDP78-05867A000100270006-4			
AREA (AND NO.) <b>851K</b>	COUNTRY <b>TURKEY</b>	PROVINCE <b>HATAY</b>	PLACE <b>ANTAKYA</b>
GEOGRAPHIC COORDINATES <b>36:50N 30:42E</b>		MAP REFERENCE <b>C-FILE</b>	
TITLE <b>ANCIENT GREEK MONASTERY</b>			
DATE OF PICTURE <b>1953</b>	SOURCE OF PICTURE <b>25X1C</b> 		
CLASSIFICATION <b>C</b>			
CAPTIONED BY <b>Sed</b>		VERIFIED BY	
Approved For Release 1999/09/20 : CIA-RDP78-05867A000100270006-4			
FORM NO. 60-53 SEP 1948			
CAPTION REPORT			

CIA PHOTO ACCESSION NO. <b>119034</b>		LOT NO.	DATE
Approved For Release 1999/09/20 : CIA-RDP78-05867A000100270006-4			
AREA (ARS NO.)	COUNTRY	PROVINCE	PLACE
<b>851N</b>	<b>TURKEY</b>	<b>HATAY</b>	<b>ANTAKYA</b>
GEOGRAPHIC COORDINATES		MAP REFERENCE	
<b>36:50N 30:42E</b>		<b>C-FILE</b>	
TITLE			
<b>ANCIENT GREEK MONASTERY</b>			
DATE OF PICTURE		SOURCE OF PICTURE	
<b>1963</b>		<b>25X1C</b>	
CLASSIFICATION			
CAPTIONED BY		VERIFIED BY	
Approved For Release 1999/09/20 : CIA-RDP78-05867A000100270006-4			
FORM NO. 1 SEP 1948 60-53			
CAPTION REPORT			

CIA (PHOTO ACCESSION NO.) <b>119035</b>		LOT NO.	DATE
AREA (AREA) <b>312K</b>		COUNTRY <b>LEBANON</b>	PROVINCE <b>MOUNT LEBANON</b>
GEOGRAPHIC COORDINATES <b>33:53 N 36:30 E</b>		MAP REFERENCE <b>C-FILE</b>	
TITLE <b>New CONSTRUCTION.</b>			
DATE OF PICTURE <b>1953</b>		SOURCE OF PICTURE <b>25X1C</b>	
CLASSIFICATION <b>0</b>			
CAPTIONED BY <b>[Signature]</b>		VERIFIED BY	
FORM NO. <b>Approved For Release 1999/09/20 : CIA-RDP78-05867A000100270006-4</b> SEP 1948 66-53 CAPTION REPORT			

CIA PHOTO ACCESSION NO. <b>119036</b>	LOT NO. <b>512</b>	DATE <b>1953</b>
AREA - <b>LEBANON</b>	PROVINCE <b>MOUNT LEBANON</b>	PLACE <b>BEIRUT</b>
GEOGRAPHIC COORDINATES <b>33:53 N 35:30 E</b>		MAP REFERENCE <b>C-FILE</b>
TITLE <b>STREET SCENE BUSES.</b>		
DATE OF PICTURE <b>1953</b>	SOURCE OF PICTURE <b>25X1C</b>	
CLASSIFICATION <b>C</b>		
CAPTIONED BY <b>[Signature]</b>		VERIFIED BY
FORM NO. <b>Approved For Release 1999/09/20 : CIA-RDP78-05867A000100270006-4</b> SEP 1945 CAPTION REPORT		

CIA PHOTO ACCESSION NO.		LOT NO.		DATE	
119037		G-132		C	
AREA - Approved For Release 1999/09/20		CIA-RDP78-05867A000100270006-4		C	
312K		LEBANON		MOUNT LEBANON	
GEOGRAPHIC COORDINATES		33:53N 35:30E		MAP REFERENCE	
TITLE		STREET MARKET.		@-FILE	
DATE OF PICTURE		1953		SOURCE OF PICTURE	
				25X1C	
CLASSIFICATION		C			
CAPTIONED BY		C		VERIFIED BY	
FORM NO. 104 SEP 1964		Approved For Release 1999/09/20		CIA-RDP78-05867A000100270006-4	
CAPTION REPORT					




CIA PHOTO ACCESSION NO. <b>119038</b>		LOT NO.	DATE
AREA <b>312 K</b> Approved For Release 1999/09/20 : CIA-RDP78-05867A000100270006-4		COUNTRY <b>LEBANON</b>	PROVINCE <b>MOUNT LEBANON</b>
GEOGRAPHIC COORDINATES <b>33:53N 35:30E</b>		CITY <b>BEIRUT</b>	MAP REFERENCE <b>C-FILE</b>
TITLE <b>UNITED STATES INFORMATION SERVICE BUILDING</b>			
DATE OF PICTURE <b>1953</b>		SOURCE OF PICTURE <b>25X1C</b>	
CLASSIFICATION			
CAPTIONED BY		VERIFIED BY	
FORM NO. 104 SEP 1949		Approved For Release 1999/09/20 : CIA-RDP78-05867A000100270006-4	
CAPTION REPORT			

CIA PHOTO ACCESSION NO. <b>119039</b>		LOT NO. <b>G-133</b>	DATE <b>1953</b>
AREA <b>312 K</b>		COUNTRY <b>LEBANON</b>	PROVINCE <b>MOUNT LEBANON</b>
GEOGRAPHIC COORDINATES <b>33:53 N 35:30 E</b>		MAP REFERENCE	PLACE <b>BEIRUT</b>
TITLE <b>(UNITED STATES INFORMATION SERVICE BUILDING</b>			
DATE OF PICTURE <b>1953</b>		SOURCE OF PICTURE <b>25X1C</b>	
CLASSIFICATION			
CAPTURED BY <b>[Signature]</b>		VERIFIED BY	
FORM NO. <b>Approved For Release 1999/09/20 : CIA-RDP78-05867A000100270006-4</b>			
SEP 1945 CAPTION REPORT			




CIA PHOTO ACCESSION #		LOT NO.	DATE
119041			
Approved For Release 1999/09/20 : CIA-RDP78-05867A000100270006-4			
AREA	COUNTRY	PROVINCE	PLACE
312K	LEBANON	MOUNT LEBANON	BEIRUT
GEOGRAPHIC COORDINATES		MAP REFERENCE	
33:53N 35:30E		C-FILE	
TITLE			
PALESTINIAN ARAB REFUGEE CAMP.			
DATE OF PICTURE		SOURCE OF PICTURE	
1953		25X1C	
CLASSIFICATION			
C			
CAPTIONED BY		VERIFIED BY	
Eot.			
FORM NO. 104 SEP 1946			
Approved For Release 1999/09/20 : CIA-RDP78-05867A000100270006-4			
CAPTION REPORT			



CIA PHOTO ACCESSION NO. <b>119043</b>		LOT NO.	UNITE
AREA <i>312K</i> <b>LEBANON</b>		PROVINCE <b>MOUNT LEBANON</b>	PLACE <b>BEIRUT</b>
GEOGRAPHIC COORDINATES <b>33:53N 35:30E</b>		MAP REFERENCE <b>C-FILE</b>	
TITLE <b>ARAB REFUGEE CAMP.</b>			
<b>PALESTINIAN</b>			
DATE OF PICTURE <b>1953</b>		SOURCE OF PICTURE <b>25X1C</b>	
CLASSIFICATION <b>0</b>			
CAPTIONED BY <i>Est.</i>		VERIFIED BY	
FORM NO. 10 SEP 1946			
Approved For Release 1999/09/20 : CIA-RDP78-05867A000100270006-4 CAPTION REPORT			

Approved For Release 1999/09/20 : CIA-RDP78-05867A000100270006-4

CAPTION REPORT

CIA PHOTO ACCESSION NO. <b>119044</b>	LOT NO. <b>3-123</b>	DATE <b>15 November 1978</b>
AREA <b>312 K</b>	COUNTRY <b>LEBANON</b>	LOCATION <b>MOUNT LEBANON BEIRUT</b>
GEOGRAPHIC COORDINATES <b>33:53N 35:30E</b>		MAP REFERENCE <b>C-FILE</b>
TITLE <b>MONEY EXCHANGE CENTER</b>		
DATE OF PICTURE <b>11/15/78</b>		
SOURCE OF PICTURE <b>25X1C</b>		
CLASSIFICATION <b>P</b>		
CAPTIONED BY <b>[Signature]</b>		VERIFIED BY
FORM NO. 104-52 SEP 1968		



Approved For Release 1999/09/20 : CIA-RDP78-05867A000100270006-4



Approved For Release 1999/09/20 : CIA-RDP78-05867A000100270006-4

CAPTION REPORT



CIA PHOTO ACCESSION NO. <b>119045</b>		LOT NO.	DATE
AREA (COUNTRY) <b>312K LEBANON</b>		PROVINCE <b>MOUNT LEBANON</b>	PLACE <b>BEIRUT</b>
GEOGRAPHIC COORDINATES <b>33:53N 35:30E</b>		MAP REFERENCE <b>C-FILE</b>	
TITLE <b>MONEY CHANGER</b>			
DATE OF PICTURE <b>1258</b>		SOURCE OF PICTURE <b>25X1C</b>	
CLASSIFICATION <b>C</b>			
CAPTIONED BY		VERIFIED BY	
FORM NO. <b>Approved For Release 1999/09/20 : CIA-RDP78-05867A000100270006-4</b>			
SEP 1948			
CAPTION REPORT			



CIA PHOTO ACCESSION NO. <b>119046</b>		LOT NO. <b>5-132</b>	DATE
AREA-TASK <b>312K</b>		PROVINCE <b>LEBANON</b>	PLACE <b>BEIRUT</b>
GEOGRAPHIC COORDINATES <b>33:53N 35:30E</b>		MAP REFERENCE <b>C-FILE</b>	
TITLE <b>MONEY CHANGER.</b>			
DATE OF PICTURE <b>1953</b>	SOURCE OF PICTURE <b>25X1C</b> 		
CLASSIFICATION			
CAPTIONED BY 		VERIFIED BY	
FORM NO. <b>Approved For Release 1999/09/20 : CIA-RDP78-05867A000100270006-4</b> SEP 1948			
CAPTION REPORT			



CIA (PHOTO ACCESSION NO.) <b>119047</b>		LOT NO.	DATE
Approved For Release 1999/09/20 : CIA-RDP78-05867A000100270006-4 <span style="float: right;">C</span>			
AREA (ASST. DIST.) <b>312K</b>	COUNTRY <b>LEBANON</b>	PROVINCE <b>MOUNT LEBANON</b>	PLACE <b>BEIRUT</b>
GEOGRAPHIC COORDINATES <b>33:53 N 35:30 E</b>		MAP REFERENCE <b>C-FILE</b>	
TITLE <b>MONEY EXCHANGE CENTER</b>			
DATE OF PICTURE <b>1953</b>		SOURCE OF PICTURE <b>25X1C</b> 	
CLASSIFICATION <b>0</b>			
CAPTIONED BY 		VERIFIED BY	
Approved For Release 1999/09/20 : CIA-RDP78-05867A000100270006-4			
FORM NO. 1053 SEP 1948 CAPTION REPORT			

CIA PHOTO ACCESSION NO. <b>119048</b>		LOT NO. <b>5</b>	DATE <b>1953</b>
Approved For Release 1999/09/20 : CIA-RDP78-05867A000100270006-4			
AREA (ANSTR.) <b>312K</b>	COUNTRY <b>LEBANON</b>	PROVINCE <b>MOUNT LEBANON</b>	PLACE <b>BEIRUT</b>
GEOGRAPHIC COORDINATES <b>33:53N 35:30E</b>		MAP REFERENCE <b>D-FILE</b>	
TITLE <b>GOVERNMENT ADMINISTRATION BUILDINGS, GRAND SERAIL, IN BACK GROUND.</b>			
DATE OF PICTURE <b>1953</b>		SOURCE OF PICTURE <b>25X1C</b>	
CLASSIFICATION <b>0</b>			
CAPTIONED BY <b>[Signature]</b>		VERIFIED BY	
Approved For Release 1999/09/20 : CIA-RDP78-05867A000100270006-4			
FORM NO. 10-53 SEP 1948 CAPTION REPORT			

CIA (PHOTO ACCESSION NO.) <b>119049</b>		LOT NO.	DATE
Approved For Release 1999/09/20 : CIA-RDP78-05867A000100270006-4			
AREA (AMS NO.) <b>312K</b>	COUNTRY <b>LEBANON</b>	PROVINCE <b>MOUNT LEBANON</b>	PLACE <b>BEIRUT</b>
GEOGRAPHIC COORDINATES <b>33:53N 35:30E</b>		MAP REFERENCE <b>@-FILE</b>	
TITLE <b>NEW SHELL OIL BUILDING. PART 1 OF 2 PART PAN.</b>			
<b>SEE CIA / 19050</b>			
DATE OF PICTURE <b>1953</b>		SOURCE OF PICTURE <b>25X1C</b> 	
CLASSIFICATION <b>C</b>			
CAPTIONED BY 		VERIFIED BY	
Approved For Release 1999/09/20 : CIA-RDP78-05867A000100270006-4			
FORM NO. 60-53 SEP 1948 CAPTION REPORT			


CIA PHOTO ACCESSION NO. 119050		LOT NO. 6-133	DATE
AREA - <del>119050</del> 315 N	COUNTRY - LEBANON	PROVINCE - MOUNT LEBANON	PLACE - BEIRUT
GEOGRAPHIC COORDINATES 33:53 N 35:30 E		MAP REFERENCE C-FILE	
TITLE NEW SHELL OIL BUILDING. PART 2 OF 2 PART PAN. SEE CIA 119049			
25X1C			
DATE OF PICTURE 1953	SOURCE OF PICTURE [REDACTED]		
CLASSIFICATION C			
CAPTIONED BY [Signature]		VERIFIED BY	
FORM NO. 101 SEP 1948			
Approved For Release 1999/09/20 : CIA-RDP78-05867A000100270006-4			
CAPTION REPORT			


CIA (PHOTO ACCESSION NO.)		LOT NO.		DATE	
11905		50135		Approved For Release 1999/09/20 : CIA-RDP78-05867A000100270006-4	
AREA (CITY)		PROVINCE		PLACE	
312K LEBANON		MOUNT LEBANON		BEIRUT	
GEOGRAPHIC COORDINATES				MAP REFERENCE	
33:53N 35:30E					
TITLE					
PLACE DE CANONS DIRECTION N. PART 1 OF 2 PART					
PAN. SEE CIA 119052					
DATE OF PICTURE		SOURCE OF PICTURE			
1953		25X1C			
CLASSIFICATION					
CAPTIONED BY				VERIFIED BY	
FORM NO. 10 SEP 1948					
Approved For Release 1999/09/20 : CIA-RDP78-05867A000100270006-4					
CAPTION REPORT					

CIA PHOTO ACCESSION NO. <b>119052</b>		LOT NO. <b>G-135</b>	DATE
AREA (A) <b>312 K</b>		COUNTRY <b>LEBANON</b>	PROVINCE <b>MOUNT LEBANON</b>
GEOGRAPHIC COORDINATES <b>33:53 N 35:30 E</b>		MAP REFERENCE	PLACE <b>BEIRUT</b>
TITLE <b>PLACE DE CANONS DIRECTION NE PART 2 OF 2</b>		<b>© - FILE</b>	
<b>PART PAN SEE CIA 119051</b>			
<b>25X1C</b>			
DATE OF PICTURE <b>1953</b>	SOURCE OF PICTURE 		
CLASSIFICATION <b>C</b>			
CAPTIONED BY 	VERIFIED BY		
FORM NO. <b>Approved For Release 1999/09/20 : CIA-RDP78-05867A000100270006-4</b>			
SEP 1946 <b>CAPTION REPORT</b>			

CIA PHOTO ACCESSION NO. <b>119053</b>		LOT NO. <b>6135</b>	DATE
Approved For Release 1999/09/20 : CIA-RDP78-05867A000100270006-4			
AREA (ANSI Z39.18)	COUNTRY	PROVINCE	PLACE
<b>312 K</b>	<b>LEBANON</b>	<b>MOUNT LEBANON</b>	<b>BEIRUT</b>
GEOGRAPHIC COORDINATES		MAP REFERENCE	
<b>33:53N 35:30E</b>		<b>@-FILE</b>	
TITLE <b>PLACE DE CANONS. DIRECTION N. PART 1 OF 2 PART PAN. SEE CIA 119054</b>			
DATE OF PICTURE		SOURCE OF PICTURE	
<b>1953</b>		<b>25X1C</b>	
CLASSIFICATION			
CAPTIONED BY		VERIFIED BY	
<b>8-1</b>			
Approved For Release 1999/09/20 : CIA-RDP78-05867A000100270006-4			
FORM NO. 60-33 SEP 1948			
CAPTION REPORT			



CIA (PHOTO ACCESSION NO.) <b>119054</b>		LOT NO.	DATE
AREA (AMS NO.) <b>3-132</b>		Approved For Release 1999/09/20 : CIA-RDP78-05867A000100270006-4 PROVINCE <b>LEBANON</b>	
GEOGRAPHIC COORDINATES <b>33:53 N 35:30 E</b>		PROVINCE <b>MOUNT LEBANON</b>	PLACE <b>BEIRUT</b>
TITLE <b>PLACE DE CANONS. DIRECTION NW. PART 2 OF 2</b>		MAP REFERENCE <b>C-FILE</b>	
DATE OF PICTURE <b>1962</b>		25X1C 	
CLASSIFICATION			
CAPTIONED BY <b>[Signature]</b>		VERIFIED BY	
FORM NO. 60 SEP 1964 Approved For Release 1999/09/20 : CIA-RDP78-05867A000100270006-4 CAPTION REPORT			

CIA (PHOTO ACCESSION NO.)		LOT NO.		DATE	
119055		635		MAY 1953	
AREA (COUNTRY)		EDUCATION		CIA-RDP78-05867A000100270006-4	
312 K		LEBANON		MOUNT LEBANON	
GEOGRAPHIC COORDINATES		MAP REFERENCE		PLACE	
33:53N 35:30E				BEIRUT	
TITLE					
PLACE DE CANYONS, FROM EASTERN END OF PLAZA DIRECTION W. PART 1 OF 2 PART FILE SEE CIA 119056					
25X1C					
DATE OF PICTURE		SOURCE OF PICTURE			
1953					
CLASSIFICATION					
C					
CAPTIONED BY			VERIFIED BY		
C. I.					
FORM NO. 10-51					
Approved For Release 1999/09/20 : CIA-RDP78-05867A000100270006-4					
SEP 1948					
CAPTION REPORT					

CIA PHOTO ACCESSION NO. <b>119056</b>		LOT NO. <b>5</b>	DATE
AREA TAKEN <b>312</b>	COUNTRY <b>LEBANON</b>	PROVINCE <b>MOUNT LEBANON</b>	PLACE <b>BEIRUT</b>
GEOGRAPHIC COORDINATES <b>33:53N 35:30E</b>		MAP REFERENCE <b>C-FILE</b>	
TITLE <b>PLACE DE CANONS, FROM EASTERN END OF PLAZA. DIRECTION W. PART 2 OF 2 PART PAN SEE PIA 119055</b>			
DATE OF PICTURE <b>1953</b>		SOURCE OF PICTURE <b>25X1C</b>	
CLASSIFICATION <b>(C)</b>			
CAPTIONED BY <b>[Signature]</b>		VERIFIED BY	
FORM NO. <b>Approved For Release 1999/09/20 : CIA-RDP78-05867A000100270006-4</b>			
SEP 1948 <b>CAPTION REPORT</b>			



CIA PHOTO ACCESSION NO.		LOT NO.	DATE
119058		607132	15 SEP 53
AREA (ANSI)	COUNTRY	PROVINCE	PLACE
312 K	LEBANON	MOUNT LEBANON	BEIRUT
GEOGRAPHIC COORDINATES		MAP REFERENCE	
33:53N 35:30E		C-FILE	
TITLE			
DOCK AREA.			
DATE OF PICTURE	SOURCE OF PICTURE		
1953	25X1C		
CLASSIFICATION			
CAPTIONED BY		VERIFIED BY	
[Signature]			
FORM NO. 1048 SEP 1948			
Approved For Release 1999/09/20 : CIA-RDP78-05867A000100270006-4			
CAPTION REPORT			

CIA PHOTO ACCESSION NO.		LOT NO.		DATE	
119059		67132		CIA-RDP78-05867A000100270006-4	
AREA TAKEN	COORDINATES	PROVINCE	PLACE		
312K	LEBANON	MOUNT LEBANON	BEIRUT		
GEOGRAPHIC COORDINATES		MAP REFERENCE			
33:53N 35:30E		C-FILE			
TITLE					
WATERFRONT. FISHING BOATS.					
DATE OF PICTURE		SOURCE OF PICTURE			
1953		25X1C			
CLASSIFICATION					
CAPTIONED BY			VERIFIED BY		
Ed					
FORM NO. 1048 SEP 1948					
Approved For Release 1999/09/20 : CIA-RDP78-05867A000100270006-4					
CAPTION REPORT					



CIA PHOTO ACCESSION NO. <b>119061</b>		LOT NO. <b>609/32</b>	DATE <b>1958/2</b>
AREA (APPROVED FOR RELEASE 1999/09/20 - CIA-RDP78-05867A000100270006-4 ©)		COUNTRY <b>TURKEY</b>	PROVINCE <b>HATAY</b>
GEOGRAPHIC COORDINATES <b>36:35N 36:08E</b>		MAP REFERENCE	PLACE <b>ISKENDERUN</b>
TITLE <b>HARBOR AREA. NEW CONSTRUCTION.</b>		<b>C-FILE</b>	
DATE OF PICTURE <b>1958/2</b>	SOURCE OF PICTURE <b>25X1C</b>		
CLASSIFICATION <b>C</b>			
CAPTIONED BY <b>[Signature]</b>		VERIFIED BY	
FORM NO. 10 SEP 1948 <b>Approved For Release 1999/09/20 - CIA-RDP78-05867A000100270006-4</b>			
CAPTION REPORT			



CIA PHOTO ACCESSION NO. <b>119062</b>		LOT NO.	DATE
AREA (LAND) <b>851K</b>		COUNTRY <b>TURKEY</b>	PROVINCE <b>HATAY</b>
GEOGRAPHIC COORDINATES <b>36:35N 36:08E</b>		MAP REFERENCE	PLACE <b>ISKENDERUN</b>
TITLE <b>New CONSTRUCTION.</b>		<b>C-FILE</b>	
DATE OF PICTURE <b>19582</b>		SOURCE OF PICTURE <b>25X1C</b>	
CLASSIFICATION <b>(C)</b>			
CAPTIONED BY <b>[Signature]</b>		VERIFIED BY	
FORM NO. <b>Approved For Release 1999/09/20 : CIA-RDP78-05867A000100270006-4</b> SEP 1948 60155			
CAPTION REPORT			

CIA PHOTO ACCESSION NO. 1		LOT NO.	DATE
119063			
AREA (COUNTRIES)	COORDINATES	PROVINCE	PLACE
851K	TURKEY	HATAY	ISKENDERUN
GEOGRAPHIC COORDINATES		MAP REFERENCE	
36:35N 36:08E		C-FILE	
TITLE			
NEW CONSTRUCTION.			
DATE OF PICTURE	SOURCE OF PICTURE		
1952	25X1C [REDACTED]		
CLASSIFICATION			
C			
CAPTIONED BY		VERIFIED BY	
[Signature]		[Signature]	
FORM NO. 80-95			
Approved For Release 1999/09/20 : CIA-RDP78-05867A000100270006-4			
SEP 1948			
CAPTION REPORT			

CIA (PHOTO ACCESSION NO.)		LOT NO.		DATE	
119064		67135		1952	
Approved For Release 1999/09/20 : CIA-RDP78-05867A000100270006-4					
AREA - 851K		Turkey		PROVINCE HATAY	
GEOGRAPHIC COORDINATES		36:35N 36:08E		PLACE ISKENDERUN	
TITLE		MAP REFERENCE		C-FILE	
y New CONSTRUCTION.					
HARBOR AREA.					
DATE OF PICTURE		SOURCE OF PICTURE		25X1C	
1952		[REDACTED]		[REDACTED]	
CLASSIFICATION					
C					
CAPTIONED BY			VERIFIED BY		
[Signature]			[Signature]		
Approved For Release 1999/09/20 : CIA-RDP78-05867A000100270006-4					
SEP 1946					
CAPTION REPORT					

CIA PHOTO ACCESSION NO. <b>119065</b>		LOT NO.	DATE
Approved For Release 1999/09/20 : CIA-RDP78-05867A000100270006-4			
AREA (ARS NO.) <b>851K</b>	COUNTRY <b>TURKEY</b>	PROVINCE <b>HATAY</b>	PLACE <b>ANTAKYA</b>
GEOGRAPHIC COORDINATES <b>36:50N 30:42E</b>		MAP REFERENCE <b>@-FILE</b>	
TITLE <b>STABLES</b>			
DATE OF PICTURE <b>1953</b>		SOURCE OF PICTURE <b>25X1C</b>	
CLASSIFICATION			
CAPTIONED BY <i>[Signature]</i>		VERIFIED BY	
Approved For Release 1999/09/20 : CIA-RDP78-05867A000100270006-4			
FORM NO. 80-53 SEP 1948			
CAPTION REPORT			



CIA PHOTO ACCESSION NO. <b>110067</b>		LOT NO. <b>5</b>	DATE <b>1953</b>
Approved For Release 1999/09/20 : CIA-RDP78-05867A000100270006-4			
AREA (ANSI NO.) <b>851 K</b>	COUNTRY <b>TURKEY</b>	PROVINCE <b>HATAY</b>	PLACE <b>ANTAKYA</b>
GEOGRAPHIC COORDINATES <b>36:50N 30:42E</b>		MAP REFERENCE <b>C-FILE</b>	
TITLE <b>SHOEMAKER.</b>			
DATE OF PICTURE <b>1953</b>	FOURTH OF PICTURE <b>25X1C</b>		
CLASSIFICATION <b>(S)</b>			
CAPTIONED BY <b>[Signature]</b>		VERIFIED BY	
Approved For Release 1999/09/20 : CIA-RDP78-05867A000100270006-4			
FORM NO. 1 SEP 1948			
CAPTION REPORT			

CIA PHOTO ACCESSION #		LOT NO.	DATE
119068			
Approved For Release 1999/09/20 : CIA-RDP78-05867A000100270006-4		C	
AREA	COUNTRY	PROVINCE	PLACE
851K	TURKEY	HATAY	ANTAKYA
GEOGRAPHIC COORDINATES		MAP REFERENCE	
36:50N 30:42E		C-FILC	
TITLE			
WEAVER.			
DATE OF PICTURE		SOURCE OF PICTURE	
1963		25X1C	
CLASSIFICATION			
(C)			
CAPTIONED BY		VERIFIED BY	
Ced			
Approved For Release 1999/09/20 : CIA-RDP78-05867A000100270006-4			
FORM NO. 1 SEP 1949			
CAPTION REPORT			









CIA PHOTO ACCESSION NO.		LOT NO.	DATE
119070		50132	
Approved For Release 1999/09/20 : CIA-RDP78-05867A000100270006-4			
AREA - COUNTRY	PROVINCE	PLACE	
SSIK TURKEY	HATAY	ANTAKYA	
GEOGRAPHIC COORDINATES		MAP REFERENCE	
36:50N 30:42E		C-FILE	
TITLE			
PEANUT STAND			
DATE OF PICTURE		SOURCE OF PICTURE	
1953		25X1C	
CLASSIFICATION			
CAPTIONED BY		VERIFIED BY	
[Signature]			
FORM NO. 104 SEP 1946			
Approved For Release 1999/09/20 : CIA-RDP78-05867A000100270006-4			
CAPTION REPORT			


CIA (PHOTO ACCESSION NO.) <b>119071</b>		LOT NO.	DATE
AREA (NAME) <b>851K</b>		COUNTRY <b>TURKEY</b>	PROVINCE <b>HATAY</b>
GEOGRAPHIC COORDINATES <b>36:50N 30:42E</b>		MAP REFERENCE	PLACE <b>ANTAKYA</b>
TITLE <b>POST OFFICE.</b>		<b>C-FILE</b>	
DATE OF PICTURE <b>1953</b>		SOURCE OF PICTURE <b>25X1C</b>	
CLASSIFICATION <b>(C)</b>		VERIFIED BY	
CAPTIONED BY <b>col.</b>		FORM NO. 104 SEP 1948	
Approved For Release 1999/09/20 : CIA-RDP78-05867A000100270006-4			
CAPTION REPORT			



CIA (PHOTO ACCESSION NO.)		LOT NO.		DATE	
119072		5-13			
Approved For Release 1999/09/20 : CIA-RDP78-05867A000100270006-4					
AREA - 851 K		TURKEY		PROVINCE HATAY PLACE ANTAKYA	
GEOGRAPHIC COORDINATES			MAP REFERENCE		
36:50 N 30:42 E			C-FILE		
TITLE					
MOVIE HOUSE					
DATE OF PICTURE		SOURCE OF PICTURE			
1953		25X1C [REDACTED]			
CLASSIFICATION					
CAPTIONED BY			VERIFIED BY		
[Signature]					
FORM NO. 1 Approved For Release 1999/09/20 : CIA-RDP78-05867A000100270006-4					
SEP 1946 CAPTION REPORT					

CIA PHOTO ACCESSION NO. <b>119073</b>		LOT NO. <b>6-132</b>	DATE
Approved For Release 1999/09/20 : CIA-RDP78-05867A000100270006-4			
AREA (COUNTRY)	COUNTY	PROVINCE	PLACE
<b>851K</b>	<b>TURKEY</b>	<b>HATAY</b>	<b>ANTAKYA</b>
GEOGRAPHIC COORDINATES <b>36:50N 30:42E</b>		MAP REFERENCE <b>C-FILE</b>	
TITLE <b>ALONG ORONTES RIVER.</b>			
DATE OF PICTURE	SOURCE OF PICTURE		
<b>1953</b>	<b>25X1C</b>		
CLASSIFICATION			
CAPTIONED BY		VERIFIED BY	
Approved For Release 1999/09/20 : CIA-RDP78-05867A000100270006-4			
FORM NO. 1053 SEP 1968			
CAPTION REPORT			

CIA PHOTO ACCESSION NO. <b>119074</b>		LOT NO.	DATE
Approved For Release 1999/09/20 : CIA-RDP78-05867A000100270006-4			
AREA (NAME OF PLACE)	COUNTRY	PROVINCE	PLACE
<b>851 K</b>	<b>TURKEY</b>	<b>HATAY</b>	<b>ANTAKYA</b>
GEOGRAPHIC COORDINATES <b>36:50N 30:42E</b>		MAP REFERENCE <b>C-FILE</b>	
TITLE <b>Along ORONTES RIVER.</b>			
DATE OF PICTURE <b>1953</b>	SOURCE OF PICTURE <b>25X1C</b> 		
CLASSIFICATION			
CAPTIONED BY 		VERIFIED BY	
Approved For Release 1999/09/20 : CIA-RDP78-05867A000100270006-4			
FORM NO. 10 SEP 1948			
CAPTION REPORT			

CIA PHOTO ACCESSION NO. <b>119075</b>		LOT NO.	DATE
AREA (COUNTRY)		PROVINCE	PLACE
<b>851K TURKEY</b>		<b>HATAY</b>	<b>ANTAKYA</b>
GEOGRAPHIC COORDINATES		MAP REFERENCE	
<b>36:50N 30:42E</b>		<b>C-FILE</b>	
TITLE			
<b>ORONTES RIVER</b>			
DATE OF PICTURE		SOURCE OF PICTURE	
<b>1953</b>		<b>25X1C</b> 	
CLASSIFICATION			
<b>C</b>			
CAPTIONED BY		VERIFIED BY	
			
FORM NO. 100 SEP 1948			
Approved For Release 1999/09/20 : CIA-RDP78-05867A000100270006-4			
CAPTION REPORT			

CIA PHOTO ACCESSION NO. <b>119076</b>		LOT NO. <b>52133</b>	DATE
AREA - <b>851K</b>		COUNTRY - <b>TURKEY</b>	PROVINCE - <b>HATAY</b>
GEOGRAPHIC COORDINATES <b>36:50N 30:42E</b>		MAP REFERENCE	PLACE - <b>ANTAKYA</b>
TITLE <b>BRIDGE OVER ORONTES RIVER</b>			
DATE OF PICTURE <b>1953</b>		SOURCE OF PICTURE <b>25X1C</b> 	
CLASSIFICATION <b>0</b>			
CAPTIONED BY <b>Eol.</b>		VERIFIED BY	
FORM NO. <b>Approved For Release 1999/09/20 : CIA-RDP78-05867A000100270006-4</b>			
SEP 1948 CAPTION REPORT			

CIA PHOTO ACCESSION NO. <b>119077</b>		LOT NO. <b>69970970</b>	DATE
Approved For Release 1999/09/20 : CIA-RDP78-05867A000100270006-4 <sup>C</sup>			
AREA (ANSI REF.)	COUNTRY	PROVINCE	PLACE
<b>851K</b>	<b>TURKEY</b>	<b>HATAY</b>	<b>ANTAKYA</b>
GEOGRAPHIC COORDINATES		MAP REFERENCE	
<b>36:50 N 30:42 E</b>		<b>C-FILE</b>	
TITLE			
<b>ALONG ORONTES RIVER.</b>			
DATE OF PICTURE	SOURCE OF PICTURE		
<b>1953</b>	<b>25X1C</b> 		
CLASSIFICATION			
CAPTIONED BY		VERIFIED BY	
			
Approved For Release 1999/09/20 : CIA-RDP78-05867A000100270006-4			
FORM NO. 1 SEP 1948 CAPTION REPORT			



CIA (PHOTO ACCESSION NO.)		LOT NO.		DATE	
119078		60133		CIA-RDP78-05867A000100270006-4	
AREA (LATITUDE)		COUNTRY		PROVINCE	
851K		TURKEY		HATAY	
GEOGRAPHIC COORDINATES		MAP REFERENCE		PLACE	
36:50N 30:42E				ANTAKYA	
TITLE					
OPERATING FOOT LATHE.					
DATE OF PICTURE		SOURCE OF PICTURE			
1953		25X1C			
CLASSIFICATION					
CAPTIONED BY			VERIFIED BY		
21					
FORM NO. 1 SEP 1946					
Approved For Release 1999/09/20 : CIA-RDP78-05867A000100270006-4					
CAPTION REPORT					

CIA PHOTO ACCESSION NO. <b>119079</b>		LOT NO.	DATE
Approved For Release 1999/09/20 : CIA-RDP78-05867A000100270006-4			
AREA (ASST)	COUNTRY	PROVINCE	PLACE
<b>851K</b>	<b>TURKEY</b>	<b>HATAY</b>	<b>ANTAKYA</b>
GEOGRAPHIC COORDINATES		MAP REFERENCE	
<b>36:50N 30:42E</b>		<b>C FILE</b>	
TITLE			
<b>SHOPS, MOSQUE, ELECTRIC POWER LINES</b>			
DATE OF PICTURE	SOURCE OF PICTURE		
<b>1953</b>	<b>25X1C</b>		
CLASSIFICATION			
CAPTIONED BY		VERIFIED BY	
FORM NO. <b>Approved For Release 1999/09/20 : CIA-RDP78-05867A000100270006-4</b>			
SEP 1948			
CAPTION REPORT			

CIA PHOTO ACCESSION NO. <b>119880</b>		LOT NO. <b>57032</b>		DATE
Approved For Release 1999/09/20 : CIA-RDP78-05867A000100270006-4				
AREA (ASTRO.)	COUNTRY	PROVINCE	PLACE	
<b>851K</b>	<b>TURKEY</b>	<b>HATAY</b>	<b>ANTAKYA</b>	
GEOGRAPHIC COORDINATES		MAP REFERENCE		
<b>36:50N 30:42E</b>		<b>FILE.</b>		
TITLE				
<b>New CONSTRUCTION TAURUS MOUNTAINS IN BACKGROUND. PART 2 OF 2 PART FILE. SEE CIN 119881</b>				
DATE OF PICTURE		SOURCE OF PICTURE		
<b>1753</b>		<b>25X1C</b>		
CLASSIFICATION				
CAPTIONED BY		VERIFIED BY		
Approved For Release 1999/09/20 : CIA-RDP78-05867A000100270006-4				
FORM NO. 1 SEP 1948 50 53				
CAPTION REPORT				

CIA PHOTO ACCESSION NO. <b>119081</b>		LOT NO. <b>60132</b>	DATE
AREA (COUNTRY)		PROVINCE	PLACE
<b>851K TURKEY</b>		<b>HATAY</b>	<b>ANTAKYA</b>
GEOGRAPHIC COORDINATES <b>36:50 N 30:42 E</b>		MAP REFERENCE <b>C-FILE</b>	
TITLE <b>NEW CONSTRUCTION. TAURUS MOUNTAINS IN BACKGROUND. PART 1 OF 2 PART PAN. SEE @IA 119080</b>			
DATE OF PICTURE <b>1953</b>		SOURCE OF PICTURE <b>25X1C</b>	
CLASSIFICATION			
CAPTIONED BY <i>[Signature]</i>		VERIFIED BY	
FORM NO. <b>1</b> Approved For Release 1999/09/20 : CIA-RDP78-05867A000100270006-4 SEP 1948			
CAPTION REPORT			



Approved For Release 1999/09/20 : CIA-RDP78-05867A000100270006-4

CIA (PHOTO ACCESSION NO.) 119088	LOT NO.	DATE	
AREA (AMS NO.) 851K	COUNTRY TURKEY	PROVINCE HATAY	PLACE ISKENDERUN
GEOGRAPHIC COORDINATES 36.35N 36.08E		MAP REFERENCE C FILE	
TITLE HARBOR AREA BREAKWATER PART 3 OF 3 PART PAN. See CIA 119084, 119085			
DATE OF PICTURE 1952			
CLASSIFICATION			
CAPTIONED BY		VERIFIED BY	
Approved For Release 1999/09/20 : CIA-RDP78-05867A000100270006-4			
FORM NO. 60-53 SEP 1948			
CAPTION REPORT			

25X1C





PHOTO ACCESS NO.		DATE	
119085		C-File	
Approved For Release 1999/09/20 : CIA-RDP78-05867A000100270006-4			
AREA (LATITUDE)	PROVINCE	PLACE	
851K	TURKEY	HATAY	ISKENDERUN
GEOGRAPHIC COORDINATES		MAP REFERENCE	
36:35N 36:08E		C-File	
TITLE			
HARBOR AREA. BREAKWATER. PART 1 OF 3 PART			
PAN. SEE CIA 119083, 119084			
DATE OF PICTURE		SOURCE OF PICTURE	
1952		25X1C	
CLASSIFICATION			
CAPTIONED BY		VERIFIED BY	
[Signature]			
FORM NO. 1 SEP 1948			
Approved For Release 1999/09/20 : CIA-RDP78-05867A000100270006-4			
CAPTION REPORT			



CIA PHOTO ACCESSION NO. 7		LOT NO.	DATE
Approved For Release 1999/09/20 : CIA-RDP78-05867A000100270006-4			
AREA (AMS, AOR, etc.)	COUNTRY	PROVINCE	PLACE
851K	TURKEY	HATAY	ISKENDERUN
GEOGRAPHIC COORDINATES		MAP REFERENCE	
36:35N 36:08E		C-FILE	
TITLE			
HARBOR SURVEY TEAM. TANK CARS			
DATE OF PICTURE		SOURCE OF PICTURE	
1952		[REDACTED]	
CLASSIFICATION			
C			
CAPTIONED BY		VERIFIED BY	
Approved For Release 1999/09/20 : CIA-RDP78-05867A000100270006-4			
FORM NO. 80-53 SEP 1948		CAPTION REPORT	

CIA (PHOTO) ACCESSION NO. 119087 LOT NO. 52932 DATE 1953 Approved For Release 1999/09/20 : CIA-RDP78-05867A000100270006-4

AREA (AMS NO.) 351K COUNTRY Turkey PROVINCE NIGDE PLACE CIFTEHAN

GEOGRAPHIC COORDINATES 37:32 N 34:47 E MAP REFERENCE N15

TITLE TRAIN IN STATION ON ANKARA - ISKENDERUN RAILROAD

DATE OF PICTURE 1953 25X1C

CLASSIFICATION

CAPTION BY Approved For Release 1999/09/20 : CIA-RDP78-05867A000100270006-4

FORM NO 50.53 SEP 1948

Approved For Release 1999/09/20 : CIA-RDP78-05867A000100270006-4

CIA IPHOTO ACCESSION NO. 1 LOT NO. DATE

AREA (AMS NO.) 351K COUNTRY Turkey PROVINCE NIGDE PLACE Ciftehan

GEOGRAPHIC COORDINATES 37:32N 34:47E MAP REFERENCE NIS

TITLE TRAIN IN STATION ON ANKARA-ISKENDERUN RAILROAD

25X1C

DATE OF PICTURE 1953 SOURCE OF PICTURE [REDACTED]

CLASSIFICATION

CAPTIONED BY Approved For Release 1999/09/20 : CIA-RDP78-05867A000100270006-4

FORM NO 60-53 SEP 1948 CAPTION REPORT

119089

Approved For Release 1999/09/20 : CIA-RDP78-05867A000100270006-4

CIA PHOTO ACCESSION NO. 1

LOT NO.

DATE

AREA (ANSI APPROVED)

COUNTRY

PROVINCE

PLACE

351K

TURKEY

NIGDE

CHIFTEHAN

GEOGRAPHIC COORDINATES

37:32N 34:47E

MAP REFERENCE

W15

TITLE

STATION ON ANKARA-ISKENDERUN RAILROAD

DATE OF PICTURE

1953

25X1C

CLASSIFICATION

FORM NO. 50

Approved For Release 1999/09/20 : CIA-RDP78-05867A000100270006-4

CAPTION REPORT

CIA (PHOTO ACCESSION NO.)		LOT NO.	DATE
Approved For Release 1999/09/20 : CIA-RDP78-05867A000100270006-4			
AREA (AMS NO.)	COUNTRY	PROVINCE	PLACE
351K	TURKEY	NIGDE	CIRTEHAN
GEOGRAPHIC COORDINATES		MAP REFERENCE	
37:32N 34:47E		NIS	
TITLE			
STATION ON ANKARA - ISKENDERUN RAILROAD			
DATE OF PICTURE			
1953	[REDACTED]		
CLASSIFICATION			
CAPTION NO.			
Approved For Release 1999/09/20 : CIA-RDP78-05867A000100270006-4			
FORM NO. 53			
SEP 1948		CAPTION REPORT	

Approved For Release 1999/09/20 : CIA-RDP78-05867A000100270006-4

CIA PHOTO ACCESSION NO. 1	LOT NO.	DATE
Approved For Release 1999/09/20 : CIA-RDP78-05867A000100270006-4	20-22	5 March 57

AREA (AMS NO.)	COUNTRY	PROVINCE	PLACE
411K	TURKEY	ISTANBUL	ISTANBUL

GEOGRAPHIC COORDINATES	MAP REFERENCE
41:04N 28:58E	CG F. 12

TITLE
PORT AREA

DATE OF PICTURE	25X1C	SOURCE OF PICTURE
1953		[REDACTED]

CLASSIFICATION	
CAPTIONED BY	APPROVED BY
Approved For Release 1999/09/20 : CIA-RDP78-05867A000100270006-4	Approved For Release 1999/09/20 : CIA-RDP78-05867A000100270006-4



CIA (PHOTO ACCESSION NO.)		LOT NO.		DATE	
176083		Approved For Release 1999/09/20 : CIA-RDP78-05867A000100270006-4		13 March 57	
AREA (AMS NO.)	COUNTRY	PROVINCE	PLACE		
411K	TURKEY	ISTANBUL	ISTANBUL		
GEOGRAPHIC COORDINATES		MAP REFERENCE			
41:04N 28:58E		C-FILE			
TITLE					
PORT AREA. FERRY DISCHARGING PASSENGERS					
DATE OF PICTURE		25X1C			
1953		[REDACTED]			
CLASSIFICATION					
CAPTIONED BY		VERIFIED BY			
[Signature]		Approved For Release 1999/09/20 : CIA-RDP78-05867A000100270006-4			
FORM NO. SEP 1946 60-53					
CAPTION REPORT					





CIA PHOTO ACCESSION NO. 1 **114195** LOT NO. **60928** DATE **13 March 54** **Approved For Release 1999/09/28 : CIA-RDP78-05867A000100270006-4**

AREA (AMS NO.) **41K** COUNTRY **TURKEY** PROVINCE **ISTANBUL** PLACE **ISTANBUL**

GEOGRAPHIC COORDINATES **41:04 N 28:58 E** MAP REFERENCE **C. FILE**

TITLE **TRAFFIC CROSSING GALATA BRIDGE.**

DATE OF PICTURE **1963** SOURCE OF PICTURE **25X1C**

CLASSIFICATION **S**

CAPTIONED BY **Approved For Release 1999/09/28 : CIA-RDP78-05867A000100270006-4** VERIFIED BY

FORM NO. 80-53  
SEP 1948

CAPTION REPORT

CIA PHOTO ACCESSION NO. 1		LOT NO.	
Approved For Release 1999/09/20 : CIA-RDP78-05867A000100270006-4			
AREA TAMS NO. 1	COUNTRY	PROVINCE	PLACE
411 K	TURKEY	ISTANBUL	ISTANBUL
GEOGRAPHIC COORDINATES		MAP REFERENCE	
41:04 N 28:58 E		C. File	
TITLE			
GAT TRAFFIC CROSSING GALATA BRIDGE.			
DATE OF PICTURE	25X1C		
1953	[REDACTED]		
CLASSIFICATION			
S			
CAPTIONED BY		APPROVED BY	
Approved For Release 1999/09/20		CIA-RDP78-05867A000100270006-4	
FORM NO. 53 SEP 1949 60-53			
CAPTION REPORT			



G-135

AIR

COUNTRY

TURKEY

PROVINCE

ISTANBUL

PLACE

ISTANBUL

C-FILE

GEOGRAPHIC COORDINATES

41.04 N 28.58 E

Approved For Release 1999/09/20 : CIA-RDP78-05867A000100270006-4

Approved For Release 1999/09/20 : CIA-RDP78-05867A000100270006-4

TITLE

PORT AREA.

DATE OF PICTURE

1953

SOURCE OF PICTURE

25X1C

CLASSIFICATION

CAPTIONED BY

FORM NO. SEP 1948 60-53

VERIFIED BY

Approved For Release 1999/09/20 : CIA-RDP78-05867A000100270006-4

FORM NO. SEP 1948 60-53

CAPTION REPORT

CIA PHOTO ACCESSION NO. <b>119100</b>		LOT NO.	DATE <b>15 March 54</b>
Approved For Release 1999/09/20 : CIA-RDP78-05867A000100270006-4			
AREA (M.P. NO.) <b>411K</b>	COUNTRY <b>TURKEY</b>	PROVINCE <b>ISTANBUL</b>	PLACE <b>ISTANBUL</b>
GEOGRAPHIC COORDINATES <b>41:01N 28:58E</b>		MAP REFERENCE <b>D-FILE</b>	
TITLE <b>PORT AREA.</b>			
DATE OF PICTURE <b>1953</b>	SOURCE OF PICTURE <b>25X1C</b>		
CLASSIFICATION <b>U</b>			
CAPTIONED BY <b>Esh</b>		VERIFIED BY	
Approved For Release 1999/09/20 : CIA-RDP78-05867A000100270006-4			
FORM NO. 1 SEP 1944			

CAPTION REPORT

CIA-IP Approved For Release 1999/09/20 : CIA-RDP78-05867A000100270006-4 (D)  
119101 9-1953

AREA (AMS NO.) COUNTRY PROVINCE PLACE  
411K TURKEY ISTANBUL ISTANBUL

GEOGRAPHIC COORDINATES MAP REFERENCE  
41° 01' N 28° 58' E C-FILE

TITLE  
PORT AREA.

DATE OF PICTURE 1953  
25X1C

CLASSIFICATION

CAPY Approved For Release 1999/09/20 : CIA-RDP78-05867A000100270006-4

CIA PHOTO ACCESSION NO. 119102		LOT NO.		DATE 13 March 54	
AREA (TAB. NO.) 411K		COUNTRY TURKEY		PROVINCE ISTANBUL	
GEOGRAPHIC COORDINATES 41:01N 28:58E		MAP REFERENCE		PLACE ISTANBUL	
TITLE STREET IN PERA, ONE OF CITY'S LEADING BUSINESS QUARTERS.					
DATE OF PICTURE 1953		25X1C			
CLASSIFICATION		[REDACTED]			
CAPTIONED BY					
FORM NO. 1001 SEP 1948					

Approved For Release 1999/09/20 : CIA-RDP78-05867A000100270006-4

CAPTION REPORT



Approved For Release 1999/09/20 : CIA-RDP78-05867A000100270006-4

119103

G-132

AREA (AWS NO.)	COUNTRY	PROVINCE	CITY
A11K	TURKEY	ISTANBUL	ISTANBUL

GEOGRAPHIC COORDINATES	MAP REFERENCE
41.01N 28.58E	C-FILE

TITLE

MELON STAND

---



---



---



---



---



---



---



---

25X1C

DATE OF PICTURE	SCALE OF PICTURE
1953	[REDACTED]

CLASSIFICATION

Approved For Release 1999/09/20 : CIA-RDP78-05867A000100270006-4

CIA Approved For Release 1999/09/20 : CIA-RDP78-05867A000100270006-4 119104		LOT NO 81732	DATE 100511
AREA (AMS NO.) 411K	COUNTRY TURKEY	PROVINCE ISTANBUL	PLACE ISTANBUL
GEOGRAPHIC COORDINATES 41.01N 28.58E		MAP REFERENCE C-FILE	
TITLE Food STANDS.			
DATE OF PICTURE 1953			
CLASSIFICATION 25X1C			
Approved For Release 1999/09/20 : CIA-RDP78-05867A000100270006-4			
FORM NO 60-53 SEP 1948			
CAPTION REPORT			



GFA-IP (1950) ACCESS BY INFO		LIST NO.	DATE
119106		9125	1953
Approved For Release 1999/09/20 : CIA-RDP78-05867A000100270006-4			
AREA (AMS NO.)	COUNTRY	PROVINCE	PLACE
411K	TURKEY	ISTANBUL	ISTANBUL
GEOGRAPHIC COORDINATES		MAP REFERENCE	
41:01N 28:58E		C-FILE	
TITLE			
ALONG BOULEVARD BY SEA.			
DATE OF PICTURE	SUMMARY OF PICTURE		
1953	[REDACTED]		
CLASSIFICATION			
CAPTIONED BY		VERIFIED BY	
Approved For Release 1999/09/20 : CIA-RDP78-05867A000100270006-4			
FORM NO. 60-53 SEP 1948		CAPTION REPORT	