



Approved For Release 1999/09/20 : CIA-RDP78-05867A000100260034-4

CIA (PHOTO ACCESSION NO.)	LOT NO.	DATE
3210M	ALBANIA	KORCE
GEOGRAPHIC COORDINATES		MAP REFERENCE
40 37N 20 46E		Q-FILE
TITLE HOUSES OF ITALIAN OCCUPATION FORCES(1), KRISTAL BAR(2), CONFECTIONER'S SHOP OF VASIL AVRAMI HOUSE OR FORMER YUGOSLAV CONSULATE(3), COFFEEHOUSE(4), RUMANIAN CHURCH(5), MAJESTIC BAR(6), MAJESTIC THEATER(7), BOULEVARD I MADHE(8), KORCHE-BOGRADEC-TIRANA ROAD(9), THEMISTOKLI GARDENS(10), MONUMENT OF THEMISTOKLI GERMENJI(11), MUSIC SQUARE(12), LIBRARY THOMA TURTULLI(13), BOULEVARD SHENET GJERGJ(14), MARKET ROAD(15), PALACE HOTEL(16), MUNICIPALITY (17), LUX THEATER(18), SAINT GEORGES CHURCH(19)X .		
25X1A		
DATE OF PICTURE	[REDACTED]	
1940-1941	[REDACTED]	
CLASSIFICATION	25X1A	
CAPTIONED BY	VERIFIED BY	
[REDACTED]	[REDACTED]	
FORM NO. 60-53	SEP 1960	
CAPTION REPORT		

Approved For Release 1999/09/20 : CIA-RDP78-05867A000100260034-4

CIA (PHOTO ACCESSION NO.)		LOT NO.	DATE
Approved For Release 1999/09/20 : CIA-RDP78-05867A000100260034-4			FEB 10 1974
AREA (AMS NO.)	COUNTRY	PROVINCE	PLACE
3210 M	ALBANIA	DORCE	DORCE
GEOGRAPHIC COORDINATES		MAP REFERENCE	
40 37N 20 46 E		C-FILE	
TITLE			
DEPOSITS AND MILITARY BARRACKS(1), ROAD TO MALI I QARIT(2), PALACE OF			
PREFECTURE(3), PUBLIC GARDEN(4), MOSQUE AND CLOCK(5-6), ROAD TO			
VOSKOPOJA(7) AND BRRRACKS AND MILITARY DEPOSITS(8).			
25X1A			
DATE OF PICTURE			
1940-1941			
CLASSIFICATION			
SECRET			
CAPTIONED BY		VERIFIED BY	
Approved For Release 1999/09/20 : CIA-RDP78-05867A000100260034-4		m	
FORM NO. 60-53			
SEP 1948		CAPTION REPORT	



CIA (PHOTO ACCESSION NO.)		LOT NO.	DATE
4110M		ALBANIA	DURRES
GEOGRAPHIC COORDINATES		MAP REFERENCE	
TITLE			
ROAD BRIDGE NEAR SHIJAK IN			
[ROAD FROM] TIRANE TO DURRES ROAD.			
25X1A			
DATE OF PICTURE	[REDACTED]		
1940-1941			
CLASSIFICATION			
[REDACTED]			
CAPTIONED BY	ILLEGIB	VERIFIED BY	
App [REDACTED]			
FORM NO. SEP 1948 60-53	Approved For Release 1999/09/20 : CIA-RDP78-05867A000100260034-4		
CAPTION REPORT			

CIA (PHOTO ACCESSION NO.) 11802		LOT NO.	DATE
Approved For Release 1999/09/20 : CIA-RDP78-05867A000100260034-4			
AREA (AMS NO.) 5110M	COUNTRY ALBANIA	PROVINCE TIRANE	PLACE
GEOGRAPHIC COORDINATES		MAP REFERENCE	
TITLE BRIDGE ON [ROAD FROM] TIRANE TO DURRES ROAD.			
ILLEGIB			
DATE OF PICTURE 1940-1941	[REDACTED]		
CLASSIFICATION			
CAPTIONED BY		VERIFIED BY	
Approved For Release 1999/09/20 : CIA-RDP78-05867A000100260034-4			
FORM NO. 60-53 SEP 1948			
CAPTION REPORT			

CIA (PHOTO ACCESSION NO.)		LOT NO.	DATE
118032		F-2774	1940
Approved For Release 1999/09/20 : CIA-RDP78-05867A000100260034-4			
AREA (AMS)	COUNTRY	PROVINCE	PLACE
1110M	ALBANIA	SHKODER	
GEOGRAPHIC COORDINATES		MAP REFERENCE	
TITLE			
FOOT BRIDGE OVER FAN RIVER.			
25X1A			
DATE OF PICTURE	[REDACTED]		
1940-1941	[REDACTED]		
CLASSIFICATION	ILLEGIB		
CAPTIONED BY	[REDACTED]		
VERIFIED BY	[REDACTED]		
FORM NO. 40 SEP 1946	Approved For Release 1999/09/20 : CIA-RDP78-05867A000100260034-4		
CAPTION REPORT			

CIA PHOTO ACCESSION NO. 118033		LOT NO. 7	DATE
Approved For Release 1999/09/20 : CIA-RDP78-05867A000100260034-4			
AREA (AMSTG.) 4110M	COUNTRY ALBANIA	PROVINCE DURRES	PLACE DURRES
GEOGRAPHIC COORDINATES 41 20N 19 25E		MAP REFERENCE (?) - FILE	
TITLE <del>BOULEVARDES (2)</del> , CUSTOMS OFFICES (2), TRADE OFFICES (3), NAVAL COMMAND OF PORT (4), SECURITY POST (5), NAVAL QUARTERS (6), HOTEL VOLGA (7), CASTLE (8-9-10-11), CIGARET FACTORY (12), CHURCHES (13-14) AND MOSQUE (15). 25X1A			
DATE OF PICTURE 1940-1941	[REDACTED]		
CLASSIFICATION ILLEGIB			
CAPTIONED [REDACTED]	VERIFIED BY [REDACTED]		
Approved For Release 1999/09/20 : CIA-RDP78-05867A000100260034-4			
FORM NO. 1053 SEP 1948	CAPTION REPORT		



CIA (PHOTO ACCESSION NO.)		LOT NO.	DATE
118034		F-2370	
Approved For Release 1999/09/20 : CIA-RDP78-05867A000100260034-4			
AREA (A)	COUNTRY	PROVINCE	PLACE
SIISM	ALBANIA	TIRANE	
GEOGRAPHIC COORDINATES		MAP REFERENCE	
TITLE			
ERZEN RIVER BRIDGE ON [CONNECTS]			
TIRANE <del>AND</del> DURESK ROAD. SEE			
CIAS 118035 THRU 118039			
DATE OF PICTURE		25X1A	
1940-1941		[REDACTED]	
CLASSIFICATION			
ILLEGIB			
CAPTION		VERIFIED BY	
[REDACTED]		[Signature]	
FORM NO. Approved For Release 1999/09/20 : CIA-RDP78-05867A000100260034-4			
SEP 1946 4051			
CAPTION REPORT			

CIA (PHOTO ACCESSION NO.)	LOT NO.	DATE
118035	E-227	
AREA (Approved For Release 1999/09/30 : CIA-RDP78-05867A000100260034-4)	COUNTRY	PROVINCE
5110M	ALBANIA	TIRANE
GEOGRAPHIC COORDINATES	MAP REFERENCE	PLACE

TITLE

ERZEN RIVER BRIDGE UNDER  
 CONSTRUCTION <sup>CONNECTS</sup> TIRANE -  
~~ROAD~~ DURRES <sup>ROAD.</sup> SEE CIAS #18234  
 THRU 118037

DATE OF PICTURE	25X1A
1940 - 1941	

CLASSIFICATION	CAPTIONED BY	VERIFIED BY
		SM

FORM NO. 1 Approved For Release 1999/09/30 : CIA-RDP78-05867A000100260034-4  
 SEP 1940

CAPTION REPORT

CIA (PHOTO ACCESSION NO.) 118036 LOT NO. 5110M DATE 1940-1941

AREA - IAN Approved For Release 1999/09/20 : CIA-RDP78-05867A000100260034-4  
COUNTRY ALBANIA PROVINCE TIRANE PLACE

GEOGRAPHIC COORDINATES MAP REFERENCE


TITLE ERZEN RIVER BRIDGE [CONNECTS] ON TIRANE ROAD DURRES. SEE CIAs 118034 THRU AND 118037.

DATE OF PICTURE 25X1A 1940-1941

CLASSIFICATION ILLEGIB

CAPTION VERIFIED BY

FORM NO. 1 Approved For Release 1999/09/20 : CIA-RDP78-05867A000100260034-4  
SEP 1948 CAPTION REPORT

CIA PHOTO ACCESSION NO. <b>118037</b>		LOT NO. <b>118037</b>	DATE <b>FEB 19 1967</b>
Approved For Release 1999/09/20 : CIA-RDP78-05867A000100260034-4			
AREA (AMS NO.) <b>511M</b>	COUNTY <b>ALBANIA</b>	PROVINCE <b>TIRANE</b>	PLACE
GEOGRAPHIC COORDINATES		MAP REFERENCE	
TITLE <b>ERZEN RIVER BRIDGE [CONNECTS] ON TIRANE ROAD. DUARESIK SEE CIAS 118034 THRU AND 118036</b>			
25X1A			
DATE OF PICTURE <b>1940-1941</b>			
CLASSIFICATION <b>ILLEGIB</b>			
CAPTION <b>A</b>		VERIFIED BY <b>[Signature]</b>	
Approved For Release 1999/09/20 : CIA-RDP78-05867A000100260034-4			
FORM NO. 60-53 SEP 1948			
CAPTION REPORT			

CIA (PHOTO ACCESSION NO.)		LOT NO.	DATE
118038		E 512	SEP 1941
AREA (AS SHOWN) <i>1710 M</i>		COUNTRY	PROVINCE
ALBANIA		SHKODER	PLACE
GEOGRAPHIC COORDINATES		MAP REFERENCE	
TITLE			
<i>RAN RIVER. ROAD BRIDGE BETWEEN</i>			
<i>BURREL AND LESH IN RIGHT</i>			
<i>BACKGROUND.</i>			
DATE OF PICTURE		25X1A	
1940-1941		[REDACTED]	
CLASSIFICATION			
ILLEGIB			
CAPTIONED BY		VERIFIED BY	
[REDACTED]		[REDACTED]	
FORM NO. 103		Approved For Release 1999/09/20 : CIA-RDP78-05867A000100260034-4	
SEP 1940		CIA-RDP78-05867A000100260034-4	
CAPTION REPORT			

CIA (PHOTO ACCESSION NO.)		LOT NO.	DATE
118039		F 237	SEP 1941
AREA (LAT/LONG)		COUNTRY	REF ID: A000100260034-4
110M		ALBANIA	
GEOGRAPHIC COORDINATES		PROVINCE	PLACE
41 47N 19 39E		SHKODER	LESH
TITLE		MAP REFERENCE	
DRIN RIVER. SEE CIA 118040.		N15	
DATE OF PICTURE		SOURCE	
1940-1941		25X1A	
CLASSIFICATION			
[REDACTED]			
CAPTION		VERIFIED BY	
[REDACTED]		ILLEGIB	
FORM NO. 1 Approved For Release 1999/09/20 : CIA-RDP78-05867A000100260034-4			
SEP 1948			
CAPTION REPORT			

CIA (PHOTO ACCESSION NO.)

118040

LOT NO.

DATE

Approved For Release 1999/09/20 : CIA-RDP78-05867A000100260034-4

AREA LAKE NO. / 1708M

ALBANIA

PROVINCE / SHKODER

PLACE / LESH

Handwritten initials

GEOGRAPHIC COORDINATES

41 47N 19 39E

MAP REFERENCE


NIS

TITLE / DRIN RIVER. SEE CIA 118039

DATE OF PICTURE

1940-1941

25X1A



CLASSIFICATION

ILLEGIB

CAPTIO



VERIFIED BY

Handwritten initials

Approved For Release 1999/09/20 : CIA-RDP78-05867A000100260034-4


CAPTION REPORT


FORM NO. SEP 1948







CIA PHOTO ACCESSION NO. 118043		LOT NO. E 227	DATE
AREA - <i>52/8M</i>		PROVINCE	PLACE
GEOGRAPHIC COORDINATES		AUBANIA	GUINOKASTER
TITLE		MAP REFERENCE	
VJOSA RIVER BRIDGE ON [CONNECTS]			
PERMET <del>AND</del> GUINOKASTER <del>ROAD</del> ROAD.			
SEE CIA 118044			
DATE OF PICTURE	25X1A		
1940-1941			
CLASSIFICATION			
CAPTIONED BY	VERIFIED BY		
FORM NO. 1 Approved For Release 1999/09/20 : CIA-RDP78-05867A000100260034-4			
SEP 1948 CAPTION REPORT			

CIA PHOTO ACCESSION NO. 1		LOT NO.	DATE
118044		2370	
AREA (ANSI NO.)	Approved For Release 1999/09/20 : CIA-RDP78-05867A000100260034-4		
5215M	ALBANIA	PROVINCE	PLACE
GEOGRAPHIC COORDINATES		GUINOKASTER	
TITLE		MAP REFERENCE	
VJOSA RIVER BRIDGE ON [CARNETS]			
PERMET <del>FOR</del> GUINOKASTER ROAD.			
SEE CIA 118043			
DATE OF PICTURE		25X1A	
1940-1941			
CLASSIFICATION			
CAPTIONED BY		VERIFIED BY	
		[Signature]	
FORM NO. 100-104 SEP 1968			
Approved For Release 1999/09/20 : CIA-RDP78-05867A000100260034-4			
CAPTION REPORT			





CIA (PHOTO ACCESSION NO.)

118047

LOT NO.

DATE

Approved For Release 1999/09/20 : CIA-RDP78-05867A000100260034-4

AREA (AMS NO.)  
5110M

COUNTRY  
ALBANIA

PROVINCE

TIRANE

PLACE

GEOGRAPHIC COORDINATES

MAP REFERENCE

TITLE

DATE OF PICTURE

1940-1941

25X1A



CLASSIFICATION

25X1A SECRET

CAPTIONED BY



VERIFIED BY

FORM NO. 60  
SEP 1948

Approved For Release 1999/09/20 : CIA-RDP78-05867A000100260034-4

CAPTION REPORT

CIA (PHOTO ACCESSION NO.)

118048

LOT NO.

E-2378

DATE

Approved For Release 1999/09/20 : CIA-RDP78-05867A000100260034-4

AREA TAKEN  
5110m

ALBANIA

PROVINCE

TIRANE

PLACE

TIRANE

GEOGRAPHIC COORDINATES

41 20N 19 50E

MAP REFERENCE

C-FILE

TITLE

25X1A

DATE OF PICTURE

1940-1941

CLASSIFICATION

CAPTIONED BY

VERIFIED BY

FORM NO. SEP 1948

Approved For Release 1999/09/20 : CIA-RDP78-05867A000100260034-4

CAPTION REPORT

CIA (PHOTO ACCESSION NO.) LOT NO. DATE

118049 Approved For Release 1999/09/20 : CIA-RDP78-05867A000100260034-4

5110M ALBANIA PROVINCE TIRANE PLACE TIRANE

GEOGRAPHIC COORDINATES 41 20N 19 50E MAP REFERENCE C-FILE

TITLE

25X1A

DATE OF PICTURE 1940-1941

CLASSIFICATION

CAPTIONED BY

VERIFIED BY

FORM NO. 1 Approved For Release 1999/09/20 : CIA-RDP78-05867A000100260034-4

SEP 1948 CAPTION REPORT



CIA PHOTO ACCESSION NO. 118050 LOT NO. E-2370 DATE

AREA (AMS NO.) 518 M APPROVED FOR RELEASE 1999/09/20 - CIA-RDP78-05867A000100260034-4

GEOGRAPHIC COORDINATES 41 20N 19 50E PROVINCE TIRANE PLACE TIRANE

TITLE C-FILE

[Empty lines for additional information]

DATE OF PICTURE 1940-1941 25X1A

CLASSIFICATION ILLEGIB

CAPTURED BY [Redacted]

VERIFIED BY [Redacted]

Approved For Release 1999/09/20 - CIA-RDP78-05867A000100260034-4

CAPTION REPORT

AREA (AMS NO.)	118051	LOT NO.	G-537	DATE	8 March 53
COUNTRY	GERMANY	MAP REFERENCE	BARREMER N	JASSNITZ	
GEOGRAPHIC COORDINATES	52° 31' N 13° 39' E	C file (See notes)			
TITLE	U.S. BOAT G-122 VESSELS OF THE BORDER POLICE FOR THE BALTIC AREA.				
DATE OF PICTURE	September 1953	SOURCE OF PICTURE	25X1A	[REDACTED]	
CLASSIFICATION	S/USOO				
CAPTIONED BY	m d B		VERIFIED BY		
FORM NO. 60-53 SEP 1946	Approved For Release 1999/09/20 : CIA-RDP78-05867A000100260034-4				

118052

LOT NO.

G-537

DATE

8 March 1953

AREA (ANS NO.)

Approved For Release 1999/09/20

COUNTRY

GERMANY

CIA-RDP78-05867A000100260034-4

GEOGRAPHIC COORDINATES

54° 31' N 13° 39' E

MAP REFERENCE

Cyfle

VORPOMMERN SASSNITZ

TITLE

KB BOAT  
VASSAL OF THE BORDER POLICE (BEACUZEI)  
THE BALTIC AREA.

Seignolizi

DATE OF PICTURE

September 1953

SOURCE OF PICTURE

25X1A



CLASSIFICATION

S/USOO

CAPTIONED BY


mab

VERIFIED BY

FORM NO. 60-53  
SEP 1948

Approved For Release 1999/09/20 : CIA-RDP78-05867A000100260034-4

REPORT

ACCESSION NO. 1 118053		LOT NO. G-537	DATE 8 March 54
AREA (LANS NO.) Approved For Release 1999/09/20	COUNTRY GERMANY	REF ID: A600100260034-40	
GEOGRAPHIC COORDINATES 54° 31' N 13° 39' E		MAP REFERENCE VORPOMMERN JASSNITZ	
TITLE K B Boat Veterans OF THE BORDER POLICE (Recognized) FOR THE BALTIC AREA.			
25X1A			
DATE OF PICTURE September 1953			
CLASSIFICATION S/US 20			
CAPTIONED BY MAB	VERIFIED BY		
FORM NO. 60-53 SEP 1948	Approved For Release 1999/09/20		
GIA-RDP78-05867A000100260034-4			

CIA (PHOTO ACCESSION NO.)		LOT NO.		DATE	
118054		G-537		8 79	
AREA (AMS NO.)		COUNTRY		APPROVED FOR RELEASE	
Approved For Release 1999/09/20		GERMANY		CIA-RDP78-05867A000100260034-4	
GEOGRAPHIC COORDINATES		PLACE			
54°31' N 13°39' E		MECKLENBURG-VORPOMMERN		SASSNITZ	
TITLE		MAP REFERENCE			
KS BOAT G-122		c file		(See POLIZEI)	
A VESSEL OF THE BORDER POLICE & FAR					
THE BALTIC AREA.					
DATE OF PICTURE		SOURCE OF PICTURE			
September 1953		[REDACTED]			
CLASSIFICATION					
S/USOO					
CAPTIONED BY		VERIFIED BY			
mab					
FORM NO. 6955					
SEP 1948		Approved For Release 1999/09/20		CIA-RDP78-05867A000100260034-4	
		CAPTION REPORT			

Mecklenburg-Vorpommern

25X1A



CIA (PHOTO ACCESSION NO.)		LOT NO.	
118056			
Approved For Release 1999/09/20 : CIA-RDP78-05867A000100260034-4			
347P		MARCH 54	
GEOGRAPHIC COORDINATES		COUNTRY	PROVINCE
		EGYPT	WESTERN DESERT
		PLACE	
		MAP REFERENCE	
TITLE			
MEDITERRANEAN COASTAL DUNES. DIRECTION NW.			
DATE OF PICTURE		SOURCE OF PICTURE	
1951		25X1A	
CLASSIFICATION			
[REDACTED]			
CAPTIONED BY			
East			
FORM NO.		VERIFIED BY	
SEP 1951			
Approved For Release 1999/09/20 : CIA-RDP78-05867A000100260034-4			
CAPTION REPORT			

118057

LOT NO.

C-529

DATE

8 March 54

AREA (ANS. NO.)

COUNTRY

Approved For Release 1999/09/20 : CIA-RDP78-05867A000100260034-4

GEOGRAPHIC COORDINATES

48°52'N 2°20'E

MAP REFERENCE

SEINE PARIS C file

TITLE THE SO-1310 "FARFADET" HELICOPTER DEVELOPED BY SOCIETE NATIONALE DE CONSTRUCTIONS AERONAUTIQUES DU SUD OUEST (SNCASO). POWERED BY ONE "MARCADAN" TURBOPROP ENGINE, DRIVING PROPELLOR FOR LEVEL FLIGHT, AND ONE "ARIUS II" TURBO-COMPRESSOR, FEEDING NET ROTOR WITH COMPRESSED AIR FOR VERTICAL LIFTING PURPOSES.

DATE OF PICTURE

1954

SOURCE OF PICTURE

NET ROTOR WITH COMPRESSED AIR FOR VERTICAL LIFTING PURPOSES.

CLASSIFICATION

C

25X1A

CAPTIONED BY

mwb

VERIFIED BY

[Redacted]

FORM NO. 60-53 SEP 1948

Approved For Release 1999/09/20 : CIA-RDP78-05867A000100260034-4



118058

LOT NO.

G-529

DATE

AREA (AMS NO.)

COUNTRY

PROVINCE

PLACE

GEOGRAPHIC COORDINATES

1954

Approved For Release 1999/09/20 : CIA-RDP78-05867A000100260034-4

48° 52' N

2° 20' E

REINE

PARIS

TITLE

MAP REFERENCE

THE SO-1310 "FARFADET" HELICOPTER, DEVELOPED

BY SOCIETE NATIONALE DE CONSTRUCTIONS AERO-

NAUTIQUES DU SUD OUEST (SNCASO), POWERED

BY ONE "MARCADAN" TURBOPROP ENGINE, DRIVING

PROPELLOR FOR LEVEL FLIGHT, AND ONE "ARIUSTE"

TURBO-COMPRESSOR FEEDING JET ROTOR WITH

DATE OF PICTURE 1954 SOURCE OF PICTURE COMPRESSED AIR FOR VERTICAL

CLASSIFICATION ( ) LIFTING PURPOSES.

CAPTIONED BY MWP 25X1A

FORM NO. 60-53 SEP 1948 VERIFIED [REDACTED]

CIA (PHOTO ACCESSION NO.)		LOP NO.	
118059			
Approved For Release 1999/09/20 : CIA-RDP78-05867A000100260034-4			
AREA (A)	COUNTRY	PROVINCE	PLACE
52L	Indochina	Tonkin	Non Non Phan
GEOGRAPHIC COORDINATES		MAP REFERENCE	
21-19 N 103-01 E		OF	
TITLE			
NAM YOM RIVER. FRENCH TROOPS BATHING FROM BAMBOO BRIDGE IN NO-MAN'S-LAND BETWEEN CENTER AND SOUTH STRONGPOINTS OF FRENCH FORTRESS.			
DATE OF PICTURE	SOURCE OF PICTURE		
January 1953	25X1A		
CLASSIFICATION	CONFIDENTIAL		
CAPTIONED BY	RF		
FORM NO. 100 SEP 1948	Approved For Release 1999/09/20 : CIA-RDP78-05867A000100260034-4		
CAPTION REPORT			

CIA PHOTO ACCESSION NO. 118060		LOT NO.		DATE	
Approved For Release 1999/09/20 : CIA-RDP78-05867A000100260034-4					
AREA (AMS FOLT)	COUNTRY	PROVINCE	PLACE		
02E	Indochina	Quang	Don Nhon Phu		
GEOGRAPHIC COORDINATES			MAP REFERENCE		
12-39 N 103-01 E			OF		
TITLE					
AERIAL OF FRENCH FORTRESS, <u>UPPER CENTER</u> AIRSTRIP					
AND CENTER STRONGPOINT, ✓ NORTHERN STRONGPOINT,					
LOWER CENTER.					
DATE OF PICTURE		SOURCE OF PICTURE			
January 1953		[REDACTED]			
CLASSIFICATION <b>Confidential</b>					
CAPTIONED BY <b>RF</b>					
Approved For Release 1999/09/20 : CIA-RDP78-05867A000100260034-4					
FORM NO 60-53					
CAPTION REPORT					

CIA PHOTO ACCESSION NO. 118061		LOT NO. 00709120	DATE 1951
Approved For Release 1999/09/20 : CIA-RDP78-05867A000100260034-4			
AREA (AM) S2L	COUNTRY Indochina	PROVINCE Tonkin	PLACE Dien Bien Phu
GEOGRAPHIC COORDINATES 21-19 N 103-01 E		MAP REFERENCE 67	
TITLE AERIAL OF FRENCH FORTRESS, NORTHERN STRONG POINT, LOWER LEFT. <del>SECRET</del>			
DATE OF PICTURE January 1951	SOURCE OF PICTURE 25X1A [REDACTED]		
CLASSIFICATION Confidential			
CAPTIONED BY BF		VERIFIED BY	
Approved For Release 1999/09/20 : CIA-RDP78-05867A000100260034-4			
FORM NO. 60 SEP 1948			
CAPTION REPORT			

CIA PHOTO ACCESSION NO. <b>118062</b>		LOT NO.	
AREA (Aerial) <b>52L</b>			
COUNTRY <b>Indochina</b>		PROVINCE <b>Tonking</b>	
GEOGRAPHIC COORDINATES <b>21-19 N 103-01 E</b>		PLACE <b>Dien Bien Phu</b>	
TITLE		MAP REFERENCE	
<b>AERIAL OF CENTER STRONGPOINT OF FRENCH FORTRESS. ONE END OF MAIN AIRSTRIP, LEFT.</b>			
DATE OF PICTURE <b>January 1953</b>		SOURCE OF <b>25X1A</b>	
CLASSIFICATION <b>Confidential</b>			
CAPTIONED BY <b>RF</b>			
FORM NO. <b>Approved For Release 1999/09/20 : CIA-RDP78-05867A000100260034-4</b> SEP 1948 60.3			
CAPTION REPORT			

CIA PHOTO ACCESSION NO. 1 <b>118063</b>		LOT NO.		CLASS. <b>TOP SECRET</b>	
Approved For Release 1999/09/20 : CIA-RDP78-05867A000100260034-4					
AREA (AMS NO.) <b>521</b>	COUNTRY <b>Indochina</b>	PROVINCE <b>Toungkay</b>		PLACE <b>Dien Bien Phu</b>	
GEOGRAPHIC COORDINATES <b>21-19 N 103-01 E</b>			MAP REFERENCE <b>CF</b>		
TITLE <b>AERIAL OF FRENCH FORTRESS, NORTHERN STRONGPOINT, CENTER.</b>					
DATE OF PICTURE <b>January 1953</b>		SOURCE OF PICTURE <b>25X1A</b>			
CLASSIFICATION <b>Confidential</b>					
CAPTIONED BY <b>BT</b>					
VERIFIED BY					
FORM NO. 60-101 SEP 1948					
Approved For Release 1999/09/20 : CIA-RDP78-05867A000100260034-4					
CAPTION REPORT					

CIA PHOTO ACCESSION NO. 1		LOT NO.	DATE
118064			
Approved For Release 1999/09/20 : CIA-RDP78-05867A000100260034-4			
AREA	COUNTRY	REGION	PLACE
314 M	GERMANY	MECKLENBERG - VORPOMMERN	SASSNITZ
GEOGRAPHIC COORDINATES		MAP REFERENCE	
54° 31' N 13° 39' E		C file	
TITLE			
APPROACHING HARBOR. FOR SKETCH			
SEE CIA 118074			
↑			
Gene B			
December 1953		25X1A	
CLASSIFICATION		CAPTIONED BY	
S/USOO		VERIFIED BY	
FORM NO. 6 SEP 1948			
Approved For Release 1999/09/20 : CIA-RDP78-05867A000100260034-4			
CAPTION REPORT			

CIA PHOTO ACCESSION NO. 118065 LOT NO. 314M

AREA (AUS. POINT) 314M COUNTRY GERMANY PROVINCE MECKLENBURG-VOORPOMMERN PLACE SASSNITZ

GEOGRAPHIC COORDINATES 54° 31' N 13° 39' E MAP REFERENCE 0 1/2

TITLE APPROACHING HARBOR. FOR SKETCH SEE

© I A 118074  
Eure B7

DATE OF PICTURE December 1953 SOURCE OF 25X1A

CLASSIFICATION S/USPO CAPTIONED BY [Signature]

FORM NO. 66-11 Approved For Release 1999/09/20 : CIA-RDP78-05867A000100260034-4 VERIFIED BY

CAPTION REPORT



CIA PHOTO ACCESSION NO. LOT NO. DATE

118066

Approved For Release 1999/09/20 : CIA-RDP78-05867A000100260034-4

AREA TAKEN 31417 COUNTRY GERMANY PROVINCE MECKLENBURG. PLACE DASSNITZ

GEOGRAPHIC COORDINATES 54°31' N 13°39' E MAP REFERENCE Cph

TITLE APPROACHING HARBOR. FOR SKETCH SEE

CIA 118074  
ENC. B7

25X1A


DATE OF PICTURE December 1953 SOURCE OF PICTURE [REDACTED]

CLASSIFICATION S/USOO CAPTIONED BY [REDACTED]

FORM NO. 60-101 Approved For Release 1999/09/20 : CIA-RDP78-05867A000100260034-4 VERIFIED BY

CAPTION REPORT

CIA PHOTO ACCESSION NO. 1		LOT NO. 1	DATE
Approved For Release 1999/09/20 : CIA-RDP78-05867A000100260034-4 AREA (AMS) 314M			
COUNTRY GERMANY		MECKLENBURG-VORPOMMERN	PLACE SASSNITZ
GEOGRAPHIC COORDINATES 54° 31' N 13° 39' E		MAP REFERENCE c file	
TITLE APPROACHING HARBOR. FOR SKETCH SEE			
CIA 48074			
Gene B J			
25X1A			
DATE OF PICTURE December 1953	SOURCE OF P [REDACTED]		
CLASSIFICATION S/USOO			
CAPTIONED BY [REDACTED]		VERIFIED BY	
FORM NO. 1 Approved For Release 1999/09/20 : CIA-RDP78-05867A000100260034-4			
SEP 1948			
CAPTION REPORT			

CIA PHOTO ACCESSION NO. 1 <b>118068</b>		LOT NO.	DATE
AREA COVERED <b>31 KM</b>		COUNTRY <b>GERMANY</b>	PROVINCE <b>MECKLENBURG-VORPOMMERN</b>
GEOGRAPHIC COORDINATES <b>54° 31' N 13° 39' E</b>		PLACE <b>SASSNITZ</b>	MAP REFERENCE <b>E file</b>
TITLE <b>APPROACHING HARBOR. FOR SKETCH SEE</b>			
<b>CIA 118074</b>			
<b>↑</b>			
<b>case B</b>			
<b>25X1A</b>			
DATE OF PICTURE <b>December 1953</b>	SOURCE 		
CLASSIFICATION <b>S/U 500</b>			
CAPTIONED BY <b>MWB</b>			
FORM NO. 60-33		VERIFIED BY	
Approved For Release 1999/09/20 : CIA-RDP78-05867A000100260034-4			
CAPTION REPORT			

CIA PHOTO ACCESSION NO. 1

118069

LOT NO. 1

Approved For Release 1999/09/20 : CIA-RDP78-05867A000100260034-4

AREA (AM. NO.) 31417

GERMANY

PROVINCE NECKLENBURG-VORPOMMERN

PLACE SASSNITZ

GEOGRAPHIC COORDINATES 54° 31' N 13° 39' E

MAP REFERENCE C file

APPROACHING HARBOR. FOR SKETCH SEE  
CIA 118074

Jene BJ

DATE OF PICTURE December 1953

25X1A

SOURCE OF PICTURE [REDACTED]

CLASSIFICATION S/U500

CAPTIONED BY MJB

FORM NO. 50. Approved For Release 1999/09/20 : CIA-RDP78-05867A000100260034-4

CAPTION REPORT

CIA PHOTO ACCESSION NO. 1		LOT NO.	DATE
Approved For Release 1999/09/20 : CIA-RDP78-05867A000100260034-4			
AREA (ANS NO.)	COUNTRY	PROVINCE	PLACE
314 M	GERMANY	MERKENSURG - VORPOMMERN	SASSNITZ (NA)
GEOGRAPHIC COORDINATES		MAP REFERENCE	
54° 31' N 13° 39' E		c file	
TITLE			
EAST GERMAN PATROL BOAT (FISHING BOAT TYPE) AT SEA.			
DATE OF PICTURE		SOURCE OF PICTURE	
December 1953		25X1A	
CLASSIFICATION			
S/USOO			
CAPTIONED BY		VERIFIED BY	
M. E. B.			
FORM NO. 80-53		Approved For Release 1999/09/20 : CIA-RDP78-05867A000100260034-4	
SEP 1948			
CAPTION REPORT			



CIA PHOTO ACCESSION NO. 118072  
LOT NO. 576  
DATE 5/74  
Approved For Release 1999/09/20 : CIA-RDP78-05867A000100260034-4

AREA (AMS NO.) 314 M  
COUNTRY GERMANY  
MECKLENBURG-VORPOMMERN  
PLACE SASSNITZ

GEOGRAPHIC COORDINATES 54° 81' N 13° 39' E  
MAP REFERENCE epk

TITLE EAST GERMAN PATROL BOAT, TYPE "500" (NR)

DATE OF PICTURE December 1953  
SOURCE OF PICTURE 25X1A [REDACTED]

CLASSIFICATION S/USOO  
CAPTIONED BY [REDACTED]

VERIFIED BY [REDACTED]  
Approved For Release 1999/09/20 : CIA-RDP78-05867A000100260034-4

FORM NO. 60-53  
SEP 1948

CAPTION REPORT

CIA PHOTO ACCESSION NO. 1

118073

LOT NO.

5574

DATE

Approved For Release 1999/09/20 : CIA-RDP78-05867A000100260034-4

AREA

314 19

GERMANY

MECKLENBURG

PLACE

SASSNITZ

GEOGRAPHIC COORDINATES

54° 31' N 13° 39' E

MAP REFERENCE

C file

TITLE

LUGGER-TYPE FISHING VESSEL CONVERTED TO OIL TANKER.

DATE OF PICTURE

December 1953

SOURCE OF PICTURE

25X1A



CLASSIFICATION

S/USOO

CAPTIONED BY

MWB

VERIFIED BY

FORM NO. SEP 1948

Approved For Release 1999/09/20 : CIA-RDP78-05867A000100260034-4

CAPTION REPORT



CIA PHOTO ACCESSION NO. 1

118074

LOT NO.

534

AREA

31717

GERMANY

MECKLENBURG-VORPOMMERN

PLACE

SASSNITZ

GEOGRAPHIC COORDINATES

54° 3' N 13° 39' E

TITLE

SKETCH OF HARBOUR AREA. (1) NEW ROAD (2) INDUSTRIAL BUILDING COMPLETED IN 1952 (3) INDUSTRIAL BUILDING COMPLETED IN 1951 (4) NEW WORK IN PROGRESS (5) PIER NEARING COMPLETION (6) SHIP ERNST THALMANN (EX-DORSCH) SEE CIA 18066

DATE OF PICTURE

1953

SOURCE OF PICTURE

(8) 4 SOVIET-TYPE T-371

MINESWEEPERS.

CLASSIFICATION

S/USOO

25X1A

CAPTIONED BY

WAB


FORM NO. SEP 1948

Approved For Release 1999/09/20 : CIA-RDP78-05867A000100260034-4

44

CAP

CIA PHOTO ACCESSION NO. 118075		LOT NO.		DATE	
AREA (LAW) 114M		COUNTRY GERMANY		PROVINCE BERLIN	
GEOGRAPHIC COORDINATES 52°31'N 13°24'E		MAP REFERENCE		PLACE BERLIN	
TITLE STALIN ALLEE. SIGN ON BUILDING, DURING BIG FOUR CONFERENCE, READS: "THE EDC TREATY BRINGS ATOMIC CANNONS AND WAR. WE DEMAND A PEACE TREATY". BANNER BELOW PRAISES RECONSTRUCTION AND BUILDING PROGRAM IN STALIN ALLEE.					
DATE OF PICTURE January 1954		SOURCE OF PICTURE [REDACTED]			
CLASSIFICATION C					
CAPTIONED BY MAB			VERIFIED BY		
FORM NO. 60 Approved For Release 1999/09/20 : CIA-RDP78-05867A000100260034-4 SEP 1948					
CAPTION REPORT					

CIA PHOTO ACCESSION NO. 1 <b>118076</b>		LOT NO.	
Approved For Release 1999/09/20 : CIA-RDP78-05867A000100260034-4			
AREA (AMSI NO.) <b>114M</b>	COUNTRY <b>GERMANY</b>	PROVINCE <b>BERLIN</b>	PLACE <b>BERLIN</b>
GEOGRAPHIC COORDINATES <b>52°31' N 13°24' E</b>		MAP REFERENCE <b>C file</b>	
TITLE <b>STALIN ALLEE. BUILDING WITH PEACE DOVES ON WINDOWS AND SIGN READING "GERMANS AT ONE TABLE."</b>			
DATE OF PICTURE <b>Jan 1954</b>			
CLASSIFICATION <b>C</b>		SOURCE OF PICTURE 	
CAPTIONED BY <b>MSD</b>		VERIFIED BY	
Approved For Release 1999/09/20 : CIA-RDP78-05867A000100260034-4			
FORM NO. 60153 SEP 1948			
CAPTION REPORT			

CIA (PROTO ACCESSION NO.)		LOT NO.	
114 M		575	
Approved For Release 1999/09/20 : CIA-RDP78-05867A000100260034-4			
AREA (AMS NO.)	COUNTRY	PROVINCE	PLAC
114 M	GERMANY	BERLIN	BERLIN
GEOGRAPHIC COORDINATES			
52° 31' N 13° 24' E			
MAP REFERENCE			
c file			
TITLE			
STALIN ALLEE. PROPAGANDA SIGNS ON BUILDING DURING BIG FOUR CONFERENCE.			
DATE OF PICTURE		SOURCE OF PICTURE	
Jan 1954		25X1A	
CLASSIFICATION			
a			
CAPTIONED BY		VERIFIED BY	
M. D. P.			
Approved For Release 1999/09/20 : CIA-RDP78-05867A000100260034-4			
FORM NO. 60-53 SEP 1946			

CAPTION REPORT

Approved For Release 1999/09/20 : CIA-RDP78-05867A000100260034-4

CIA PHOTO ACCESSION NO. 1	LOT NO.		
114 M	25X1A		
AREA NAME NO. 1	COUNTRY	PROVINCE	PLACE
114 M	GERMANY	BERLIN	BERLIN C
GEOGRAPHIC COORDINATES		MAP REFERENCE	
52° 31' N 13° 24' E		C 4	
TITLE			
ALLIED CONTROL AUTHORITY BUILDING CONFERENCE ROOM.			
DATE OF PICTURE		SOURCE OF PICTURE	
January 1954		[REDACTED]	
CLASSIFICATION			
C			
CAPTIONED BY		REF ID	
Approved For Release 1999/09/20		: CIA-RDP78-05867A000100260034-4	
FORM NO. 60-53 SEP 1948			

CAPTION REPORT

CIA PHOTO ACCESSION NO. 1		LOT NO.		DATE	
Approved For Release 1999/09/20 : CIA-RDP78-05867A000100260034-4					
AREA (AMS NO.)	COUNTRY	PROVINCE	PLACE		
114M	GERMANY	BERLIN	BERLIN		
GEOGRAPHIC COORDINATES		MAP REFERENCED			
52° 31' N 13° 24' E		to file			
TITLE					
ELEVATED BRIDGE IN EAST BERLIN. SIGN READS: "DEMAND THE PARTICIPATION OF REPRESENTATIVES OF THE GERMAN DEMOCRATIC REPUBLIC AT THE BERLIN CONFERENCE."					
25X1A					
DATE OF PICTURE		SOURCE OF PICTURE			
January 1954		[REDACTED]			
CLASSIFICATION					
C					
CAPTIONED BY		VERIFIED BY			
[REDACTED]		[REDACTED]			
Approved For Release 1999/09/20 : CIA-RDP78-05867A000100260034-4					
FORM NO. 60-53 SEP 1948					
CAPTION REPORT					

CIA PHOTO ACCESSION NO. 1		LOT NO.	DATE
114M		COUNTRY	PROVINCE
GEOGRAPHIC COORDINATES		MAP REFERENCE	PLACE
52° 31' N 13° 24' E		C fda	BERLIN
TITLE			
STALIN ALLEE. ELEVATED BRIDGE WITH PROPAGANDA SIGN: "AWAY WITH EDC TREATY THE OBSTACULATION FOR A PEACEFULL SOLUTION TO GERMAN PROBLEM.			
25X1A			
DATE OF PICTURE	SOURCE OF PHOTO		
January 1954	[REDACTED]		
CLASSIFICATION			
C			
CAPTIONED BY		VERIFIED BY	
[REDACTED]		[REDACTED]	
FORM NO. 60-53 SEP 1948			
Approved For Release 1999/09/20 : CIA-RDP78-05867A000100260034-4			
CAPTION REPORT			

CIA PHOTO ACCESSION NO. 1		LOT NO.		DATE	
118881		5-3-53		Mar 54 C	
Approved For Release 1999/09/20 : CIA-RDP78-05867A000100260034-4					
AREA (AMS NO.)	COUNTRY	PROVINCE	PLACE		
114M	GERMANY	BERLIN	BERLIN		
GEOGRAPHIC COORDINATES		MAP REFERENCE			
52°31'N 13°24'E		C file			
TITLE					
SOVIET JEeps WAITING OUTSIDE OF					
RUSSIAN EMBASSY.					
DATE OF PICTURE		SOURCE OF PICTURE		25X1A	
January 1954		[REDACTED]			
CLASSIFICATION					
C					
CAPTIONED BY					
[Signature]					
Approved For Release 1999/09/20 : CIA-RDP78-05867A000100260034-4					
FORM NO. 60-53		SEP 1948			
CAPTION REPORT					



CIA (PHOTO ACCESSION NO.)		LOT NO.		DATE	
Approved For Release 1999/09/20 : CIA-RDP78-05867A000100260034-4					
AREA (AMS NO.)	COUNTRY	PROVINCE	PLACE		
114 M	GERMANY	BERLIN	BERLIN		
GEOGRAPHIC COORDINATES			MAP REFERENCE		
52°31' N 13°24' E					
TITLE					
ALLIED CONTROL AUTHORITY BUILDING.					
25X1A					
DATE OF PICTURE		SOURCE OF PICTURE			
January 1954		[REDACTED]			
CLASSIFICATION					
C					
CAPTIONED BY			VERIFIED BY		
[REDACTED]			[REDACTED]		
Approved For Release 1999/09/20 : CIA-RDP78-05867A000100260034-4					
FORM NO. 60-53 SEP 1948					
CAPTION REPORT					



CIA PHOTO ACCESSION NO. 1		LOT NO.	DATE
Approved For Release 1999/09/20 : CIA-RDP78-05867A000100260034-4		1954	7 Mar 54
AREA (AMS NO.)	COUNTRY	PROVINCE	PLACE
114M	GERMANY	BERLIN	BERLIN
GEOGRAPHIC COORDINATES		MAP REFERENCE	
52°31'N 13°24'E			
TITLE			
EAST SECTOR POLICE WITH DOGS GUARDING APPROACHES TO RUSSIAN EMBASSY.			
25X1A			
DATE OF PICTURE	SOURCE OF PICTURE		
January 1954	[REDACTED]		
CLASSIFICATION			
C			
CAPTIONED BY		VERIFIED BY	
[Signature]			
Approved For Release 1999/09/20 : CIA-RDP78-05867A000100260034-4			
FORM NO. 60-53 SEP 1948			
CAPTION REPORT			

CIA (PHOTO ACCESSION NO.)

118085

LOT NO.

DATE

Approved For Release 1999/09/20 : CIA-RDP78-05867A000100260034-4

AREA (AMS)

11417

COUNTRY

GERMANY

PROVINCE

BERLIN

PLACE

BERLIN

GEOGRAPHIC COORDINATES

52° 31' N, 13° 24' E

MAP REFERENCE

TITLE

RUSSIAN PRESS CENTER, EAST SECTOR.

CLOCKS SHOW TIME IN NEW YORK, LONDON, PARIS, BERLIN, MOSCOW AND PEKING.

DATE OF PICTURE

January 1954

SOURCE OF PICTURE

25X1A



CLASSIFICATION

C

CAPTIONED BY

74 RB

VERIFIED BY

Approved For Release 1999/09/20 : CIA-RDP78-05867A000100260034-4

FORM NO. 60-91  
SEP 1948

CAPTION REPORT

CIA PHOTO ACCESSION NO. 118086		LOT NO.	DATE
AREA TAGS 11417		Approved For Release 1999/09/20 : CIA-RDP78-05867A000100260034-4	
GEOGRAPHIC COORDINATES 52°31' N 13°24' E		COUNTRY GERMANY	PROVINCE BERLIN
TITLE		PLACE BERLIN	
WEST BERLINERS ACROSS STREET FROM ALLIED CONTROL AUTHORITY BUILDING DURING FOUR BIG FOUR CONFERENCE.			
DATE OF PICTURE	SOURCE OF PICTURE		
January 1954	[REDACTED]		
CLASSIFICATION			
25X1A			
CAPTIONED BY		VERIFIED BY	
MAB			
FORM NO. 60 Approved For Release 1999/09/20 : CIA-RDP78-05867A000100260034-4			
SEP 1948 CAPTION REPORT			

CIA (PHOTO ACCESSION NO.) LOT NO. DATE  
Approved For Release 1999/09/20 : CIA-RDP78-05867A000100260034-4

AREA (AMS NO.) COUNTRY PROVINCE PLACE  
214M GERMANY BRANDENBURG MUEGGELSEE

GEOGRAPHIC COORDINATES MAP REFERENCE  
52° 26' N 13° 39' E NIS (NR)

TITLE

TOWER, ERECTED NEAR THE DESTROYED PISMARCK MONUMENT IN THE MUEGGEL HILLS, TO BE USED FOR TESTING THE MEDDO EQUIPMENT DEVELOPED AT FUNKWERKE KOEPENIK.

25X1A

DATE OF PICTURE  
July 1953

CLASSIFICATION  
S

CAPTIONED BY VERIFIED BY  
Approved For Release 1999/09/20 : CIA-RDP78-05867A000100260034-4

FORM NO. 60-53  
SEP 1948

CAPTION REPORT



CIA (PROTO ACCESSION NO.) <b>118089</b>		LOT NO. <b>G-525A</b>	DATE <b>9 Feb 1954</b>
AREA (ANS NO.) <b>114 M</b>	COUNTRY <b>GERMANY</b>	CITY <b>BERLIN</b>	PLACE <b>BERLIN</b>
GEOGRAPHIC COORDINATES <b>52 31 N 13 24 E</b>		MAP REFERENCE	
TITLE <b>EAST SECTOR. CROWDS IN FRONT OF RESIDENCE OF SOVIET HIGH COMMISSIONER AWAITING ARRIVAL OF FOUR-POWER CONFERENCE OFFICIALS.</b>			
DATE OF PICTURE <b>FEB. 1 1954</b>			
SOURCE OF PICTURE <b>25X1A</b>			
CLASSIFICATION <b>C</b>			
CAPTIONED BY <b>ZKB</b>		VERIFIED BY	
FORM NO. 50 SEP 1948			

Approved For Release 1999/09/20 : CIA-RDP78-05867A000100260034-4

Approved For Release 1999/09/20 : CIA-RDP78-05867A000100260034-4

CAPTION REPORT



SERIAL ACCESSION NO. 1 <b>118090</b>		LOT NO. <b>G-525A</b>	DATE <b>9 MAR 1954</b>
AREA (AMS NO.) <b>Approved For Release 1999/09/20 : CIA-RDP78-05867A000100260034-4</b>	COUNTRY <b>GERMANY</b>	PLACE <b>BERLIN</b>	<b>45V</b>
GEOGRAPHIC COORDINATES <b>52 31N 13 24E</b>		MAP REFERENCE <b>e file</b>	
TITLE <b>INTERNATIONAL PRESS CENTER, 186 POTSDAMER STRASSE, IN SCHOENEBERG AREA.</b>			
25X1A			
DATE OF PICTURE <b>JAN 13 1954</b>	SOURCE OF PICTURE <b>[REDACTED]</b>		
CLASSIFICATION <b>C</b>			
CAPTIONED BY <b>ZAC</b>		VERIFIED BY	
FORM NO. 60-53 SEP 1948			
<b>Approved For Release 1999/09/20 : CIA-RDP78-05867A000100260034-4</b>			
CAPTION REPORT			

CIA (PHOTO ACCESSION NO.)		LOT NO.	DATE
118091		G-525A	9 MAR 1954
AREA (AMS NO.)	COUNTRY	CITY	MAP REFERENCE
Approved For Release 1999/09/20 : CIA-RDP78-05867A000100260034-4	GERMANY	BERLIN	BERLIN
GEOGRAPHIC COORDINATES		MAP REFERENCE	
52 31N 13 24E		e file	
TITLE			
RED CRISS-CROSSED STREAMERS ON TRAFFIC SIGNS AROUND CONFERENCE SITE IN AMERICAN SECTOR, POTSDAMER STRASSE, INDICATING TEMPORARY CANCELLATION OF TRAFFIC REGULATIONS.			
DATE OF PICTURE	SOURCE OF PICTURE		
FEB 8 1954	[REDACTED]		
CLASSIFICATION			
C			
CAPTIONED BY		VERIFIED BY	
ZPG			
FORM NO. 80-53 SEP 1948	Approved For Release 1999/09/20 : CIA-RDP78-05867A000100260034-4		
MAP PIGN REPORT			

CIA (PHOTO ACCESSION NO.)		LOT NO.	DATE
118092		G-525A	9 June 1954
AREA (ANS NO.)	COUNTRY	CITY	PLACE
114 M.	GERMANY	BERLIN	BERLIN
GEOGRAPHIC COORDINATES		MAP REFERENCE	
52 31N 13 24E			
TITLE			
<del>PHOTOGRAPHERS AT ENTRANCE OF BRITISH</del> <del>HEADQUARTERS, WEST BERLIN.</del> <del>AWAITING ARRIVAL OF PHOTOS-</del> <del>FOUR-POWER CONFERENCE OFFICIALS.</del> PHOTOGRAPHERS AWAITING ARRIVAL OF FOUR-POWER CONFERENCE OFFICIALS.			
DATE OF PICTURE		SIZE	
JAN 1954		25X1A	
CLASSIFICATION			
Conf.			
CAPTIONED BY		VERIFIED BY	
ME			
FORM NO. 69-53 SEP 1948	Approved For Release 1999/09/20 : CIA-RDP78-05867A000100260034-4		
CAPTION REPORT			

CIA PHOTO ACCESSION NO. 118093 LOT NO. DATE

AREA NAME 3120 M COUNTRY BULGARIA PROVINCE SOFIYA PLACE SOFIA

GEOGRAPHIC COORDINATES 42:40N-23:18E MAP REFERENCE C-FILE

TITLE MAY DAY PARADE, LOOKING FROM

WINDOW OF AMERICAN LEGATION TOWARD NARODNO

SUBRANIYE SQUARE AND STATUE OF TSAR

ALEXANDER II.

DATE OF PICTURE MAY 1947 SOURCE 25X1A

CLASSIFICATION CONF.

CAPTIONED BY H. G. W. VERIFIED BY

FORM NO. 60 SEP 1948 Approved For Release 1999/09/20 : CIA-RDP78-05867A000100260034-4

CAPTION REPORT

CIA PHOTO ACCESSION NO. 118094 LOT NO. DATE 5-MARCH, 1954

AREA (AMS NO.) 3120M COUNTRY BULGARIA PROVINCE SOFIYA PLACE SOFIA

GEOGRAPHIC COORDINATES 42:40N-23:18E MAP REFERENCE C-FILE

TITLE MAY DAY PARADE IN NARODNO SUBRANIYE SQUARE. LOOKING FROM AMERICAN LEGATION. MONUMENT TO TSAR ALEXANDER II, RIGHT, AND ALEXANDER NEYSKI CATHEDRAL, BACKGROUND

DATE OF PICTURE MAY, 1947 SOURCE 25X1A

CLASSIFICATION CONF CAPTIONED BY

FORM NO. 40-51 SEP 1948 VERIFIED BY Approved For Release 1999/09/20 : CIA-RDP78-05867A000100260034-4

CIA (PHOTO ACCESSION NO.)

118095

LOT NO.

DATE: 5 MARCH, 1954

AREA (AMS NO.)

3120M

COUNTRY

BULGARIA

PROVINCE

SOFIYA

PLACE

SOFIA

GEOGRAPHIC COORDINATES

42:40N - 23:18E

MAP REFERENCE

C - FILE

TITLE

MAY DAY PARADE IN NARODNO SUBRAIYE SQUARE. LOOKING FROM AMERICAN LEGATION TO RIGHT OF MONUMENT. ALEXANDER

DATE OF PICTURE

MAY, 1947

25X1A



CLASSIFICATION

CONF

CAPTIONED BY

HESS

VERIFIED BY

FORM NO. SEP 1946 60.53


Approved For Release 1999/09/20 : CIA-RDP78-05867A000100260034-4

CAPTION REPORT


CIA PHOTO ACCESSION NO. 1 <b>138096</b>		LOT NO.	DATE
Approved For Release 1999/09/20 : CIA-RDP78-05867A000100260034-4 C			
AREA NAME NO. 1 <b>3120 M</b>	COUNTRY <b>BULGARIA</b>	PROVINCE <b>SOFIYA</b>	PLACE <b>SOFIA</b>
GEOGRAPHIC COORDINATES <b>42:40N - 23:18E</b>		MAP REFERENCE <b>C-FILE.</b>	
TITLE <b>MAY DAY PARADE IN NARODNO SUBRANIYE SQUARE. LOOKING FROM MONUMENTAL RIGHT OF NARODNO SUBRANIYE BUILDING. (PARLIAMENT)</b>			
DATE OF PICTURE <b>MAY, 1947</b>	SOURCE OF PICTURE <b>25X1A</b> [REDACTED]		
CLASSIFICATION <b>CONF</b>			
CAPTIONED BY <b>HEAV</b>		VERIFIED BY <b>[Signature]</b>	
Approved For Release 1999/09/20 : CIA-RDP78-05867A000100260034-4			
FORM NO. 60-53 SEP 1946			
CAPTION REPORT			

CIA (PHOTO) ACCESSION NO. 1		LOT NO.	DATE
118097			
Approved For Release 1999/09/20 : CIA-RDP78-05867A000100260034-4			
AREA (AMSTAMP)	COUNTRY	PROVINCE	PLACE
3120 M	BULGARIA	SOFIYA	SOFIA
GEOGRAPHIC COORDINATES		MAP REFERENCE	
42:40N-23:18E		C - FILE	
TITLE			
MAY DAY PARADE IN NARODNO			
SUBRANIYE SQUARE. LEFT, NARODNO			
SUBRANIYE BUILDING.			
(PARLIAMENT)			
DATE OF PICTURE	SIZE OF		
MAY, 1947	25X1A		
CLASSIFICATION			
CONF.			
CAPTIONED BY		VERIFIED BY	
[Signature]		[Signature]	
Approved For Release 1999/09/20 : CIA-RDP78-05867A000100260034-4			
FORM NO. 60-53	SEP 1948		
CAPTION REPORT			



CIA PHOTO ACCESSION NO. 1 <b>118098</b>		LOT NO. <b>799/09/204</b>	DATE <b>MARCH</b>
Approved For Release 1999/09/20 : CIA-RDP78/05867A000100260034-4			
AREA (AMS NO.) <b>3120M</b>	COUNTRY <b>BULGARIA</b>	PROVINCE <b>SOFIYA</b>	PLACE <b>SOFIA</b>
GEOGRAPHIC COORDINATES <b>42:40N-23:18E</b>		MAP REFERENCE <b>C-FILE.</b>	
TITLE <b>MAY DAY PARADE IN NARODNO SUBRANIYE SQUARE. SOVIET-BULGARIAN FRIENDSHIP SOCIETY HEADQUARTERS LOCATED ACROSS TSAR SHISHMAN STREET FROM AMERICAN LEGATION.</b>			
DATE OF PICTURE <b>MAY, 1947</b>	SOURCE <b>25X1A</b> 		
CLASSIFICATION <b>CONF.</b>			
CAPTIONED BY		VERIFIED BY	
Approved For Release 1999/09/20 : CIA-RDP78/05867A000100260034-4			
FORM NO. 60-53 SEP 1946			
CAPTION REPORT			

CIA PHOTO ACCESSION NO. 118099		LOT NO.	DATE
AREA (AMS NO.) 3120M		COUNTRY BULGARIA	PROVINCE SOFIYA
GEOGRAPHIC COORDINATES 42:40N-23:18E		MAP REFERENCE	PLACE SOFIA
TITLE		C-FILE (PARLIAMENT)	
NARODNO SUBRANIYE V BUILDING			
OPPOSITE AMERICAN LEGATION. MAY DAY			
PARADE.			
DATE OF PICTURE	SOURCE		
MAY, 1947	[REDACTED]		
CLASSIFICATION			
CONF			
CAPTIONED BY		VERIFIED BY	
[REDACTED]		[REDACTED]	
FORM NO. 60-5 SEP 1946			
Approved For Release 1999/09/20 : CIA-RDP78-05867A000100260034-4			
CAPTION REPORT			

CIA PHOTO ACCESSION NO. <b>W8100</b>		LOT NO.	DATE
Approved For Release 1999/09/20 : CIA-RDP78-05867A000100260034-A			
AREA (AMS NO.)	COUNTRY	PROVINCE	PLACE
<b>3120 M</b>	<b>BULGARIA</b>	<b>SOFIYA</b>	<b>SOFIA</b>
GEOGRAPHIC COORDINATES		MAP REFERENCE	
<b>42:40N-23:18E</b>		<b>C-FILE.</b>	
TITLE			
<b>(PARLIAMENT)</b>			
<b>NARODNO SUBRANIYE V BUILDING</b>			
<b>OPPOSITE AMERICAN LEGATION, MAY DAY</b>			
<b>PARADE.</b>			
DATE OF PICTURE	SOURCE		
<b>MAY, 1947</b>			
CLASSIFICATION			
<b>CONF.</b>			
CAPTIONED BY		VERIFIED BY	
<b>KEGAN</b>		<b>DB</b>	
Approved For Release 1999/09/20 : CIA-RDP78-05867A000100260034-4			
FORM NO. 80-53			
SEP 1948	CAPTION REPORT		

CIA PHOTO ACCESSION NO. 1		LOT NO.	DATE
Approved For Release 1999/09/20 : CIA-RDP78-05867A000100260034-4			
AREA (AMS NO.)	COUNTRY	PROVINCE	PLACE
3120 M	BULGARIA	SOFIYA	SOFIA U
GEOGRAPHIC COORDINATES		MAP REFERENCE	
42:40N-23:18E		C-FILE	
TITLE			
V AMERICAN LEGATION <sup>IN BACKGROUND.</sup> <del>ON NARODNO</del>			
M <del>NARODNO</del> SUBRANIYE SQUARE. <del>(OPPOSITE PARLIAMENT)</del>			
MAY DAY PARADE ONLOOKERS IN FOREGROUND.			
DATE OF PICTURE	25X1A		
MAY, 1947	[REDACTED]		
CLASSIFICATION			
CONF.			
CAPTIONED BY		VERIFIED BY	
Approved For Release 1999/09/20 : CIA-RDP78-05867A000100260034-4		[Signature]	
FORM NO. 60-53	SEP 1948		
CAPTION REPORT			

CIA (PROYD) ACCESSION NO. 1		LOT NO.	DATE
Approved For Release 1999/09/20 : CIA-RDP78-05867A000100260034-4		3120M	5 MARCH, 1947
AREA (AMS NO.)	COUNTRY	PROVINCE	PLACE
3120M	BULGARIA	SOFIYA	SOFIA
GEOGRAPHIC COORDINATES		MAP REFERENCE	
42:40N-23:18E		C-FILE	
TITLE			
MAY DAY PARADE IN NARODNO			
SUBRANIYE SQUARE. REVIEWING STAND			
AND PARLIAMENT BUILDING IN BACKGROUND.			
DATE OF PICTURE		SOURCE	
MAY, 1947		25X1A	
CLASSIFICATION			
CONF.			
CAPTIONED BY		VERIFIED BY	
Approved For Release 1999/09/20 : CIA-RDP78-05867A000100260034-4		S. H.	
FORM NO. 60-53 SEP 1943			
CAPTION REPORT			

CIA (PHOTO ACCESSION NO.)		LGT NO.		DATE	
Approved For Release 1999/09/20 : CIA-RDP78-05867A000100260034-4		E 2862A		5 MARCH, 1959	
AREA (AMS NO.)	COUNTRY	PROVINCE	PLACE		
3120M	BULGARIA	SOFIYA	SOFIA		
GEOGRAPHIC COORDINATES		MAP REFERENCE			
42:40N-23:11E		C-FILE			
TITLE					
CATHEDRAL OF ALEXANDER NEVSKI FROM					
NARODNO SUBRANIYE SQUARE, NARODNO					
SUBRANIYE (PARLAMENT) BUILDING ON RIGHT;					
MINISTRY OF FOREIGN AFFAIRS AT LEFT, APARTMENT					
BUILDING, LEFT BACKGROUND, IS FACING MOSKOVSKA					
STREET AT CORNER OF 11 AUGUST STREET.					
DATE OF PICTURE		SERIAL NO. OF PICTURE			
1947		[REDACTED] 25X1A			
CLASSIFICATION					
CONF.					
CAPTIONED BY			VERIFIED BY		
Approved For Release 1999/09/20 : CIA-RDP78-05867A000100260034-4			[REDACTED]		
FORM NO. SEP 1946 60-53		CAPTION REPORT			

CIA (PHOTO ACCESSION NO.)		LOT NO.		DATE
Approved For Release 1999/09/20 : CIA-RDP78-05867A000100260034-4		3120M		5 MARCH 1954
AREA (AMS NO.)	COUNTRY	PROVINCE	PLACE	
3120M	BULGARIA	SOFIYA	SOFIA	
GEOGRAPHIC COORDINATES			MAP REFERENCE	
42:40 N - 23:18 E			C-FILE	
TITLE				
MAY DAY PARADE IN NARODNO				
SUBRANIYE SQUARE. LEFT, MINISTRY OF				
FOREIGN AFFAIRS. CENTER, ALEXANDER NEVSKI				
CATHEDRAL, RIGHT, OUT OF PICTURE, IS THE				
PARLIMENT BUILDING.				
25X1A				
DATE OF PICTURE		SERIAL		
MAY, 1947		[REDACTED]		
CLASSIFICATION				
CONF				
CAPTIONED BY		VERIFIED BY		
Approved For Release 1999/09/20 : CIA-RDP78-05867A000100260034-4		[REDACTED]		
FORM NO. 60-53 SEP 1948		CAPTION REPORT		

CIA PHOTO ACCESSION NO. 1		LOT NO.		DATE	
3120 M		BULGARIA		MAY 1954	
AREA (AMS NO. 1)		COUNTRY		PROVINCE	
3120 M		BULGARIA		SOFIYA	
GEOGRAPHIC COORDINATES		MAP REFERENCE		PLACE	
42:40 N - 23:15 E		C - FILE.		SOFIA	
TITLE					
MAY DAY PARADE. MINISTRY OF FOREIGN AFFAIRS AND CULTS. OFFICERS ON LEFT BACKGROUND.					
DATE OF PICTURE					
MAY, 1947		SOURCE			
CLASSIFICATION					
CONF.					
CAPTIONED BY			VERIFIED BY		
Approved For Release 1999/09/20			CIA-RDP78-05867A000100260034-4		
FORM NO. 60-53 SEP 1948					

CAPTION REPORT



CIA PHOTO ACCESSION NO. 1		LOT NO.	DATE
Approved For Release 1999/09/20 : CIA-RDP78-05867A000100260034-4		288/204	8 MARCH, 1947
AREA (AMS NO.)	COUNTRY	PROVINCE	PLACE
3120M	BULGARIA	SOFIYA	SOFIA
GEOGRAPHIC COORDINATES		MAP REFERENCE	
42:40N - 23:18E		C-FILE.	
TITLE			
MAY DAY PARADE. NARODNO			
SUBRANIYE BUILDING (PARLIMENT), DOME OF			
ALEXANDER NEVSKI CATHEDRAL.			
25X1A			
DATE OF PICTURE	SOURCE		
MAY, 1947	[REDACTED]		
CLASSIFICATION			
CONF.			
CAPTIONED BY		VERIFIED BY	
Approved For Release 1999/09/20 : CIA-RDP78-05867A000100260034-4		[Signature]	
FORM NO. 60-53	SEP 1948		
CAPTION REPORT			



CIA PHOTO ACCESSION NO. 1		LOT NO.		DATE	
1181A		5-1290/09/20		5 MARCH, 1939	
Approved For Release 1999/09/20 : CIA-RDP78-05867A000100260034-4 C					
AREA NAME NO. 1	COUNTRY	PROVINCE	PLACE		
3120M	BULGARIA	SOFIYA	SOFIA (NR)		
GEOGRAPHIC COORDINATES		MAP REFERENCE			
42:40N - 23:18E		C-FILE			
TITLE					
DRAGOLEVTSI MONASTERY IN					
FOOTHILLS OF VITOSHA MT.					
25X1A					
DATE OF PICTURE	SOL.				
1931	[REDACTED]				
CLASSIFICATION					
CONF					
CAPTIONED BY			VERIFIED BY		
Approved For Release 1999/09/20 : CIA-RDP78-05867A000100260034-4			[Signature]		
FORM NO. 60-53					
SEP 1948	CAPTION REPORT				

CIA (PHOTO ACCESSION NO.)		LOT NO.		DATE	
3120 M		BULGARIA		SOFIYA	
GEOGRAPHIC COORDINATES		PROVINCE		PLACE	
42:40N - 23:18E		SOFIYA		SOFIA	
TITLE		MAP REFERENCE			
AMERICAN COLLEGE.		C-FILE.			
DATE OF PICTURE		SOURCE OF PICTURE			
JUNE, 1947		25X1A			
CLASSIFICATION		CAPTIONED BY		VERIFIED BY	
CONF.		Approved For Release 1999/09/20 : CIA-RDP78-05867A000100260034-4		Approved For Release 1999/09/20 : CIA-RDP78-05867A000100260034-4	
FORM NO. 60-53 SEP 1948		CAPTION REPORT			

CIA PHOTO ACCESSION NO. 1		LOT NO.		DATE	
1 Approved For Release 1999/09/20 : CIA-RDP78-05867A000100260034-4		E 26824		5 MARCH, 1947	
AREA (AMS NO. 1)	COUNTRY	PROVINCE	PLACE		
42:40N	BULGARIA	SOFIYA	SOFIA		
GEOGRAPHIC COORDINATES		MAP REFERENCE			
42:40N-23:18E		C-FILE			
TITLE					
AMERICAN COLLEGE.					
DATE OF PICTURE		SOURCE OF PICTURE			
JUNE, 1947		25X1A [REDACTED]			
CLASSIFICATION					
CONF.					
CAPTIONED BY		VERIFIED BY			
Approved For Release 1999/09/20 : CIA-RDP78-05867A000100260034-4		[REDACTED]			
FORM NO. 60-53 SEP 1946		CAPTION REPORT			

CIA PHOTO ACCESSION NO. 1		LOT NO.	DATE
Approved For Release 1999/09/20 : CIA-RDP78-05867A000100260034-4			1954
AREA (AMS NO.)	COUNTRY	PROVINCE	
4120 M	BULGARIA	SOFIYA	
GEOGRAPHIC COORDINATES		MAP REFERENCE	
[42°19'N - 23°33'E]		[CHAM K...]	
TITLE			
VILLA 15 KILOMETERS FROM SAMAKOV.			
DATE OF PICTURE	SOURCE		
FEB. 1948	[REDACTED]		
CLASSIFICATION			
CONF.			
CAPTIONED BY		VERIFIED BY	
Approved For Release 1999/09/20 : CIA-RDP78-05867A000100260034-4		[REDACTED]	
FORM NO. 80-53 SEP 1948			
CAPTION REPORT			



CIA PHOTO ACCESSION NO. 1 <b>118113</b>		LOT NO.	DATE <b>4 MARCH, 1954</b>
Approved For Release 1999/09/20 : CIA-RDP78-05867A000100260034-4			
AREA (AWS NO. 1) <b>4120M</b>	COUNTRY <b>BULGARIA</b>	PROVINCE <b>SOFIYA/RILSKI MONASTERY.</b>	PLACE
GEOGRAPHIC COORDINATES <b>42:08N-23:19E</b>		MAP REFERENCE <b>NIS</b>	
TITLE <b>ENTRANCE.</b>			
DATE OF PICTURE <b>FEB. 1948</b>		SOURCE <b>25X1A</b>	
CLASSIFICATION <b>CONF.</b>			
CAPTIONED BY <b>H. H. H.</b>		VERIFIED BY	
Approved For Release 1999/09/20 : CIA-RDP78-05867A000100260034-4			
FORM NO. 60-93 SEP 1948			
CAPTION REPORT			





CIA PHOTO ACCESSION NO. 1		LOT NO.	DATE
Approved For Release 1999/09/20 : CIA-RDP78-05867A000100260034-4			7 MARCH, 1954
AREA (AMS NO.)	COUNTRY	PROVINCE	PLACE
4120M	BULGARIA	SOFLYA	RILSKI MONASTERY
GEOGRAPHIC COORDINATES		MAP REFERENCE	
42:08N-23:19E		NIS	
TITLE			
ENTRANCE.			
DATE OF PICTURE	25X1A		
FEB. 1948	SOURCE [REDACTED]		
CLASSIFICATION			
CONF			
CAPTIONED BY		VERIFIED BY	
Approved For Release 1999/09/20 : CIA-RDP78-05867A000100260034-4		[REDACTED]	
FORM NO. 60-53 SEP 1948			
CAPTION REPORT			



CIA (PHOTO ACCESSION NO.) LOT NO. **Approved For Release 1999/09/20 : CIA-RDP78-05867A000100260034-4** **MARCH, 1958**

AREA (AMS NO.) COUNTRY PROVINCE PLACE  
**6120 M BULGARIA PLOVDIV SVETA PETKA**

GEOGRAPHIC COORDINATES MAP REFERENCE  
**41:55N - 27:41E C-FILE**

TITLE  
**MOSLEM WOMAN. CRUDE MINARET TO MOSQUE.**

25X1A

DATE OF PICTURE SOURCE OF PICTURE  
**1947** [REDACTED]

CLASSIFICATION  
**CONF.**

CAPTIONED BY **Approved For Release 1999/09/20 : CIA-RDP78-05867A000100260034-4**

FORM NO. 60-53  
SEP 1948

CAPTION REPORT



CIA (PHOTO ACCESSION NO.)		LOT NO.	
Approved For Release 1999/09/20 : CIA-RDP78-05867A000100260034-4		25X1A	
AREA (AMS NO.)	COUNTRY	PROVINCE	PLACE
6120M	BULGARIA	PLOVDIV	SVETA PETKA
GEOGRAPHIC COORDINATES		MAP REFERENCE	
41:55N - 24:41E		C - FILE	
TITLE			
PEASANT WOMAN AND CHILDREN.			
DATE OF PICTURE	SOURCE OF PICTURE		
OCT., 1947	[REDACTED]		
CLASSIFICATION			
CONF			
CAPTIONED BY		SERIAL NO.	
Approved For Release 1999/09/20 : CIA-RDP78-05867A000100260034-4		25X1A	
FORM NO. 60-53 SEP 1948			
CAPTION REPORT			

CIA (PHOTO ACCESSION NO.) **Approved For Release 1999/09/20 : CIA-RDP78-05867A000100260034-4** LOT NO. **2882** DATE **4 MARCH, 1954**

AREA (AMS NO.) **7120M** COUNTRY **BULGARIA** PROVINCE **PLEVEN** PLACE **LOVECH**

GEOGRAPHIC COORDINATES **43°08'N - 24°43'E** MAP REFERENCE **C-FILE**

TITLE **ENTRANCE TO COVERED BRIDGE WHICH IS LINED WITH SHOPS.**

DATE OF PICTURE **DEC. 1932** SOURCE OF PICTURE **25X1A**

CLASSIFICATION **CONF.**

CAPTIONED BY **Approved For Release 1999/09/20 : CIA-RDP78-05867A000100260034-4**





CIA (PHOTO ACCESSION NO.)		LOT NO.		DATE	
Approved For Release 1999/09/20 : CIA-RDP78-05867A000100260034-4		7120M		17 MAR 1954	
AREA (AMS NO.)	COUNTRY	PROVINCE	PLACE		
7120M	BULGARIA	PLEVEN	LOVECH		
GEOGRAPHIC COORDINATES		MAP REFERENCE			
43:08N-24:43E		C-FILE			
TITLE					
INTERIOR OF COVERED BRIDGE					
SHOWING SHOPS ON EITHER SIDE.					
25X1A					
DATE OF PICTURE		SOURCE OF			
-		[REDACTED]			
CLASSIFICATION					
CONF.					
CAPTIONED BY		VERIFIED BY			
Approved For Release 1999/09/20 : CIA-RDP78-05867A000100260034-4		[REDACTED]			
FORM NO. 60-53 SEP 1949					
CAPTION REPORT					

CIA (PHOTO ACCESSION NO.) LOT NO. DATE  
~~Approved For Release 1989/09/20 : CIA-RDP78-05867A000100260034-4~~

AREA (AMS NO.) COUNTRY PROVINCE PLACE  
1220M/BULGARIA/GORNA ORYAKHOVITSA/TURNOVO

GEOGRAPHIC COORDINATES MAP REFERENCE  
43:04N-25:40E C-FILE

TITLE  
BRIDGE CROSSING YANTRA RIVER TO  
OLD [BULGARIAN] CITADEL, "TSAREVETS."

25X1A

DATE OF PICTURE SOURCE  
APRIL, 1932 [REDACTED]

CLASSIFICATION  
CONF.

CAPTIONED BY VERIFIED BY  
Approved For Release 1999/09/20 : CIA-RDP78-05867A000100260034-4

FORM NO. 60-53 SEP 1948  
CAPTION REPORT

CIA PHOTO ACCESSION NO. 1		LOT NO.	DATE
1 Approved For Release 1999/09/20 : CIA-RDP78-05867A000100260034-C		5	27 MARCH 1964
AREA (AMS NO. 1)	COUNTRY	PROVINCE	PLACE
1220M	BULGARIA	GORNA ORYAKHOVITSA	TURNOVO
GEOGRAPHIC COORDINATES		MAP REFERENCE	
43:04N - 25:40E		C-FILE.	
TITLE			
ANCIENT HOUSE, [WITH BARRED WINDOWS FROM TURKISH TIMES.]			
25X1A			
DATE OF PICTURE	SOURCE OF PHOTO		
1947	[REDACTED]		
CLASSIFICATION			
CONF			
CAPTIONED BY	VERIFIED BY		
Approved For Release 1999/09/20 : CIA-RDP78-05867A000100260034-4	[REDACTED]		
FORM NO. SEP 1949 60-53	CAPTION REPORT		

CIA PHOTO ACCESSION NO. 1		LOT NO.	
11 Approved For Release 1999/09/20 : CIA-RDP78-05867A000100260034-4		26824	
AREA NAME NO. 1	COUNTRY	PROVINCE	PLACE
3120M	BULGARIA	SOFIYA	
GEOGRAPHIC COORDINATES		MAP REFERENCE	
		- BISTRITSA	
TITLE			
BRIDGE ON ROAD SOFIA - [BISTRITSA] ↗			
NEAR AMERICAN COLLEGE.			
25X1A			
DATE OF PICTURE	SOURCE OF		
1933	[REDACTED]		
CLASSIFICATION			
CONF			
CAPTIONED BY		VERIFIED BY	
Approved For Release 1999/09/20 : CIA-RDP78-05867A000100260034-4		[REDACTED]	
FORM NO. 60-53 SEP 1946	CAPTION REPORT		