

CIA PHOTO **Approved For Release 1999/09/09 : CIA-RDP78-05867A000100250035-4** 112351 G-21 21 August 2

AREA (AUS NO.) **861K** COUNTRY **TURKEY** PROVINCE **KARS** **SARIKOMIS (NR)**

GEOGRAPHIC COORDINATES **40:20N 42:34E** MAP REFERENCE

TITLE **WOODED AREA, 5 MILES S OF TOWN.**


DATE OF PICTURE **1952** SOURCE OF PICTURE **25X1A**

CLASSIFICATION **~~S~~**

CAPTION **Approved For Release 1999/09/09 : CIA-RDP78-05867A000100250035-4**

FORM NO. **40-53** **SEP 1944** **CAPTION REPORT**

Approved For Release 1999/09/09 : CIA-RDP78-05867A000100250035-4 G-21 27 Jan 54 ©			
AREA NAME NO.	COUNTRY	PROVINCE	PLACE
61K	TURKEY		
GEOGRAPHIC COORDINATES		MAP REFERENCE	
TITLE			
SNOW AND SLIDE PROTECTION ALONG TRABZON -			
BOYBUET HIGHWAY.			
25X1A			
DATE OF REPORT	SOURCE OF REPORT		
1952	[REDACTED]		
CLASSIFICATION			
©			
Approved For Release 1999/09/09 : CIA-RDP78-05867A000100250035-4 20.0			
FORM NO. 10-53 SEP 1952			
CAPTION REPORT			

CIA PHOTOGRAPH NO. 11-304				Approved For Release 1999/09/09 : CIA-RDP78-05867A000100250035-4			
AREA NAME NO. 61K		COUNTRY TURKEY		PROVINCE		PLACE	
GEOGRAPHICAL COORDINATES				MAP REFERENCE			
TITLE MANEUVERING VEHICLES ON ARDAHAN-ARTVIN ROAD							
DATE OF PICTURE 1952				SOURCE OF PICTURE			
							
CLASSIFICATION							
CAPTIONED BY				REVIEWED BY			
Approved For Release 1999/09/09 : CIA-RDP78-05867A000100250035-4							
CAPTION REPORT							

Approved For Release 1999/09/09 : CIA-RDP78-05867A000100250035-4

CIS PHOTO 11637 G-21 100250035-4

AREA NAME CODE: 861K COUNTRY: Turkey PROVINCE: KARS

GEOGRAPHIC COORDINATES: [blank] MAP REFERENCE: [blank]

TITLE: TOWARD RUSSIAN BORDER FROM KARS.

[blank lines for description]

DATE OF PICTURE: 1952 SOURCE OF PICTURE: 25X1A [redacted]

CLASSIFICATION: [blank]

CAPTION: Approved For Release 1999/09/09 : CIA-RDP78-05867A000100250035-4

FORM NO. 40-53 SEP 1949

CAPTION REPORT

Approved For Release 1999/09/09 : CIA-RDP78-05867A000100250035-4

CIA PHOTO REFERENCE NO. 114358 G-82 DATE 10/54

AREA (AMS NO.) 1161K COUNTRY TURKEY PROVINCE TUNCEL

GEOGRAPHIC COORDINATES MAP REFERENCE

TITLE FROM ELAZIG-ERZINCAN ROAD, 65 KMS N OF ELAZIG.

DIRECTION NE. PART 2 OF 2 PART PAN. SEE @IA

114359.

25X1A

DATE OF PICTURE May 1952 SOURCE OF PICTURE [REDACTED]


CLASSIFICATION (C)

Approved For Release 1999/09/09 : CIA-RDP78-05867A000100250035-4

FORM NO. 40-53 FEB 1950

CAPTION REPORT

CIA PHOTO		Approved For Release 1999/09/09 : CIA-RDP78-05867A000100250035-4		DATE		G-12		C	
AREA (AMS NO.)		COUNTRY		PROVINCE		PLACE			
1161K		TURKEY		TUNCELİ					
GEOGRAPHIC COORDINATES				MAP REFERENCE					
TITLE									
ERZ ELAZIG-ERZINCAN ROAD, 65 KMS N OF ELAZIG. DIR- ECTION N. PART 1 OF 2 PART PAN. SEE CIA 114358.									
25X1A									
DATE OF PICTURE				SOURCE OF PICTURE					
May 1962				[REDACTED]					
CLASSIFICATION									
Approved For Release 1999/09/09 : CIA-RDP78-05867A000100250035-4									
FORM NO. 80-58									
CAPTION REPORT									

CIA PHOTO ACCESSION NO. 1 Approved For Release 1999/09/09 : CIA-RDP78-05867A000100250035-4		LOT NO. 5-32	DATE 14-10-52
AREA TAMS NO. 1 661K	COUNTRY TURKEY	PROVINCE ERZINCAN	PLACE
GEOGRAPHIC COORDINATES		MAP REFERENCE	
TITLE N-S TUNNEL, IN OTHERWISE IMPOSSABLE MOUNTAIN, 102 KMS N OF ELAZIG, ON ELAZIG-ERZINCAN ROAD.			
25X1A			
DATE OF PICTURE May 1952	SOURCE OF PICTURE 		
CLASSIFICATION C			
CAPTIONED BY Approved For Release 1999/09/09 : CIA-RDP78-05867A000100250035-4		VERIFIED BY	
FORM NO. 80.53 SEP 1948		CAPTION REPORT	

Approved For Release 1999/09/09 : CIA-RDP78-05867A000100250035-4


CIA (PHOTO) *1:30* *G-12* *at* *on 3* *(2)*

AREA (AMS NO.) *661K* COUNTRY *Turkey* PROVINCE *ERZINCAN* PLACE *ERZINCAN (NR)*

GEOGRAPHIC COORDINATES *39:44N 39:28E* MAP REFERENCE *C.F. LE*


TITLE *1 KM SE OF TOWN. DIRECTION 340° AZIMUTH.*

25X1A

DATE OF PICTURE SOURCE OF PICTURE 

CLASSIFICATION

CAPTIONER *Approved For Release 1999/09/09 : CIA-RDP78-05867A000100250035-4* VERIFIED BY

CIA PHOTO <i>Approved For Release</i> 1999/09/09 : CIA-RDP78-05867A000100250035-4		DATE <i>11:30:3</i>	
AREA TAMS NO. 1 <i>661K</i>	COUNTRY <i>TURKEY</i>	PROVINCE <i>ERZINCAN</i>	PLACE <i>ERZINCAN (HR)</i>
GEOGRAPHIC COORDINATES <i>39:44 N 39:28 E</i>		MAP REFERENCE <i>C. FILE</i>	
TITLE <i>1 KM SE OF TOWN. DIRECTION 260° AZIMUTH.</i>			
DATE OF PICTURE <i>May 1952</i>		SOURCE OF PICTURE 	
CLASSIFICATION <i>C</i>			
CAPTION <i>Approved For Release</i> 1999/09/09 : CIA-RDP78-05867A000100250035-4		FORM NO. 80-53	
SEP 1948 80-53			
CAPTION REPORT			

Approved For Release 1999/09/09 : CIA-RDP78-05867A000100250035-4

CIA (PHOTO) LOCATION NO. 3114 DATE 5-82

AREA (AWS NO.) 661K COUNTRY TURKEY PROVINCE ERZINCAN PLACE ERZINCAN (NR)

GEOGRAPHIC COORDINATES 39.44N 39.28E MAP REFERENCE C-FIRE

TITLE 1 KM SE OF TOWN. DIRECTION 170° AZIMUTH.


25X1A


DATE OF PICTURE May 1952 SOURCE OF PICTURE [REDACTED]

CLASSIFICATION C CAPTION Approved For Release 1999/09/09 : CIA-RDP78-05867A000100250035-4 VERIFIED BY [REDACTED]

FORM NO. 40-53 SEP 1968 CAPTION REPORT

CIA PHOTO		Approved For Release 1999/09/09 : CIA-RDP78-05867A000100250035-4		DATE	14 Jan 54
AREA (AMS NO.)	661K	COUNTRY	TURKEY	PROVINCE	ERZINCAN
GEOGRAPHIC COORDINATES			39:44N 39:28E	MAP REFERENCE	C-FILE
TITLE					
1 KM SE OF TOWN. DIRECTION 70° AZIMUTH.					
25X1A					
DATE OF PICTURE	Jan 1952		SOURCE OF PICTURE	[REDACTED]	
CLASSIFICATION					
CAPTIONED			Approved For Release 1999/09/09 : CIA-RDP78-05867A000100250035-4		

CIA (PHOTO ACCESSION NO.) Approved For Release 1999/09/09 : CIA-RDP78-05867A000100250035-4 17-300		LOT NO. G-32	DATE 1952	
AREA (AMS NO.) 661K	COUNTRY TURKEY	PROVINCE ERZINCAN	PLACE ERZINCAN (NP)	
GEOGRAPHIC COORDINATES 39:44N 39:58E		MAP REFERENCE C-FILE		
TITLE Valley, 15 kms E of city in background. Direction W.				
25X1A				
DATE OF PICTURE May 1952	SOURCE OF PICTURE 			
CLASSIFICATION C				
CAPTIONED BY Approved For Release 1999/09/09 : CIA-RDP78-05867A000100250035-4		VERIFIED BY		
FORM NO. 60-58 SEP 1949		CAPTION REPORT		

CIA (PHOTO) <i>11368</i>		Approved For Release 1999/09/09 : CIA-RDP78-05867A000100250035-4		DATE	<i>5-52</i>		<i>(C)</i>
AREA (AMS NO.)	<i>661K</i>	COUNTRY	<i>TURKEY</i>	PROVINCE	<i>ERZINCAN</i>	PLACE	
GEOGRAPHIC COORDINATES				MAP REFERENCE			
TITLE							
<i>BEGINNING OF VALLEY, 34 KMS E OF ERZINCAN. VALLEY</i>							
<i>APPROX. 32 KMS LONG, 10-15 KMS WIDE. EUPHRATES RIVER FLOWS</i>							
<i>THROUGH VALLEY FLOOR. DIRECTION W.</i>							
<i>25X1A</i>							
DATE OF PICTURE		SOURCE OF PICTURE					
<i>May 1952</i>							
CLASSIFICATION							
<i>(C)</i>							
CAPTION		Approved For Release 1999/09/09 : CIA-RDP78-05867A000100250035-4					
FORM NO. 80-88 SEP 1948		CAPTION REPORT					

Approved For Release 1999/09/09 : CIA-RDP78-05867A000100250035-4

G.S.I.

Jan 54


C

AREA NAME	COUNTRY	PROVINCE	PLACE
601K	TURKEY	ERZINCAN	


GEOGRAPHIC COORDINATES	MAP REFERENCE


AT JUNCTION OF ERZINCAN-MALATYA, ERZINCAN-ERZURUM
 ROADS, 40 KM E OF ERZINCAN, RAILROAD TUNNEL ON RIGHT.
 BRIDGE ACROSS EUPHRATES R. DIRECTION SE.


25X1A


DATE OF PHOTO	SOURCE OF PHOTO
May 1952	
CAPTIONED BY	REGISTERED BY

Approved For Release 1999/09/09 : CIA-RDP78-05867A000100250035-4


CIA (PHOTO ACCESSION NO.) Approved For Release 1999/09/09 : CIA-RDP78-05867A000100250035-4			
AREA (AWS NO. 1) 661K	COUNTRY TURKEY	PROVINCE ERZINCAN	PLACE
GEOGRAPHIC COORDINATES		MAP REFERENCE	
TITLE RAILROAD BRIDGE ACROSS EUFRATES RIVER, ALONG ERZURUM-ERZINCAN ROAD, 25 MILES E OF ERZINCAN.			
25X1A			
DATE OF PICTURE May 1952	SOURCE OF PICTURE 		
CLASSIFICATION C			
CAPTIONED BY Approved For Release 1999/09/09 : CIA-RDP78-05867A000100250035-4			
FORM NO. 40-83 SEP 1948			
CAPTION REPORT			

CCA PHOTO ACCESSION NO. Approved For Release 1999/09/09 : CIA-RDP78-05867A000100250035-4			
AREA (AMS NO.) 661K	COUNTRY TURKEY	PROVINCE ERZINCAN	PLACE
GEOGRAPHIC COORDINATES		MAP REFERENCE	
TITLE BRIDGE ACROSS EUPHRATES RIVER, 33.3 MILES E OF ERZINCAN, DIRECTION 110° AZIMUTH.			
25X1A			
DATE OF PICTURE May, 1952	SOURCE OF PICTURE 		
CLASSIFICATION C			
CAPTIONED BY Approved For Release 1999/09/09 : CIA-RDP78-05867A000100250035-4		VERIFIED BY	
FORM NO. SEP 1944 60-83			
CAPTION REPORT			

CIA PHOTO ACCESSION NO. Approved For Release 1999/09/09 : CIA-RDP78-05867A000100250035-4			
AREA (AMS NO.) 661K	COUNTRY Turkey	PROVINCE ERZINCAN	PLACE
GEOGRAPHIC COORDINATES		MAP REFERENCE	
TITLE Bridge over Euphrates River - from [unclear] ROAD BRIDGE OVER EUPHRATES RIVER, 35.5 MILES F OF ERZINCAN. DIRECTION 320° AZIMUTH.			
25X1A			
DATE OF PICTURE May, 1952	SOURCE OF PICTURE 		
CLASSIFICATION 			
CAPTIONED BY Approved For Release 1999/09/09 : CIA-RDP78-05867A000100250035-4		VERIFIED BY 	
FORM NO. 60-53 SEP 1948			
CAPTION REPORT			

CIA PHOTO ACCESSION NO. Approved For Release 1999/09/09 : CIA-RDP78-05867A000100250035-4			
AREA (AMS NO.) 661C	COUNTRY TURKEY	PROVINCE ERZINCAN	PLACE 14 Jan 54
GEOGRAPHIC COORDINATES		MAP REFERENCE	
TITLE EUPHRATES RIVER, 48.2 MILES E OF ERZINCAN.			
DIRECTION 110° AZIMUTH.			
25X1A			
DATE OF PICTURE Jan 1952		SOURCE OF PICTURE 	
CLASSIFICATION (C)			
CAPTIONED BY Approved For Release 1999/09/09 : CIA-RDP78-05867A000100250035-4			
FORM NO. 40-53 SEP 1948			
CAPTION REPORT			

CIA PHOTO ACCESSION NO. 1 Approved For Release 1999/09/09 : CIA-RDP78-05867A000100250035-4		LOT NO. 5-82	DATE 14 JAN 54	C.
AREA LAWS NO. 1 6610	COUNTRY TURKEY	PROVINCE ERZINCAN	PLACE	
GEOGRAPHIC COORDINATES		MAP REFERENCE		
TITLE ALONG ERZINCAN-ERZURUM ROAD, 48.2 MILES E OF ERZINCAN. TELEPHONE LINES. RAILROAD. 360° AZIMUTH.				
25X1A				
DATE OF PICTURE Dec 1952	SOURCE OF PICTURE [REDACTED]			
CLASSIFICATION C				
CAPTIONED BY Approved For Release 1999/09/09 : CIA-RDP78-05867A000100250035-4		VERIFIED BY		
FORM NO. 80-93 SEP 1948				
CAPTION REPORT				

CIA (PHOTO ACCESSION NO.)		LOT NO.		DATE	
Approved For Release 1999/09/09 ; CIA-RDP78-05867A000100250035-4					
AREA (AMS NO.)	COUNTRY	PROVINCE	PLACE		
661K	TURKEY	ERZINCAN			
GEOGRAPHIC COORDINATES			MAP REFERENCE		
TITLE					
RAILROAD, TELEPHONE LINE, 48.2 MILES E OF ERZINCAN					
ALONG ERZURUM-ERZINCAN ROAD. 60° AZIMUTH.					
25X1A					
DATE OF PICTURE		SOURCE OF PICTURE			
May 1952					
CLASSIFICATION					
C					
CAPTIONED BY			VERIFIED BY		
Approved For Release 1999/09/09 ; CIA-RDP78-05867A000100250035-4					
FORM NO. 80-53 SEP 1948					
CAPTION REPORT					

CIA PHOTO ACCESSION NO. 1		LOT NO.	
Approved For Release 1999/09/09 : CIA-RDP78-05867A000100250035-4		25X1A	
AREA NAME NO. 1	COUNTRY	PROVINCE	PLACE
661K	Turkey	ERZINCAN	
GEOGRAPHIC COORDINATES		MAP REFERENCE	
TITLE			
VEHICLE BRIDGE IN FOREGROUND, RAILROAD BRIDGE IN BACKGROUND, ACROSS EUPHRATES RIVER, 55.7 KMS E OF ERZINCAN.			
DATE OF PICTURE		SOURCE OF PICTURE	
May 1952		[REDACTED]	
CLASSIFICATION			
[REDACTED]			
CAPTIONED BY		VERIFIED BY	
Approved For Release 1999/09/09 : CIA-RDP78-05867A000100250035-4			
FORM NO. 60-53 SEP 1948		CAPTION REPORT	

Approved For Release 1999/09/09 : CIA-RDP78-05867A000100250035-4

CIA (PHOTO ACCESSION NO.) LOT NO. DATE
661K 22 14 Jan 54

AREA (AMS NO.) COUNTRY PROVINCE
661K TURKEY ERZINCAN

GEOGRAPHIC COORDINATES MAP REFERENCE

TITLE
RAILROAD BRIDGE ACROSS EUPHRATES RIVER, 55.7
MILES E OF ERZINCAN ON ERZINCAN-ERZURUM ROAD.

25X1A


DATE OF PICTURE SOURCE OF PICTURE
Jan 1952 [REDACTED]

CLASSIFICATION
C


CAPTIONED BY
Approved For Release 1999/09/09 : CIA-RDP78-05867A000100250035-4

FORM NO. 40-53
SEP 1948

CAPTION REPORT

CIA (PHOTO ACCESSION NO.)		LOT NO.		DATE	
Approved For Release 1999/09/09 ; CIA-RDP78-05867A000100250035-4		G 12		15 Jun 54	
AREA (AMS NO.)	COUNTRY	PROVINCE	PLACE		
761K	Turkey	Erzurum			
GEOGRAPHIC COORDINATES			MAP REFERENCE		
TITLE					
FROM ERZINCAN-ERZURUM ROAD, 84 MILES E OF ERZINCAN. DIRECTION S.					
25X1A					
DATE OF PICTURE		SOURCE OF PICTURE			
May 1952					
CLASSIFICATION					
C					
CAPTIONED BY			VERIFIED BY		
Approved For Release 1999/09/09 ; CIA-RDP78-05867A000100250035-4					
FORM NO. 40-53 SEP 1948					

CAPTION REPORT

CIA PHOTO ACCESSION NO. 114382		LOT NO.	DATE
Approved For Release 1999/09/09 : CIA-RDP78-05867A000100250035-4			
AREA (AMS NO.)	COUNTRY	PROVINCE	PLACE
761R	TURKEY	ERZURUM	
GEOGRAPHIC COORDINATES		MAP REFERENCE	
TITLE			
RAILROAD BRIDGE 38 KM N OF ERZURUM. DIRECTION			
N.			
25X1A			
DATE OF PICTURE	SOURCE OF PICTURE		
May 1952			
CLASSIFICATION			
C			
CAPTIONED BY		VERIFIED BY	
Approved For Release 1999/09/09 : CIA-RDP78-05867A000100250035-4			
FORM NO. 60-53 SEP 1948			
CAPTION REPORT			


CIA (PHOTO ACCESSION NO.) 11488		LOT NO. 372	DATE 20 Jan 54	CIA-RDP78-05867A000100250035-4
AREA (AMS NO.) 761K	COUNTRY Turkey	PROVINCE ERZURUM	PLACE	
GEOGRAPHIC COORDINATES		MAP REFERENCE		
TITLE From ROAD, 38 KM W of ERZURUM. DIRECTION W.				
DATE OF PICTURE Mar 1955		SOURCE OF PICTURE 25X1A		
CLASSIFICATION				
CAPTIONED BY C		VERIFIED BY		
Approved For Release 1999/09/09 : CIA-RDP78-05867A000100250035-4				
FORM NO. 60-53 SEP 1948		CAPTION REPORT		

CIA (PHOTO ACCESSION NO.)		LOT NO.	DATE
Approved For Release 1999/09/09 : CIA-RDP78-05867A000100250035-4			
AREA (AWS NO.)	COUNTRY	PROVINCE	PLACE
761K	TURKEY	Erzurum	ERZURUM
GEOGRAPHIC COORDINATES		MAP REFERENCE	
39:54N 41:16E		C-FINE	
TITLE			
EAST GATE LEADING INTO CITY.			
DATE OF PICTURE	SOURCE OF PICTURE		
May 1962	25X1A		
CLASSIFICATION			
C			
CAPTIONED BY		VERIFIED BY	
Ced			

Approved For Release 1999/09/09 : CIA-RDP78-05867A000100250035-4

FORM NO. 80-53
SEP 1948


CAPTION REPORT

CIA (PHOTO ACCESSION NO.) Approved For Release 1999/09/09 : CIA-RDP78-05867A000100250035-4		LOT NO.	867A000100250035-4
AREA (AMS NO.) 761K	COUNTRY Turkey	PROVINCE Erzurum	PLACE ERZURUM (NR)
GEOGRAPHIC COORDINATES 39:54N 41:16E		MAP REFERENCE C-FILE	
TITLE From Erzurum-KARAKOSE ROAD, 10 KMS E OF Erzurum. DIRECTION SW.			
25X1A			
DATE OF PICTURE May 1955	SOURCE OF PICTURE 		
CLASSIFICATION C			
CAPTIONED BY Approved For Release 1999/09/09 : CIA-RDP78-05867A000100250035-4			
FORM NO. 60-53 SEP 1948		CAPTION REPORT	

CTA (PHOTO ACCESSION NO.) Approved For Release 1999/09/09 : CIA-RDP78-05867A000100250035-4 1143011			
AREA (AMS NO.) 761K	COUNTRY Turkey	PROVINCE Erzurum	PLACE 15 miles E
GEOGRAPHIC COORDINATES		MAP REFERENCE	
TITLE ERZURUM - HASANKALE ROAD, 15 MILES E OF ERZURUM. TELEPHONE POWER LINES. DIRECTION E.			
DATE OF PICTURE May 1952		SOURCE OF PICTURE 25X1A	
CLASSIFICATION			
CAPTIONED BY Approved For Release 1999/09/09 : CIA-RDP78-05867A000100250035-4			
FORM NO. 58 SEP			

CAPTION REPORT

Approved For Release 1999/09/09 : CIA-RDP78-05867A000100250035-4

CIA (PHOTO ACCESSION NO.) 114307		COUNTRY Turkey		PROVINCE ERZURUM		DATE 15 Jan 54	
AREA (ANS NO.) 761K		GEOGRAPHIC COORDINATES		MAP REFERENCE			
TITLE FROM ERZURUM-HASONKALE ROAD, 15 MILES E OF ERZURUM.							
DELEPHANE POWER LINES MOUNTAINS. DIRECTION SW.							
25X1A							
DATE OF PICTURE May 1952		SOURCE OF PICTURE 					
CLASSIFICATION C							
CAPTIONED BY Approved For Release 1999/09/09 : CIA-RDP78-05867A000100250035-4							

FORM NO. 10 SEP

CAPTION REPORT

Approved For Release 1999/09/09 : CIA-RDP78-05867A000100250035-4
114300 G-721 15 Jan 54

AREA (AWS NO.)	COUNTRY	PROVINCE	PLACE
761K	TURKEY	ERZURUM	HASANEKLE

GEOGRAPHIC COORDINATES	MAP REFERENCE
39:58N 41:39E	N15

TITLE
MAIN STREET, ELECTRIC LINES.

DATE OF PICTURE	SOURCE OF PICTURE
May, 1952	[REDACTED]

CLASSIFICATION
C


CAPTIONED BY
Approved For Release 1999/09/09 : CIA-RDP78-05867A000100250035-4

CIA (PHOTO ACCESSION NO.)		LOT NO.	
11280		G-52	
Approved For Release 1999/09/09 : CIA-RDP78-05867A000100250035-4			
AREA (AWS NO.)	COUNTRY	PROVINCE	PLACE
761K	TURKEY	ERZURUM	15 Km S+ (C)
GEOGRAPHIC COORDINATES		MAP REFERENCE	
TITLE			
ERZURUM ROAD TURN-OFF TO KARAKOSE, 13 MILES E OF ERZURUM. TH POWER LINES. DIRECTION 240° AZIMUTH.			
DATE OF PICTURE		SOURCE OF PICTURE	
May 1952		25X1A	
CLASSIFICATION			
S			
CAPTIONED BY		APPROVED BY	
S		Approved For Release 1999/09/09 : CIA-RDP78-05867A000100250035-4	
FORM NO. 60-53 SEP 1948		CAPTION REPORT	

CIA (PHOTO ACCESSION NO.)		LOT NO.	
Approved For Release 1999/09/09 : CIA-RDP78-05867A000100250035-4		15 Jan 54	
AREA (AMS NO.)	COUNTRY	PROVINCE	PLACE
961K	TURKEY	AGRI	
GEOGRAPHIC COORDINATES		MAP REFERENCE	
TITLE			
OPEN AREA, 20 MILES W OF NERAKOSE. DIRECTION			
E.			
DATE OF PICTURE		SOURCE OF PICTURE	
Jan 1952		25X1A	
CLASSIFICATION			
CAPTIONED BY			
Approved For Release 1999/09/09 : CIA-RDP78-05867A000100250035-4			
FORM NO. 60-53 SEP 1949			

CAPTION REPORT

Approved For Release 1999/09/09 : CIA-RDP78-05867A000100250035-4

CIA (PHOTO ACCESSION NO.) 112592		COUNTRY Turkey		PROVINCE AGRI	PLACE U
AREA (ANS NO.) 961K	GEOGRAPHIC COORDINATES		MAP REFERENCE		
TITLE OPEN AREA, 14 MILES W OF KARAKOSE. DIRECTION SE.					
25X1A					
DATE OF PICTURE May 1952	SOURCE OF PICTURE 				
CLASSIFICATION CB					
CAPTIONED BY Approved For Release 1999/09/09 : CIA-RDP78-05867A000100250035-4					



FORM NO. 80-53
SEP 1948
CAPTION REPORT

CIA (PHOTO ACCESSION NO.) Approved For Release 1999/09/09 : CIA-RDP78-05867A000100250035-4			
AREA (AWS NO.) 961K	COUNTRY TURKEY	PROVINCE AGRI	PLACE IS 54
GEOGRAPHIC COORDINATES		MAP REFERENCE	
TITLE MOUNTAINS 17 MILES W OF BAKAROSE, DIRECTION NW.			
25X1A			
DATE OF PICTURE April 1952	SOURCE OF PICTURE [REDACTED]		
CLASSIFICATION S			
CAPTIONED BY Approved For Release 1999/09/09 : CIA-RDP78-05867A000100250035-4			
FORM NO. 40-83 SEP 1948			

CAPTION REPORT

CIA (PHOTO ACCESSION NO.)		LOT NO.	
114394		G-32	
Approved For Release 1999/09/09 : CIA-RDP78-05867A000100250035-4			
AREA (AMS NO.)	COUNTRY	PROVINCE	PLACE
961K	Turkey	AGRI	KARAKOSE (NR)
GEOGRAPHIC COORDINATES		MAP REFERENCE	
39:43N 43:03E		C-File	
TITLE			
FARM VILLAGE 10 MILES W OF CITY.			
25X1A			
DATE OF PICTURE	SOURCE OF PICTURE		
May 1955	[REDACTED]		
CLASSIFICATION			
C			
CAPTIONED BY			
Approved For Release 1999/09/09 : CIA-RDP78-05867A000100250035-4			
FORM NO. 80-55			
SEP			

CIA (PHOTO ACCESSION NO.) 114335				Approved For Release 1999/09/09 : CIA-RDP78-05867A000100250035-4			
AREA (ANS NO.) 961K		COUNTRY TURKEY		PROVINCE NGR1		PLACE KARAKOSE (WR)	
GEOGRAPHIC COORDINATES 39:43 N 43:03 E				MAP REFERENCE C. FILE			
TITLE FARM BUILDING, 10 MILES W OF CITY.							
DATE OF PICTURE Mar. 1952				SOURCE OF PICTURE [REDACTED]			
CLASSIFICATION C							
CAPTIONED BY				Approved For Release 1999/09/09 : CIA-RDP78-05867A000100250035-4			
FOR SEP							
CAPTION REPORT							

CIA (PHOTO ACCESSION NO.) 114398		LOT NO.	DATE
Approved For Release 1999/09/09 : CIA-RDP78-05867A000100250035-4			
AREA (AWS 4017) 961K	COUNTRY Turkey	PROVINCE AGRI	PLACE KARAKOSE (NR)
GEOGRAPHIC COORDINATES 39:43N 43:03E		MAP REFERENCE C-FILE	
TITLE KARAKOSE - LOGUBAYAZIT ROAD, 7 MILES E OF KARAKOSE. DIRECTION 270° AZIMUTH.			
25X1A			
DATE OF PICTURE Jan. 1952	SOURCE OF PICTURE 		
CLASSIFICATION			
CAPTIONED BY 		VERIFIED BY	
Approved For Release 1999/09/09 : CIA-RDP78-05867A000100250035-4			
FORM NO. 80-53 SEP 1948			
CAPTION REPORT			

CIA (PHOTO ACCESSION NO.) 11-359		Approved For Release 1999/09/09 : CIA-RDP78-05867A000100250035-4		LOT 18 5-321		15 Dec 54		②	
AREA (AMS NO.) 961K	COUNTRY Turkey	PROVINCE AGRI	PLACE KARAKOSE (LP)						
GEOGRAPHIC COORDINATES 39:43N 43:03E			MAP REFERENCE C-FILE						
TITLE OPEN AREA, 7 MILES E OF KARAKOSE. DIRECTION 250° AZIMUTH.									
DATE OF PICTURE May 1952									
SOURCE OF PICTURE [REDACTED]									
CLASSIFICATION C									
CAPTIONED BY Approved For Release 1999/09/09 : CIA-RDP78-05867A000100250035-4									
FORM NO. SEP									

CAPTION REPORT

Approved For Release 1999/09/09 : CIA-RDP78-05867A000100250035-4

PHOTO ACCESSION NO. 1
114400

LOT NO. G-32

DATE 1952

AREA (AMS NO.) 961K

COUNTRY TURKEY

PROVINCE AGR1

KARAKOSE (NR)

GEOGRAPHIC COORDINATES

39:43 N 43:03 E

MAP REFERENCE C-FILE

TITLE

FROM KARAKOSE - DOĞUBAYAZIT ROAD, 7 MILES E OF
KARAKOSE. DIRECTION 110° AZIMUTH.

25X1A

DATE OF PICTURE

June 1952

SOURCE OF PICTURE



Approved For Release 1999/09/09 : CIA-RDP78-05867A000100250035-4

CAPTIONED BY

Est.

CAPTION REPORT

PHOTO ID: 114401
Approved For Release 1999/09/09 : CIA-RDP78-05867A000100250035-4

AREA TAMS NO. 1: 961K
COUNTRY: Turkey
PROVINCE: AGRI
PLACE:

GEOGRAPHIC COORDINATES:
MAP REFERENCE:

TITLE: OPEN AREA, 15 MILES E OF KARAKOSE. DIRECTION E.

25X1A

DATE OF PICTURE: May 1952
SOURCE OF PICTURE: [REDACTED]

CLASSIFICATION: C
CAPTION: Approved For Release 1999/09/09 : CIA-RDP78-05867A000100250035-4

PHOTO Approved For Release 1999/09/09 : CIA-RDP78-05867A000100250035-4

C

AREA (AMS NO.) 114402 COUNTRY Turkey PROVINCE AGRI PLACE

GEOGRAPHIC COORDINATES MAP REFERENCE

TITLE TOWARD SMALL, FLAT VALLEY, 48 MILES E OF NARAKOSE. TELEPHONE LINES. DIRECTION W.

25X1A

DATE OF PICTURE March 1952 SOURCE OF PICTURE

CLASSIFICATION C. CAPTIONED BY Approved For Release 1999/09/09 : CIA-RDP78-05867A000100250035-4

CIA PHOTO ID: 114403		Approved For Release 1999/09/09 : CIA-RDP78-05867A000100250035-4	
AREA (AMS NO.)	COUNTRY	PROVINCE	PLACE
961K	Turkey	AGRI	
GEOGRAPHIC COORDINATES		MAP REFERENCE	
TITLE			
OPEN AREA, 4 1/2 MILES E OF NARAKOSE TELEPHONE			
LINE. DIRECTION NN.			
25X1A			
DATE OF PICTURE	SOURCE OF PICTURE		
May 1952	[REDACTED]		
CLASSIFICATION			
C			
CAPTIONED		SERIALIZED BY	
Approved For Release 1999/09/09 : CIA-RDP78-05867A000100250035-4			
CAPTION REPORT			

CIA (PHOTO) Approved For Release 1999/09/09 : CIA-RDP78-05867A000100250035-4			
1144114	SI-321	IS	Yan SA
AREA (ANS NO.)	COUNTRY	PROVINCE	PLACE
96110	Turkey	AGRI	
GEOGRAPHIC COORDINATES		MAP REFERENCE	
TITLE			
KARAKOSE - DOĞUBAYAZIT ROAD, 55 MILES E OF			
KARAKOSE. TELEPHONE LINE. DIRECTION W.			
25X1A			
DATE OF PICTURE	SOURCE OF PICTURE		
May 1952	[REDACTED]		
CLASSIFICATION			
CAPTIONED Approved For Release 1999/09/09 : CIA-RDP78-05867A000100250035-4			
FORM NO. 40-53 SEP 1964			

CIA PHOTO ACCESSION NO. 1 113405		LOT NO. Approved For Release 1999/09/09 : CIA-RDP78-05867A000100250035-4	
AREA (AMS NO. 1) 961K	COUNTRY Turkey	PROVINCE AGEI	PLACE 15 km SW
GEOGRAPHIC COORDINATES		MAP REFERENCE	
TITLE ALONG KARAKOSE - DOĞUBAYAZIT ROAD, 57 MILES E OF KARAKOSE. MT. ARARAT ABOUT 25 MILES IN BACKGROUND DIRECTION E. DISTANT.			
DATE OF PICTURE May 1952	SOURCE OF PICTURE 25X1A		
CLASSIFICATION (C)			
CAPTIONED BY (Signature)			
Approved For Release 1999/09/09 : CIA-RDP78-05867A000100250035-4		Approved For Release 1999/09/09 : CIA-RDP78-05867A000100250035-4	
FORM NO. 80-53 SEP 1948			
CAPTION REPORT			

CIA IPHOTO Approved For Release 1999/09/09 : CIA-RDP78-05867A000100250035-4 114407 G-321 S 10454			
AREA (AMS NO.)	COUNTRY	PROVINCE	PLACE
96115	Turkey	AGRI	
GEOGRAPHIC COORDINATES		MAP REFERENCE	
TITLE			
ALONG KARAKOSE-DOGUBAYAZIT ROAD, 57 MILES E OF KARAKOSE. MOUNT ARARAT AT LEFT "LITTLE" ARARAT AT RIGHT.			
25X1A			
DATE OF PICTURE	SOURCE OF PICTURE		
May 1952	[REDACTED]		
CLASSIFICATION			
CAPTIONED Approved For Release 1999/09/09 : CIA-RDP78-05867A000100250035-4 C.O.F.			
FORM NO. 40-53 SEP 1949	CAPTION REPORT		

Approved For Release 1999/09/09 : CIA-RDP78-05867A000100250035-4 *not code*

AREA TAMS NO. 1 **861 K** COUNTRY **Turkey** PROVINCE **HARS** PLACE **KIZILCAKCIK (NC)**

GEOGRAPHIC COORDINATES **40:45 N 43:37 E** MAP REFERENCE **C-FILE**

TITLE **GENDARMERIE STATION 5 MILES W OF USSR-TURKISH BORDER FOR ~~THE~~ TOWN.**

FOR INTERNAL USE ONLY
25X1A

DATE OF PICTURE **July 1952** SOURCE OF PICTURE 

CLASSIFICATION **(C)**

CAPTIONED BY **Approved For Release 1999/09/09 : CIA-RDP78-05867A000100250035-4**

Approved For Release 1999/09/09 : CIA-RDP78-05867A000100250035-4

CIA PHOTO ACCESSION NO. 1

LOT NO. 6-721

AREA (AMS NO. 1) 861K

COUNTRY Turkey

PROVINCE Kars

PLACE NIZILCAKCAK (NE) NO CODE

GEOGRAPHIC COORDINATES 40:45 N 43:37 E

MAP REFERENCE C-FILE

TITLE RUSSIAN BORDER FROM WINDOW OF TURKISH BORDER POST AT POINT WHERE RR CROSSES INTO U.S.S.R. BORDER ABOUT 300 YARDS INSTANT. RUSSIAN GUARD TOWER AT CENTER. RIGHT. DIRECTION E.

FOR INTERNAL USE ONLY

25X1A

DATE OF PICTURE May 1952

SOURCE OF PICTURE [REDACTED]

CLASSIFICATION C

CAPTIONED BY Approved For Release 1999/09/09 : CIA-RDP78-05867A000100250035-4

FORM NO. 80-53 SEP 1948

CAPTION REPORT

Approved For Release 1999/09/09 : CIA-RDP78-05867A000100250035-4

CIA PHOTO ACCESSION NO. 112211 LOT NO. 18 054 No CODE

AREA (AMS NO.) 861K COUNTRY TURKEY PROVINCE MARS PLACE KIZILCAKOPAK (NR)

GEOGRAPHIC COORDINATES 40:45N 43:37E MAP REFERENCE @-FILE

TITLE FROM WINDOW OF TURKISH BORDER POST TOWARD USSR - TURKISH BORDER. RR TRACKS ACROSS BORDER AT EXTREME RIGHT. DIRECTION NE.

FOR INTERNAL USE ONLY 25X1A

DATE OF PICTURE March 1952 SOURCE OF PICTURE [REDACTED]

CLASSIFICATION C CAPTIONED BY [REDACTED]

Approved For Release 1999/09/09 : CIA-RDP78-05867A000100250035-4

FORM NO. 40-53 SEP 1948

CAPTION REPORT

CIA PHOTO ACCESSION NO. 1
Approved For Release 1999/09/09 : CIA-RDP78-05867A000100250035-4

AREA TAWS NO. 1: 861K COUNTRY: Turkey PROVINCE: KARS PLACE: KIZILKARCAK (NR)

GEOGRAPHIC COORDINATES: 40:45N 43:37E MAP REFERENCE: C-File

TITLE: FROM WINDOW OF TURKISH BORDER POST TOWARD USSR
TURKISH BORDER. DIRECTION SE.



FOR INTERNAL USE ONLY

25X1A

DATE OF PICTURE: May 1952 SOURCE OF PICTURE: [REDACTED]

CLASSIFICATION: (b)

CAPTIONED BY: Approved For Release 1999/09/09 : CIA-RDP78-05867A000100250035-4

CIA PHOTO ACCESSION NO. 1 Approved For Release 1999/09/09 : CIA-RDP78-05867A000100250035-4		LOT NO. 18
AREA TAMS NO. 861K	COUNTRY TURKEY	PROVINCE HARS
GEOGRAPHIC COORDINATES 40:36N 43:06E		PLACE HARS (NR)
TITLE ALONG ROAD TO ERZURUM, 6.7 MILES W OF CITY. DIRECTION S30° AZIMUTH		MAP REFERENCE C-FILE
DATE OF PICTURE June 1952		SOURCE OF PICTURE 
CLASSIFICATION C		25X1A
CAPTIONED BY 		VERIFIED BY Approved For Release 1999/09/09 : CIA-RDP78-05867A000100250035-4
FORM NO. 80-53 SEP 1949		

CAPTION REPORT

Approved For Release 1999/09/09 : CIA-RDP78-05867A000100250035-4

CIA PHOTO ACCESSION NO.		LOT NO.	
861K		G-421	
AREA LAWS NO. 1	COUNTRY	PROVINCE	PLACE
861K	TURKEY	HARS	HARS (NO)
GEOGRAPHIC COORDINATES		MAP REFERENCE	
40:36 N 43:06 E		C-FILE	
TITLE			
ALONG ROAD TO ERZURUM, 6.7 MILES N OF CITY. DIR- ECTION 200° AZIMUTH			
25X1A			
DATE OF PICTURE	SOURCE OF PICTURE		
June 1952	[REDACTED]		
CLASSIFICATION	[REDACTED]		
CAPTIONED BY		VERIFIED BY	
Approved For Release 1999/09/09 : CIA-RDP78-05867A000100250035-4		[REDACTED]	
FORM NO. 40-53 SEP 1944		CAPTION REPORT	

Approved For Release 1999/09/09 : CIA-RDP78-05867A000100250035-4

CIA PHOTO ACCESSION NO. 101
5-221 18 Jan 54

AREA (ANS NO.) 861K COUNTRY TURKEY PROVINCE HARS PLACE HARS (NR)

GEOGRAPHIC COORDINATES 40:36N 43:06E MAP REFERENCE C-FILE

TITLE
ALONG HARS-FRZURKAN ROAD, 6.7 MILES W OF CITY.
DIRECTION 140° AZIMUTH.

25X1A

DATE OF PICTURE June 1952 SOURCE OF PICTURE [REDACTED]

CLASSIFICATION C

CAPTIONED BY Approved For Release 1999/09/09 : CIA-RDP78-05867A000100250035-4

Approved For Release 1999/09/09 : CIA-RDP78-05867A000100250035-4

CIA PHOTO ACCESSION NO. 1 LOT NO. 18 1/2 54

AREA (ANS NO.) 861K COUNTRY Turkey PROVINCE KARS PLACE

GEOGRAPHIC COORDINATES MAP REFERENCE

TITLE MILES

ALONG ROAD 35 W OF KARS. VALLEY GURGE, 25 MILES W OF KARS, BEGINS AT END OF PLAIN, CONTINUES 15-20 MILES. TELEPHONE LINE.

25X1A

DATE OF PICTURE June 1952 SOURCE OF PICTURE

CLASSIFICATION C

CAPTIONED BY Approved For Release 1999/09/09 : CIA-RDP78-05867A000100250035-4

CAPTION REPORT

Approved For Release 1999/09/09 : CIA-RDP78-05867A000100250035-4

CIA PHOTO ACCESSION NO. 1		LOT NO.	
861K		COUNTRY	PROVINCE
TURKEY		MARS	
GEOGRAPHIC COORDINATES		PLACE	
40:20N 42:34E		SARIKADIS	
TITLE		MAP REFERENCE	
NONG ROAD 40 MILES W OF MARS. DIRECTION S.		C-FILE	
DATE OF PICTURE		SOURCE OF PICTURE	
June 1952		[REDACTED]	
CLASSIFICATION			
C			
CAPTIONED BY			
Approved For Release 1999/09/09 : CIA-RDP78-05867A000100250035-4			

FORM NO. 60-53
SEP 1946

CAPTION REPORT

CIA PHOTO ACCESSION NO. 114516		LOT NO. Approved For Release 1999/09/09 : CIA-RDP78-05867A000100250035-4	
AREA (AMS NO.) 861K	COUNTRY TURKEY	PROVINCE NARS	1E PERSIA PLACE SARIKAMIS (NE)
GEOGRAPHIC COORDINATES 40:20N 45:34E		MAP REFERENCE TOWARD VALLEY GORGE. C-FILE	
TITLE ALONG ROAD 40 MILES N OF NARS TELEPHONE LINE, RAIL-ROAD DIRECTION E.			
DATE OF PICTURE June 1952	SOURCE OF PICTURE 25X1A		
CLASSIFICATION C	[REDACTED]		
CAPTIONED BY [Signature]			
Approved For Release 1999/09/09 : CIA-RDP78-05867A000100250035-4			
FORM NO. 40-53 SEP 1946			

CAPTION REPORT

CIA PHOTO ACCESSION NO. 1		LOT NO.		REF ID	
Approved For Release 1999/09/09 : CIA-RDP78-05867A000100250035-4		G-221		100548	
AREA NAME NO. 1	COUNTRY	PROVINCE	PLACE		
FBK	TURKEY	NARS			
GEOGRAPHIC COORDINATES		MAP REFERENCE			
TITLE					
ALONG NARS-ERZURUM ROAD, 60 MILES N OF NARS.					
TELEPHONE LINE. DIRECTION 185° AZIMUTH.					
25X1A					
DATE OF PICTURE		SOURCE OF PICTURE			
June 1952		[REDACTED]			
CLASSIFICATION					
C					
CAPTIONED BY		REF ID			
Approved For Release 1999/09/09 : CIA-RDP78-05867A000100250035-4		100548			
FORM NO. 80-55 SEP 1948		CAPTION REPORT			

Approved For Release 1999/09/09 : CIA-RDP78-05867A000100250035-4

CIA PHOTO ACCESSION NO. 112418 LOT NO. 8

AREA TRANS NO. 861K COUNTRY TURKEY PROVINCE KARS PLACE 8 10 54

GEOGRAPHIC COORDINATES MAP REFERENCE

TITLE
ALONG KARS-ERZURUM ROAD, 60 MILES W OF KARS.
TELEPHONE LINE. DIRECTION 220° AZIMUTH.

25X1A

DATE OF PICTURE June 1952 SOURCE OF PICTURE [REDACTED]

CLASSIFICATION [REDACTED]

CAPTIONED BY [REDACTED] VERIFIED BY [REDACTED]

Approved For Release 1999/09/09 : CIA-RDP78-05867A000100250035-4

FORM NO. 40-53
SEP 1949

CAPTION REPORT

CIA PHOTO ACCESSION NO. 112611		LOT NO.	
Approved For Release 1999/09/09 : CIA-RDP78-05867A000100250035-4			
AREA (AMS NO.)	COUNTRY	PROVINCE	PLACE
761R	TURKEY	ERZURUM	18 km SW
GEOGRAPHIC COORDINATES		MAP REFERENCE	
TITLE			
OLD CASTLE LANDMARK ON HARS-ERZURUM ROAD 69 MILES W OF HARS.			
DATE OF PICTURE	SOURCE OF PICTURE		
June 1952	[REDACTED]		
CLASSIFICATION			
C			
CAPTIONED BY			
S			
Approved For Release 1999/09/09 : CIA-RDP78-05867A000100250035-4		VISUAL NO.	
FORM NO. 80-33 SEP 1949			

CAPTION REPORT

Approved For Release 1999/09/09 : CIA-RDP78-05867A000100250035-4

CIA PHOTO ACCESSION NO. 11420 G-221 100250035-4

AREA (AMS NO.) 761K COUNTRY Turkey PROVINCE ERZURUM DISTRICT

GEOGRAPHIC COORDINATES MAP REFERENCE

TITLE ALONG ERZURUM-TRABZON ROAD, 27 MILES N OF TRABZON.

DIRECTION N.W.

25X1A

DATE OF PICTURE June 1952 SOURCE OF PICTURE

CLASSIFICATION

CAPTIONED BY Approved For Release 1999/09/09 : CIA-RDP78-05867A000100250035-4

FORM NO. SEP 1949 40-53 CAPTION REPORT

Approved For Release 1999/09/09 : CIA-RDP78-05867A000100250035-4

CIA PHOTO ACCESSION NO. 18-05867A-100250035-4

AREA (ANS. NO.) 761K COUNTRY Turkey PROVINCE ERZURUM PLACE

GEOGRAPHIC COORDINATES MAP REFERENCE

TITLE ALONG KARAS-ERZURUM ROAD, 69 MILES W OF KARAS.

DIRECTION S

25X1A

DATE OF PICTURE June 1952 SOURCE OF PICTURE

CLASSIFICATION

CAPTIONED BY Approved For Release 1999/09/09 : CIA-RDP78-05867A000100250035-4

FORM NO. 40-53 SEP 1948

CAPTION REPORT

CIA (PHOTO ACCESSION NO.)		LOT NO.	
Approved For Release 1999/09/09 : CIA-RDP78-05867A000100250035-4		25X1A	
AREA (AMS NO.)	COUNTRY	PROVINCE	PLACE
7611C	Turkey	Erzurum	On 54
GEOGRAPHIC COORDINATES		MAP REFERENCE	
TITLE			
ALONG ROAD 38 MILES N OF ERZURUM, DIRECTION NW.			
TELEPHONE LINE.			
DATE OF PICTURE	SOURCE OF PICTURE		
June 1952	[REDACTED]		
CLASSIFICATION			
CAPTIONED BY		VERIFIED BY	
Approved For Release 1999/09/09 : CIA-RDP78-05867A000100250035-4			
FORM NO. 60-53 SEP 1948			

CAPTION REPORT

CIA (PHOTO ACCESSION NO.)		LOT NO.	
Approved For Release 1999/09/09 : CIA-RDP78-05867A000100250035-4		18 points	
AREA (AMS NO.)	COUNTRY	PROVINCE	PLACE
761K	Turkey	ERZURUM	
GEOGRAPHIC COORDINATES		MAP REFERENCE	
TITLE			
ALONG ERZURUM-TRABZON ROAD, 41 MILES NW OF ERZURUM.			
DIRECTION 90° AZIMUTH.			
25X1A			
DATE OF PICTURE	SOURCE OF PICTURE		
June 1952	[REDACTED]		
CLASSIFICATION			
C			
CAPTIONED BY		Approved For Release 1999/09/09 : CIA-RDP78-05867A000100250035-4	
FORM NO. 40-53		SEP 1948	

CAPTION REPORT

Approved For Release 1999/09/09 : CIA-RDP78-05867A000100250035-4

CIA (PHOTO) ACCESSION NO. 14321 LOT 18 G-42 18 Jan 54

AREA (AMS NO.) 101K COUNTRY TURKEY PROVINCE ERZURUM PLACE

GEOGRAPHIC COORDINATES MAP REFERENCE

TITLE ALONG ERZURUM-TRABZON ROAD, 42 MILES NW OF ERZURUM. DIRECTION S 40° AZIMUTH.

25X1A

DATE OF PICTURE June 1952 SOURCE OF PICTURE 

CLASSIFICATION 0

CAPTIONED BY ES. Approved For Release 1999/09/09 : CIA-RDP78-05867A000100250035-4

CIA (PHOTO ACCESSION NO.)		LOT NO.		REF ID	
Approved For Release 1999/09/09 : CIA-RDP78-05867A000100250035-4		7-621		18 Jan 54	
AREA LAWS NO.	COUNTRY	PROVINCE	PLACE		
761K	TURKEY	ERZURUM			
GEOGRAPHIC COORDINATES		MAP REFERENCE			
TITLE					
ROAD TO BAYBURT, 48 MILES NW OF ERZURUM.					
DIRECTION 130° - 190° AZIMUTH. PART 1 OF 2 PART					
PAN. SEE CIA 114427.					
DATE OF PICTURE		SOURCE OF PICTURE			
June 1952		25X1A			
CLASSIFICATION					
C					
CAPTIONED BY		REF ID			
Approved For Release 1999/09/09 : CIA-RDP78-05867A000100250035-4					
FORM NO. 40-53 SEP 1948		CAPTION REPORT			



CIA PHOTO ACCESSION NO. 1		LOT NO.		DATE	
Approved For Release 1999/09/09 : CIA-RDP78-05867A000100250035-4					
AREA LAWS NO. 1	COUNTRY	PROVINCE	OBJECT		
761K	TURKEY	ERZURUM			
GEOGRAPHIC COORDINATES			MAP REFERENCE		
TITLE					
ROAD TO BAYBURT, 48 MILES NW OF ERZURUM.					
DIRECTION 130° - 190° AZIMUTH. PART 2 OF 2 PART					
PAN. SEE @IA 114426.					
DATE OF PICTURE		SOURCE OF PICTURE			
June 1952		25X1A			
CLASSIFICATION					
[REDACTED]					
CAPTIONED BY			VERIFIED BY		
Approved For Release 1999/09/09 : CIA-RDP78-05867A000100250035-4					
FORM NO. 80-53 SEP 1948					

CAPTION REPORT


CIA PHOTO ACCESSION NO. 11420 Approved For Release 1999/09/09 : CIA-RDP78-05867A000100250035-4 G-121 8 Jan 57			
AREA (AMS NO. 1)	COUNTRY	PROVINCE	PLACE
761K	TURKEY	ERZURUM	
GEOGRAPHIC COORDINATES		MAP REFERENCE	
TITLE			
FROM ROAD, 66 MILES NW OF ERZURUM, TOWARD			
MOUNTAIN RANGE. DIRECTION S			
DATE OF PICTURE		SOURCE OF PICTURE	
June 1952		25X1A	
CLASSIFICATION			
CAPTIONED BY			
Approved For Release 1999/09/09 : CIA-RDP78-05867A000100250035-4			
FORM NO. 60-53 SEP 1948		CAPTION REPORT	


Approved For Release 1999/09/09 : CIA-RDP78-05867A000100250035-4

CIA PHOTO ACCESSION NO. 1	LOT NO.	DATE	
761K	TURKEY	ERZURUM	
AREA TAMS NO. 1	COUNTRY	PROVINCE	PLACE
GEOGRAPHIC COORDINATES		MAP REFERENCE	
TITLE FROM ROAD 66 MILES NW OF ERZURUM. DIRECTION SE.			
25X1A			
DATE OF PICTURE	SOURCE OF PICTURE		
June 1952	[REDACTED]		
CLASSIFICATION			
CAPTIONED BY		VERIFIED BY	
Approved For Release 1999/09/09 : CIA-RDP78-05867A000100250035-4		[REDACTED]	
FORM NO. 80-53 SEP 1948	CAPTION REPORT		

CIA IPHOTO ACCESSION NO. 1 Approved For Release 1999/09/09 : CIA-RDP78-05867A000100250035-4		LOT NO. 18 Jan 54	
AREA (AMS NO.) 561K	COUNTRY TURKEY	PROVINCE GUMUSANE	PLACE
GEOGRAPHIC COORDINATES		MAP REFERENCE	
TITLE FROM ROAD TO TRABZON, 113 MILES N.W. OF ERZURUM. DIRECTION 80° AZIMUTH.			
25X1A			
DATE OF PICTURE June 1952	SOURCE OF PICTURE 		
CLASSIFICATION C			
CAPTIONED BY 		VERIFIED BY	
Approved For Release 1999/09/09 : CIA-RDP78-05867A000100250035-4			
FORM NO. 80-53 SEP 1948			


CAPTION REPORT


CIA (PHOTO ACCESSION NO.)		LOT NO.		DATE	
Approved For Release 1999/09/09 : CIA-RDP78-05867A000100250035-4					
AREA (AWS NO.)	COUNTRY	PROVINCE	PLACE		
561K	TURKEY	GILMUSANE			
GEOGRAPHIC COORDINATES		MAP REFERENCE			
TITLE					
FROM ROAD TO TRABZON, 113 MILES NW OF ERZURUM.					
DIRECTION 360° AZIMUTH.					
25X1A					
DATE OF PICTURE	SOURCE OF PICTURE				
June 1952					
CLASSIFICATION					
C					
CAPTIONED BY	Approved For Release 1999/09/09 : CIA-RDP78-05867A000100250035-4		VERIFIED BY		
FORM NO. 80-53 SEP 1948	CAPTION REPORT				

CIA PHOTO ACCESSION NO. Approved For Release 1999/09/09 : CIA-RDP78-05867A000100250035-4			
AREA (AMS NO.)	COUNTRY	PROVINCE	PLACE
561 K	TURKEY	GUMUSANE	
GEOGRAPHIC COORDINATES		MAP REFERENCE	
TITLE			
SMALL VALLEY, 119 MILES NW OF ERZURUM.			
DIRECTION F			
DATE OF PICTURE		SOURCE OF PICTURE	
June 1952			
CLASSIFICATION			
C			
CAPTIONED BY		VERIFIED BY	
Approved For Release 1999/09/09 : CIA-RDP78-05867A000100250035-4			
FORM NO. 80-53 SEP 1948			
CAPTION REPORT			


CIA PHOTO		Approved For Release 1999/09/09 : CIA-RDP78-05867A000100250035-4		DATE	
AREA (ANS NO.)	561K	COUNTRY	TURKEY	PROVINCE	TRABZON
GEOGRAPHIC COORDINATES			MAP REFERENCE		
41:00N 39:43E			C-FILE		
TITLE					
RESIDENTIAL AREA.					
DATE OF PICTURE		SOURCE OF PICTURE			
June 1952		[REDACTED]			
CLASSIFICATION					
C					
CAPTION			VERIFIED BY		
Approved For Release 1999/09/09 : CIA-RDP78-05867A000100250035-4			[REDACTED]		
FORM NO. 80-53 SEP 1948					
CAPTION REPORT					

CIA (PHOTO ACCESSION NO.)		LOT NO.		DATE	
Approved For Release 1999/09/09 : CIA-RDP78-05867A000100250035-4		G-12		June 54	
AREA (AMS NO.)	COUNTRY	PROVINCE	PLACE		
261K	TURKEY	TRABZON	TRABZON (UR)		
GEOGRAPHIC COORDINATES		MAP REFERENCE			
41:00N 39:43E		C. FILE			
TITLE					
ALONG COASTLINE, 4 KMS E OF CITY. DIRECTION E.					
DATE OF PICTURE		SOURCE OF PICTURE			
June 1952		25X1A			
CLASSIFICATION					
CAPTIONED BY			VERIFIED BY		
Approved For Release 1999/09/09 : CIA-RDP78-05867A000100250035-4					
FORM NO. 80-53 SEP 1948					
CAPTION REPORT					

CIA (PHOTO ACCESSION NO.) Approved For Release 1999/09/09 : CIA-RDP78-05867A000100250035-4		LOT NO. G-251	DATE 1952
AREA (AWS NO.) 261K	COUNTRY TURKEY	PROVINCE TRABZON	PLACE TRABZON (NR)
GEOGRAPHIC COORDINATES 41:00N 39:43E		MAP REFERENCE C-FILE	
TITLE ALONG COASTLINE, 4 KMS E OF CITY. DIRECTION SE			
25X1A			
DATE OF PICTURE June 1952	SOURCE OF PICTURE 		
CLASSIFICATION C			
CAPTIONED BY Approved For Release 1999/09/09 : CIA-RDP78-05867A000100250035-4		VERIFIED BY	
FORM NO. 80.33 SEP 1948		CAPTION REPORT	

CIA PHOTO ACCESSION NO. 1		LOT NO.	DATE
Approved For Release 1999/09/09 : CIA-RDP78-05867A000100250035-4			
AREA LAWS NO. 1	COUNTRY	PROVINCE	FIELD
261K	TURKEY	TRABZON	TRABZON(NR)
GEOGRAPHIC COORDINATES		MAP REFERENCE	
H1:00N 39:43E		C-FILE	
TITLE			
COASTLINE 12 MILGS E OF CITY. DIRECTION E.			
25X1A			
DATE OF PICTURE	SOURCE OF PICTURE		
June 1962			
CLASSIFICATION			
CAPTIONED BY		VERIFIED BY	
Approved For Release 1999/09/09 : CIA-RDP78-05867A000100250035-4			
FORM NO. 80-53 SEP 1948		CAPTION REPORT	

CIA (PHOTO ACCESSION NO.)		LOT NO.	DATE
Approved For Release 1999/09/09 : CIA-RDP78-05867A000100250035-4			
AREA (AMS NO.)	COUNTRY	PROVINCE	PLACE
261K	TURKEY	TRABZON	TRABZON (NR)
GEOGRAPHIC COORDINATES		MAP REFERENCE	
41:00N 39:43E		C-FILE	
TITLE			
START OF COASTAL MOUNTAIN RANGE, 12 MILES E OF CITY. DIRECTION SE.			
DATE OF PICTURE	SOURCE OF PICTURE		
June 1952	25X1A		
CLASSIFICATION			
CAPTIONED BY		VERIFIED BY	
Approved For Release 1999/09/09 : CIA-RDP78-05867A000100250035-4			
FORM NO. SEP 1948 40-53			
CAPTION REPORT			


CIA PHOTO <i>Approved For Release 1999/09/09 : CIA-RDP78-05867A000100250035-4</i> (U)			
AREA (AMS NO.) 11442 261K	COUNTRY Turkey	PROVINCE TRABZON	PLACE TRABZON(NR)
GEOGRAPHIC COORDINATES 41:00N 39:43E		MAP REFERENCE C-FILE	
TITLE POWER LINES ALONG COAST, 5 1/2 MILES N OF CITY.			
DIRECTION N.			
25X1A			
DATE OF PICTURE June 1952	SOURCE OF PICTURE 		
CLASSIFICATION (U)			
CAPTION <i>Approved For Release 1999/09/09 : CIA-RDP78-05867A000100250035-4</i>			

CIA PHOTO ACCESSION NO. 11446		LOT NO.	DATE
Approved For Release 1999/09/09 : CIA-RDP78-05867A000100250035-4			
AREA 14MS NO. 261C	COUNTRY TURKEY	PROVINCE TRABZON	PLACE
GEOGRAPHIC COORDINATES		MAP REFERENCE	
TITLE VALLEY GORGE, 19 MILES W OF TRABZON, LEADING INTO MOUNTAIN RANGE S			
25X1A			
DATE OF PICTURE June 1952	SOURCE OF PICTURE [REDACTED]		
CLASSIFICATION			
CAPTIONED BY Est.		VERIFIED BY	
FORM NO. 10-53 Approved For Release 1999/09/09 : CIA-RDP78-05867A000100250035-4			
SEP 1948 10-53 CAPTION REPORT			


Approved For Release 1999/09/09 : CIA-RDP78-05867A000100250035-4

CIA (PHOTO ACCESSION NO.)		LOT NO.	
261K		91-421	
AREA (AMS NO.)	COUNTRY	PROVINCE	PLACE
261K	TURKEY	TRABZON	18 YANIKLI
GEOGRAPHIC COORDINATES		MAP REFERENCE	
TITLE			
COASTAL VEGETATION AND FOREST GROWTH, 37 MILES W OF TRABZON CITY. DIRECTION S.			
DATE OF PICTURE		SOURCE OF PICTURE	
June 1952		[REDACTED]	
CLASSIFICATION			
[REDACTED]			
CAPTIONED BY			
[REDACTED]			
FORM NO. 80-53		SEP 1944	

CAPTION REPORT

CIA PHOTO ACQUISITION NO. 11448		Approved For Release 1999/09/09 : CIA-RDP78-05867A000100250035-4		18	PLATE
AREA LAWS NO. 1	COUNTRY	PROVINCE	PLACE		
2611C	TURKEY	TRABZON			
GEOGRAPHIC COORDINATES			MAP REFERENCE		
TITLE VEGETATION, 38 MILES W OF TRABZON. DIRECTION S.					
25X1A					
DATE OF PICTURE	SOURCE OF PICTURE				
June 1952					
CLASSIFICATION					
Approved For Release 1999/09/09 : CIA-RDP78-05867A000100250035-4					

Approved For Release 1999/09/09 : CIA-RDP78-05867A000100250035-4


CIA (PHOTO ACCESSION NO.)		LOT NO.		DATE	
161K		TURKEY		GIRE SUN	
GEOGRAPHIC COORDINATES		MAP REFERENCE			
TITLE BEACH SHELF, 46 MILES N. OF TRABZON DIRECTION E.					
25X1A					
DATE OF PICTURE June 1952		SOURCE OF PICTURE 			
CLASSIFICATION S					
CAPTIONED BY S			VERIFIED BY		
Approved For Release 1999/09/09 : CIA-RDP78-05867A000100250035-4			Approved For Release 1999/09/09 : CIA-RDP78-05867A000100250035-4		
FORM NO. 40-53 SEP 1948					

CAPTION REPORT

CIA PHOTO Approved For Release 1999/09/09 : CIA-RDP78-05867A000100250035-4 16112 G-321 14 30034			
AREA (ANS NO.)	COUNTRY	PROVINCE	PLACE
16112	Turkey	GIRESEN	
GEOGRAPHIC COORDINATES		MAP REFERENCE	
TITLE BEACH, 46 MILES W OF TRABZON. DIRECTION W.			
25X1A			
DATE OF PICTURE	SOURCE OF PICTURE		
June 1962	[REDACTED]		
CLASSIFICATION C			
CAPTIONED BY		VERIFIED BY	
Approved For Release 1999/09/09 : CIA-RDP78-05867A000100250035-4			
FORM NO. 80-33 SEP 1948			
CAPTION REPORT			

CIA (PHOTO ACCESSION NO.)		LOT NO.	
Approved For Release 1999/09/09 : CIA-RDP78-05867A000100250035-4		G-42 19 Jan 54	
AREA (AMS NO.)	COUNTRY	PROVINCE	PLACE
161K	Turkey	GIRESU N	
GEOGRAPHIC COORDINATES		MAP REFERENCE	
TITLE			
COVE, 52.3 MILES W OF TRABZON. BOATHOUSE, FISHING SMACKS.			
25X1A			
DATE OF PICTURE	SOURCE OF PICTURE		
June 1952	[REDACTED]		
CLASSIFICATION			
C			
CAPTIONED BY		Approved For Release 1999/09/09 : CIA-RDP78-05867A000100250035-4	
FORM NO. 60-53 SEP 1948		CAPTION REPORT	

Approved For Release 1999/09/09 : CIA-RDP78-05867A000100250035-4

CIA (PHOTO ACCESSION NO.)		LOT NO.	
161K		TURKEY	
GEOGRAPHIC COORDINATES		PROVINCE	
		GIRE SUN	
TITLE			
56 MILES W OF TRABZON WHERE ROAD LEAVES SHORE-LINE FOR SEVERAL MILES. TELEPHONE POLES. DIRECTION W.			
25X1A			
DATE OF PICTURE		SOURCE OF PICTURE	
June 1952			
CLASSIFICATION			
C			
APPROVED BY		VERIFIED BY	
S-1			
Approved For Release 1999/09/09 : CIA-RDP78-05867A000100250035-4		Approved For Release 1999/09/09 : CIA-RDP78-05867A000100250035-4	
FORM NO. 80-53 SEP 1946			

CAPTION REPORT

