


CIA (PHOTO ACCESSION NO.) **114080** LOT NO. **714** DATE **2 Feb 52**
Sanitized - Approved For Release : CIA-RDP78-05867A000100250032-7

AREA (AMS NO.) **3519M** COUNTRY **ITALY** PROVINCE **BASILICATA** PLACE **C**

GEOGRAPHIC COORDINATES _____ MAP REFERENCE _____

TITLE **DAM UNDER CONSTRUCTION ON THE BRADANO RIVER. ~~PLANT~~ BUILT WITH ^{GRANT} ~~MONEY~~ FROM THE "SOUTHERN ITALY FUND".**

25X1A



DATE OF PICTURE _____ SOURCE _____

CLASSIFICATION _____

CAPTIONED BY **Sanitized** VERIFIED BY _____
Sanitized - Approved For Release : CIA-RDP78-05867A000100250032-7

FORM NO. 60-55
SEP 1948

CAPTION REPORT

CIA (PHOTO ACCESSION NO.)		LOT NO.		DATE	
1 Sanitized - Approved For Release : CIA-RDP78-05867A000100250032-7					
AREA (AMS NO.)		COUNTRY		PROVINCE	
3519 M		ITALY		BASILICATA	
GEOGRAPHIC COORDINATES				MAP REFERENCE	
TITLE					
DAM UNDER CONSTRUCTION ON THE AGERI RIVER. BUILT WITH GRANT FROM THE "SOUTHERN ITALY FUND."					
25X1A 40° 11' N 16° 44' E					
DATE OF PICTURE		SOURCE OF			
CLASSIFICATION					
CAPTIONED BY			VERIFIED BY		
Sanitized - Approved For Release : CIA-RDP78-05867A000100250032-7					
FORM NO. 60-53		SEP 1948			
CAPTION REPORT					

11-2047 Sanitized - Approved For Release : CIA-RDP78-05867A000100250032-7

AREA (AMS NO.) 751K COUNTRY TURKEY PROVINCE GAZIANTEP PLACE


GEOGRAPHIC COORDINATES MAP REFERENCE

TITLE ALONG GAZIANTEP - MARSAS ROAD, 21 KM N OF GAZIANTEP.

DIRECTION S.

TELEPHONE LINE.

25X1A



DATE OF PICTURE APRIL, 1952 SOURCE OF PICTURE

CLASSIFICATION CAPTIONED BY Sanitized - Approved For Release : CIA-RDP78-05867A000100250032-7

FORM NO SEP CAPTION REPORT

CIA PHOTO ACCESSION NO. 1 LOT NO. DATE

114842

Sanitized - Approved For Release : CIA-RDP78-05867A000100250032-7

AREA (AMS NO.) COUNTRY PROVINCE PLACE
751K TURKEY GAZIANTEP

GEOGRAPHIC COORDINATES MAP REFERENCE

TITLE
VALLEY FROM ROAD 36 KM N OF GAZIANTEP. DIRECTION SW.

DATE OF PICTURE SOURCE OF PICTURE
Sept 1952 [REDACTED]

CLASSIFICATION
[REDACTED]

CAPTIONED BY VERIFIED BY

Sanitized - Approved For Release : CIA-RDP78-05867A000100250032-7

FORM NO. 40-53 SEP 1949

CAPTION REPORT

CIA PHOTO ACCESSION NO. 114033
Sanitized - Approved For Release : CIA-RDP78-05867A000100250032-7


AREA NAME NO. 651E COUNTRY Turkey PROVINCE MARAS PLACE

GEOGRAPHIC COORDINATES MAP REFERENCE

TITLE VALLEY AND SURROUNDING HILLS, 41 KM N OF GAZIANTEP.
DIRECTION W.

25X1A

DATE OF PICTURE April 1952 SOURCE OF PICTURE



CLASSIFICATION 2
CAPTIONED BY

Sanitized - Approved For Release : CIA-RDP78-05867A000100250032-7

FORM NO 100-10
SEP 53

CAPTION REPORT

CIA PHOTO ACCESSION NUMBER: 112042
Sanitized - Approved For Release : CIA-RDP78-05867A000100250032-7

AREA (AMS NO.): 651R COUNTRY: TURKEY PROVINCE: MARAS

GEOGRAPHIC COORDINATES: MAP REFERENCE:

TITLE: TOWARD VALLEY FROM ROAD, 55 KM N OF GAZIANTEP
DIRECTION: NNW.

DATE OF PICTURE: April 1952 SOURCE OF PICTURE: 25X1A

CLASSIFICATION: @
CAPTIONED BY: Sanitized - Approved For Release : CIA-RDP78-05867A000100250032-7

CIA PHOTO ACCESSION NO. **Sanitized - Approved For Release : CIA-RDP78-05867A000100250032-7**
112010 9-621 25 10254

AREA NAME NO. **651K** COUNTRY **TURKEY** PROVINCE **MARAS** PLACE **MARAS (NR)**

GEOGRAPHIC COORDINATES **37:35N 36:54E** MAP REFERENCE **C-FILE**

TITLE **TOWARD VALLEY FLOOR FROM MARAS-GAZIANTEP ROAD,
10 KM S OF TOWN. DIRECTION SW.**

25X1A

DATE OF PICTURE **April 1952** SOURCE OF PICTURE 

CLASSIFICATION **C**

CAPTIONED BY **Sanitized - Approved For Release : CIA-RDP78-05867A000100250032-7** VERIFIED BY

CIA PHOTO ACCESSION NUMBER: 114046
Sanitized - Approved For Release : CIA-RDP78-05867A000100250032-7

AREA NAME NO. 651K COUNTRY Turkey PROVINCE MARAS PLACE MARAS (NR)

GEOGRAPHIC COORDINATES 37:35N 36:54E MAP REFERENCE CO-FILE

TITLE ALONG MARAS-GAZIANTEP ROAD, 10 KM S OF TOWN.
DIRECTION N.W.

25X1A

DATE OF PICTURE April 1955 SOURCE OF PICTURE [REDACTED]

CLASSIFICATION C
CAPTIONED BY Sanitized - Approved For Release : CIA-RDP78-05867A000100250032-7

CIA PHOTO ACCESSION NO. **114047** **Sanitized - Approved For Release : CIA-RDP78-05867A000100250032-7**

AREA NAME **251B** COUNTRY **TURKEY** PROVINCE **ICEL**

GEOGRAPHIC COORDINATES

TITLE
**TOWARD SMALL FISHING VILLAGE IN ISOLATED COVE, 13.2
KM W OF SILIFKE. FINE PEBBLE BEACH TO LEFT. DIRECTION
E. PART 1 OF 2 PART PAN. SEE @IA 114048**

DATE OF PICTURE **April 1952** SOURCE OF PICTURE **25X1A**

CLASSIFICATION **C**

Sanitized - Approved For Release : CIA-RDP78-05867A000100250032-7

CIA PHOTO ACCESSION NO. 114040
Sanitized - Approved For Release : CIA-RDP78-05867A000100250032-7

AREA NAME NO. 251K COUNTRY TURKEY PROVINCE ICEL PLACE

GEOGRAPHICAL COORDINATES MAP REFERENCE

TITLE TOWARD SMALL FISHING VILLAGE IN ISOLATED COVE, 43.2 KM W OF SILIFKE. FINE PEBBLE BEACH TO LEFT. DIRECTION E. PART 2 OF 2 PART PAN. SEE CIA 114047

25X1A
DATE OF PICTURE April 1952 SOURCE OF PICTURE

CLASSIFICATION ©
CAPTIONED BY Sanitized - Approved For Release : CIA-RDP78-05867A000100250032-7

Sanitized - Approved For Release : CIA-RDP78-05867A000100250032-7

AREA LAWS NO. 1: 251K COUNTRY: Turkey PROVINCE: IZEL DISTRICT: SILIFKE (NR)

GEOGRAPHIC COORDINATES: 36:20N 33:58E MAP REFERENCE: C-FILE

TITLE: TOWARD RUINED FORT, 1 1/2 KM W OF TOKIN. DIRECTION: W.

Empty rows for additional information.

DATE OF PICTURE: April 1952 SOURCE OF PICTURE: [REDACTED]

CLASSIFICATION: C

CAPTIONED BY: Sanitized - Approved For Release : CIA-RDP78-05867A000100250032-7

FORM NO. SEP 1944 10-53

CIA PHOTO ACCESSION NO. 114057
Sanitized - Approved For Release : CIA-RDP78-05867A000100250032-7

AREA (AWS NO.) 251K COUNTRY Turkey PROVINCE Icel PLACE 25 Jan 54

GEOGRAPHIC COORDINATES MAP REFERENCE

TITLE EGRESS POINT TO SEA FROM VALLEY 26 KM W OF SILIFKE

DATE OF PICTURE April 1952 SOURCE OF PICTURE 25X1A

CLASSIFICATION CAPTIONED BY Sanitized - Approved For Release : CIA-RDP78-05867A000100250032-7

FORM NO. 40-53 SEP 1949

CIA PHOTO ACCESSION NUMBER: 114053
Sanitized - Approved For Release : CIA-RDP78-05867A000100250032-7

AREA NAME: 251K COUNTRY: TURKEY PROVINCE: ICEL

GEOGRAPHICAL COORDINATES: [Blank]

TITLE: ALONG ROAD 27 KM N OF SIFKE. DIRECTION N.

[Blank lines for description]

25X1A

DATE OF PICTURE: Spring 1952 SOURCE OF PICTURE: [Redacted]

CLASSIFICATION: [Blank]

CAPTIONED BY: Sanitized - Approved For Release : CIA-RDP78-05867A000100250032-7

CIA PHOTO ACQUISITION FILE
114034 Sanitized - Approved For Release : CIA-RDP78-05867A000100250032-7

AREA (AMS NO.)
SSIK

COUNTRY
TURKEY

PROVINCE
ICEK

CITY

GEOGRAPHIC COORDINATES

MAP REFERENCE

TITLE
NARROW COASTAL PLAIN, 4-3.2 KM W OF SILIFKE.
HILLS ARE 16 KM FROM SEA AT THIS POINT. DIRECTION
N.

DATE OF PICTURE
April 1952

SOURCE OF PICTURE
[REDACTED]

CLASSIFICATION
C


CAPTIONED BY
Sanitized - Approved For Release : CIA-RDP78-05867A000100250032-7

VERIFIED BY

FORM NO. 10-53
SEP 1944

CAPTION REPORT

Sanitized - Approved For Release : CIA-RDP78-05867A000100250032-7

CIA PHOTO ACCESSION NO. 1		LOT NO.	
AREA (AMS NO.)		COUNTRY	PROVINCE
251K		TURKEY	ICEL
GEOGRAPHIC COORDINATES		MAP REFERENCE	
TITLE			
COASTLINE BETWEEN SILIFKE AND ANTALYA, 52 KM W OF SILIFKE. DIRECTION W.			
25X1A			
DATE OF PHOTO	SOURCE OF PHOTO		
April 55			
CLASSIFICATION	C		
CAPTIONED BY	EJL		
FORM NO. SEP 1944	VERIFIED BY		
Sanitized - Approved For Release : CIA-RDP78-05867A000100250032-7			
CAPTION REPORT			

CIA PHOTO ACCESSION NO. 114057		LOT NO.	DATE
Sanitized - Approved For Release - CIA-RDP78-05867A000100250032-7			
AREA LAWS NO. 251K	COUNTRY TURKEY	PROVINCE IOEL	PLAC
GEOGRAPHIC COORDINATES		MAP REFERENCE	
TITLE NOTICES AND TYPICAL MEANS OF ANIMAL TRANSPORT IN COASTAL AREA OF SOUTHERN TURKEY.			
25X1A			
DATE OF PICTURE April 1952	SOURCE OF PICTURE		
CLASSIFICATION			
CAPTIONED BY		VERIFIED BY	
Sanitized - Approved For Release - CIA-RDP78-05867A000100250032-7			
FORM NO. 40-53 SEP 1949		CAPTION REPORT	

Sanitized - Approved For Release : CIA-RDP78-05867A000100250032-7

CIA PHOTO ACCESSION NO. 1 114158		LOT NO.	
AREA (AMS. NO.) 2515	COUNTRY TURKEY	PROVINCE ICEL	PLACE ANAMUR (NR)
GEOGRAPHIC COORDINATES 36:08 N 32:50 E		MAP REFERENCE	
TITLE TOWARD VALLEY, 20 KM W OF TOWN. DIRECTION NE.			
DATE OF PICTURE April 1952		SOURCE OF PICTURE 25X1A	
CLASSIFICATION (C)			
CAPTIONED BY End			
FORM NO. 40-53 SEP 1948			

Sanitized - Approved For Release : CIA-RDP78-05867A000100250032-7

CAPTION REPORT

CIA PHOTO ACCESSION NO. 114154		LOT NO.	
Sanitized - Approved For Release : CIA-RDP78-05867A000100250032-7			
AREA (ANS NO.) 261K	COUNTRY TURKEY	PROVINCE ICEL	25 Jan '54
GEOGRAPHIC COORDINATES		MAP REFERENCE	
TITLE WOODED AREA BETWEEN ROAD AND COAST, 2.8 KM W OF ANADIR. DIRECTION S			
DATE OF PICTURE April 1952		SOURCE OF PICTURE 25X1A	
CLASSIFICATION		[REDACTED]	
CAPTURED BY		[REDACTED]	
FORM NO. 40-53 SEP 1949		Sanitized - Approved For Release : CIA-RDP78-05867A000100250032-7	
CAPTION REPORT			

CIA PHOTO ACQUISITION NO. 114060		LOT NO.	
Sanitized - Approved For Release : CIA-RDP78-05867A000100250032-7			
AREA (AMS NO.)	COUNTRY	PROVINCE	PLACE
SKK	TURKEY	ICEZ	25 July 54
GEOGRAPHIC COORDINATES		MAP REFERENCE	
TITLE			
RUINED FORTIFICATIONS, 22.6 KM W OF ANAMUR. SHEEP CHIEFS DROP INTO SEA FOR 20-40 KM W THIS POINT.			
DATE OF PICTURE		SOURCE OF PICTURE	
April 1953		25X1A	
CLASSIFICATION		[REDACTED]	
CAPTIONED BY		[REDACTED]	
FORM NO. 10-53 SEP 1949		Sanitized - Approved For Release : CIA-RDP78-05867A000100250032	
CAPTION REPORT			

Sanitized - Approved For Release : CIA-RDP78-05867A000100250032-1

CIA PHOTO ACCESSION NO. 114061		CUT NO.	
AREA (AMS NO.) 731K	TURKEY	PROVINCE ANTALYA	25 Jul 54
GEOGRAPHIC COORDINATES 36:16 N 32:20 E		MAP REFERENCE: GAZIPASA (NE)	
TITLE: ALONG ANAMUR-GAZIPASA ROAD, 31 MILES W OF ANAMUR			
DATE OF PICTURE: April 1952		SOURCE OF PICTURE: 25X1A	
CLASSIFICATION: <i>(handwritten symbol)</i>		[REDACTED]	
CAPTIONED BY: <i>(handwritten initials)</i>		[REDACTED]	
FORM NO. 40-53 SEP 1949	Sanitized - Approved For Release : CIA-RDP78-05867A000100250032-1		
CAPTION REPORT			

CIA PHOTO ACCESS Sanitized - Approved For Release : CIA-RDP78-05867A000100250032-7

114062

AREA LAWS NO. 731K COUNTRY TURKEY PROVINCE ANTALYA PLACE GAZIPASA (W.C.)

GEOGRAPHIC COORDINATES 36:16N 32:20E MAP REFERENCE NIS

TITLE SMALL VILLAGE ON BEACH. VALLEY FLOOR, 36 MILES W OF ANADOLU, BISERED BY SMALL, DEEP STREAM FROM MOUNTAINS TO SEA. DIRECTION W. PART 1 OR 2 PART PAN SEE @IA 114062

25X1A

DATE OF PICTURE April 1952 SOURCE OF PICTURE [REDACTED]

CLASSIFICATION [REDACTED]

CAPTIONED BY Sanitized - Approved For Release : CIA-RDP78-05867A000100250032-7

CIA PHOTO ACCESS: Sanitized - Approved For Release : CIA-RDP78-05867A000100250032-7

AREA (AMS NO.): 731K COUNTRY: TURKEY PROVINCE: ANTALYA PLACE: GAZIPASA (NR)

GEOGRAPHIC COORDINATES: 36:16N 32:50E MAP REFERENCE: N15

TITLE: SMALL VILLOGE ON BEACH. VALLEY FLOOR, 36 MILES N. OF ANADUR, BISERTED BY SMALL, DEEP STREAM FROM MOUNTAINS TO SEA. DIRECTION N. PART 2 OF 2. PART PAN. SEE CIA 114069.

25X1A

DATE OF PICTURE: SOURCE OF PICTURE: [REDACTED]

CLASSIFICATION: CAPTIONED BY: Sanitized - Approved For Release : CIA-RDP78-05867A000100250032-7

CIA PHOTO ACCESSION NO. 114801
Sanitized - Approved For Release : CIA-RDP78-05867A000100250032-7

AREA NAME NO. 731K COUNTRY TURKEY PROVINCE ANATOLIA PLACE SAZIFQSA (N.P.)

GEOGRAPHIC COORDINATES 36:16N 32:50E MAP REFERENCE N18

TITLE COVE AND BEACH AT VALLEY FLOOR, 36 MILES W OF ANADOLIC. FROM MOUNTAINS TO W. DIRECTION E.

25X1A

DATE OF PHOTO April 1952 SOURCE OF PHOTO [REDACTED]

CLASSIFICATION [REDACTED]

CAPTIONED BY [REDACTED] Sanitized - Approved For Release : CIA-RDP78-05867A000100250032-7

CIA PHOTO ACCESSION NO. 118485
LOT NO. 25
Sanitized - Approved For Release : CIA-RDP78-05867A000100250032-7

AREA TMS NO. 731K
COUNTRY TURKEY
PROVINC ANTALYA
PLACE SAZIPASA (UR)


GEOGRAPHIC COORDINATES 36:16N 32:20E
MAP REFERENCE NIS

TITLE COVE AND BEACH, 36 MILES W OF ANAMUR, FROM MOUNTAINS TO W. DIRECTION E.


DATE OF PICTURE April 1952
SOURCE OF PICTURE 25X1A

CLASSIFICATION 0

CAPTIONED BY
Sanitized - Approved For Release : CIA-RDP78-05867A000100250032-7

CIA PHOTO ACCESSION NO. 114069		LOT NO.	STATE
Sanitized - Approved For Release : CIA-RDP78-05867A000100250032-7			
AREA LAWS NO. 731K	COUNTRY TURKEY	PROVINCE ANTOLYA	PLACE GAZIPASA(NR)
GEOGRAPHIC COORDINATES 36:16N 32:20E		MAP REFERENCE NIS	
TITLE RIVER BED 15 KM E OF ^{TOWN} GAZIPASA. NARROW, DEEP, ^{MOUNTAIN} STREAM 2 1/2 MILES FROM SEA. DIRECTION E.			
25X1A			
DATE OF PICTURE April 1952	SOURCE OF PICTURE 		
CLASSIFICATION			
CAPTURED BY <i>East</i>	VERIFIED BY		
Sanitized - Approved For Release : CIA-RDP78-05867A000100250032-7			
FORM NO. 40-53 SEP 1950	CAPTION REPORT		

Sanitized - Approved For Release : CIA-RDP78-05867A000100250032-7

CIA PHOTO ACCESSION NO. 1		LOT NO.	DATE
731K TURKEY ANTALYA GAZIPASLI (NR)			
AREA (AMS NO.)	COUNTRY	PROVINCE	PLACE
731K	TURKEY	ANTALYA	GAZIPASLI (NR)
GEOGRAPHIC COORDINATES		MAP REFERENCE	
36:16 N 32:20 E		NIS	
TITLE			
COASTLINE, 10 KM E OF TOWN. REEFS AND SHOALS OFF SHORE. DIRECTION E.			
25X1A			
DATE OF PHOTO		SOURCE OF PHOTO	
April 1952			
CLASSIFICATION			
C			
CAPTIONED BY		VERIFIED BY	
S. J. [Signature]			
Sanitized - Approved For Release : CIA-RDP78-05867A000100250032-7			
FORM NO. 1 SEP 1944 (R-5)			
CAPTION REPORT			

CIA PHOTO ACCESSION NO. 114072
Sanitized - Approved For Release : CIA-RDP78-05867A000100250032-7

AREA NAME NO. 731 K COUNTRY TURKEY PROVINCE ANTALYA PLACE GAZIPASA (NR)


GEOGRAPHIC COORDINATES 36:16 N 32:20 E MAP SHEET NO. N15

TITLE TOWARD COASTLINE, 7KM E OF TOWN. DIRECTION W.

DATE OF PHOTO April 1952 SOURCE OF PHOTO 25X1A

CLASSIFICATION C
CAPTIONED BY Sanitized - Approved For Release : CIA-RDP78-05867A000100250032-7
VERIFIED BY

FORM 5 SEP CAPTION REPORT

CIA PHOTO ACCESSION NO. 1 114073		LOT NO.	DATE
AREA (AMS NO.) 731K	COUNTRY TURKEY	PROVINCE ANTALYA	PLACES ALANYA (NR)
GEOGRAPHIC COORDINATES 36:33N 32:01E		MAP REFERENCE R-FILE	
TITLE 2 KM E OF HILL TOWN. DIRECTION W. PART 2 OF 2 PART PAN. SEE CIA 114073			
25X1A			
DATE OF PICTURE Apr 1953	SOURCE OF PICTURE 		
CLASSIFICATION (S)			
CAPTIONED BY (Signature)		VERIFIED BY	
FORM NO. 10-53 SEP 1944			

Sanitized - Approved For Release : CIA-RDP78-05867A000100250032-7
CAPTION REPORT

Sanitized - Approved For Release : CIA-RDP78-05867A000100250032-7			
114075	G-2	25 Jan 54	
AREA NAME	COUNTRY	PROVINCE	CITY
731K	TURKEY	ANTALYA	ALANYA (NR)
GEOGRAPHIC COORDINATES		MAP REFERENCE	
36:33N 32:01E		C-FILE	
TITLE			
2 1/2 KM N OF HILL TOWN. BEACH TO W. DIRECTION E.			
25X1A			
DATE OF PHOTO	SOURCE OF PHOTO		
April 1952	[REDACTED]		
CLASSIFICATION			
C			
CAPTURED BY		REF ID	
Sanitized - Approved For Release : CIA-RDP78-05867A000100250032-7			


CIA PHOTO ACCESSION NO. **114076** **Sanitized - Approved For Release : CIA-RDP78-05867A000100250032-7**

AREA NAME NO. **731K** COUNTRY **TURKEY** PROVINCE **ANTALYA** PLACE **ALANYA (NR)**

GEOGRAPHIC COORDINATES **36:33N 32:01E** MAP REFERENCE **C-FILE**

TITLE **7 1/2 KM W OF TOWN. BEACH AND MOUNTAINS IN BACKGROUND. DIRECTION E.**

25X1A

DATE OF PICTURE **April 1952** SOURCE OF PICTURE 

CLASSIFICATION **C**

CAPTIONED BY **Sanitized - Approved For Release : CIA-RDP78-05867A000100250032-7** VERIFIED BY

CIA PHOTO ACCESSION NO. **11-077** Sanitized - Approved For Release : CIA-RDP78-05867A000100250032-7

AREA (AMS NO.) **731K** COUNTRY **TURKEY** PROVINCE **ANTALYA** PLACE

GEOGRAPHIC COORDINATES MAP REFERENCE

TITLE **TOWARD COASTAL PLAIN AND MOUNTAINS, FROM ALANYA-MANAYGOT ROAD, 35 KM W OF ALANYA. DIRECTION N.**

25X1A

DATE OF PICTURE **April 1952** SOURCE OF PICTURE

CLASSIFICATION **(C)** CAPTIONED BY **Sanitized** - Approved For Release : CIA-RDP78-05867A000100250032-7

FORM NO. 10-53 SEP 1949

CAPTION REPORT

CIA PHOTO ACCESSION NO. 114870
Sanitized - Approved For Release : CIA-RDP78-05867A000100250032-7

AREA NAME NO. 731K COUNTRY TURKEY PROVINCE ANTALYA

GEOGRAPHIC COORDINATES

TITLE TOWARD COASTAL PLAIN AND MOUNTAINS, FROM ALANYA-MANAVGAT ROAD, 50 KM W OF ALANYA. DIRECTION N.

25X1A

DATE OF PICTURE April 1952 SOURCE OF PICTURE

CLASSIFICATION (D)

CAPTIONED BY Sanitized - Approved For Release : CIA-RDP78-05867A000100250032-7

Sanitized - Approved For Release : CIA-RDP78-05867A000100250032-7

CIA PHOTO ACCESSION NO. 118079

AREA IAMS NO. 731K COUNTRY TURKEY PROVINCE ANTALYA PERIOD ANTALYA (NR)

GEOGRAPHIC COORDINATES 36:50N 30:42E MAP REFERENCE C-FILE

TITLE From ROAD, 3KM W OF TOWN, TOWARD MOUNTAINS CIRCLING ANTALYA AND FORMING WESTERN PORTION OF GULF NARROW COASTAL PLAIN AND BEACH.

DATE OF PICTURE April 1952 SOURCE OF PICTURE 25X1A

CLASSIFICATION C

CAPTIONED BY Sanitized - Approved For Release : CIA-RDP78-05867A000100250032-7

CIA PHOTO ACCESSION NO. 112000
Sanitized - Approved For Release : CIA-RDP78-05867A000100250032-7

AREA (AMS NO.) 731K COUNTRY Turkey PROVINCE ANTALYA PLACE ANTALYA (NR.)

GEOGRAPHIC COORDINATES 36:50N 30:42E REFERENCE C-FILE

TITLE
ALONG ROAD, 3 1/2 KM FROM TOWN, TOWARD MOUNTAIN
CHAIN TURNING S TO FORM ANTALYA GULF. DIRECTION NW.

DATE OF PICTURE April 1952 SOURCE OF PICTURE 25X1A

CLASSIFICATION C

CAPTIONED BY Sanitized - Approved For Release : CIA-RDP78-05867A000100250032-7 VERIFIED BY

CIA PHOTO ACCESSION NO. 112001 **Sanitized - Approved For Release : CIA-RDP78-05867A000100250032-7** LOT NO. 25 Nov 54

AREA (AMS NO.) 731K COUNTRY Turkey PROVINCE ANTALYA PLACE ANTALYA (NR)

GEOGRAPHIC COORDINATES 36:50N 30:42E MAP REFERENCE C-FILE

TITLE From PLAIN, 8 MILES N OF TOWN, TOWARD COAST.

DIRECTION S.

25X1A


DATE OF PICTURE April 1952 SOURCE OF PICTURE

CLASSIFICATION C

CAPTIONED BY **Sanitized - Approved For Release : CIA-RDP78-05867A000100250032-7** VERIFIED BY

FORM NO. 40-53 SEP 1949

CAPTION REPORT

CIA PHOTO ACCESSION NO. 1 11400		LOT NO. 5-12		DATE 25 Jan 54		Sanitized - Approved For Release : CIA-RDP78-05867A000100250082-7	
AREA IAMS NO. 731K	COUNTRY TURKEY	PROVINCE ANTALYA	PLACE ANTALYA (NR)				
GEOGRAPHIC COORDINATES 36:50 N 30:42 E		MAP REFERENCE C-FILE					
TITLE 12 MILES N OF TOWN TOWARD WESTERN MOUNTAINS FORMING ANTALYA GULF. HEAD OF GULF IN FOREGROUND. DIRECTION SE.							
				25X1A			
DATE OF PICTURE April 1952		SOURCE OF PICTURE 					
CLASSIFICATION C							
CAPTIONED BY C				VERIFIED BY			
Sanitized - Approved For Release : CIA-RDP78-05867A000100250032-7							
FORM NO. 40-53 SEP 1948							
CAPTION REPORT							

CIA PHOTO ACCESSION NO. 11800
LOT NO. 11800
REF. 11800
Sanitized - Approved For Release : CIA-RDP78-05867A000100250032-7

AREA (AMS NO.) 731K COUNTRY TURKEY PROVINCE ANTALYA DISTRICT

GEOGRAPHIC COORDINATES
MAP REFERENCE

TITLE
ACROSS COASTAL PLAIN, 28 MILES N OF ANTALYA, TOWARD TOWN AND SHORE. DIRECTION S.

25X1A

DATE OF PICTURE April 1952 SOURCE OF PICTURE

CLASSIFICATION

CAPTIONED BY S. VERIFIED BY

Sanitized - Approved For Release : CIA-RDP78-05867A000100250032-7

CIA PHOTO ACCESSION NO. **11200** **Sanitized - Approved For Release : CIA-RDP78-05867A000100250032-7**

AREA NAME NO. **G31K** COUNTRY **TURKEY** PROVINCE **BURDUR** PERCENT **25**

GEOGRAPHIC COORDINATES _____ MAP REFERENCE _____

TITLE **ALONG ANTALYA-ISPARTA ROAD, 40.2 MILES N OF ANTALYA.**

DIRECTION N.


DATE OF PICTURE **April 1952** SOURCE OF PICTURE **25X1A**

CLASSIFICATION **C**

CAPTURED BY _____ VERIFIED _____

Sanitized - Approved For Release : CIA-RDP78-05867A000100250032-7

Sanitized - Approved For Release : CIA-RDP78-05867A000100250032-7

CIA PHOTO ACCESSION NO. 114006		PROVINCE 5-82		DATE 25 Jan 54	
AREA (AMS NO.) 631K	COUNTRY TURKEY	PROVINCE Burdur	PLACE		
GEOGRAPHIC COORDINATES		MAP REFERENCE			
TITLE ALONG ANTALYA-ISPARTA ROAD, 40.2 MILES N OF ANTALYA, TOWARD GAP PASS, DIRECTION NE.					
25X1A					
DATE OF PICTURE April 1952	SOURCE OF PICTURE 				
CLASSIFICATION C					
CAPTIONED BY Sch		REF ID: A66500			
FORM NO. 60-53 SEP 1948		Sanitized - Approved For Release : CIA-RDP78-05867A000100250032-7			

CIA (PHOTO ACCESSION NO.) 114001 Sanitized - Approved For Release : CIA-RDP78-05867A000100250032-7

AREA (AMS NO.) 631K COUNTRY Turkey PROVINCE BURDUR

GEOGRAPHIC COORDINATES MAP REFERENCE

TITLE ALONG ANTALYA-ISPARTA ROAD, 42 MILES N OF ANTALYA TOWARD NARROW VALLEY AND ROAD PASSAGE BETWEEN MOUNTAIN CHAINS. DIRECTION N.

25X1A

DATE OF PICTURE April 1952 SOURCE OF PICTURE [REDACTED]

CLASSIFICATION C CAPTIONED BY Sanitized - Approved For Release : CIA-RDP78-05867A000100250032-7

FORM NO. 50-53 SEP 1948 CAPTION REPORT

CIA PHOTO ACCESSION NO. 111007 Sanitized - Approved For Release : CIA-RDP78-05867A000100250032-7

AREA NAME NO. 631 K COUNTRY Turkey PROVINCE Burdur

GEOGRAPHIC COORDINATES MAP REFERENCE

TITLE ALONG ANTALYA-ISPARTA ROAD, 58 MILES N OF ANTALYA, TOWARD VALLEY AND MOUNTAINS. TELEPHONE LINE. DIRECTION N.

DATE OF PICTURE April 1952 SOURCE OF PICTURE 25X1A

CLASSIFICATION

CAPTIONED BY Sanitized - Approved For Release : CIA-RDP78-05867A000100250032-7

FORM NO. SEP 1944 60-53

CAPTION REPORT

CIA PHOTO ACCESSION NO. 112008 *Sanitized - Approved For Release : CIA-RDP78-05867A000100250032-7* LOT NO. 5-22 2.5 Jan 54

AREA NAME NO. 631K COUNTRY Turkey PROVINCE Burdur OFFICE

GEOGRAPHIC COORDINATES MAP REFERENCE

TITLE ALONG ANTALYA-ISPARTA ROAD, 5.8 MILES N OF ANTALYA, TOWARD VALLEY AND MOUNTAINS. TELEPHONE POLE. DIRECTION SE.

DATE OF PICTURE April 1952 SOURCE OF PICTURE 25X1A

CLASSIFICATION (C)

CAPTIONED BY Sanitized (Approved For Release : CIA-RDP78-05867A000100250032-7

CIA PHOTO ACCESSION NO. **114089** Sanitized - Approved For Release : CIA-RDP78-05867A000100250032-7

AREA (AMS NO.) **631K** COUNTRY **TURKEY** PROVINCE **Burdur** *G-82* *25 Jan 54*

GEOGRAPHIC COORDINATES _____ MAP REFERENCE: _____

TITLE **TOWARD VALLEY FLOOR, 42 KM S OF ISPARTA. DIR-
ECTION SW.**

DATE OF PICTURE **April 1952** SOURCE OF PICTURE **25X1A**

CLASSIFICATION **C**

CAPTIONED BY **Sanitized - Approved For Release : CIA-RDP78-05867A000100250032-7**

CIA PHOTO ACCESSION NUMBER: 112090
Sanitized - Approved For Release : CIA-RDP78-05867A000100250032-7

AREA (AMS NO.): 631K COUNTRY: Turkey PROVINCE: Burdur PLACE: 25 km SW

GEOGRAPHIC COORDINATES: MAP REFERENCE:

TITLE: 4 TOWARD VALLEY FLOOR, 40 KM S OF SPARTA. DIRECTION NE

25X1A

DATE OF PICTURE: April 1952 SOURCE OF PICTURE: [REDACTED]

CLASSIFICATION: (C)

CAPTIONED BY: Sanitized - Approved For Release : CIA-RDP78-05867A000100250032-7

Sanitized - Approved For Release : CIA-RDP78-05867A000100250032-7

CIA (PHOTO ACCESSION NUMBER) 112092				G-22				25 Jan 52				C			
AREA NAME NO. 631K				COUNTRY TURKEY				PROVINCE Burdur				PLATE			
GEOGRAPHIC COORDINATES								MAP REFERENCE							
TITLE Valley Floor, 35 km S of Isparta. Valley about 6 x 20 miles. Direction NE.															
25X1A															
DATE OF PICTURE April 1952						SOURCE OF PICTURE									
CLASSIFICATION (C)															
CAPTIONED BY Sanitized - Approved For Release : CIA-RDP78-05867A000100250032-7						VERIFIED BY									
FORM NO. 100-53 SEP 1944															

CAPTION REPORT


CIA PHOTO ACCESSION NUMBER: 11409
Sanitized - Approved For Release : CIA-RDP78-05867A000100250032-7

AREA NAME NO. 1: 631K
COUNTRY: TURKEY
PROVINCE: BURDUR
PLACE: *5 25 per 54*

GEOGRAPHIC COORDINATES: _____
MAP REFERENCE: _____

TITLE: VALLEY FLOOR, 35 KM S OF ISPARTA. DIRECTION E.

25X1A

DATE OF PICTURE: April 1952
SOURCE OF PICTURE: 

CLASSIFICATION: (U)

CAPTIONED BY: Sanitized - Approved For Release : CIA-RDP78-05867A000100250032-7

CIA PHOTO ACCESSION NUMBER: 114094
Sanitized - Approved For Release : CIA-RDP78-05867A000100250032-7

AREA TAMS NO.: 631K
COUNTRY: TURKEY
PROVINCE: BURDUR
OFFICE: 25 (handwritten)

GEOGRAPHIC COORDINATES: _____
MAP REFERENCE: _____

TITLE: VALLEY FLOOR, 35 KM S OF ISPARTA. DIRECTION SE.

DATE OF PICTURE: April 1952
SOURCE OF PICTURE: [REDACTED]

CLASSIFICATION: C
CAPTIONED BY: Sanitized - Approved For Release : CIA-RDP78-05867A000100250032-7

CIA PHOTO ACCESSION NUMBER: 114095
Sanitized - Approved For Release : CIA-RDP78-05867A000100250032-7

AREA NAME NO.: 831 K COUNTRY: Turkey PROVINCE: SPARTA PLACE: SPARTA (NR)

GEOGRAPHIC COORDINATES: 37:35N 30:34E MAP REFERENCE: C-FILE

TITLE: TOWARD N-S VALLEY, 75 MILES N OF ANTALYA. DIRECTION S.

25X1A

DATE OF PICTURE: April 1952 SOURCE OF PICTURE: [REDACTED]

CLASSIFICATION: O

CAPTIONED BY: Sanitized - Approved For Release : CIA-RDP78-05867A000100250032-7

CIA PHOTO ACCESSION NO. 1 114800		LOT NO.		DATE
Sanitized - Approved For Release : CIA-RDP78-05867A000100250032-7				
AREA (AMS NO.) 831K	COUNTRY TURKEY	PROVINCE ISPARTA	PLANT ISPARTA (NR)	
GEOGRAPHIC COORDINATES 37:35N 30:34E		MAP REFERENCE C-FILE		
TITLE BURIAL CRYPTS ALONG ROAD, 8 1/2 MILES N OF ANTALYA				
DIRECTION N.				
DATE OF PICTURE April 1952		SOURCE OF PICTURE 25X1A		
CLASSIFICATION				
CAPTURED BY		VERIFIED BY		
Sanitized - Approved For Release : CIA-RDP78-05867A000100250032-7				
FBI 577				

CAPTION REPORT

Sanitized - Approved For Release : CIA-RDP78-05867A000100250032-7

AREA (AMS NO.) 831K COUNTRY TURKEY PROVINCE ISPARTA LAKE EGRIDIR LAKE

GEOGRAPHIC COORDINATES 38:02 N 30:53 E MAP REFERENCE NIS

TITLE FROM ROAD, 2 KM N OF EGRIDIR, ACROSS LAKE TOWARD TOWN AND ISLANDS DIRECTION SW.

25X1A

DATE OF PICTURE April 1953 SOURCE OF PICTURE [REDACTED]

CLASSIFICATION (C) CAPTIONED BY Sanitized - Approved For Release : CIA-RDP78-05867A000100250032-7

CIA PHOTO ACCIDENTAL RELEASE - Sanitized - Approved For Release : CIA-RDP78-05867A000100250032-7

114103
AREA TAMS NO. 1 831K COUNTRY TURKEY PROVINCE ISPARTA LAKE EGRIDIR LAKE

GEOGRAPHIC COORDINATES 38:02N 30:53E MAP REFERENCE NIS

TITLE 10 KM N OF EGRIDIR, ACROSS LAKE TOWARD TOWN.
DIRECTION W.

25X1A
DATE OF PICTURE April 1952 SOURCE OF PICTURE [REDACTED]

CLASSIFICATION [REDACTED]
CAPTIONED BY Sanitized - Approved For Release : CIA-RDP78-05867A000100250032-7

CIA PHOTO ACCESSION NUMBER: 114104
Sanitized - Approved For Release : CIA-RDP78-05867A000100250032-7

AREA (AMS NO.): 831K
COUNTRY: TURKEY
PROVINCE: ISPARTA
PLACE: 25 km S of

GEOGRAPHIC COORDINATES: _____
MAP REFERENCE: _____

TITLE: ROAD 30 KM S OF ARSEHIR. DIRECTION S. PART 1
OR 2 PART PAN. SEE @ CIA 114105

DATE OF PICTURE: _____
SOURCE OF PICTURE: 25X1A

CLASSIFICATION: @
DATE OF PICTURE: April 1952
SOURCE OF PICTURE: [REDACTED]

CAPTIONED BY: Sanitized - Approved For Release : CIA-RDP78-05867A000100250032-7
VERIFIED BY: _____

Sanitized - Approved For Release : CIA-RDP78-05867A000100250032-7

AREA NAME NO. 1: 831K | COUNTRY: TURKEY | PROVINCE: ISPARTA | PLACE:

GEOGRAPHIC COORDINATES: | MAP REFERENCE:

TITLE: ROAD 30 KM S OF ARSEHIR. DIRECTION S. PART 2 OF 2 PART PAN. SEE @IA 114104

25X1A

DATE OF PICTURE: April 1953 | SOURCE OF PICTURE: [REDACTED]

CLASSIFICATION: C | CAPTIONED BY: Sanitized - Approved For Release : CIA-RDP78-05867A000100250032-7

CIA PHOTO ACCESSION NUMBER: 11-2-1110
Sanitized - Approved For Release : CIA-RDP78-05867A000100250032-7

AREA (LANS NO.) 151K COUNTRY TURKEY PROVINCE KONYA PLACE AKSEHIR (UR)

GEOGRAPHIC COORDINATES 38:21N 31:25E NIS

TITLE FROM MOUNTAINS, ONTO ANATOLIAN PLATEAU IN BACKGROUND,
15 KM S OF TOWN.

DATE OF PHOTO April 1953 SOURCE OF PHOTO 25X1A

CLASSIFICATION (C)

CAPTIONED BY Sanitized - Approved For Release : CIA-RDP78-05867A000100250032-7

CIA PHOTO ACCESSION NO. 1 Sanitized - Approved For Release : CIA-RDP78-05867A000100250032-7

AREA LAWS NO. 151K COUNTRY Turkey PROVINCE Konya

GEOGRAPHIC COORDINATES

TITLE FROM ROAD TOWARD PLATEAU AREA, 39 MILES N OF KONYA. DIRECTION NE


25X1A

DATE OF PICTURE April 1952 SOURCE OF PICTURE

CLASSIFICATION CAPTIONED BY Sanitized - Approved For Release : CIA-RDP78-05867A000100250032-7

FORM NO. SEP 1944 40-53

CAPTION REPORT

CIA PHOTO ACCESSION NUMBER 112110				Sanitized - Approved For Release : CIA-RDP78-05867A000100250032-7 G-121 25 Jan 54			
AREA NAME NO. 1 151K		COUNTRY TURKEY		PROVINCE Konya		PLACE	
GEOGRAPHIC COORDINATES				MAP REFERENCE			
TITLE ALONG ROAD IN PLATEAU AREA, 39 MILES N OF KONYA. TELEPHONE LINE. DIRECTION N.							
DATE OF PICTURE April 1952				SOURCE OF PICTURE 			
CLASSIFICATION C							
CAPTIONED BY Sanitized - Approved For Release : CIA-RDP78-05867A000100250032-7				REFERENCE			

25X1A

CIA PHOTO ACCESSION NO. 114189 Sanitized - Approved For Release : CIA-RDP78-05867A000100250032-7

AREA (AMS NO.) ISIK COUNTRY TURKEY PROVINCE KONYA

GEOGRAPHIC COORDINATES MAP REFERENCE

TITLE ALONG ROAD, 39 MILES N OF KONYA, TOWARD PLAIN AREA. TELEPHONE LINE. DIRECTION NW.

25X1A

DATE OF PICTURE April 1952 SOURCE OF PICTURE

CLASSIFICATION C

CAPTIONED BY Sanitized - Approved For Release : CIA-RDP78-05867A000100250032-7

CIA PHOTO ACCESSION NO. 114110 Sanitized - Approved For Release : CIA-RDP78-05867A000100250032-7

AREA (AMS NO.) H31K COUNTRY Turkey PROVINCE MUGLA PLACE GULLUK

GEOGRAPHIC COORDINATES 37:15N 27:34E MAP REFERENCE NIS


TITLE INNER HARBOR SHORELINE. TYPICAL SMALL BOAT.

DATE OF PICTURE SOURCE OF PICTURE 25X1A

CLASSIFICATION

CAPTIONED BY Sanitized - Approved For Release : CIA-RDP78-05867A000100250032-7 VERIFIED BY

CIA PHOTO ACCESSION NO. 1		LOT NO.	DATE
114 Sanitized - Approved For Release : CIA-RDP78-05867A000100250032-7			
AREA (AMS NO.)	COUNTRY	PROVINCE	PLACE
431K	TURKEY	MUGLA	GURHUK
GEOGRAPHIC COORDINATES		MAP REFERENCE	
37:15N 27:34E		N15	
TITLE			
TOWARD HARBOR FROM MAIN STREET. DIRECTION W.			
DATE OF PICTURE		SOURCE OF PICTURE	
June 1952		25X1A	
CLASSIFICATION			
C			
CAPTIONED BY		VERIFIED BY	
[Signature]		[Redacted]	
Sanitized - Approved For Release : CIA-RDP78-05867A000100250032-7			
FORM NO. 60-53 SEP 1948			
CAPTION REPORT			

CIA (PHOTO ACCESSION NO.)		LOT NO.		DATE
Sanitized - Approved For Release : CIA-RDP78-05867A000100250032-7				
AREA (AMS NO.)	COUNTRY	PROVINCE	PLACE	
431K	TURKEY	MUGLA	BODRUM	
GEOGRAPHIC COORDINATES		MAP REFERENCE		
37:01N 27:25E		NIS		
TITLE				
TOWARD TOWN AND HARBOR FROM SMOKE HILLS TO N.				
DIRECTION SW SW.				
25X1A				
DATE OF PICTURE	SOURCE OF PICTURE			
Nov. 1952				
CLASSIFICATION				
CAPTIONED BY	VERIFIED BY			
Sanitized - Approved For Release : CIA-RDP78-05867A000100250032-7				
FORM NO. 60-53 SEP 1948	CAPTION REPORT			

CIA PHOTO ACCESSION NO. 114911
LOT NO. 5-221
Sanitized - Approved For Release : CIA-RDP78-05867A000100250032-7

AREA (AMS NO.) 431C COUNTRY TURKEY PROVINCE MUGHA OFFICE BODRUM

GEOGRAPHIC COORDINATES 37:01N 27:25E MAP REFERENCE N15

TITLE INNER HARBOR, LEFT; TOWN; SEA-SIDE AREA, RIGHT.
FROM OLD FORT. PART 1 OF 2 PART PAN. SEE @1A
114115-114116

25X1A

DATE OF PICTURE Nov 1952 SOURCE OF PICTURE [REDACTED]

CLASSIFICATION [REDACTED]

CAPTIONED BY [REDACTED] VERIFIED BY [REDACTED]

Sanitized - Approved For Release : CIA-RDP78-05867A000100250032-7

CIA PHOTO ACCESSION NO. 114115 Sanitized - Approved For Release : CIA-RDP78-05867A000100250032-7

AREA NAME NO. A31K COUNTRY Turkey PROVINCE MUGLA PLACE Bodrum

GEOGRAPHIC COORDINATES 37:01N 27:25E MAP REFERENCE NIS

TITLE INNER HARBOR, LEFT; TOWN; SEA-SIDE AREA, RIGHT.

FROM OLD FORT. PART 2 OF 3 PART PAN. SEE CIA 114115

114114-114116

15

25X1A

DATE OF PICTURE Nov 1952 SOURCE OF PICTURE [REDACTED]

CLASSIFICATION C

CAPTIONED BY Sanitized - Approved For Release : CIA-RDP78-05867A000100250032-7

FORM NO. 40-53 SEP 1949

CIA PHOTO ACCESSION NO. 11 **Sanitized - Approved For Release : CIA-RDP78-05867A000100250032-7** LOT NO. G-21

AREA NAME NO. 431K COUNTRY TURKEY PROVINCE MUGLA PLACE Bodrum

GEOGRAPHIC COORDINATES 37:01N 27:25E MAP REFERENCE N15

TITLE INNER HARBOR, LEFT; TOWN; SE-SIDE AREA, RIGHT. FROM OLD FORT. PART 2 OF 3 PART PAN. SEE CIA 114114-114115.

25X1A

DATE OF PICTURE Dec 1952 SOURCE OF PICTURE [REDACTED]

CLASSIFICATION [REDACTED]

CAPTIONED BY **Sanitized - Approved For Release : CIA-RDP78-05867A000100250032-7**

CIA PHOTO ACCESSION NO. 114 **Sanitized - Approved For Release : CIA-RDP78-05867A000100250032-7**

AREA (AMS NO.) H31K COUNTRY Turkey PROVINCE MUGLA PLACE Bođrum

GEOGRAPHIC COORDINATES 37:01N 27:25E MAP REFERENCE NIS

TITLE INTERIOR OF OLD CASTLE-FORT.

25X1A

DATE OF PICTURE Dec 1952 SOURCE OF PICTURE [REDACTED]

CLASSIFICATION CO

CAPTIONED BY **Sanitized - Approved For Release : CIA-RDP78-05867A000100250032-7**

FORM NO. 40-53 SEP 1944

CIA PHOTO ACCESSION NO. 114918 **Sanitized - Approved For Release : CIA-RDP78-05867A000100250032-7** LOT NO. 6-221 31 Jan 54

AREA LAWS NO. 431R COUNTRY TURKEY PROVINCE MUGLA PLACE Bodrum

GEOGRAPHIC COORDINATES 37:01N 27:25E MAP REFERENCE NIS

TITLE EAST HALF OF HARBOR, EASTERN PORTION OF TOWN.

FROM OLD FORT.

DATE OF PICTURE SOURCE OF PICTURE 25X1A

DATE OF PICTURE Dec. 1952 SOURCE OF PICTURE [REDACTED]

CLASSIFICATION [REDACTED]

CAPTIONED BY **Sanitized/- Approved For Release : CIA-RDP78-05867A000100250032-7**

FORM NO. 40-53 SEP 1949


CIA PHOTO ACCESSION NO. 1 **Sanitized - Approved For Release : CIA-RDP78-05867A000100250032-7** LOT NO. 51 1052

AREA NAME NO. 1 **H31K** COUNTRY **TURKEY** PROVINCE **MUGHA** PLACE **MUGHA**

GEOGRAPHIC COORDINATES **37:13N 28:22E** MAP REFERENCE **C-FILE**

TITLE **AREA 10 KM S OF CITY.**

25X1A

DATE OF PICTURE **Dec 1952** SOURCE OF PICTURE 

CLASSIFICATION **C**

CAPTIONED BY **S** **Sanitized - Approved For Release : CIA-RDP78-05867A000100250032-7** VERIFIED BY

Sanitized - Approved For Release : CIA-RDP78-05867A000100250032-7

CIA PHOTO ACCESSION NO. 114120		LOT NO. 5-621		21 0054	
AREA (AMS NO.)	COUNTRY	PROVINCE	PLACE		
H31K	TURKEY	MUGLA	MUGLA (NP)		
GEOGRAPHIC COORDINATES		MAP REFERENCE			
37:13N 28:22E		C-FILE			
TITLE					
KERME GULF AND VALLEY FROM MOUNTAINS NW OF GULF, ON MUGLA-MARMARIS ROAD, 25 KM S OF TOWN.					
25X1A					
DATE OF PICTURE	SOURCE OF PICTURE				
Nov. 1953	[REDACTED]				
CLASSIFICATION					
C					
CAPTIONED BY		Sanitized - Approved For Release : CIA-RDP78-05867A000100250032-7			
FORM NO. 40-53 SEP 1944					

Sanitized - Approved For Release : CIA-RDP78-05867A000100250032-7

AREA (AMS NO.) 431K COUNTRY Turkey PROVINCE MUGLA PLACE

GEOGRAPHIC COORDINATES MAP REFERENCE

TITLE KERME GULF VALLEY - PLAIN FROM MOUNTAINS TO NW. MOUNTAIN ROAD

DATE OF PICTURE Nov 1952 SOURCE OF PICTURE 25X1A

CLASSIFICATION C CAPTIONED BY S

Sanitized - Approved For Release : CIA-RDP78-05867A000100250032-7

CIA PHOTO ACCESSION NO. 11 Sanitized - Approved For Release : CIA-RDP78-05867A000100250032-7

AREA NAME NO. 431K COUNTRY TURKEY PROVINCE MUGLA PLACE

GEOGRAPHIC COORDINATES MAP REFERENCE

TITLE KERMEL GULF VALLEY - PLAIN. FARMHOUSES.

25X1A

DATE OF PICTURE Dec 1955 SOURCE OF PICTURE

CLASSIFICATION C

CAPTIONED BY Sanitized - Approved For Release : CIA-RDP78-05867A000100250032-7

115811 Sanitized - Approved For Release : CIA-RDP78-05867A000100250032-7

CIA PHOTO ACCESSION NO. 115811 LOT NO. 25X1A

AREA NAME NO. 431C COUNTRY TURKEY PROVINCE MUGHA

GEOGRAPHIC COORDINATES MAP REFERENCE

TITLE KERME GULF VALLEY - PLAIN FROM MOUNTAIN ROAD.

DATE OF PICTURE SOURCE OF PICTURE 25X1A

CLASSIFICATION

CAPTURED BY VERIFIED BY

Sanitized - Approved For Release : CIA-RDP78-05867A000100250032-7

CAPTION REPORT

Sanitized - Approved For Release : CIA-RDP78-05867A000100250032-7

CIA PHOTO ACCESSION NO. 11812		LOT NO.	
AREA (AMS NO.) H31K	COUNTRY TURKEY	PROVINCE MUGLA	PLACE MARMARIS (NR)
GEOGRAPHIC COORDINATES 36:52N 28:16E		MAP REFERENCE C-FILE	
TITLE OLD TOMBS ALONG ROAD, 4.5 KM S OF MUGLA.			
25X1A			
DATE OF PICTURE here 55	SOURCE OF PICTURE [REDACTED]		
CLASSIFICATION C			
CAPTIONED BY [REDACTED]		VERIFIED BY [REDACTED]	
Sanitized - Approved For Release : CIA-RDP78-05867A000100250032-7			
FORM NO. 40-53 SEP 1948			

CAPTION REPORT

Sanitized - Approved For Release : CIA-RDP78-05867A000100250032-7

CIA PHOTO ACCESSION NO. 114920		LOT NO.	
AREA (AMS NO.) 431R	COUNTRY TURKEY	PROVINCE MUGLA	PLACE MARMARIS (NR)
GEOGRAPHIC COORDINATES 36:52N 28:16E		MAP REFERENCE @-FILE	
TITLE ROAD TO CITY, 45 KM S. OF MUGLA.			
DATE OF PICTURE		SOURCE OF PICTURE	
Nov 1952		[REDACTED]	
CLASSIFICATION @			
CAPTIONED BY		VERIFIED BY	
Sanitized - Approved For Release		CIA-RDP78-05867A000100250032-7	
FORM NO. 40-53 SEP 1944			

CAPTION REPORT

CIA PHOTO ACCESSION NO. 1149
Sanitized - Approved For Release : CIA-RDP78-05867A000100250032-7

AREA (AMS NO.) 431C COUNTRY TURKEY PROVINCE MUGHA PLACE MARMARIS (NE)

GEOGRAPHIC COORDINATES 36:52 N 28:16 E MAP REFERENCE C-FILE

TITLE TOWARD TOWN AND HARBOR FROM HILLS TO W.

25X1A

DATE OF PICTURE Dec 1952 SOURCE OF PICTURE [REDACTED]

CLASSIFICATION C
CAPTIONED BY [REDACTED]

Sanitized - Approved For Release : CIA-RDP78-05867A000100250032-7

CIA PHOTO ACCESSION NO. 11611		LOT NO.	
Sanitized - Approved For Release : CIA-RDP78-05867A000100250032-7			
AREA (AMS NO.)	COUNTRY	PROVINCE	DATE
431K	TURKEY	MUGLA	1952
GEOGRAPHIC COORDINATES		MARMARIS (NR)	
36:52N 28:16E		C-FILE	
TITLE			
FROM HILLS TO NORTH TOWARD COASTAL PLAIN AND TOWN.			
25X1A			
DATE OF PICTURE	SOURCE OF PICTURE		
June 1952	[REDACTED]		
CLASSIFICATION			
CAPTIONED BY		VERIFIED BY	
[Signature]		[Signature]	
Sanitized - Approved For Release : CIA-RDP78-05867A000100250032-7			
FORM NO. 40-53 SEP 1948			
CAPTION REPORT			

CIA PHOTO ACCESSION NO. 11520
LOT NO. 2
Sanitized - Approved For Release : CIA-RDP78-05867A000100250032-7

AREA NAME NO. H31K COUNTRY TURKEY PROVINCE MUGHA CITY MARMARIS

GEOGRAPHIC COORDINATES 36:52N 28:16E MAP REFERENCE Q-FILE

TITLE V SEAWALK, MAIN STREET. DIRECTION W. PORT AREA,


DATE OF PICTURE Dec. 1952 SOURCE OF PICTURE 25X1A

CLASSIFICATION S
CAPTIONED BY Sanitized - Approved For Release : CIA-RDP78-05867A000100250032-7

FORM NO. 40-53 SEP 1944

CAPTION REPORT

CIA IPHOTO ACCESSION NO. 114130				Sanitized - Approved For Release : CIA-RDP78-05867A000100250032-7			
AREA (AWS NO.)		COUNTRY		PROVINCE		PLATE	
431K		TURKEY		MUGLA		MAR. MAR 15	
GEOGRAPHIC COORDINATES				MAP REFERENCE			
36:52N 28:16E				C-FILE			
TITLE INNER HARBOR, FISHING CRAFT, DIRECTION W AND S. PART 1 OF 2 PART PAN. SEE CIA 114131.							
DATE OF PICTURE				SOURCE OF PICTURE			
Dec 1952				25X1A			
CLASSIFICATION							
C							
CAPTIONED BY				VERIFIED BY			
Sanitized - Approved For Release				CIA-RDP78-05867A000100250032-7			
FORM NO. 100-53 SEP 1949							
CAPTION REPORT							

CIA PHOTO ACCESSION NO. 11		LOT NO. 821		Sanitized - Approved For Release : CIA-RDP78-05867A000100250032-7	
AREA TAGS NO. 1	COUNTRY	PROVINCE	PLACE	31 Nov 54	
431K	TURKEY	MUGLA	MARMARIS		
GEOGRAPHIC COORDINATES		MAP REFERENCE		C-FILE	
36:52N 28:16E					
TITLE INNER HARBOR, FISHING CRAFT. DIRECTION WINDS. PART 2 OF 2 PART PAN. SEE @IA 114/31					
25X1A					
DATE OF PICTURE	SOURCE OF PICTURE				
Dec 1952					
CLASSIFICATION					
CAPTIONED BY	Sanitized - Approved For Release : CIA-RDP78-05867A000100250032-7				
FORM NO. 40-53 SEP 1948	CAPTION REPORT				

Sanitized - Approved For Release : CIA-RDP78-05867A000100250032-7

CIA PHOTO ACCESSION NO. 11-113		LOT NO. G-82		DATE 21 Dec 52	
AREA NAME NO. H31K	COUNTRY TURKEY	PROVINCE MUGLA	PLACE MARMARIS		
GEOGRAPHIC COORDINATES 36:52N 28:16E		MAP REFERENCE C. FILE			
TITLE OUTER HARBOR AND HARBOR ENTRANCE, DONKEY-ENGINE POWERED CRANE, & FOR UNLOADING LIGHTERS, IN LEFT CENTER.					
25X1A					
DATE OF PICTURE Dec 1952		SOURCE OF PICTURE [REDACTED]			
CLASSIFICATION C					
CAPTIONED BY [REDACTED]					
Sanitized - Approved For Release : CIA-RDP78-05867A000100250032-7					
FORM NO. 10-53 SEP 1944					

CAPTION REPORT

CIA PHOTO ACCESSION NO. 11 Sanitized - Approved For Release : CIA-RDP78-05867A000100250032-7

AREA NAME NO. 431K COUNTRY TURKEY PROVINCE MUGLA PLACE MARMARIS

GEOGRAPHIC COORDINATES 36:52N 28:16E MAP REFERENCE C-FILE

TITLE GULF AND HARBOR FROM HILLS TO S. TOWN AT EXTREME LEFT.

DATE OF PICTURE 1 Dec 1952 SOURCE OF PICTURE 25X1A

CLASSIFICATION (C) CAPTIONED BY Sanitized - Approved For Release : CIA-RDP78-05867A000100250032-7

FORM NO. 40-53 SEP 1944 CAPTION REPORT

CIA PHOTO ACCESSION NO. **Sanitized - Approved For Release : CIA-RDP78-05867A000100250032-7**
174134 G-42 21 Dec 54

AREA (AMS NO.) **431K** COUNTRY **TURKEY** PROVINCE **MUGLA** PLACE

GEOGRAPHIC COORDINATES MAP REFERENCE

TITLE **[MARMARIS-DATCA ROAD]**

CLEARING PASSAGE THROUGH ROCK SLIDE ON MARMARIS-DATCA ROAD.

25X1A

DATE OF PICTURE **Nov 1953** SOURCE OF PICTURE

CLASSIFICATION **C**

CAPTIONED BY **Sanitized - Approved For Release : CIA-RDP78-05867A000100250032-7** VERIFIED BY

FORM NO. 100-53 SEP 1944 CAPTION REPORT

CIA PHOTO ACCESSION NO. 11/1955
Sanitized - Approved For Release : CIA-RDP78-05867A000100250032-7

AREA LAWS NO. 431K COUNTRY Turkey PROVINCE MUGLA DISTRICT DATCA

GEOGRAPHIC COORDINATES 36:45N 27:38E MAP REFERENCE N15

TITLE COASTLINE OF PENINSULA FROM MARMARIS-DATCA ROAD, 20 KM FROM MARMARIS.

DATE OF PICTURE Dec 1952 SOURCE OF PICTURE 25X1A

CLASSIFICATION © CAPTIONED BY Sanitized - Approved For Release : CIA-RDP78-05867A000100250032-7

CIA PHOTO ACCESSION NO. 119116
Sanitized - Approved For Release : CIA-RDP78-05867A000100250032-7

AREA (AMS NO.) 431K COUNTRY TURKEY PROVINCE MUGLA PLACE DUTCA

GEOGRAPHIC COORDINATES 36:45N 27:38E MAP REFERENCE N15

TITLE COASTLINE OF PENINSULA.

25X1A

DATE OF PICTURE Dec 1952 SOURCE OF PICTURE [REDACTED]

CLASSIFICATION ©

CAPTIONED BY Sanitized - Approved For Release : CIA-RDP78-05867A000100250032-7

FORM NO. 40-53 SEP 1948

CAPTION REPORT

CIA PHOTO ACCESSION NO. 1149		LOT NO. 21		Sanitized - Approved For Release : CIA-RDP78-05867A000100250032-7	
AREA (AMS NO.)	COUNTRY	PROVINCE	PLACE		
S31E	TURKEY	DENIZLI	DENIZLI		
GEOGRAPHIC COORDINATES		ELEVATION			
37:46N 29:05E				C-FILE	
TITLE					
VALLEY FROM HILLS SW OF CITY. CITY AT TOP-RIGHT.					
ROAD AND TELEPHONE LINE ACROSS VALLEY FLOOR.					
25X1A					
DATE OF PICTURE		SOURCE OF PICTURE			
Nov 1952		[REDACTED]			
CLASSIFICATION					
C					
CAPTIONED BY		VERIFIED			
Sanitized - Approved For Release : CIA-RDP78-05867A000100250032-7					
FORM NO. SEP 1944 NO. 53					

CIA PHOTO ACCESSION NO. 119111 **Sanitized - Approved For Release : CIA-RDP78-05867A000100250032-7** LOT NO. 6-22 21 Dec 54

AREA NAME NO. 531K COUNTRY TURKEY PROVINCE DENIZLI SALDA LAKE

GEOGRAPHIC COORDINATES 37:35N 29:42E NIS

TITLE TOWARD LAKE, ABOUT 10 KM FROM YFSILOVA. DIRECTION NW.

25X1A

DATE OF PICTURE Dec 1952 SOURCE OF PICTURE [REDACTED]

CLASSIFICATION C CAPTIONED BY [REDACTED]

Sanitized - Approved For Release : CIA-RDP78-05867A000100250032-7

Sanitized - Approved For Release : CIA-RDP78-05867A000100250032-7

AREA IAMS NO.: 731K COUNTRY: TURKEY PROVINCE: ANTALYA

GEOGRAPHIC COORDINATES: MAP REFERENCE:

TITLE: FROM HILL COUNTRY SEPARATING ANTALYA PLAIN FROM INTERIOR, ABOUT 35 KM FROM CITY. MOUNTAIN RANGE AT RIGHT FORMS WESTERN RIM OF ANTALYA GULF.

25X1A

DATE OF PICTURE: Dec 1952 SOURCE OF PICTURE: [REDACTED]

CLASSIFICATION: C

CAPTIONED BY: Sanitized - Approved For Release : CIA-RDP78-05867A000100250032-7

FORM NO. SEP 1944 40-53

CAPTION REPORT

CIA PHOTO ACCESSION NO. 1 **Sanitized - Approved For Release : CIA-RDP78-05867A000100250032-7** LOT NO. 26 Jan 54

AREA (AMS NO.) **741K** COUNTRY **TURKEY** PROVINCE **ANKARA** PLACE

GEOGRAPHIC COORDINATES MAP REFERENCE

TITLE
ANKARA-KAYSERI ROAD THROUGH PLATEAU AREA, 27 KM FROM ANKARA. DIRECTION S.

DATE OF PICTURE **April 1952** SOURCE OF PICTURE **25X1A**

CLASSIFICATION
CAPTIONED BY **Sanitized - Approved For Release : CIA-RDP78-05867A000100250032-7** VERIFIED BY

CIA PHOTO ACCESSION NO. 1
Sanitized - Approved For Release : CIA-RDP78-05867A000100250032-7

AREA NAME NO. 1
741K

COUNTRY
TURKEY

PROVINCE
ANKARA

PLATE

GEOGRAPHIC COORDINATES

MAG. REFERENCE

TITLE
PLATEAU AREA ALONG ANKARA-KAYSERI ROAD, 27 KM
FROM ANKARA. DIRECTION SE.

25X1A

DATE OF PICTURE
April 1952

SUMMARY OF PICTURE

CLASSIFICATION

CAPTIONED BY

Sanitized - Approved For Release : CIA-RDP78-05867A000100250032-7

VERIFIED BY

FORM NO. 40-53
SEP 1944

CAPTION REPORT

CIA PHOTO ACCESSION NO. 118
Sanitized - Approved For Release : CIA-RDP78-05867A000100250032-7

AREA (AMS NO.) 741R COUNTRY TURKEY PROVINCE ANKARA PLACE

GEOGRAPHIC COORDINATES MAP REFERENCE

TITLE PLATEAU AREA ALONG ANKARA-KOYSERI ROAD, 27 KM FROM ANKARA. DIRECTION SW.

25X1A

DATE OF PICTURE April 1952 SOURCE OF PICTURE [REDACTED]

CLASSIFICATION C

CAPTIONED BY Sanitized - Approved For Release : CIA-RDP78-05867A000100250032-7

CIA PHOTO ACCESSION NO. 117 Sanitized - Approved For Release : CIA-RDP78-05867A000100250032-7

AREA (AMS NO.) 741R COUNTRY TURKEY PROVINCE ANKARA PLACE

GEOGRAPHIC COORDINATES MAP REFERENCE

TITLE ALONG ANKARA-KIRSEHIR ROAD, 45 KM SE OF ANKARA. DIRECTION SE.

25X1A

DATE OF PICTURE April 1952 SOURCE OF PICTURE

CLASSIFICATION

CAPTIONED BY Sanitized - Approved For Release : CIA-RDP78-05867A000100250032-7

FORM NO. 40-53 SEP 1949

CIA PHOTO ACCESSION NO. 11 **Sanitized - Approved For Release : CIA-RDP78-05867A000100250032-7** LOT NO. 26

AREA (AMS NO.) 741K COUNTRY Turkey PROVINCE ANKARA

GEOGRAPHIC COORDINATES MAP REFERENCE:

TITLE PLATEAU AREA ALONG ANKARA-KAYSERI ROAD, 76 1/2 KM FROM ANKARA. DIRECTION 135° AZIMUTH.

DATE OF PICTURE April 1952 SOURCE OF PICTURE 25X1A

CLASSIFICATION C CAPTIONED BY **Sanitized - Approved For Release : CIA-RDP78-05867A000100250032-7**

CIA PHOTO ACCESSION NO. 102145		LOT NO. G-21		26 Jan 54	
Sanitized - Approved For Release : CIA-RDP78-05867A000100250032-7					
AREA (AMS NO.)	COUNTRY	PROVINCE	PLACE		
741K	TURKEY	ANKARA			
GEOGRAPHIC COORDINATES		MAP REFERENCE			
TITLE					
PLATEAU AREA ALONG ANKARA-MAYSERI ROAD, 76 1/2 KM FROM ANKARA. DIRECTION 60° AZIMUTH.					
DATE OF PICTURE		SOURCE OF PICTURE			
April 1952		25X1A			
CLASSIFICATION					
C					
CAPTIONED BY		Sanitized - Approved For Release : CIA-RDP78-05867A000100250032-7		VERIFIED BY	
FORM NO. 40-53 SEP 1944					
CAPTION REPORT					

CIA PHOTO ACCESSION NO. 119447
Sanitized - Approved For Release : CIA-RDP78-05867A000100250032-7

AREA (AMS NO.) 741K COUNTRY Turkey PROVINCE ANKARA PLACE

GEOGRAPHIC COORDINATES MAP REFERENCE

TITLE ANKARA-KAYSERI ROAD AREA, 100 KM FROM ANKARA.
KIZILIRMAK RIVER LEADING SE. DIRECTION 90° AZIMUTH

DATE OF PICTURE April 1952 SOURCE OF PICTURE 25X1A

CLASSIFICATION ©
CAPTIONED BY Sanitized - Approved For Release : CIA-RDP78-05867A000100250032-7

FORM NO. SEP 1944 NO-53