

Approved For Release 1999/09/09 : CIA-RDP78-05867A000100250031-8


CIA PHOTO ACCESSION NO. 1617 LOT NO. 8241

AREA (AMS NO.) 1617 COUNTRY INDONESIA PROVINCE SUMATRA PLACE RANTAU BERANGIN 8 June 1954

GEOGRAPHIC COORDINATES (APPROX) 00-16N 100-40E MAP REFERENCE AMS T 510 R 29

TITLE TUNNEL 137 KILOMETERS FROM BUKITTINGGI ON BUKITTINGGI - POKANBARU ROAD.

25X1A



DATE OF PICTURE 1953

CLASSIFICATION ~~SECRET~~

CAPTIONED BY Approved For Release 1999/09/09 : CIA-RDP78-05867A000100250031-8


CIA PHOTO ACCESSION NO. 1 **Approved For Release 1999/09/09 : CIA-RDP78-05867A000100250031-8** LOT NO. **6-2471** **June 1954**

AREA (AMS NO.) **161T** COUNTRY **INDONESIA** PROVINCE **SUMATRA** PLACE **RANTAU BERANGIN**

GEOGRAPHIC COORDINATES (APPROX) **00-16 N 100-48 E** MAP REFERENCE **AMS TS11 No. 29**

TITLE **Road to Pasirpengerawan. Gravel for repairs.**

25X1A

DATE OF PICTURE **1953** SOURCE 

CLASSIFICATION **Conf**

CAPTIONED BY **Approved For Release 1999/09/09 : CIA-RDP78-05867A000100250031-8** VERIFIED BY

Approved For Release 1999/09/09 : CIA-RDP78-05867A000100250031-8

CIA IPHOTO ACCESSION NO. 1 LOT NO. 23 Mar 1954


AREA (ANS NO.) 1617 COUNTRY INDONESIA PROVINCE SUMATRA PLACE PASIRPENGARAJAN

GEOGRAPHIC COORDINATES 0-51N 100-16E MAP REFERENCE NIS

TITLE FERRY ACROSS BATANG LUBUK (RIVER).

25X1A

DATE OF PICTURE 1953





CLASSIFICATION Conf

CAPTIONED BY Approved For Release 1999/09/09 : CIA-RDP78-05867A000100250031-8

CIA (PHOTO ACCESSION NO.) 113931		LOT NO. 6344	DATE 1/6
Approved For Release 1999/09/09 : CIA-RDP78-05867A000100250031-8			
AREA (AMS) 161T	COUNTRY INDONESIA	PROVINCE SUMATRA	PLACE PASIRPENGARAJAN
GEOGRAPHIC COORDINATES 0-51 N 100-16 E		MAP REFERENCE NIS	
TITLE OVERGROWN GRAVEL ROAD TO PASARTANGREN (0-54 N 100-10 E)			
25X1A			
DATE OF PICTURE 1953	[REDACTED]		
CLASSIFICATION Conf			
CAPTIONED BY BF		VERIFIED BY	
Approved For Release 1999/09/09 : CIA-RDP78-05867A000100250031-8			
FORM NO. 60.35 SEP 1948			
CAPTION REPORT			

Approved For Release 1999/09/09 : CIA-RDP78-05867A000100250031-8

CIA (PHOTO ACCESSION NO.)		LOT NO.	
16 IT		3 MAY 1954	
AREA (AWS NO.)	COUNTRY	PROVINCE	PLACE
16 IT	INDONESIA	SUMATRA	PASIRPENGARAJAH (NR)
GEOGRAPHIC COORDINATES		MAP REFERENCE	
0-51 N 100-16 E		NIS	
TITLE			
ROAD TO RANTAU BERANGIN 2 MILES SOUTH OF TOWN. <del>LOOKING</del> SOUTH.			
25X1A			
DATE OF PICTURE		SIGNATURE	
1953			
CLASSIFICATION			
CPT			
CAPTURED BY		SERIAL NO.	
CPT		Approved For Release 1999/09/09 : CIA-RDP78-05867A000100250031-8	
FORM NO. 60-53 SEP 1948		CAPTION REPORT	

CIA (PHOTO ACCESSION NO.) 113933		LOT NO. 65344	DATE 11/11/53
Approved For Release 1999/09/09 : CIA-RDP78-05867A000100250031-8			
AREA (ANSI) 161T	COUNTRY INDONESIA	PROVINCE SUMATRA	PLACE LUBUKBANDAHARA (IK)
GEOGRAPHIC COORDINATES 0-41 N 100-29 E		MAP REFERENCE NIS	
TITLE PASIRPENGARAUAN - RANTAU BERANGIN ROAD NORTH OF TOWN. LOOKING SOUTH.			
25X1A			
DATE OF PICTURE 1953			
CLASSIFICATION Conf			
CAPTIONED BY BF		VERIFIED BY	
FORM NO. 100-2 SEP 1948			
Approved For Release 1999/09/09 : CIA-RDP78-05867A000100250031-8 CAPTION REPORT			

CIA (PHOTO ACCESSION NO.)		LOT NO.	
Approved For Release 1999/09/09 : CIA-RDP78-05867A000100250031-8			
AREA (AWS NO.)	COUNTRY	PROVINCE	PLACE
1617	INDONESIA	SUMATRA	PELAUTARAP (M)
GEOGRAPHIC COORDINATES		MAP REFERENCE	
0-20 N 100-56 E		GAZETTEER TO MAPS OF SUMATRA	
TITLE			
SUSPENSION BRIDGE (200 FT. SPAN) ON			
BUKITTINGGI - PAKABARU ROAD.			
25X1A			
DATE OF PICTURE	SOURCE OF		
1953	[REDACTED]		
CLASSIFICATION			
C			
CAPTIONED BY		VERIFIED BY	
[REDACTED]		[REDACTED]	
Approved For Release 1999/09/09 : CIA-RDP78-05867A000100250031-8			
FORM NO. 60-53 SEP 1948			
CAPTION REPORT			

CIA PHOTO ACCESSION NO. 1  
Approved For Release 1999/09/09 : CIA-RDP78-05867A000100250031-8  
LOT NO. 6-241  
6 June 1954

AREA TAMS NO. 1  
1617  
COUNTRY  
INDONESIA  
PROVINCE  
SUMATRA  
PLACE

GEOGRAPHIC COORDINATES  
0-00 100-43 (APPROX)  
MAP REFERENCE:  
AMS 7511 Sheet #36

TITLE  
PRIMARY HIGHWAY FROM BUKITTINGEI TO  
RANTAU BERANGEN. EQUATOR MARKER.

25X1A

DATE OF PICTURE  
1953  
SOURCE

CLASSIFICATION  
Conf

CAPTIONED BY  
Approved For Release 1999/09/09 : CIA-RDP78-05867A000100250031-8  
VERIFIED BY

FORM NO. 60-53  
SEP 1948  
CAPTION REPORT



CIA PHOTO ACCESSION NO. 1

LOT NO.

Approved For Release 1999/09/09 : CIA-RDP78-05867A000100250031-8

AREA (ANS NO.)

COUNTRY

PROVINCE

PLACE

1617

INDONESIA

SUMATRA

BATOEHAMPAR

GEOGRAPHIC COORDINATES

MAP REFERENCE

0-00 100-42 E

GAZETTEER TO MAPS OF SUMATRA

TITLE

SWITCHBACKS ON BUKITTINGGI - PAKANBARU ROAD.

25X1A

DATE OF PICTURE

SOURCE

1953

CLASSIFICATION

CAPTIONED BY

VERIFIED BY

Approved For Release 1999/09/09 : CIA-RDP78-05867A000100250031-8

FORM NO. 1 SEP 1948 NO. 53

CAPTION REPORT

CIA PHOTO ACCESSION NO. 1		LOT NO.	
Approved For Release 1999/09/09 : CIA-RDP78-05867A000100250031-8			
AREA (AMS NO.)	COUNTRY	PROVINCE	PLACE
16IT	INDONESIA	SUMATRA	BATOEHAMPAR
GEOGRAPHIC COORDINATES		MAP REFERENCE	
0-00 100-42E		GAZETTEER TO MAPS OF SUMATRA	
TITLE			
SWITCHBACK 56 KILOMETERS FROM BUKITTINGGI ON BUKITTINGGI-PAKANDARU ROAD.			
25X1A			
DATE OF PICTURE	SOURCE		
1953	[REDACTED]		
CLASSIFICATION			
C64			
CAPTIONED BY		VERIFIED BY	
Approved For Release 1999/09/09 : CIA-RDP78-05867A000100250031-8			
FORM NO. 60-53	SEP 1946		
CAPTION REPORT			

CIA PHOTO ACCESSION NO. 1		LOT NO.	
Approved For Release 1999/09/09 : CIA-RDP78-05867A000100250031-8		MAY 1954	
AREA (ANS NO. 1)	COUNTRY	PROVINCE	PLACE
1617	INDONESIA	SUMATRA	PULANGEMANTUNG (OT)
GEOGRAPHIC COORDINATES		MAP REFERENCE	
03-33 S 104-44 E		NIS	
TITLE			
PRIMARY HIGHWAY FROM PALEMBANG TO BELITANE AREA. LOOKING NORTH.			
25X1A			
DATE OF PICTURE	SOURCE		
1953	[REDACTED]		
CLASSIFICATION			
CAPTIONED BY		VERIFIED BY	
Coy		Approved For Release 1999/09/09 : CIA-RDP78-05867A000100250031-8	
FORM NO. 60-53 SEP 1948			

CAPTION REPORT

Approved For Release 1999/09/09 : CIA-RDP78-05867A000100250031-8

CIA (PHOTO ACCESSION NO.)		LOT NO.	
161T		INDONESIA	
COUNTRY		PROVINCE	
INDONESIA		SUMATRA	
GEOGRAPHIC COORDINATES		MAP REFERENCE	
TITLE		UNLOCATED	
BELITANG AREA.		SECONDARY CANAL GATE (KDI)	
DATE OF PICTURE		SUMMARY	
1953		[REDACTED]	
CLASSIFICATION		FORM NO.	
[REDACTED]		20-53	
CAPTIONED BY		APPROVED FOR RELEASE	
[REDACTED]		1999/09/09 : CIA-RDP78-05867A000100250031-8	

CAPTION REPORT

Approved For Release 1999/09/09 : CIA-RDP78-05867A000100250031-8

CIA (PHOTO ACCESSION NO.) LOT NO.

AREA (AMS NO.) COUNTRY PROVINCE PLACE

161T

INDONESIA

SUMATRA

GEOGRAPHIC COORDINATES MAP REFERENCE

TITLE

BELITANE AREA, UNLOCATED SAW-MILL NEAR GATE K D I.

25X1A

DATE OF PICTURE

1953

CLASSIFICATION

Conf

CAPTIONED BY

Approved For Release 1999/09/09 : CIA-RDP78-05867A000100250031-8

FORM NO. 80-53 SEP 1948

CAPTION REPORT

Approved For Release 1999/09/09 : CIA-RDP78-05867A000100250031-8

CIA PHOTO ACCESSION NO. *1394* *G-241* *9 June 1954*

AREA (AMS NO.) *181 T* COUNTRY *INDONESIA* PROVINCE *SUMATRA* PLACE

GEOGRAPHIC COORDINATES MAP REFERENCE

TITLE *BELITANG AREA. UNLOCATED SECONDARY CANAL GATE KEY.*

25X1A

DATE OF PICTURE *1953* 

CLASSIFICATION *Conf*

CAPTIONED BY *AP* Approved For Release 1999/09/09 : CIA-RDP78-05867A000100250031-8

FORM NO. 38 SEP 53 CAPTION REPORT

Approved For Release 1999/09/09 : CIA-RDP78-05867A000100250031-8

CIA PHOTO ACCESSION NO. *6-241* *9 June 1954*

AREA (AMS NO.) *161T* COUNTRY *INDONESIA* PROVINCE *SUMATRA* PLACE

GEOGRAPHIC COORDINATES MAP REFERENCE *AMS TS11 Sheet #67*

TITLE *BELITANG AREA. MAIN IRRIGATION CANAL GATE*  
*KKIX [DOWNSTREAM FACE] (APPROXIMATELY 04-08 S*  
*104-88 E)*

*25X1A*

DATE OF PICTURE *1953*

CLASSIFICATION *Conf*  
CAPTIONED BY *RF*  
Approved For Release 1999/09/09 : CIA-RDP78-05867A000100250031-8

FORM NO. 10-53  
SEP 53

CAPTION REPORT

Approved For Release 1999/09/09 : CIA-RDP78-05867A000100250031-8

CIA PHOTO ACCESSION NO. 161T  
6-241 9 June 1954

AREA (AMS NO.) 161T COUNTRY INDONESIA PROVINCE SUMATRA PLACE

GEOGRAPHIC COORDINATES MAP REFERENCE AMS 7511 Sheet #67

TITLE BELITANG AREA, MAIN IRRIGATION CANAL GATE  
KKIX, UPSTREAM FACE (APPROXIMATELY 04-08 S  
104-32 E).

25X1A

DATE OF PICTURE 1953


CLASSIFICATION  
CAPTIONED BY *Coy*





Approved For Release 1999/09/09 : CIA-RDP78-05867A000100250031-8

FORM NO. 60-53  
SEP 1948

CAPTION REPORT






CIA (PHOTO ACCESSION NO.) 11394		LOT NO.	DATE
Approved For Release 1999/09/09 : CIA-RDP78-05867A000100250031-8			
AREA (AMS NO.) 1617	COUNTRY INDONESIA	PROVINCE SUMATRA	PLACE KAJANGUNG (NE)
GEOGRAPHIC COORDINATES 03-24 S 104-50 E		MAP REFERENCE NIS	
TITLE ROAD FROM TANDUENGRADUA 2 KILOMETERS NORTHWEST OF TOWN.			
25X1A			
DATE OF PICTURE 1953	SOURCE 		
CLASSIFICATION			
CAPTIONED BY Cmy		VERIFIED BY	
FORM NO. 1 SEP Approved For Release 1999/09/09 : CIA-RDP78-05867A000100250031-8			
CAPTION REPORT			

CIA PHOTO ACCESSION NO. 113967		LOT NO.		DATE Feb 1964	
Approved For Release 1999/09/09 : CIA-RDP78-05867A000100250034-8					
AREA LAWS NO. 1255 M	COUNTRY Poland	PROVINCE Gdansk	PLACE DANZIG		
GEOGRAPHIC COORDINATES 54 12 N 18 40 E			MAP REFERENCE C-File		
TITLE DANZIG - New SAHFWASSER Free harbor, North side.					
25X1A					
DATE OF PICTURE JUN 53					
CLASSIFICATION S					
CAPTIONED BY 	VERIFIED BY 				
FORM NO. 1001 Approved For Release 1999/09/09 : CIA-RDP78-05867A000100250034-8					
SEP CAPTION REPORT					

CIA (PHOTO ACCESSION NO.)		LOT NO.	DATE
Approved For Release 1999/09/09 : CIA-RDP78-05867A000100250031-8			
AREA (AMS NO.)	COUNTRY	PROVINCE	PLACE
1255M	POLAND	G-DANSK	DANZIG
GEOGRAPHIC COORDINATES		MAP REFERENCE	
54 12N 1840E		e-File	
TITLE			
Formerly Westerplatte AMMUNITION harbor.			
DATE OF PICTURE	SOURCE		
JUNE 53	25X1A		
CLASSIFICATION			
CAPTIONED BY		VERIFIED BY	
[Signature]		[Signature]	
FORM NO. 100-104			
Approved For Release 1999/09/09 : CIA-RDP78-05867A000100250031-8			
SEP			
CAPTION REPORT			

CIA PHOTO ACCESSION NO. 12951		LOT NO.	DATE
Approved For Release 1999/09/09 : CIA-RDP78-05867A000100250031-8			
AREA (AMS NO.)	COUNTRY	PROVINCE	CITY
1255M	<del>POLAND</del> Poland	Gdansk	DANZIG
GEOGRAPHIC COORDINATES		MAP REFERENCE	
54 12N 1840E		C-File	
TITLE			
Formerly Westerplatte AMMUNITION harbor, North side. NAVAL BARRACKS			
25X1A			
DATE OF PICTURE	SO		
JUNE 53			
CLASSIFICATION			
5			
CAPTIONED BY		VERIFIED BY	
Approved For Release 1999/09/09 : CIA-RDP78-05867A000100250031-8			
C-File			
CAPTION REPORT			

CIA (PHOTO ACCESSION NO.)		LOT NO.		DATE
1 Approved For Release 1999/09/09 : CIA-RDP78-05867A000100250031-8				
AREA (AMS NO.)	COUNTRY	PROVINCE	PLACE	
1255 M	<del>WEST</del> Poland	Gdansk	DANZIG	
GEOGRAPHIC COORDINATES			MAP REFERENCE	
54 12N 18 40 E			C-File	
TITLE				
Weichselmünde coal harbor, South side, Merchant ship "SURIKOV."				
25X1A				
DATE OF PICTURE	SOURCE			
JUNE 53				
CLASSIFICATION				
3				
CAPTIONED BY	VERIFIED BY			
				
1 Approved For Release 1999/09/09 : CIA-RDP78-05867A000100250031-8				
CAPTION REPORT				

CIA PHOTO ACCESSION NO. 113955		LOT NO. C-77/10	DATE 5/27/50
Approved For Release 1999/09/09 : CIA-RDP78-05867A000100250031-8			
AREA (AMS NO.) 1255 M	COUNTRY Poland	PROVINCE Gdansk	PLACE DANZIG
GEOGRAPHIC COORDINATES 54 12N 18 40E		MAP REFERENCE C-File	
TITLE Timber storage area upstream from Weichselmünde coal harbor.			
DATE OF PICTURE June 53	SOURCE 25X1A		
CLASSIFICATION S			
CAPTIONED BY WAD		VERIFIED BY WAD	
Approved For Release 1999/09/09 : CIA-RDP78-05867A000100250031-8			
FORM NO. 40-11 SEP 1948			
CAPTION REPORT			

CIA (PHOTO ACCESSION NO.)		LOT NO.	DATE
113957			Feb 75
Approved For Release 1999/09/09 : CIA-RDP78-05867A000100250031-8			
AREA (ANSI CODE)	COUNTRY	PROVINCE	PLACE
	USSR		
GEOGRAPHIC COORDINATES		MAP REFERENCE	
TITLE			
Soviet merchant ship "SARIKOV" in harbor at DANZIG.			
DATE OF PICTURE		SOURCE OF PICTURE	
JUNE 53		25X1A	
CLASSIFICATION			
S			
CAPTIONED BY		VERIFIED BY	
WJW		me	
FORM NO. 1 Approved For Release 1999/09/09 : CIA-RDP78-05867A000100250031-8			
SEP 1944 CAPTION REPORT			

CIA (PHOTO ACCESSION NO.)		LOT NO.	
11A079		G-242	
Approved For Release 1999/09/09 : CIA-RDP78-05867A000100250031-8			
AREA (AMS NO.)	COUNTRY	PROVINCE	PLACE
1255 M	Poland	Gdansk	Danzig
GEOGRAPHIC COORDINATES		MAP REFERENCE	
54 12 N 1840 E		C-File	
TITLE			
✓ Soviet <del>the</del> merchant ship "SURIKOV" HARBOR.			
DATE OF PICTURE		SOURCE OF PICTURE	
JUNE 53		25X1A	
CLASSIFICATION			
S			
CAPTIONED BY			
[Signature]			
Approved For Release 1999/09/09 : CIA-RDP78-05867A000100250031-8			
FORM NO. 80-53 SEP 1946			

CAPTION REPORT



CIA PHOTO ACCESSION NO. 1		LOT NO. 1999/09/09 : CIA-RDP78-05867A000100250031-8	
AREA (AMS NO.)	COUNTRY	PROVINCE	PLACE
1255M	POLAND	Gdansk	Danzig
GEOGRAPHIC COORDINATES		MAP REFERENCE	
54 12N 18 40E		c-File	
TITLE			
✓ Soviet merchant ship "Sevastopol".			
HARBOR.			
DATE OF PICTURE		SOURCE OF PICTURE	
JUNE 53		25X1A	
CLASSIFICATION			
S			
CAPTIONED BY		VERIFIED BY	
Approved For Release 1999/09/09 : CIA-RDP78-05867A000100250031-8		Approved For Release 1999/09/09 : CIA-RDP78-05867A000100250031-8	
FORM NO. 80-93 SEP 1948		CAPTION REPORT	

Approved For Release 1999/09/09 : CIA-RDP78-05867A000100250031-8

CIA PHOTO ACCESSION NO. 113964 LOT NO. 178039

AREA IAMS 1255M COUNTRY Poland PROVINCE Gdansk PLACE ~~Gdansk~~ DANCIG C

GEOGRAPHIC COORDINATES 54 12 N 18 40 E MAP REFERENCE C-File

TITLE TANKER "MACACAIBO" LEAVING HARBOR,


DATE OF PICTURE JUNE 53 SUBJECT OF PICTURE 25X1A

CLASSIFICATION S CAPTIONED BY [Signature]

FORM NO. 60-31 Approved For Release 1999/09/09 : CIA-RDP78-05867A000100250031-8

CAPTION REPORT

Approved For Release 1999/09/09 : CIA-RDP78-05867A000100250031-8

CIA I PHOTO ACCESSION NO. 1		LOT NO.	
43115 PHILIPPINE ISLANDS		LUZON ISLAND	
COUNTRY		PROVINCE	
PHILIPPINE ISLANDS		BATANGAS	
GEOGRAPHIC COORDINATES		MAP REFERENCE	
13.48N 121.01E		NIS (IC)	
TITLE		PROVINCE	
NEW CALTEX REFINERY UNDER		BATANGAS	
CONSTRUCTION. SCHEDULED FOR		BAUAN	
COMPLETION BY NOVEMBER, 1954			
		25X1A	
DATE OF PICTURE		SOURCE	
Sept. 1953			
CLASSIFICATION			
Conf			
CAPTIONED BY		VERIFIED BY	
Approved For Release 1999/09/09 : CIA-RDP78-05867A000100250031-8			
FORM NO. 10-53 SEP 1948			
CAPTION REPORT			

CIA (PHOTO ACCESSION NO.)		LOT NO.	
1 Approved For Release 1999/09/09 : CIA-RDP78-05867A000100250031-8		253 2 54	
AREA (AMS NO.)	COUNTRY	PROVINCE	PLACE
43115 PHILIPPINE ISLANDS	LUZON ISLAND	BATANGAS	
GEOGRAPHIC COORDINATES		MAP REFERENCE	
13.48 N	121.01 E	NIS (IR)	PROVINCE
TITLE		BAUAN	
NEW CAETEX REFINERY UNDER CONSTRUCTION. SCHEDULED FOR COMPLETION IN NOVEMBER, 1954.			
25X1A			
DATE OF PICTURE	SOURCE		
Sept. 1953	[REDACTED]		
CLASSIFICATION	[REDACTED]		
CAPTIONED BY	Approved For Release 1999/09/09 : CIA-RDP78-05867A000100250031-8		
FORM NO. SEP 1948 40-93	CAPTION REPORT		

CIA (PHOTO ACCESSION NO.) 112863 LOT NO. 6-2-37A DATE 2 April 51  
Approved For Release 1999/09/09 : CIA-RDP78-05867A000100250031-8

AREA (AMS NO.) 82115 PHILIPPINE ISLANDS LUZON ISLAND RIZAL PROVINCE COUNTRY PROVINCE PLACE

GEOGRAPHIC COORDINATES 14.35N 121.00E MAP REFERENCE C

TITLE MANILA

25X1A

DATE OF PICTURE Sept. 1953

CLASSIFICATION Conf

CAPTIONED BY PRA VERIFIED BY

Approved For Release 1999/09/09 : CIA-RDP78-05867A000100250031-8

FORM NO. 40-83 SEP 1948

CAPTION REPORT

CIA (PHOTO ACCESSION NO.)		LOT NO.	
1 Approved For Release		1999/09/09 : CIA-RDP78-05867A000100250031-8	
AREA LAWS NO. 1	COUNTRY	PROVINCE	PLACE
82115	PHILIPPINE ISLANDS	LUZON ISLAND	RIZAL PROVINCE
GEOGRAPHIC COORDINATES		MAP REFERENCE	
14. 35 N 121. 00 E		2	
TITLE		MANILA	
DATE OF PICTURE		25X1A	
Sept. 1953		[REDACTED]	
CLASSIFICATION		[REDACTED]	
Capt.		[REDACTED]	
CAPTIONED BY		VERIFIED BY	
1 Approved For Release		1999/09/09 : CIA-RDP78-05867A000100250031-8	
FORM NO.	SEP 1948 80-93		

CAPTION REPORT

Approved For Release 1999/09/09 : CIA-RDP78-05867A000100250031-8

CIA (PHOTO ACCESSION NO.)		LOT NO.	
62115 PHILIPPINE ISLANDS		233	
AREA (AMS NO.)	COUNTRY	PROVINCE	PLACE
62115 PHILIPPINE ISLANDS	LUZON ISLAND	PAMPANGA PROVINCE	54
GEOGRAPHIC COORDINATES		MAP REFERENCE	
15.11 N 120.33 E		CLARK AIR FORCE BASE	
TITLE			
NEGRO ABORIGINES DOING GUARD WORK. USE BOW AND ARROWS; WORK FOR RICE HANDOUTS AND OCCASIONAL REWARDS.			
25X1A			
DATE OF PICTURE	SOURCE		
Sept. 1953	[REDACTED]		
CLASSIFICATION			
Conf			
CAPTIONED BY		VERIFIED BY	
[REDACTED]		[REDACTED]	
FORM NO. SEP 1948 60-83		Approved For Release 1999/09/09 : CIA-RDP78-05867A000100250031-8	

CAPTION REPORT

CIA (PHOTO ACCESSION NO.)		LOT NO.	
Approved For Release 1999/09/09 : CIA-RDP78-05867A000100250031-8		253A 2 27-854	
AREA (AMS NO.)	COUNTRY	PROVINCE	PLACE
62115	PHILIPPINE ISLANDS	LUZON ISLAND	PAMPANGA
GEOGRAPHIC COORDINATES		MAP REFERENCE	
TITLE			
RICE FIELDS ON AIR ROUTE FROM CLARK AIR FORCE BASE TO MANILA.			
25X1A			
DATE OF PICTURE	SOURCE		
Sept. 1953	[REDACTED]		
CLASSIFICATION			
Conf.			
CAPTIONED BY		APPROVED FOR RELEASE	
		Approved For Release 1999/09/09 : CIA-RDP78-05867A000100250031-8	
FORM NO. SEP 1954 60-53			

CAPTION REPORT




Approved For Release 1999/09/09 : CIA-RDP78-05867A000100250031-8

CIA (PHOTO) ACCESSION NO. 1		LOT NO.	
63115		25X1A	
AREA (AMS) NO. 1	COUNTRY	PROVINCE	PLACE
63115	PHILIPPINE ISLANDS	LUZON ISLAND	CAMARINES SUR
GEOGRAPHIC COORDINATES		MAP REFERENCE	
13.44N 123.07E		NIS CABUSAO	
TITLE			
WATER CARRIERS.			
DATE OF PICTURE		SOURCE OF	
Sep 1953		[REDACTED]	
CLASSIFICATION			
Conf			
CAPTIONED BY		VERIFIED BY	
[REDACTED]		[REDACTED]	
Approved For Release 1999/09/09 : CIA-RDP78-05867A000100250031-8			
FORM NO. 40-53 SEP 1948			

CAPTION REPORT

Approved For Release 1999/09/09 : CIA-RDP78-05867A000100250031-8

CIA (PHOTO ACCESSION NO.)		LOT NO.	
82115		6-2539	
AREA IAMS NO. 1	COUNTRY	PROVINCE	PLACE
82115	PHILIPPINE ISLANDS	LUZON ISLAND	RIZAL PROVINCE
GEOGRAPHIC COORDINATES		MAP REFERENCE	
14.33N 121.02E		<del>HEC</del> FORT WILLIAM MCKINLEY	
TITLE		1 (PROB.)	
U.S. MILITARY CEMETERY.			
25X1A			
DATE OF PICTURE	SC		
Sept. 1953			
CLASSIFICATION	Conf		
CAPTIONED BY	Approved For Release 1999/09/09 : CIA-RDP78-05867A000100250031-8		
FORM NO. 40-53 SEP 1948	CAPTION REPORT		

Approved For Release 1999/09/09 : CIA-RDP78-05867A000100250031-8

CIA PHOTO ACCESSION NO. 1  
LOT NO. 250A

AREA (AMS NO.) 82115 COUNTRY PHILIPPINE ISLANDS PROVINCE LUZON ISLAND PLACE RIZAL PROVINCE

GEOGRAPHIC COORDINATES 14.35N 121.80E MAP REFERENCE C

TITLE HARBOR WRECKS OF JAPANESE SHIPS IN FOREGROUND MANILA

25X1A

DATE OF PICTURE Sept. 1953

SOURCE [REDACTED]

CLASSIFICATION Conf

CAPTIONED BY Approved For Release 1999/09/09 : CIA-RDP78-05867A000100250031-8

FORM NO. SEP 1948 40-53

CAPTION REPORT

Approved For Release 1999/09/09 : CIA-RDP78-05867A000100250031-8

CIA PHOTO ACCESSION NO. 1 113970	LOT NO. 6 2 53 A	Approved For Release 1999/09/09 : CIA-RDP78-05867A000100250031-8	
AREA (AMS NO. 1) 82115	COUNTRY PHILIPPINE ISLANDS	PROVINCE LUZON ISLAND	PLACE RIZAL PROVINCE
GEOGRAPHIC COORDINATES 14.35 N 121.00 E		MAP REFERENCE C MANILA	
TITLE DEWEY BOULEVARD, ALONG HARBOR'S EDGE.			
25X1A			
DATE OF PICTURE Sept 1953	SOU	[REDACTED]	
CLASSIFICATION Conf			
CAPTIONED BY Approved For Release 1999/09/09 : CIA-RDP78-05867A000100250031-8		VERIFIED BY	
FORM NO. SEP 1948 80-83	CAPTION REPORT		

CIA PHOTO REFERENCE NUMBER: **Approved For Release 1999/09/09 : CIA-RDP78-05867A000100250031-8**

13971 G-253 H 3 Feb. 1954

AREA (AMS NO.) **3317 M** COUNTRY **ITALY** PROVINCE **LOMBARDIA** PLACE **LESTO SAN GIOVANNI**

GEOGRAPHIC COORDINATES **45° 32' N 09° 15' E** MAP REFERENCE **c file**

TITLE **STREAMLINED ELECTRIC TRAIN MANUFACTURED**

**BY BREDA FACTORY.**

**25X1A**

DATE OF PICTURE **Jan. 1952**

CLASSIFICATION **Low**

CAPTIONED **Approved For Release 1999/09/09 : CIA-RDP78-05867A000100250031-8**

FORM NO. 60-53 SEP 1944

Approved For Release 1999/09/09 : CIA-RDP78-05867A000100250031-8

CIA PHOTO ACCESSION NO. 101 89  
3-253 A 3 Feb. 1954

AREA (AWS NO.) 2319 M COUNTRY ITALY PROVINCE PIEMONTE PLACE TURIN

GEOGRAPHIC COORDINATES 45 03N 07 40E MAP REFERENCE C. file

TITLE DIESEL RAIL CAR, "FIAT 077B," MANUFACTURED BY FIAT COMPANY, HAVING 2 SIX-CYLINDER DIESEL ENGINES WITH 210 H.P. AND MAXIMUM SPEED OF ABOUT 77.5 MPH. THE CARS ARE OVER 75 FT. LONG WITH 55 PASSENGER SEATS.

DATE OF PICTURE Nov. 1950

CLASSIFICATION Conf.

CAPTIONED BY Approved For Release 1999/09/09 : CIA-RDP78-05867A000100250031-8

CIA PHOTO ACCESSION NO. **11397.3** Approved For Release 1999/09/09 : CIA-RDP78-05867A000100250031-8  
G-253 A 3 Feb. 54

AREA (AMS NO.) **3319 M** COUNTRY **ITALY** PROVINCE **LOMBARDIA** PLACE **SESTO SAN GIOVANNI**

GEOGRAPHIC COORDINATES **45 32N 09 15E** MAP REFERENCE **a file**


TITLE  
**STREAMLINED ELECTRIC TRAIN, MANUFACTURED BY BREDA FACTORY, FOR SERVICE BETWEEN MILAN AND ROME.**

25X1A

DATE OF PICTURE **NOV. 1952**  
CLASSIFICATION **Conf.**

CAPTIONED BY **Approved For Release 1999/09/09 : CIA-RDP78-05867A000100250031-8**

Approved For Release 1999/09/09 : CIA-RDP78-05867A000100250031-8

CIA PHOTO ACCESSION NO. 113574	105 NO. G-253 11	DATE 3 Feb 54	CIA-RDP78-05867A000100250031-8
AREA TAMS NO. 1 2319 M	COUNTRY ITALY	PROVINCE PIEMONTE	PLACE TURIN
GEOGRAPHIC COORDINATES 45° 03N 07 40 E		MAP REFERENCE c/p 00	
TITLE DIESEL RAILCAR, "FIAT 077B," MANUFACTURED BY FIAT COMPANY, HAVING 2 SIX-CYLINDER DIESEL ENGINES WITH 210 H.P. AND MAXIMUM SPEED OF ABOUT 77.5 MPH. THE CARS ARE OVER <del>75</del> <sup>75</sup> FT. LONG WITH 85 PASSENGER SEATS.			
DATE OF PICTURE NOV. 1950			
CLASSIFICATION Conf.			
CAPTIONED BY [Signature]	Approved For Release 1999/09/09 : CIA-RDP78-05867A000100250031-8		
FORM 10 SEP	CAPTION REPORT		



Approved For Release 1999/09/09 : CIA-RDP78-05867A000100250031-8

CIA PHOTO ACCESSION NO. 118975

AREA NAME NO. 2319M COUNTRY ITALY PROVINCE PIEMONTE PLACE TURIN C

GEOGRAPHIC COORDINATES 45 03N 07 40E MAP REFERENCE c. file.

TITLE DRIVING COMPARTMENT OF THE "FIAT 077B"

DIESEL RAILCAR, MANUFACTURED BY FIAT COMPANY.

25X1A

DATE OF PICTURE Nov. 1950

CLASSIFICATION

CAPTIONED BY Approved For Release 1999/09/09 : CIA-RDP78-05867A000100250031-8

FOR SEP

CAPTION REPORT

CIA (PHOTO ACCESSION NO.)		LOT NO.	DATE
1 Approved For Release 1999/09/09 : CIA-RDP78-05867A000100250031-8			
AREA (AMS NO.)	COUNTRY	PROVINCE	PLACE
1519 M	ITALY	CAMPANIA	CASSINO
GEOGRAPHIC COORDINATES		MAP REFERENCE	
41 28 N 13 49 E		NIS	
TITLE			
APARTMENT HOUSE IN THE [TOTALLY] RECONSTRUCTED CITY. BENEDICTINE MONASTERY ON HILLTOP IN BACKGROUND.			
25X1A			
DATE OF PICTURE	[REDACTED]		
May 1952	[REDACTED]		
CLASSIFICATION	[REDACTED]		
CAPTIONED BY	VERIFIED BY		
[REDACTED]	[REDACTED]		
Approved For Release 1999/09/09 : CIA-RDP78-05867A000100250031-8			
CAPTION REPORT			

113979 Approved For Release 1999/09/09 : CIA-RDP78-05867A000100250031-8

CIA PHOTO ACCESSION NO. 1 LOT NO. DATE

AREA (ANS NO.) 1419 M COUNTRY ITALY PROVINCE TOSCANA PLACE PISA

GEOGRAPHIC COORDINATES 43 43 N 10 23 E MAP REFERENCE a face

TITLE CENTRAL BRIDGE OVER ARNO RIVER DURING CELEBRATION OF "IL GIOCO DEL PONTE" (THE CITY CONTEST FOR THE BRIDGE).

25X1A

DATE OF PICTURE June 1952

CLASSIFICATION Conf. CAPTIONED BY VERIFIED BY

Approved For Release 1999/09/09 : CIA-RDP78-05867A000100250031-8

FORM NO. 80-53 SEP 1948

CAPTION REPORT

Approved For Release 1999/09/09 : CIA-RDP78-05867A000100250031-8

CIA PHOTO ACCESSION NO. 113980

AREA (AMS NO.) 4419 M COUNTRY ITALY PROVINCE LAZIO PLACE ROME

GEOGRAPHIC COORDINATES 41 54N 12 25E MAP REFERENCE e fee

TITLE PONTE DELLA LIBERTA (BRIDGE OF

FREEDOM) OVER TIBER RIVER

25X1A

DATE OF PICTURE JUNE 1951

CLASSIFICATION Conf.

CAPTIONED BY Approved For Release 1999/09/09 : CIA-RDP78-05867A000100250031-8

FORM NO. 80-53 SEP 1948

CAPTION REPORT

Approved For Release 1999/09/09 : CIA-RDP78-05867A000100250031-8

CIA PHOTO ACCESSION NO. 118981

AREA (AMS NO.) 44 19 M COUNTRY ITALY PROVINCE LAZIO PLACE ROME

GEOGRAPHIC COORDINATES 41 54 N 12 25 E MAP REFERENCE e. file

TITLE STATUE OF ROMULUS AND REMUS AND THE WOLF ON PONTE DELLA LIBERTA (BRIDGE OF FREEDOM) TIBER RIVER, ROME

25X1A

DATE OF PICTURE June 1951

CLASSIFICATION Conf.

CAPTIONED BY Approved For Release 1999/09/09 : CIA-RDP78-05867A000100250031-8

CIA PHOTO **Approved For Release 1999/09/09 : CIA-RDP78-05867A000100250031-8**

11398

G-253 A

3 Feb. 1954


AREA (AWS 40.1)	COUNTRY	PROVINCE	PLACE
3319 M	ITALY	LOMBARDIA	MILAN

GEOGRAPHIC COORDINATES	MAP REFERENCE
45 28 N 09 12 E	C. P. C.

TITLE

EUROPE'S TALLEST BUILDING (374 FEET)  
UNDER CONSTRUCTION.

25X1A



DATE OF PICTURE

July 1953

CLASSIFICATION

Conf

CAPTIONED **Approved For Release 1999/09/09 : CIA-RDP78-05867A000100250031-8**


CIA PHOTO **Approved For Release 1999/09/09 : CIA-RDP78-05867A000100250031-8**  
113983 6-253 A 3 Feb. 1954

AREA (AWS NO.) 3319 M COUNTRY ITALY PROVINCE LOMBARDIA PLACE PAVIA (NR)

GEOGRAPHIC COORDINATES 45 10N 09 10E MAP REFERENCE c. free

TITLE COVERED BRIDGE OVER TICINO RIVER,  
ABOUT 20 MILES SOUTH OF MILAN.  
TEMPORARY PEDESTRIAN BRIDGE, FORE-  
GROUND.

25X1A

DATE OF PICTURE Sept. 1951 

CLASSIFICATION *Conf.*

CAPTIONED **Approved For Release 1999/09/09 : CIA-RDP78-05867A000100250031-8**

CIA (PHOTO ACCESSION NO.)		LOT NO.		DATE	
11390		6001		5 FEB 1954	
Approved For Release 1999/09/09 : CIA-RDP78-05867A000100250031-8					
AREA (AMS NO.)	COUNTRY	PROVINCE	PLACE		
4419M	ITALY	LAZIO	ROME		
GEOGRAPHIC COORDINATES		MAP REFERENCE			
41 54N 12 25E		c. file			
TITLE					
NEW RAILROAD STATION. CENTRAL CONTROL PANEL, CONTROLLING 27 TRACKS.					
25X1A					
DATE OF PICTURE	SPR	No print			
Oct. 50					
CLASSIFICATION					
-Conf.					
neg ret. to lab					
4 Mar 54					
CAPTIONED BY			VERIFIED BY		
Approved For Release 1999/09/09 : CIA-RDP78-05867A000100250031-8					
FOR SEP					
CAPTION REPORT					



Approved For Release 1999/09/09 : CIA-RDP78-05867A000100250031-8

CIA IPHOTO ACCESSION NO. 1      LOT NO.      DATE

AREA (AMS NO.)      COUNTRY      PROVINCE      PLACE

4419M

ITALY

LAZIO

ROME

GEOGRAPHIC COORDINATES      MAP REFERENCE

41 54N

12 25E

e file

TITLE

[SIDE VIEW OF] NEW RAILROAD STATION

25X1A

DATE OF PICTURE      SO

JAN. 18, 1951

CLASSIFICATION

Conf.

CAPTIONED BY      VERIFIED BY

Approved For Release 1999/09/09 : CIA-RDP78-05867A000100250031-8

FORM NO. 80-53  
SEP 1948

CAPTION REPORT

Approved For Release 1999/09/09 : CIA-RDP78-05867A000100250031-8

CIA PHOTO ACCESSION NO. 115887	SOI NO. 8 233	Approved For Release 1999/09/09 : CIA-RDP78-05867A000100250031-8	
AREA IAMS NO. 1 4419 M	COUNTRY ITALY	PROVINCE LAZIO	PLACE ROME
GEOGRAPHIC COORDINATES 41 54 N 12 25 E		MAP REFERENCE o f.c.	
TITLE <u>LOADING PLATFORMS, NEW RAILROAD STATION</u>			
25X1A			
DATE OF PICTURE JAN 1951	SOURCE		
CLASSIFICATION			
CAPTIONED BY Lang.			
Approved For Release 1999/09/09 : CIA-RDP78-05867A000100250031-8			
FORM NO. 60-33 SEP 1948			

CAPTION REPORT

CIA PHOTO ACCESSION NO. 113988 Approved For Release 1999/09/09 : CIA-RDP78-05867A000100250031-8

AREA (AMS NO.) 4419 M COUNTRY ITALY PROVINCE LAZIO PLACE ROME

GEOGRAPHIC COORDINATES 41 54 N 12 25 E MAP REFERENCE c file

TITLE NEW RAILROAD STATION.

25X1A

DATE OF PICTURE JAN. 12, 1951

CLASSIFICATION

CAPTIONED BY Approved For Release 1999/09/09 : CIA-RDP78-05867A000100250031-8

FORM NO. 60-53 SEP 1948

CAPTION REPORT

Approved For Release 1999/09/09 : CIA-RDP78-05867A000100250031-8

CIA IPHOTO ACCESSION NO. 1		LOT NO.	
4419 M		6 253 A	
AREA (AMS NO.)	COUNTRY	PROVINCE	PLACE
4419 M	ITALY	LAZIO	ROME
GEOGRAPHIC COORDINATES		MAP REFERENCE	
41 54 N 12 25 E		c/ice	
TITLE			
NEW RAILROAD STATION. PASSENGER			
TERMINAL. Main concourse			
25X1A			
DATE OF PICTURE		3	
JAN. 1951		[REDACTED]	
CLASSIFICATION			
[REDACTED]			
CAPTIONED BY		VERIFIED BY	
[REDACTED]		[REDACTED]	
Approved For Release 1999/09/09		CIA-RDP78-05867A000100250031-8	
FORM NO. 40-53		SEP 1948	

CAPTION REPORT

CIA PHOTO ACCESSION NO. 111999 Approved For Release 1999/09/09 : CIA-RDP78-05867A000100250031-8

AREA (AMS NO.) 4419 M COUNTRY ITALY PROVINCE LAZIO PLACE ROME

GEOGRAPHIC COORDINATES 41 54N 12 25E MAP REFERENCE a file

TITLE [INTERIOR OF] NEW ROME RAIL STATION. PASSENGER TERMINAL MAIN CONCOURSE.

25X1A

DATE OF PICTURE JAN 1951

CLASSIFICATION Conf.

CAPTIONED BY Approved For Release 1999/09/09 : CIA-RDP78-05867A000100250031-8

CIA PHOTO ACCESSION NO. 1 **Approved For Release 1999/09/09 : CIA-RDP78-05867A000100250031-8** LOT NO. **303**

AREA (AMS NO.) **64** COUNTRY **SWAZILAND** PROVINCE PLACE

GEOGRAPHIC COORDINATES MAP REFERENCE

TITLE

**SWAZI KING'S BODY GUARDS.**

**25X1A**

DATE OF PICTURE **DEC. 1953**

CLASSIFICATION **C**  
CAPTIONED BY **Approved For Release 1999/09/09 : CIA-RDP78-05867A000100250031-8**

Approved For Release 1999/09/09 : CIA-RDP78-05867A000100250031-8

CIA PHOTO ACCESSION NO.	DOT NO.		
AREA (AMS NO.)	COUNTRY	PROVINCE	PLACE
GEOGRAPHIC COORDINATES	MAP REFERENCE		
TITLE			
SWAZI WARRIORS AT ANNUAL INCWALA CEREMONY.			
25X1A			
DATE OF PICTURE	[REDACTED]		
CLASSIFICATION	C		
CAPTIONED BY	Approved For Release 1999/09/09 : CIA-RDP78-05867A000100250031-8		

CIA PHOTO ACCESSION NO. 1 **Approved For Release 1999/09/09 : CIA-RDP78-05867A000100250031-8** (C)  
253A 3 FEB. 1954

AREA TAMS NO. 6Y COUNTRY SWAZILAND PROVINCE PLACE

GEOGRAPHIC COORDINATES MAP REFERENCE:

TITLE

Usutu RIVER.

25X1A

DATE OF PICTURE Dec. 1953 


CLASSIFICATION C

CAPTIONED BY **Approved For Release 1999/09/09 : CIA-RDP78-05867A000100250031-8** VERIFIED BY

FORM NO. 60-53 SEP 1948

CAPTION REPORT



CIA (PHOTO ACCESSION NO.)		LOT NO.	
Approved For Release 1999/09/09 : CIA-RDP78-05867A000100250031-8		3 FEB. 1954	
AREA (AMS NO.)	COUNTRY	PROVINCE	PLACE
64	SWAZILAND		
GEOGRAPHIC COORDINATES		MAP REFERENCE	
TITLE			
SWAZI WARRIORS ON WAY TO ANNUAL			
INLEWAHA CEREMONY, USUTU RIVER			
IN BACKGROUND.			
25X1A			
DATE OF PICTURE			
DEC. 1953			
CLASSIFICATION			
CAPTIONED BY	VERIFIED BY		
Approved For Release 1999/09/09 : CIA-RDP78-05867A000100250031-8			
FORM NO. SEP 1948 40-53	CAPTION REPORT		

CIA PHOTO ACCESSION NO. 101 NO. **Approved For Release 1999/09/09 : CIA-RDP78-05867A000100250031-8**

AREA TAMS NO. 1 **66K** COUNTRY **Saudi Arabia** PROVINCE **DHAHRAN** PLACE **DHAHRAN**

GEOGRAPHIC COORDINATES **26 15 N 50 08 E** MAP REFERENCE **C FILE**

TITLE

[Empty lines for title and description]

25X1A

DATE OF PICTURE **Nov. 1953**

CLASSIFICATION **C**

CAPTIONED BY **Approved For Release 1999/09/09 : CIA-RDP78-05867A000100250031-8**

FORM NO. 60-53 SEP 1948

CAPTION REPORT

Approved For Release 1999/09/09 : CIA-RDP78-05867A000100250031-8

CIA PHOTO ACCESSION NO.		LOT NO.	
AREA IAMS NO.		COUNTRY	PROVINCE
GEOGRAPHIC COORDINATES		PLACE	
TITLE		MAP REFERENCE	
DATE OF PICTURE		CLASSIFICATION	
CAPTIONED BY		VERIFIED BY	
FORM NO. 80-53 SEP 1948		CATION REPORT	

106K Saudi Arabia  
26 FN 50 05E C FILE  
DHAHRAN  
25X1A  
Nov. 1953  
Approved For Release 1999/09/09 : CIA-RDP78-05867A000100250031-8

CIA PHOTO ACCESSION NO. 1  
Approved For Release 1999/09/09 : CIA-RDP78-05867A000100250031-8  
LOT NO. 6233A 3 FEB. 1954

AREA (AMS NO.) 665 COUNTRY SAUDI ARABIA PROVINCE PLACE DHAHRAN

GEOGRAPHIC COORDINATES 26 15 N 50 08 E MAP REFERENCE C FILE

TITLE SAUDI GOVERNMENT RAILROAD S.D.I.N.G.

25X1A

DATE OF PICTURE Nov. 1953

CLASSIFICATION C

CAPTIONED BY Approved For Release 1999/09/09 : CIA-RDP78-05867A000100250031-8

FORM NO. 40-53 SEP 1924

CAPTION REPORT

CIA PHOTO ACCESSION NO. 179998 Approved For Release 1999/09/09 : CIA-RDP78-05867A000100250031-8

AREA (AMS NO.) 66K COUNTRY Saudi ARABIA PROVINCE PLACE Ras AT TANNUKA

GEOGRAPHIC COORDINATES 26 40 N 50 13 E MAP REFERENCE C FILE

TITLE

ARAMCO OIL REFINERY

25X1A

DATE OF PICTURE Nov. 1953

CLASSIFICATION C

CAPTIONED BY Approved For Release 1999/09/09 : CIA-RDP78-05867A000100250031-8

FORM NO. CO-53 SEP 1948

CAPTION REPORT

CIA PHOTO ACCESSION NO. 1		LOT NO.	
Approved For Release 1999/09/09 : CIA-RDP78-05867A000100250031-8			
AREA TAMS NO. 1	COUNTRY	PROVINCE	PLACE
66K	SAUDI ARABIA		RAS AT TANNURA
GEOGRAPHIC COORDINATES		MAP REFERENCE	
26 40 N 50 13 E		C FILE	
TITLE			
ARAMCO OIL REFINERY.			
25X1A			
DATE OF PICTURE	[REDACTED]		
Nov. 1953			
CLASSIFICATION	C		
CAPTIONED BY	[REDACTED]		
Approved For Release 1999/09/09 : CIA-RDP78-05867A000100250031-8			
FORM NO. 60-53	SEP 1948		
CAPTION REPORT			

CIA PHOTO <b>Approved For Release 1999/09/09 : CIA-RDP78-05867A000100250031-8</b>			
114000	C-253 A	3 FEB. 1953	
AREA (AMS NO.)	COUNTRY	PROVINCE	PLACE
06K	Saudi Arabia		Ras at Tannura
GEOGRAPHIC COORDINATES		MAP REFERENCE	
26 40 N 50 13 E		C FILE	
TITLE			
ARABCO <sup>oil</sup> REFINERY.			
25X1A			
DATE OF PICTURE	[REDACTED]		
CLASSIFICATION	C		
CAPTIONED	<b>Approved For Release 1999/09/09 : CIA-RDP78-05867A000100250031-8</b>		
FORM NO. 60-53 SEP 1948	CAPTION REPORT		

CIA PHOTO ACCESSION NO. 1  
Approved For Release 1999/09/09 : CIA-RDP78-05867A000100250031-8  
LOT NO. 253A

AREA (AMS NO.) 66K  
COUNTRY SAUDI ARABIA  
PROVINCE  
PLACE

GEOGRAPHIC COORDINATES  
MAP REFERENCE

TITLE

HIGHWAY BETWEEN RAS AT TANNURA  
AND DHAMRAN.

25X1A

DATE OF PICTURE Nov. 1953  
CLASSIFICATION C

CAPTIONED BY  
Approved For Release 1999/09/09 : CIA-RDP78-05867A000100250031-8  
FORM NO. 40-53  
SEP 1948

CAPTION REPORT



Approved For Release 1999/09/09 : CIA-RDP78-05867A000100250031-8

CIA PHOTO ACCESSION NO. 1		LOT NO. 253A		3 FEB. 1954	
AREA (AMS NO.)	COUNTRY SAUDI ARABIA	PROVINCE	PLACE JIDDA		
GEOGRAPHIC COORDINATES 21 30 N 39 00 E		MAP REFERENCE C FILE			
TITLE					
PART 1 OF 3-PART PANORAMA. NEG					
CIA 114003 RHP 114004					
25X1A					
DATE OF PICTURE	Nov. 1953				
CLASSIFICATION	C				
CAPTIONED BY	Approved For Release 1999/09/09 : CIA-RDP78-05867A000100250031-8				
FORM NO. 60-53 SEP 1948	CAPTION REPORT				

Approved For Release 1999/09/09 : CIA-RDP78-05867A000100250031-8

CIA PHOTO ACCESSION NO. 1  
LOT NO. 2337  
3 FEB. 1954

AREA NAME NO. 66K  
COUNTRY SAUDI ARABIA  
PROVINCE  
PLACE JIDDA

GEOGRAPHIC COORDINATES 21 30 N 39 12 E  
MAP REFERENCE C FILE

TITLE

PART 2 OF 3-PART PANORAMA. SEE  
CIA WORK ORD 11404.

25X1A


DATE OF PICTURE Nov. 1953

CLASSIFICATION C

CAPTIONED BY  
Approved For Release 1999/09/09 : CIA-RDP78-05867A000100250031-8

FORM NO. 40-53  
SEP 1948

CAPTION REPORT

CSA PHOTO ACCESSION NO. 1		LOT NO.	
Approved For Release 1999/09/09 : CIA-RDP78-05867A000100250031-8			
AREA (AMS NO.)	COUNTRY	PROVINCE	PLACE
66K	Saudi Arabia		Jidda
GEOGRAPHIC COORDINATES		MAP REFERENCE	
21 30 N 39 12 E		C File	
TITLE			
PART 3 OF 3-PART PANORAMA.			
SEE CIA 44002 AND 44003			
25X1A			
DATE OF PICTURE			
Nov. 1953			
CLASSIFICATION			
C			
CAPTIONED BY		VERIFIED BY	
Approved For Release 1999/09/09 : CIA-RDP78-05867A000100250031-8			
FORM NO. 60-53 SEP 1946			
CAPTION REPORT			

CIA PHOTO ACCESSION NO. 11200.5 LOT NO. 2537 3 FEB 1954  
Approved For Release 1999/09/09 : CIA-RDP78-05867A000100250031-8

AREA (AMS NO.) 605 COUNTRY SAUDI ARABIA PROVINCE PLACE JIDDA

GEOGRAPHIC COORDINATES 21 30 N 39 12 E MAP REFERENCE C FILE

TITLE

PALACE OF THE KING. ENTRANCE TO GREAT  
MAJLIS AT RIGHT.

25X1A

DATE OF PICTURE Nov. 1953

CLASSIFICATION C

CAPTIONED BY VERIFIED BY

Approved For Release 1999/09/09 : CIA-RDP78-05867A000100250031-8

FORM NO. 10-53 SEP 1944 CAPTION REPORT

CIA PHOTO ACCESSION NO. 1		101 NO.		Approved For Release 1999/09/09 : CIA-RDP78-05867A000100250031-8	
AREA (AMS NO.)		COUNTRY	PROVINCE	3 FEB. 1954	
66K		SAUDI ARABIA		JIDDA	
GEOGRAPHIC COORDINATES		MAP REFERENCE		C FILE	
21 30 N 39 12 E					
TITLE					
PALACE OF THE KING.					
25X1A					
DATE OF PICTURE		[REDACTED]			
Nov. 1953					
CLASSIFICATION					
C					
CAPTIONED BY		Approved For Release 1999/09/09 : CIA-RDP78-05867A000100250031-8			
FORM NO. 60-53		SEP 1948			

CAPTION REPORT

CIA PHOTO ACCESSION NO. <b>112007</b>				APPROVED FOR RELEASE 1999/09/09 : CIA-RDP78-05867A000100250031-8			
AREA (AMS NO.)		COUNTRY		PROVINCE		PLACE	
66K		SAUDI ARABIA				JIZDA	
GEOGRAPHIC COORDINATES				MAP REFERENCE			
21 30 N 39 12 E				C FILE			
TITLE							
NEW MINISTRY OF FINANCE BUILDING.							
25X1A							
DATE OF PICTURE		[REDACTED]					
Nov. 1953							
CLASSIFICATION							
C							
CAPTIONED BY				APPROVED FOR RELEASE 1999/09/09 : CIA-RDP78-05867A000100250031-8			
FORM NO. 80-53 SEP 1948				CAPTION REPORT			

CIA PHOTO ACCESSION NO. 1		LOT NO.	
Approved For Release 1999/09/09 : CIA-RDP78-05867A000100250031-8			
AREA TAMS NO. 1	COUNTRY	PROVINCE	PLACE
664	Saudi Arabia		
GEOGRAPHIC COORDINATES		MAP REFERENCE	
TITLE			
KING SAUD'S BODY GUARDS AND MOTOR ESCORT.			
25X1A			
DATE OF PICTURE	[REDACTED]		
Nov. 1953			
CLASSIFICATION			
C			
CAPTIONED BY		APPROVED FOR RELEASE 1999/09/09 : CIA-RDP78-05867A000100250031-8	
FORM NO. 40-53		SEP 1946	

CAPTION REPORT

CIA PHOTO ACCESSION NO. **Approved For Release 1999/09/09 : CIA-RDP78-05867A000100250031-8**  
**6-353A** **3 FEB. 1954**

AREA (AMS NO.) **66K** COUNTRY **Saudi Arabia** PROVINCE **JEDDA** PLACE **JEDDA**

GEOGRAPHIC COORDINATES **21 30 N 39 12 E** MAP REFERENCE **C FILE**

TITLE

**STREET FLOODED AFTER HEAVY RAINFALL.**

25X1A

DATE OF PICTURE **Nov. 1953**

CLASSIFICATION **C**

CAPTIONED BY **Approved For Release 1999/09/09 : CIA-RDP78-05867A000100250031-8**

FORM NO. 40-53 SEP 1948  
CAPTION REPORT



CIA (PHOTO ACCESSION NO.)		LOT NO.		DATE	
11401		S 106		2007 50	
Approved For Release 1999/09/09 : CIA-RDP78-05867A000100250031-8					
AREA (AWS NO.)	COUNTRY	PROVINCE	PLACE		
HM	GERMANY				
GEOGRAPHIC COORDINATES			MAP REFERENCE		
TITLE					
EAST GERMAN MERCHANT VESSEL SAS-170					
IN STOCKHOLM HARBOR.					
25X1A					
DATE OF PICTURE	SOURCE				
1953	[REDACTED]				
CLASSIFICATION					
S/usoo					
CAPTIONED BY			VERIFIED BY		
[REDACTED]			[REDACTED]		
Approved For Release 1999/09/09 : CIA-RDP78-05867A000100250031-8					

CIA (PHOTO ACCESSION NO.) **Approved For Release 1999/09/09 : CIA-RDP78-05867A000100250031-8** LOT NO. **8-35** DATE **3-7-53**

AREA (AMS NO.) **314M** COUNTRY **GERMANY** PROVINCE **MECKLENBURG-PEENEMÜNDE**

GEOGRAPHIC COORDINATES **54° 08' N 13° 47' E** MAP REFERENCE **NIS VORPOHNERN**

TITLE **POWER STATION.**

25X1A

DATE OF PHOTO **July August 1953** SOURCE 

CLASSIFICATION **Secret**

CAPTIONED BY **Approved For Release 1999/09/09 : CIA-RDP78-05867A000100250031-8** VERIFIED BY

CIA (PHOTO ACCESSION NO.)		LOT NO.	
Approved For Release 1999/09/09 : CIA-RDP78-05867A000100250031-8			
AREA (AMS NO.)	COUNTRY	REGION	PLAC
314 M	GERMANY	MECKLENBURG-VORPOMMERN	PEENEMÜNDE
GEOGRAPHIC COORDINATES		MAP REFERENCE	
54° 08' N 13° 47' E		NIS	
TITLE			
POWER STATION. SOVIET BARRACKS IN BACKGROUND.			
25X1A			
DATE OF INDEX	SOUR		
October 1953			
CLASSIFICATION			
Secret			
CAPTIONED BY		VERIFIED BY	
Approved For Release 1999/09/09 : CIA-RDP78-05867A000100250031-8			
FORM NO. 89-53 SEP 1948			
CAPTION REPORT			

CIA (PHOTO ACCESSION NO.)		LOT NO.		DATE	
Approved For Release 1999/09/09 : CIA-RDP78-05867A000100250031-8					
AREA (AMS NO.)	COUNTRY	STATE	CITY	PLACE	
314M	GERMANY	MECKLENBURG-	VORPOMMERN	PEENEMÜNDE	
GEOGRAPHIC COORDINATES		MAP REFERENCE			
54° 08' N 13° 47' E		NIS			
TITLE					
POWER STATION, SOVIET BARRACKS, RIGHT.					
25X1A					
DATE	SOURCE				
July 1953	[REDACTED]				
CLASSIFICATION					
Secret					
CAPTIONED BY			VERIFIED BY		
Approved For Release 1999/09/09 : CIA-RDP78-05867A000100250031-8					
FORM NO. 80-55 SEP 1948					
CAPTION REPORT					


CIA PHOTO ACCESSION NO. **Approved For Release 1999/09/09 : CIA-RDP78-05867A000100250031-8** LOT NO. **9-155** DATE **37 JUL 53**

AREA TAMS NO. **314 M** COUNTRY **GERMANY** **MECKLENBURG** **VORPOMMERN** **PEENEMÜNDE**

GEOGRAPHIC COORDINATES **54° 08' N 13° 47' E** MAP REFERENCE **NIS**

TITLE **SOVIET BARRACKS AND DOCK NEAR POWER STATION.**

25X1A

DATE OF PICTURE **July 1953** SOURCE 

CLASSIFICATION **Secret** CAPTIONED BY **msl** VERIFIED BY **msl**

**Approved For Release 1999/09/09 : CIA-RDP78-05867A000100250031-8**

CIA (PHOTO ACCESSION NO.) **Approved For Release 1999/09/09 : CIA-RDP78-05867A000100250031-8** LOT NO. DATE

AREA NAME NO. 1 **314M** COUNTRY **GERMANY** REGION **MECKLENBURG-VORPOMMERN** DISTRICT **DEENEMÜNDE**

GEOGRAPHIC COORDINATES **54° 08' N 13° 47' E** MAP REFERENCE **NIS**

TITLE **POWER STATION, SOVIET BARRACKS AND WATCHTOWER.**

**(R)**

**25X1A**

DATE OF PICTURE **July 1953** SC 

CLASSIFICATION **Secret**

CAPTIONED BY **Approved For Release 1999/09/09 : CIA-RDP78-05867A000100250031-8** VERIFIED BY

EX6

Approved For Release 1999/09/09 : CIA-RDP78-05867A000100250031-8

Next 4 Page(s) In Document Exempt

Approved For Release 1999/09/09 : CIA-RDP78-05867A000100250031-8

CIA PHOTO ACCESSION AUTHORITY Approved For Release 1999/09/09 : CIA-RDP78-05867A000100250031-8

AREA LAWS NO. 1141171 COUNTRY USSR/N. EUROPEAN R SFSR/MOSCOW DISTRICT MOSCOW

GEOGRAPHIC COORDINATES 55 45N 37 35E C-FILE

TITLE TELEGRAPH INSTRUMENT ROOM OF 200 TH COMMUNICATIONS BRANCH OFFICE.

25X1A

DATE OF PICTURE

SVYAZIST, No. 2, P. 6

CAPTIONED Approved For Release 1999/09/09 : CIA-RDP78-05867A000100250031-8



CIA PHOTO Approved For Release 1999/09/09 : CIA-RDP78-05867A000100250031-8

114029 8-227  
AREA NAME NO. 27 USSR/N. EUROPEAN USSR (Moscow) DISTRICT (Moscow)

GEOGRAPHIC COORDINATES 55 45 N 37 35 E C-FILE

TITLE SORTING SECTION OF 200TH COMMUNICATION BRANCH OFFICE.

25X1A

DATE OF PICTURE  
SYAZIST, No. 2, [REDACTED]

CAPTIONED Approved For Release 1999/09/09 : CIA-RDP78-05867A000100250031-8

Approved For Release 1999/09/09 : CIA-RDP78-05867A000100250031-8

CIA PHOTO ACCESSION NO. 11402.3

AREA NAME NO. 1 27N/ USSR/ N. EUROPEAN RESER/ MOSCOW DISTRICT/ MOSCOW

GEOGRAPHIC COORDINATES 55 45 N 37 35 E C-FILE

TITLE TELEGRAM ACCEPTANCE DESK IN 200TH COMMUNICATION BRANCH OFFICE.

25X1A

DATE OF PICTURE  
CLASSIFICATION SVYAZIST, No 2, Feb 68



Approved For Release 1999/09/09 : CIA-RDP78-05867A000100250031-8

24

CIA (PHOTO) Approved For Release 1999/09/09 : CIA-RDP78-05867A000100250031-8

AREA NAME NO. 1 *27N/ USSR/ EUROPEAN RFE/R (Moscow) PLATS/ MOSCOW*

GEOGRAPHIC COORDINATE *55 45N 37 35E C-FILE*

TITLE *CORNER OF LOBBY OF 200TH COMMUNICATION BRANCH OFFICE.*

25X1A

DATE OF PICTURE

*SVYAZIST, No. 2, FEB*

CAPTIONED Approved For Release 1999/09/09 : CIA-RDP78-05867A000100250031-8

CIA PHOTO ACCESSION NUMBER 114025		Approved For Release 1999/09/09 : CIA-RDP78-05867A000100250031-8	
AREA / COUNTRY	114025	9-22-7	
COUNTRY	USSR / EUROPEAN RSFSR / Moscow Oblast / Moscow		PLACE
GEOGRAPHIC COORDINATES	55 45 N 37 35 E		C-FILE
TITLE	REGISTERED PRINTED MATTER DESK IN 208TH COMMUNICATION BRANCH OFFICE.		
	25X1A		
DATE OF PICTURE	[REDACTED]		
CLASSIFICATION	SVYAZIST, No. d, Feb		
CAPTIONED BY		Approved For Release 1999/09/09 : CIA-RDP78-05867A000100250031-8	
FORM NO. 60-53 SEP 1948	CAPTION REPORT		

CIA PHOTO ACCESSION NO. <sup>13</sup>  
Approved For Release 1999/09/09 : CIA-RDP78-05867A000100250031-8

AREA NAME NO. 1 COUNTRY  
27 USSR/N. EUROPEAN RSFSR/MOSCOW OR EAST MOSCOW

GEOGRAPHIC COORDINATES  
55 45N 37 35E C-FILE

TITLE  
MONEY ORDER CASHIER IN 200TH COMMUNICATIONS BRANCH OFFICE.

25X1A

DATE OF PICTURE  

SVYAZIST, No. 2, FEB. P. 6

CAPTIONED BY Approved For Release 1999/09/09 : CIA-RDP78-05867A000100250031-8

CIA PHOTO ACCESSION NUMBER: **Approved For Release 1999/09/09 : CIA-RDP78-05867A000100250031-8**

AREA NAME: **27N/USSR/N. EUROPEAN RS/SR / Moscow Oblast / Moscow**

GEOGRAPHIC COORDINATE: **55 45N 37 35E C-FILE**

TITLE: **200 TH COMMUNICATIONS BRANCH  
OFFICE ON SMOLENSKAYA PLOSHCHAD.**

25X1A

DATE OF PICTURE

**SOVETSKIY SVYAZIST, No. P-6**

CAPTIONED BY: **Approved For Release 1999/09/09 : CIA-RDP78-05867A000100250031-8**

CIA PHOTO REFERENCE NUMBER: 11-0028  
Approved For Release 1999/09/09 : CIA-RDP78-05867A000100250031-8

AREA (NAME, NO.) 271 USSR IN EUROPEAN RSFR / MOSCOW OBLAST / MOSCOW

GEOGRAPHIC COORDINATE: 55 45N 37 35E C-FILE

TITLE: SORTING PACKAGES AUTOMATICALLY  
IN MAIN POST OFFICE.

25X1A

DATE OF PICTURE: \_\_\_\_\_  
Moscow, 20 Oct

CAPTIONED BY: Approved For Release 1999/09/09 : CIA-RDP78-05867A000100250031-8

Approved For Release 1999/09/09 : CIA-RDP78-05867A000100250031-8

CIA PHOTO ACCESSION NUMBER

11029

G-250

AREA (ANS NO.)

N

COUNTRY

USSR

PLANT

PLACE

GEOGRAPHIC COORDINATES

TITLE

40 - TON TRAILER.

25X1A

DATE OF PICTURE



CLASSIFICATION

S/US 0500-7100

CAPTIONED BY

Approved For Release 1999/09/09 : CIA-RDP78-05867A000100250031-8

FORM NO. 80-53 SEP 1948

CAPTION REPORT



Approved For Release 1999/09/09 : CIA-RDP78-05867A000100250031-8

CIA PHOTO ACCESSION NO. **8-230**

AREA (AMS NO.) **AI** COUNTRY **USSR** PLACE **C**

GEOGRAPHIC COORDINATES

TITLE ~~U.S. TRUCK~~ **"M-19" TRAILER.**  
**TRUCK IS U.S. MAKE.**

25X1A

DATE OF PICTURE 

CLASSIFICATION **S/US AND SUB**

Approved For Release 1999/09/09 : CIA-RDP78-05867A000100250031-8

CIA IPHOTO		Approved For Release 1999/09/09 : CIA-RDP78-05867A000100250031-8	
114031		G-240	
AREA LAWS NO. 1	COUNTRY	PROVINCE	PLACE
19M	ITALY		
GEOGRAPHIC COORDINATES		MAP REFERENCE	
TITLE			
TANKERS CROSSING PONTON BRIDGE			
DURING ARMY MANEUVERS.			
25X1A			
DATE OF PICTURE	SO		
1958M	[REDACTED]		
CLASSIFICATION			
CAPTIONED		VERIFIED BY	
Approved For Release 1999/09/09 : CIA-RDP78-05867A000100250031-8		MNTB	
FORM NO. 40-55			
CAPTION REPORT			

CIA PHOTO ACCESSION NO. **Approved For Release 1999/09/09 : CIA-RDP78-05867A000100250031-8**

AREA (AMS NO.) **19M** COUNTRY **ITALY** PROVINCE \_\_\_\_\_ PLACE \_\_\_\_\_

GEOGRAPHIC COORDINATES \_\_\_\_\_ MAP REFERENCE \_\_\_\_\_

TITLE **ARMORED CARS OF AN ITALIAN ARMY**

**DIVISION.**

\_\_\_\_\_

\_\_\_\_\_

DATE OF PICTURE \_\_\_\_\_ SOURCE **25X1A**

CLASSIFICATION **C**

CAPTIONED BY **Approved For Release 1999/09/09 : CIA-RDP78-05867A000100250031-8**

FORM NO. 60-53 SEP 1948

CIA PHOTO **Approved For Release 1999/09/09 : CIA-RDP78-05867A000100250031-8** 2/4


114033 G-240 2 Feb 54

AREA (AMS NO.) **6319M** COUNTRY **ITALY** PROVINCE **LIGURIA** PLACE **CORNIGLIANO LIGURE**

GEOGRAPHIC COORDINATES **44°25' N 8°57' E** MAP REFERENCE **C file**


TITLE **CORNIGLIANO STAC STEEL WORKS, NEAR GENOA**


25X1A

DATE OF PICTURE SOURCE 

CLASSIFICATION **C**

CAPTIONED BY **Approved For Release 1999/09/09 : CIA-RDP78-05867A000100250031-8** VERIFIED BY **MAB**

CIA (PHOTO ACCESSION NO.)		LOT NO.		DATE	
Approved For Release 1999/09/09 : CIA-RDP78-05867A000100250031-8					
AREA (AMS NO.)		COUNTRY		PROVINCE	
4319 M		ITALY		TRENTINO ALTO ADIGE	
GEOGRAPHIC COORDINATES				MAP REFERENCE	
C					
TITLE					
SANTA GIUSTINA-TRIO HYDROELECTRIC POWER DAM ON THE NOCE RIVER, 153 METERS, DEVELOPS 105,000 KW AND 123,000 KWHRS.					
25X1A					
DATE OF PICTURE		SOURCE OF			
					
CLASSIFICATION					
C					
CAPTIONED BY			VERIFIED BY		
Approved For Release 1999/09/09 : CIA-RDP78-05867A000100250031-8					
FORM NO. 40-53 SEP 1948					
CAPTION REPORT					

CIA (PHOTO ACCESSION NO.)		LOT NO.		DATE	
Approved For Release 1999/09/09 : CIA-RDP78-05867A000100250031-8					
AREA (AMS NO.)		COUNTRY		PROVINCE	
4319 M		ITALY		TRENTINO ALTO ADIGE	
GEOGRAPHIC COORDINATES				PLACE	
				C	
GEOGRAPHIC COORDINATES				MAP REFERENCE	
TITLE SANTA-GIUSTINA-TAIO					
A HYDROELECTRIC POWER STATION. TURBINES.					
25X1A					
DATE OF PICTURE		SOURCE			
					
CLASSIFICATION					
C					
CAPTIONED BY			VERIFIED BY		
mab					
Approved For Release 1999/09/09 : CIA-RDP78-05867A000100250031-8					
FORM NO. 60-53 SEP 1948					
CAPTION REPORT					

CIA (PHOTO ACCESSION NO.)		LOT NO.		DATE	
Approved For Release 1999/09/09 : CIA-RDP78-05867A000100250031-8 19M 3240 74					
AREA (AMS NO.)	COUNTRY	PROVINCE		PLACE	
19M	ITALY				
GEOGRAPHIC COORDINATES			MAP REFERENCE		
			C		
TITLE					
THE 30,000-TON TURBINE SHIP "ANDREA DORIA"					
OF THE ITALIAN LINE.					
25X1A					
DATE OF PICTURE	S [REDACTED]				
CLASSIFICATION					
C					
CAPTIONED BY			VERIFIED BY		
Approved For Release 1999/09/09 : CIA-RDP78-05867A000100250031-8					
FORM NO. 60-53 SEP 1948		CAPTION REPORT			


CIA (PHOTO ACCESSION NO.) **Approved For Release 1999/09/09 : CIA-RDP78-05867A000100250031-8** LOT NO. **248** <sup>248</sup> **248**

AREA (AMS NO.) **19M** COUNTRY **ITALY** PROVINCE \_\_\_\_\_ PLACE **C**

GEOGRAPHIC COORDINATES \_\_\_\_\_ MAP REFERENCE \_\_\_\_\_

TITLE  
**MOTOR SHIPS "AFRICA" AND "AUGUSTUS" OF 11,400 AND 27,000 TONS RESPECTIVELY OF THE ITALY-SOUTH AFRICA AND ITALY-SOUTH AMERICA LINES.**

**25X1A**

DATE OF PICTURE \_\_\_\_\_ SOURCE OF  CLASSIFICATION **R**

CAPTIONED BY **Approved For Release 1999/09/09 : CIA-RDP78-05867A000100250031-8**