


CIA (PHOTO ACCESSION NO.)		LOT NO.		DATE	
Approved For Release 1999/09/09 : CIA-RDP78-05867A000100250028-2		E-1279		28 JANUARY 1952	
AREA (AMS NO.)	COUNTRY	PROVINCE	PLACE		
17N	USSR	N. EUROPEAN RSFSR	MURMANSK OBLAST		
GEOGRAPHIC COORDINATES			MAP REFERENCE		
TITLE					
NORWEGIAN BORDER AREA. SEE PLOT CHART (CIA 113340) FOR EXACT					
LOCATION. SEE CIA 113339 THRU 113670 FOR RELATED VIEWS.					
25X1A					
DATE OF PICTURE		SOURCE OF PICTURE			
AUGUST 1952		[REDACTED]			
CLASSIFICATION					
SECRET/CONTROL, U.S. OFFICIALS ONLY					
CAPTIONED BY			VERIFIED BY		
Approved For Release 1999/09/09 : CIA-RDP78-05867A000100250028-2					
FORM NO. 80-53 SEP 1948		CAPTION REPORT			

CIA (PHOTO ACCESSION NO.) 113312		LOT NO. 113312		APPROVED FOR RELEASE 1999/09/09 : CIA-RDP78-05867A000100250028-2	
AREA (AMS NO.) 17N	COUNTRY USSR	PROVINCE N. EUROPIAN RSFR	PLACE MURMANSK OJLAST	U	
GEOGRAPHIC COORDINATES		MAP REFERENCE			
TITLE NORWEGIAN BORDER AREA. SEE PLOT CHART (CIA <u>113310</u>) FOR EXACT					
LOCATION. SEE CIA <u>11337</u> THRU <u>113670</u> FOR RELATED VIEWS.					
25X1A					
DATE OF PICTURE AUGUST 1952		SOURCE OF PICTURE [REDACTED]			
CLASSIFICATION SECRET/CONTROL-U.S. OFFICIALS ONLY					
CAPTIONED BY RM		APPROVED FOR RELEASE 1999/09/09 : CIA-RDP78-05867A000100250028-2			

CIA (PHOTO ACQUISITION NO.) 113615				Approved For Release 1999/09/09 : CIA-RDP78-05867A000100250028-2			
AREA (AMS NO.) 17N		COUNTRY USSR N. EUROPEAN RSFSR		PROVINCE MURMANSK OBLAST		PLACE	
GEOGRAPHIC COORDINATES				MAP REFERENCE			
TITLE NORWEGIAN BORDER AREA. SEE PLOT CHART (CIA <u>113340</u>) FOR EXACT							
LOCATION. SEE CIA 113359 THRU 113670 FOR RELATED VIEWS.							
25X1A							
DATE OF PICTURE AUGUST 1952				SOURCE OF PICTURE 			
CLASSIFICATION SECRET/CONTROL-U.S. OFFICIALS ONLY							
CAPTIONED BY Approved For Release 1999/09/09				VERIFIED BY CIA-RDP78-05867A000100250028-2			
FORM NO. 60-53 SEP 1948				CAPTION REPORT			

Approved For Release 1999/09/09 : CIA-RDP78-05867A000100250028-2

CIA PHOTO ACCESSION NO. 113616

AREA (AMS NO.) I TV COUNTRY N. EUROPE OR OSCAR PROVINCE N. EUROPE OR OSCAR PLACE

GEOGRAPHIC COORDINATES MAP REFERENCE

TITLE N. EUROPEAN BORDER AREA. SEE PLOT CHART (CIA 113340) FOR EXACT

LOCATION. SEE CIA 113337 THRU 113670 FOR RELATED VIEWS.

25X1A


DATE OF PICTURE AUGUST 1958 SOURCE OF PICTURE

CLASSIFICATION SECRET/CONTROL-U.S. OFFICIALS ONLY

CAPTIONED BY Approved For Release 1999/09/09 : CIA-RDP78-05867A000100250028-2

FORM NO. 80-53 SEP 1946

CAPTION REPORT

CIA (PHOTO ACCESSION NO.) 113017		LOT NO. 1999/09 : CIA-RDP78-05867A000100250028-2	
AREA (AWS NO.) 17N	COUNTRY USSR	PROVINCE N. EUROPEAN RSFSR	PLACE MURMANSK OBLAST
GEOGRAPHIC COORDINATES		MAP REFERENCE	
TITLE NORWEGIAN BORDER AREA. SEE PLOT CHART (CIA <u>113840</u>) FOR EXACT LOCATION. SEE CIA <u>113839</u> THRU <u>113670</u> FOR RELATED VIEWS.			
DATE OF PICTURE AUGUST 1952		SOURCE OF PICTURE 25X1A 	
CLASSIFICATION SECRET/CONTROL-U.S. OFFICIALS ONLY			
CAPTIONED BY Approved For Release 1999/09/09		VERIFIED BY : CIA-RDP78-05867A000100250028-2	
FORM NO. 80-53 SEP 1948		CAPTION REPORT	

CIA PHOTO ACCESSION NO. 113318		LOT NO. 113318		APPROVED FOR RELEASE 1999/09/09 : CIA-RDP78-05867A000100250028-2	
AREA (AMS NO.) 17N	COUNTRY USSR	PROVINCE N. EUROPEAN RSFSR	PLACE MURMANSK OBLAST		
GEOGRAPHIC COORDINATES			MAP REFERENCE		
TITLE NORWEGIAN BORDER AREA. SEE PLOT CHART (CIA <u>113340</u>) FOR EXACT LOCATION. SEE CIA <u>113339</u> THRU <u>113674</u> FOR RELATED VIEWS.					
25X1A					
DATE OF PICTURE AUGUST 1952		SOURCE OF PICTURE [REDACTED]			
CLASSIFICATION SECRET/CONTROL-U.S. OFFICIALS ONLY					
CAPTIONED BY		VERIFIED BY			
Approved For Release 1999/09/09		: CIA-RDP78-05867A000100250028-2			
FORM NO. 60-53 SEP 1948		CAPTION REPORT			

CIA PHOTO SECTION FILE NO. **113619** Approved For Release 1999/09/09 : CIA-RDP78-05867A000100250028-2

AREA (AMS NO.) **17N** COUNTRY **USSR** PROVINCE **N. EUROPEAN RSFSR** PLACE **MURMANSK OBLAST**

GEOGRAPHIC COORDINATES _____ MAP REFERENCE _____

TITLE **NORWEGIAN BORDER AREA. SEE PLOT CHART (CIA 113340) FOR EXACT**

LOCATION. SEE CIA 113339 THRU 113670 FOR RELATED VIEWS.

25X1A

DATE OF PICTURE **AUGUST 1952** SOURCE OF PICTURE 

CLASSIFICATION **SECRET/CONTROL-U.S. OFFICIALS ONLY**

CAPTIONED BY **Approved For Release 1999/09/09 : CIA-RDP78-05867A000100250028-2**

FORM NO. **5** CAPTION REPORT

Approved For Release 1999/09/09 : CIA-RDP78-05867A000100250028-2

CIA PHOTO ACCESSION NO. 113620		DATE 1951		REF ID A000100250028-2	
AREA (AMS NO.) 17N	COUNTRY USSR	PROVINCE N. EUROPEAN REFSR	PLACE M. MANIK OGLAST		
GEOGRAPHIC COORDINATES			MAP REFERENCE		
TITLE NORWEGIAN BORDER AREA. SEE PLOT CHART (CIA <u>113342</u>) FOR EXACT					
LOCATION. SEE CIA <u>113339</u> THRU <u>113676</u> FOR RELATED VIEWS.					
DATE OF PICTURE AUGUST 1952			SOURCE OF PICTURE 25X1A		
CLASSIFICATION SECRET/CONTROL - U.S. OFFICIALS ONLY					
Approved For Release 1999/09/09 : CIA-RDP78-05867A000100250028-2					
FORM NO. 60-53					
CAPTION REPORT					

Approved For Release 1999/09/09 : CIA-RDP78-05867A000100250028-2

CIA (PHOTO ACCESSION NO.)		LOT NO.		DATE	
17N 155E		N. EUROPEAN REFER		1952	
AREA (AMS NO.)		COUNTRY	PROVINCE	PLACE	
GEOGRAPHIC COORDINATES		MAP REFERENCE			
TITLE					
NORWEGIAN BORDER AREA. SEE PLOT CHART (CIA <u>113340</u>) FOR EXACT LOCATION. SEE CIA <u>113339</u> THRU <u>113670</u> FOR RELATED VIEWS.					
DATE OF PICTURE					
AUGUST 1952		SOURCE OF PICTURE			
25X1A					
CLASSIFICATION					
SECRET/CONTROL-U.S. OFFICIALS ONLY					
CAPTIONED BY			VERIFIED BY		
Approved For Release 1999/09/09			CIA-RDP78-05867A000100250028-2		
FORM NO. 60-53 SEP 1948		CAPTION REPORT			

CIA (PHOTO ACCESSION NO.)		LOT NO.		DATE	
Approved For Release 1999/09/09 : CIA-RDP78-05867A000100250028-2		E 127		28 JANUARY 1954	
AREA (ANS NO.)	COUNTRY	PROVINCE	PLACE		
17N USSR	N. EUROPEAN RSFSR	MURMANSK OBLAST			
GEOGRAPHIC COORDINATES		MAP REFERENCE			
TITLE					
NORWEGIAN BORDER AREA. SEE PLOT CHART (CIA <u>113240</u>) FOR EXACT					
LOCATION. SEE CIA <u>113539</u> THRU <u>113670</u> FOR RELATED VIEWS.					
25X1A					
DATE OF PICTURE		SOURCE OF PICTURE			
AUGUST 1952.		[REDACTED]			
CLASSIFICATION					
SECRET/CONTROL-U.S. OFFICIALS ONLY					
CAPTIONED BY		VERSION NO.			
Approved For Release 1999/09/09 : CIA-RDP78-05867A000100250028-2					
FORM NO. 80-53 SEP 1948		CAPTION REPORT			

CIA (PHOTO ACCESSION NO.)		LOT NO.	
Approved For Release 1999/09/09 : CIA-RDP78-05867A000100250028-2		Approved For Release 1999/09/09 : CIA-RDP78-05867A000100250028-2	
AREA (AMS NO.)	COUNTRY	PROVINCE	PLACE
17N	USSR	N. EUROPEAN RSFSR	MURMANSK OBLAST
GEOGRAPHIC COORDINATES		MAP REFERENCE	
TITLE			
NORWEGIAN BORDER AREA. SEE PLOT CHART (CIA <u>113329</u>) FOR EXACT LOCATION. SEE CIA <u>113329</u> THRU <u>113620</u> FOR RELATED VIEWS.			
25X1A			
DATE OF PICTURE	SOURCE OF PICTURE		
AUGUST 1952.	[REDACTED]		
CLASSIFICATION			
SECRET/CONTROL-U.S. OFFICIALS ONLY			
CAPTIONED BY		VERIFIED BY	
MOM			
Approved For Release 1999/09/09 : CIA-RDP78-05867A000100250028-2			
FORM NO. 50-33 SEP 1948			
CAPTION REPORT			

Approved For Release 1999/09/09 : CIA-RDP78-05867A000100250028-2

CIA (PHOTO) 113624		DATE 28 JANUARY 1971
AREA (AWS NO.) 17N	COUNTRY USSR	PROVINCE MURMANSK OBLAST
GEOGRAPHIC COORDINATES		MAP REFERENCE
TITLE NORWEGIAN BORDER AREA. SEE PLOT CHART (CIA <u>113340</u>) FOR EXACT		
LOCATION. SEE CIA <u>113339</u> THRU <u>113670</u> FOR RELATED VIEWS.		
DATE OF PICTURE AUGUST 1970.	SOURCE OF PICTURE [REDACTED]	
CLASSIFICATION SECRET/CONTROL-U.S. OFFICIALS ONLY		
CAPTION		VERIFIED BY
Approved For Release 1999/09/09 : CIA-RDP78-05867A000100250028-2		
FORM NO. 60-53		

CAPTION REPORT

CIA I PHOTO NO. 113625		APPROVED FOR RELEASE 1999/09/09 : CIA-RDP78-05867A000100250028-2		DATE
AREA (ANS 401)	COUNTRY	PROVINCE	PLACE	
17N	USSR	N. EUROPEAN RSFSR	MURMANSK OBLAST	
GEOGRAPHIC COORDINATES		MAP REFERENCE		
TITLE				
NORWEGIAN BORDER AREA. SEE PLOT CHART (CIA <u>113340</u>) FOR EXACT				
LOCATION. SEE CIA <u>113339</u> THRU <u>113620</u> FOR RELATED VIEWS.				
25X1A				
DATE OF PICTURE		SOURCE OF PICTURE		
AUGUST 1952.		[REDACTED]		
CLASSIFICATION				
SECRET/CONTROL-U.S. OFFICIALS ONLY				
CAPTIONED BY		VERIFIED BY		
APPROVED FOR RELEASE 1999/09/09 : CIA-RDP78-05867A000100250028-2		APPROVED FOR RELEASE 1999/09/09 : CIA-RDP78-05867A000100250028-2		
FORM NO. 40-53 SEP 1948				
CAPTION REPORT				

CIA PHOTO ACCESSION NO. 113626		LOT NO. 594755	DATE 25 JANUARY 1941
Approved For Release 1999/09/09 : CIA-RDP78-05867A000100250028-2			
AREA (LAND)	USER	COUNTRY	PROVINCE
EN	USFR	VI. EUROPEAN POSSES	VI. THANH BINH
GEOGRAPHIC COORDINATES		MAP REFERENCE	PLACE
TITLE INDONESIA BORDER AREA. SEE BEST CHART (CIA <u>113340</u>) FOR EXACT LOCATION. SEE CIA <u>113339</u> THRU <u>113670</u> FOR RELATED VIEWS.			
DATE OF PICTURE	SOURCE OF PICTURE		
AUGUST 1942.	25X1A		
CLASSIFICATION SECRET/CONTROL-U.S. OFFICIALS ONLY			
CAPTIONED BY		VERIFIED BY	
Approved For Release 1999/09/09 : CIA-RDP78-05867A000100250028-2			
FORM NO. SEP 1948			
CAPTION REPORT			

Approved For Release 1999/09/09 : CIA-RDP78-05867A000100250028-2

CIA (PHOTO ACCESSION NO.)		LOT NO.	
113627		113627	
Approved For Release 1999/09/09 : CIA-RDP78-05867A000100250028-2			
AREA (AAS 501)	COUNTRY	PROVINCE	PLACE
17N	USSR	N. EUROPEAN RSFSR	MURMANSK OBLAST
GEOGRAPHIC COORDINATES		MAP REFERENCE	
TITLE			
NORWEGIAN BORDER AREA. SEE PLOT CHART (CIA 113340) FOR EXACT LOCATION. SEE CIA 113339 THRU 113670 FOR RELATED VIEWS.			
25X1A			
DATE OF PICTURE	SOURCE OF PICTURE		
8 AUGUST 1952	[REDACTED]		
CLASSIFICATION			
SECRET/CONTROL-U.S. OFFICIALS ONLY			
CAPTIONED BY			
Approved For Release 1999/09/09 : CIA-RDP78-05867A000100250028-2			
FORM NO. SEP 1948 40-35	VERIFIED BY		
CAPTION REPORT			

CIA (PHOTO ACQUISITION NO.)		LOT NO.	
Approved For Release 1999/09/09 : CIA-RDP78-05867A000100250028-2 113628			
AREA (AAS POL)	COUNTRY	PROVINCE	PLACE
17N USSR	N. EUROPEAN RSFSR	MURMANSK OBLAST	
GEOGRAPHIC COORDINATES		MAP REFERENCE	
TITLE NORWEGIAN BORDER AREA. SEE PLOT CHART (CIA 113546) FOR EXACT LOCATION. SEE CIA 113387 THRU 113670 FOR RELATED VIEWS.			
DATE OF PICTURE		SOURCE OF PICTURE	
8 AUGUST 1952		25X1A	
CLASSIFICATION			
SECRET/CONTROL-U.S. OFFICIALS ONLY			
CAPTIONED BY			
FORM NO. SEP 1948		VERIFIED BY	
Approved For Release 1999/09/09 : CIA-RDP78-05867A000100250028-2			
CAPTION REPORT			

CIA (PHOTO ACCESSION NO.)		LOT NO.	
Approved For Release 1999/09/09 : CIA-RDP78-05867A000100250028-2			
AREA (AMS NO.)	COUNTRY	PROVINCE	PLACE
17N	USSR	N. EUROPEAN USSR	MORVANSK OBLAST
GEOGRAPHIC COORDINATES		MAP REFERENCE	
TITLE			
NORWEGIAN BORDER AREA. SEE PLOT CHART (CIA 113340) FOR EXACT LOCATION. SEE CIA 113387 THEN 113670 FOR RELATED VIEWS.			
25X1A			
DATE OF PICTURE	SOURCE OF PICTURE		
8 AUGUST 1952	[REDACTED]		
CLASSIFICATION			
SECRET/CONTROL-U.S. OFFICIALS ONLY			
CAPTIONED BY		VERIFIED BY	
Approved For Release 1999/09/09 : CIA-RDP78-05867A000100250028-2		[REDACTED]	
FORM NO. 40-53 SEP 1948			
CAPTION REPORT			

CIA (PHOTO ACCESSION NO.)		LOT NO.	
11368		20 JANUARY 1952	
Approved For Release 1999/09/09 : CIA-RDP78-05867A000100250028-2			
AREA (AMS NO.)	COUNTRY	PROVINCE	PLACE
17N	USSR	N. EUROPEAN RSFSR	MUROMSKAYA G. LABE
GEOGRAPHIC COORDINATES		MAP REFERENCE	
TITLE			
NORWEGIAN BORDER AREA. SEE FLIGHT CHART (CIA 113540) FOR EXACT			
LOCATION. SEE CIA 113339 THRU 113620 FOR RELATED VIEWS.			
DATE OF PICTURE		SOURCE OF PICTURE	
5 AUGUST 1952		25X1A	
CLASSIFICATION			
SECRET/CONTROL-U.S. OFFICIALS ONLY			
CAPTIONED BY		VERIFIED BY	
14031			
Approved For Release 1999/09/09 : CIA-RDP78-05867A000100250028-2			
FORM NO. 60-35 SEP 1948			
CAPTION REPORT			

CIA (PHOTO ACCESSION NO.)		LOT NO.		DATE	
113631		60970		1999/09/09	
Approved For Release 1999/09/09 : CIA-RDP78-05867A000100250028-2					
AREA (ANSI)	COUNTRY	PROVINCE	PLACE		
17N	USSR	N. EUROPEAN R.F.S.F.R.	11.000000		
GEOGRAPHIC COORDINATES			MAP REFERENCE		
TITLE					
Northern European Area. See also (CIA 113340) for exact					
LOCATION. SEE CIA 113339. THRU 113670. SEE RELATED VIEWS.					
DATE OF PICTURE		SOURCE OF PICTURE			
8 AUGUST 1999		25X1A			
CLASSIFICATION					
SECRET/CONTROL-U.S. OFFICIALS ONLY					
CAPTIONED BY			VERIFIED BY		
MEI					
Approved For Release 1999/09/09 : CIA-RDP78-05867A000100250028-2					
FORM NO. 100 SEP 1948					
CAPTION REPORT					

CIA PHOTO ACCESSION NO. 113632		LOT NO.		APPROVED FOR RELEASE 1999/09/09 : CIA-RDP78-05867A000100250028-2	
AREA (AMS NO.)	COUNTRY	PROVINCE	DATE	PLACE	
17N	USSR	N. EUROPEAN RSFSR	28 JANUARY 1954	MURMANSK OBLAST	
GEOGRAPHIC COORDINATES			MAP REFERENCE		
TITLE					
NORWEGIAN BORDER AREA. SEE PLOT CHART (CIA 113340) FOR EXACT LOCATION. SEE CIA 113337 THRU 113670 FOR RELATED VIEWS.					
DATE OF PICTURE		SOURCE OF PICTURE			
AUGUST 1952		25X1A			
CLASSIFICATION					
SECRET/CONTROL-U.S. OFFICIALS ONLY					
CAPTIONED BY			VERIFIED BY		
MOM					
APPROVED FOR RELEASE 1999/09/09 : CIA-RDP78-05867A000100250028-2					
FORM NO. 60-35 SEP 1948					
CAPTION REPORT					

CIA (PHOTO ACCESSION NO.)		LOT NO.		DATE	
Approved For Release 1999/09/09 : CIA-RDP78-05867A000100250028-2		E-1279		28 JANUARY 1954	
AREA (AMS NO.)	COUNTRY	PROVINCE	PLACE		
17N	USSR	N. EUROPEAN RSFSR	MURMANSK OBLAST		
GEOGRAPHIC COORDINATES			MAP REFERENCE		
TITLE					
XXXXXXXXXXXXXXXXXXXX					
NORWEGIAN BORDER AREA. SEE PLOT CHART (CIA <u>113340</u>) FOR EXACT					
LOCATION. SEE CIA <u>113339</u> THRU <u>113676</u> FOR RELATED VIEWS.					
25X1A					
DATE OF PICTURE		SOURCE OF PICTURE			
AUGUST 1952		[REDACTED]			
CLASSIFICATION					
SECRET/CONTROL-U.S. OFFICIALS ONLY					
CAPTIONED BY			VERIFIED BY		
Approved For Release 1999/09/09 : CIA-RDP78-05867A000100250028-2			[REDACTED]		
FORM NO. 80-53 SEP 1948					

CAPTION REPORT

Approved For Release 1999/09/09 : CIA-RDP78-05867A000100250028-2

CIA PHOTO ACCESSION NO. 113634 DATE 23 SEP 1952

AREA (AMS NO.) 17N COUNTRY USSR PROVINCE N. EUROPEAN RSFSR PLACE MURMANSK OBLAST

GEOGRAPHIC COORDINATES MAP REFERENCE

TITLE ~~XXXXXXXXXXXXXXXXXXXX~~

NORWEGIAN BORDER AREA. SEE PLOT CHART (CIA 113340) FOR EXACT LOCATION. SEE CIA 113339 THRU 113670 FOR RELATED VIEWS.

DATE OF PICTURE AUGUST 1952 SOURCE OF PICTURE 25X1A

CLASSIFICATION SECRET/CONTROL-U.S. OFFICIALS ONLY

CAPTIONED Approved For Release 1999/09/09 : CIA-RDP78-05867A000100250028-2

CIA (PHOTO ACCESSION NO.)		LOT NO.		DATE	
Approved For Release 1999/09/09 : CIA-RDP78-05867A000100250028-2					
AREA (AMS NO.)	COUNTRY	PROVINCE	PLACE		
17N	USSR	N. EUROPEAN RSFSR	MURMANSK DELTA		
GEOGRAPHIC COORDINATES			MAP REFERENCE		
TITLE					
XXXXXXXXXXXXXXXXXXXX.					
NORWEGIAN BORDER AREA. SEE PLOT CHART (CIA <u>113340</u>) FOR EXACT					
LOCATION. SEE CIA <u>113339</u> THRU <u>113676</u> FOR RELATED VIEWS.					
DATE OF PICTURE		SOURCE OF PICTURE			
AUGUST 1952		25X1A			
CLASSIFICATION					
SECRET/CONTROL-U.S. OFFICIALS ONLY					
CAPTIONED BY		VERIFIED BY		DATE	
Approved For Release 1999/09/09		SECRET		Approved For Release 1999/09/09 : CIA-RDP78-05867A000100250028-2	
FORM NO. 60-53 SEP 1948		CAPTION REPORT			

CIA (PHOTO ACCESSION NO.)		LOT NO.		DATE	
Approved For Release 1999/09/09 : CIA-RDP78-05867A000100250028-2					
AREA (AMS NO.)	COUNTRY	PROVINCE	PLACE		
17H	USSR	N. EUROPEAN REFOR	MIDNASHI COLAST		
GEOGRAPHIC COORDINATES			MAP REFERENCE		
TITLE					
NORWEGIAN BORDER AREA. SEE PLOT CHART (CIA 113340) FOR EXACT LOCATION. SEE CIA 113339 THRU 113670 FOR RELATED VIEWS.					
DATE OF PICTURE					
AUGUST 1952		SOURCE OF PICTURE			
		25X1A			
CLASSIFICATION					
SECRET/CONTROL-U.S. OFFICIALS ONLY					
CAPTIONED BY					
Approved For Release 1999/09/09 : CIA-RDP78-05867A000100250028-2					
FORM NO. 80-53 SEP 1948					
CAPTION REPORT					

CIA (PHOTO ACCESSION NO.)		LOT NO.		DATE	
113337		2-27-74		28 JANUARY 1974	
Approved For Release 1999/09/09 : CIA-RDP78-05867A000100250028-2					
AREA (AMS NO.)	COUNTRY	PROVINCE	PLACE		
17N	USSR	N. EUROPEAN RSFSR	MURMANSK OBLAST		
GEOGRAPHIC COORDINATES			MAP REFERENCE		
TITLE					
NORWEGIAN BORDER AREA. SEE PLOT CHART (CIA 113340) FOR EXACT					
LOCATION. SEE CIA 113339 THRU 113471 FOR RELATED VIEWS.					
25X1A					
DATE OF PICTURE		SOURCE OF PICTURE			
AUGUST 1952		[REDACTED]			
CLASSIFICATION					
SECRET/CONTROL-U.S. OFFICIALS ONLY					
CAPTIONED BY			VERIFIED BY		
MEM			MEM		
Approved For Release 1999/09/09 : CIA-RDP78-05867A000100250028-2					
FORM NO. 60-53 SEP 1948					
CAPTION REPORT					

CIA PHOTO ACCESSION NO. 113638		LOT NO.	DATE
Approved For Release 1999/09/09 : CIA-RDP78-05867A000100250028-2			
AREA (AMS NO.)	COUNTRY	PROVINCE	PLACE
17N	USSR	N. EUROPEAN RSESR	MURMANSK DELAST
GEOGRAPHIC COORDINATES		MAP REFERENCE	
TITLE			
NORWEGIAN BORDER AREA. SEE PLOT CHART (CIA 113340) FOR EXACT			
LOCATION. SEE CIA 113337 THRU 113670 FOR RELATED VIEWS.			
25X1A			
DATE OF PICTURE	SOURCE OF PICTURE		
AUGUST 1952	[REDACTED]		
CLASSIFICATION			
SECRET/CONTROL-U.S. OFFICIALS ONLY			
CAPTIONED BY		VERIFIED BY	
MEM			
FORM NO. 60-38 Approved For Release 1999/09/09 : CIA-RDP78-05867A000100250028-2			
SEP 1948 CAPTION REPORT			

CIA (PHOTO ACCESSION NO.)		LOT NO.		DATE	
113680		1952		1952	
Approved For Release 1999/09/09 : CIA-RDP78-05867A000100250028-2					
AREA (AMS NO.)	COUNTRY	PROVINCE	PLACE		
17N	USSR	N. EUROPEAN RSFSR	MURMANSK OBLAST		
GEOGRAPHIC COORDINATES			MAP REFERENCE		
TITLE					
NORWEGIAN BORDER AREA. SEE PLOT CHART (CIA <u>113340</u>) FOR EXACT					
LOCATION. SEE CIA <u>113339</u> THRU <u>113670</u> FOR RELATED VIEWS.					
25X1A					
DATE OF PICTURE		SOURCE OF PICTURE			
AUGUST 1952		[REDACTED]			
CLASSIFICATION					
SECRET/CONTROL-U.S. OFFICIALS ONLY					
CAPTIONED BY			VERIFIED BY		
LXXI			LXXI		
Approved For Release 1999/09/09 : CIA-RDP78-05867A000100250028-2					
FORM NO. 60-53 SEP 1948					
CAPTION REPORT					

Approved For Release 1999/08/09 : CIA-RDP78-05867A000100250028-2

CIA (PHOTO ACCESSION NO.)		LOT NO.	
AREA (AMS LOT)		COUNTRY	PROVINCE
17N	USSR	N. EUROPEAN RSFBR	MURMANSK OBLAST
GEOGRAPHIC COORDINATES		MAP REFERENCE	
TITLE			
NORWEGIAN BORDER AREA. SEE PLOT CHART (CIA <u>113340</u>) FOR EXACT			
LOCATION. SEE CIA <u>113339</u> THRU <u>113670</u> FOR RELATED VIEWS.			
DATE OF PICTURE			
AUGUST 1952		SOURCE OF PICTURE	
CLASSIFICATION			
SECRET/CONTROL-U.S. OFFICIALS ONLY			
CAPTIONED BY			
FORM NO. 40-33		VERIFIED BY	
SEP 1948		Approved For Release 1999/09/09 : CIA-RDP78-05867A000100250028-2	
CAPTION REPORT			

20 JANUARY 1954

U

25X1A

CAPTION REPORT

Approved For Release 1999/09/09 : CIA-RDP78-05867A000100250028-2

CIA PHOTO ACCESSION NO. 113641 LOT NO. 25X1A

AREA (ANSI) 17N 150E COUNTRY N. EUROPEAN OCEAN PROVINCE N. ATLANTIC OCEAN PLACE 20 JANUARY 1950

GEOGRAPHIC COORDINATES MAP REFERENCE

TITLE NORWEGIAN BORDER AREA. SEE PLOT CHART (CIA 11339) FOR EXACT

LOCATION. SEE CIA 11339 THRU 11360 FOR RELATED VIEWS.

DATE OF PICTURE AUGUST 1950 SOURCE OF PICTURE [REDACTED]

CLASSIFICATION SECRET/CONTROL-U.S. OFFICIALS ONLY

CAPTIONED BY [REDACTED] VERIFIED BY [REDACTED]

Approved For Release 1999/09/09 : CIA-RDP78-05867A000100250028-2

FORM NO. 60-35 SEP 1948

CAPTION REPORT


CIA PHOTO ACCESSION NO. 113642		LOT NO.		DATE	
Approved For Release 1999/09/09 : CIA-RDP78-05867A000100250028-2					
AREA (AAS NO.)	COUNTRY	PROVINCE	DATE		
17N	USSR	N. EUROPEAN RSFSR	20 JANUARY 1954		
GEOGRAPHIC COORDINATES		MAP REFERENCE	PLACE		
			MURMANSK OBLAST		
TITLE					
NORWEGIAN BORDER AREA. SEE PLOT CHART (CIA 113340) FOR EXACT					
LOCATION. SEE CIA 113339 THRU 113674 FOR RELATED VIEWS.					
25X1A					
DATE OF PICTURE		SOURCE OF PICTURE			
AUGUST 1952		[REDACTED]			
CLASSIFICATION					
SECRET/CONTROL-U.S. OFFICIALS ONLY					
CAPTIONED BY					
FORM NO. 10-53			VERIFIED BY		
Approved For Release 1999/09/09 : CIA-RDP78-05867A000100250028-2					
SEP 1948					
CAPTION REPORT					

CIA (PHOTO ACCESSION NO.)		LOT NO.		DATE	
113643				26 JANUARY 1954	
Approved For Release 1999/09/09 : CIA-RDP78-05867A000100250028-2					
AREA (AUS, etc.)	COUNTRY	PROVINCE	PLACE		
17N	USSR	MURMANSK OBLAST			
GEOGRAPHIC COORDINATES		N. EUROPEAN RSFSR			
		MAP REFERENCE			
TITLE					
NORWEGIAN BORDER AREA. SEE PLOT CHART (CIA 113340) FOR EXACT					
LOCATION. SEE CIA 113339 THRU 113620 FOR RELATED VIEWS.					
DATE OF PICTURE		SOURCE OF PICTURE			
AUGUST 1952		25X1A			
CLASSIFICATION					
SECRET/CONTROL - U.S. OFFICIALS ONLY					
CAPTIONED BY		VERIFIED BY			
Approved For Release 1999/09/09 : CIA-RDP78-05867A000100250028-2					
FORM NO. SCP 1948 40-47					
CAPTION REPORT					

CIA (PHOTO ACCESSION NO.)		LOT NO.		DATE	
113666		59/09/09		20 JANUARY 1954	
AREA (A, B, C, D)		COUNTRY	PROVINCE	PLACE	
17N USSR		N. EUROPEAN RSFSR	MURMANSK OBLAST		
GEOGRAPHIC COORDINATES			MAP REFERENCE		
TITLE					
NORWEGIAN BORDER AREA. SEE PLOT CHART (CIA 112340) FOR EXACT LOCATION. SEE CIA 113339 THRU 113670 FOR RELATED VIEWS.					
25X1A					
DATE OF PICTURE		SOURCE OF PICTURE			
AUGUST 1952		[REDACTED]			
CLASSIFICATION					
SECRET/CONTROL-U.S. OFFICIALS ONLY					
CAPTIONED BY					
FORM NO. 105-53			VERIFIED BY		
Approved For Release 1999/09/09 : CIA-RDP78-05867A000100250028-2			Approved For Release 1999/09/09 : CIA-RDP78-05867A000100250028-2		
SEP 1946					
CAPTION REPORT					

CIA (PHOTO ACCESSION NO.)		LOT NO.		DATE	
11366		171		20 JANUARY 1952	
AREA (AREA)		COUNTRY	PROVINCE	PLACE	
171		USSR	N. EUROP. ALL PERSR	MORIMANSK COAST	
GEOGRAPHIC COORDINATES			MAP REFERENCE		
TITLE					
NORWEGIAN BORDER AREA. SEE PLOT CHART (CIA 118340) FOR EXACT LOCATION. SEE CIA 113339 THRU 113620 FOR RELATED VIEWS.					
DATE OF PICTURE		SOURCE OF PICTURE			
AUGUST 1952		25X1A			
CLASSIFICATION					
SECRET/CONTROL-U.S. OFFICIALS ONLY					
CAPTIONED BY					
FORM NO. 80-53		VERIFIED BY		1021	
SEP 1948		Approved For Release 1999/09/09 : CIA-RDP78-05867A000100250028-2		1021	
CAPTION REPORT					

Approved For Release 1999/09/09 : CIA-RDP78-05867A000100250028-2


CIA (PHOTO ACCESSION NO.) 113646		LOT NO.	
AREA (AAS NO.) 174 USSR		COUNTRY U. EUROPEAN REGION	PROVINCE NO. CAUCASUS DISTRICT
GEOGRAPHIC COORDINATES		MAP REFERENCE	PLACE 60 JANUARY 1956
TITLE NORWEGIAN BOMBING AREA. SEE FLIGHT CHART (CIA 118340) FOR CHART			
LOCATION. SEE CIA <u>118339</u> THRU <u>118670</u> FOR RELATED VIEWS.			
DATE OF PICTURE AUGUST 1952		SOURCE OF PICTURE 	
CLASSIFICATION SECRET/CONTROL-U.S. OFFICIALS ONLY			
CAPTIONED BY			
FORM NO. 60-53 SEP 1948		VERIFIED BY	

Approved For Release 1999/09/09 : CIA-RDP78-05867A000100250028-2


CAPTION REPORT

CIA (PHOTO ACCESSION NO.)		LOT NO.		DATE	
113647				29 JANUARY 1954	
Approved For Release 1999/09/09 : CIA-RDP78-05867A000100250028-2					
AREA TAKEN IN	COUNTRY	PROVINCE	PLACE		
17N	USSR	N. EUROPEAN RSFSR	MURMANSK OBLAST		
GEOGRAPHIC COORDINATES			MAP REFERENCE		
TITLE					
NORWEGIAN BORDER AREA. SEE PLOT CHART (CIAXXXXX 113340) FOR EXACT					
LOCATION. SEE CIA 113339 THRU 113621 FOR RELATED VIEWS.					
25X1A					
DATE OF PICTURE		SOURCE OF PICTURE			
AUGUST 1952		[REDACTED]			
CLASSIFICATION					
SECRET/CONTROL-U.S. OFFICIALS ONLY					
CAPTIONED BY			VERIFIED BY		
MOM					
Approved For Release 1999/09/09 : CIA-RDP78-05867A000100250028-2					
FORM NO. 1048 SEP 1948					
CAPTION REPORT					

CIA PHOTO ACQUISITION NO. 1		LOT NO.	DATE
Approved For Release 1999/09/09 : CIA-RDP78-05867A000100250028-2			
AREA (AMS 101)	COUNTRY	PROVINCE	PLACE
17N	USSR	N. EUROPEAN RSFSR	MURMANSK OBLAST
GEOGRAPHIC COORDINATES		MAP REFERENCE	
TITLE			
NORWEGIAN BORDER AREA. SEE PLOT CHART (CIAXXXX 113340) FOR EXACT LOCATION. SEE CIA 113339 THRU 113620 FOR RELATED VIEWS.			
25X1A			
DATE OF PICTURE	SOURCE OF PICTURE		
AUGUST 1952	[REDACTED]		
CLASSIFICATION			
SECRET/CONTROL U.S. OFFICIALS ONLY			
CAPTIONED BY		VERIFIED BY	
[REDACTED]		[REDACTED]	
Approved For Release 1999/09/09 : CIA-RDP78-05867A000100250028-2			
FORM NO. 10131	SEP 1948		
CAPTION REPORT			

CIA (PHOTO ACCESSION NO.) 113670		LOT NO.		DATE	
Approved For Release 1999/09/09 : CIA-RDP78-05867A000100250028-2					
AREA (AMS NO.) 17N	COUNTRY USSR	PROVINCE N. EUROPEAN RSFSR	PLACE MURMANSK OblAST		
GEOGRAPHIC COORDINATES			MAP REFERENCE		
TITLE NORWEGIAN BORDER AREA. SEE PLOT CHART (CLASSIFIED <u>113340</u>) FOR EXACT LOCATION. SEE CIA <u>113339</u> THRU <u>113670</u> FOR RELATED VIEWS.					
25X1A					
DATE OF PICTURE AUGUST 1952	SOURCE OF PICTURE 				
CLASSIFICATION SECRET/CONTROL-U.S. OFFICIALS ONLY					
CAPTIONED BY RCM			VERIFIED BY		
Approved For Release 1999/09/09 : CIA-RDP78-05867A000100250028-2					
FORM NO. 1 SEP 1946 60-55					
CAPTION REPORT					

Approved For Release 1999/09/09 : CIA-RDP78-05867A000100250028-2

CIA (PHOTO ACCESSION NO.)		LOT NO. <u>5-1377</u>		DATE	
AREA (ANS NO.) <u>0701</u>		COUNTRY <u>USSR</u>	PROVINCE <u>N. EUROPEAN: RSESR</u>	PLACE <u>MURMANSK OBLAST</u>	
GEOGRAPHIC COORDINATES			MAP REFERENCE		
TITLE <u>NORWEGIAN BORDER AREA. SEE PLOT CHART (CIA) 113339 113340 FOR EXACT LOCATION. SEE CIA <u>113339</u> THRU <u>113676</u> FOR RELATED VIEWS.</u>					
25X1A					
DATE OF PICTURE <u>AUGUST 1952</u>		SOURCE OF PICTURE 			
CLASSIFICATION <u>SECRET/CONTROL-U.S. OFFICIALS ONLY</u>					
CAPTIONED BY <u>RACM</u>			VERIFIED BY		
FORM NO. <u>Approved For Release 1999/09/09 : CIA-RDP78-05867A000100250028-2</u>					
SEP 1948 40-53					
CAPTION REPORT					

Approved For Release 1999/09/09 : CIA-RDP78-05867A000100250028-2

CIA (PHOTO ACCESSION NO.)		LOT NO.	
17H		N. EUROPEAN ROOST	
AREA (AMS NO.)	COUNTRY	PROVINCE	PLACE
17H	UNITED KINGDOM	Midland	
GEOGRAPHIC COORDINATES		MAP REFERENCE	
TITLE			
NORWEGIAN BORDER AREA. SEE PLST 25A 1 (113340) 113340			
LOCATION. SEE CIA 113339 TIME 113620 FOR RELATED VIEWS.			
25X1A			
DATE OF PICTURE	SOURCE OF PICTURE		
AUGUST 1958	[REDACTED]		
CLASSIFICATION			
SECRET/CONTROL-U.S. OFFICIALS ONLY			
CAPTIONED BY		VERIFIED BY	
Approved For Release 1999/09/09		CIA-RDP78-05867A000100250028-2	
FORM NO. 80-53 SEP 1948			

CAPTION REPORT

Approved For Release 1999/09/09 : CIA-RDP78-05867A000100250028-2

CIA I PHOTO NUMBER		DATE	
11365?		28 JANUARY 1954	
AREA (AWS NO.)	COUNTRY	PROVINCE	
17N	USSR	MURMANSK OBLAST	
GEOGRAPHIC COORDINATES		MAP REFERENCE	
TITLE			
NORWEGIAN BORDER AREA. SEE PLOT CHART (CIA 113340) FOR EXACT			
LOCATION. SEE CIA 113339 THRU 113670 FOR RELATED VIEWS.			
DATE OF PICTURE		SOURCE OF PICTURE	
AUGUST 1952		[REDACTED]	
CLASSIFICATION			
SECRET/CONTROL-U.S. OFFICIALS ONLY			
CAPTION		VERIFIED BY	
Approved For Release 1999/09/09 : CIA-RDP78-05867A000100250028-2			
CAPTION REPORT			
FORM NO. 80-53			

CIA (PHOTO ACCESSION NO.)		LOT NO.		DATE	
Approved For Release 1999/09/09 : CIA-RDP78-05867A000100250028-2					
AREA (AMS NO.)	COUNTRY	PROVINCE	PLACE		
17N	USSR	N. EUROPEAN RSFSR	MURMANSK OBLAST		
GEOGRAPHIC COORDINATES			MAP REFERENCE		
TITLE					
NORWEGIAN BORDER AREA. SEE PLOT CHART (CIA 113340) FOR EXACT					
LOCATION. SEE CIA 113339 THRU 113678 FOR RELATED VIEWS.					
25X1A					
DATE OF PICTURE		SOURCE OF PICTURE			
AUGUST 1952		[REDACTED]			
CLASSIFICATION					
SECRET/CONTROL-U.S. OFFICIALS ONLY					
CAPTIONED BY			VERIFIED BY		
Approved For Release 1999/09/09 : CIA-RDP78-05867A000100250028-2			CIA-RDP78-05867A000100250028-2		
FORM NO. 50-55					
CAPTION REPORT					

CIA (PHOTO ACCESSION NO.)		LOT NO.	DATE
113655		E-1273	25 JANUARY 1952
AREA (ANSI NO.)	COUNTRY	TOPOGRAPHY	PLATE
17N	USSR	N. EUROPEAN USSR	BALTIANSK OBLAST
GEOGRAPHIC COORDINATES		MAP REFERENCE	
TITLE			
NORWEGIAN BORDER AREA. SEE PLOT PART (CIA 113340) FOR EXACT LOCATION. SEE CIA 113339 THRU 113620 FOR RELATED VIEWS.			
25X1A			
DATE OF PICTURE	SOURCE OF PICTURE		
AUGUST 1952	[REDACTED]		
CLASSIFICATION			
SECRET/CONTROL-U.S. OFFICIALS ONLY			
CAPTIONED BY		VERIFIED BY	
ACM			
FORM NO.	Approved For Release 1999/09/09 - CIA-RDP78-05867A000100250028-2		
SEP 1948	CAPTION REPORT		

CIA PHOTO ACCESSION NO. 113651		LOT NO.		DATE	
Approved For Release 1999/09/09 : CIA-RDP78-05867A000100250028-2					
AREA LAWS NO. 17N	COUNTRY USSR	PROVINCE N. EUROPEAN RSFSR	PLACE MURMANSK OBLAST	20 JANUARY 1951	
GEOGRAPHIC COORDINATES			MAP REFERENCE		
TITLE					
NORWEGIAN BORDER AREA. SEE PLOT CHART (CIA 113340) FOR EXACT LOCATION. SEE CIA 113339 THRU 113670 FOR RELATED VIEWS.					
25X1A					
DATE OF PICTURE		SOURCE OF PICTURE			
AUGUST, 1952		[REDACTED]			
CLASSIFICATION					
SECRET/CONTROL - U.S. OFFICIALS ONLY					
CAPTURED BY			VERIFIED BY		
Approved For Release 1999/09/09			CIA-RDP78-05867A000100250028-2		
FORM NO. 60-53 SEP 1948					
CAPTION REPORT					

CIA (PHOTO) Approved For Release 1999/09/09 : CIA-RDP78-05867A000100250028-2			
113657	E-1273	23	JANUARY 1951
AREA (AMS NO.)	COUNTRY	PROVINCE	PLACE
17N	USSR	N. EUROPEAN RSESR	MURMANSK OBLAST
GEOGRAPHIC COORDINATES		MAP REFERENCE	
TITLE			
NORWEGIAN BORDER AREA. SEE PLOT CHART (CIA <u>113340</u>) FOR EXACT LOCATION. SEE CIA <u>113339</u> THRU <u>113670</u> FOR RELATED VIEWS.			
25X1A			
DATE OF PICTURE	SOURCE OF PICTURE		
AUGUST, 1952	[REDACTED]		
CLASSIFICATION			
SECRET/CONTROL - U.S. OFFICIALS ONLY			
CAPTIONED BY Approved For Release 1999/09/09 : CIA-RDP78-05867A000100250028-2			
FORM NO.	CAPTION REPORT		

CIA PHOTO ID: 113858				Approved For Release 1999/09/09 : CIA-RDP78-05867A000100250028-2	
AREA NAME NO. 1		COUNTRY	PROVINCE	DATE	
17N USSR		N. EUROPEAN RSFSR	MURMANSK OBLAST	28 JANUARY 1954	
GEOGRAPHIC COORDINATES			MAP REFERENCE		
TITLE					
NORWEGIAN BORDER AREA. SEE PLOT CHART (CIA 113340) FOR EXACT					
LOCATION. SEE CIA 113339 THRU 113670 FOR RELATED VIEWS.					
25X1A					
DATE OF PICTURE		SOURCE OF PICTURE			
August, 1952		[REDACTED]			
CLASSIFICATION					
SECRET/CONTROL - U.S. OFFICIALS ONLY					
CAPTIONED BY		Approved For Release 1999/09/09 : CIA-RDP78-05867A000100250028-2			
FORM NO. 5		MOM			
CAPTION REPORT					

Approved For Release 1999/09/09 : CIA-RDP78-05867A000100250028-2

CIA PHOTO ACCESSION NO. 113659		COUNTRY USSR		PROVINCE W. EUROPEAN RSFSR		PLACE MURMANSK OBLAST	
GEOGRAPHIC COORDINATES				MAP REFERENCE			
TITLE NORWEGIAN BORDER AREA. SEE PLOT CHART (CIA <u>113340</u>) FOR EXACT							
LOCATION. SEE CIA <u>113337</u> THRU <u>113620</u> FOR RELATED VIEWS.							
DATE OF PHOTO August, 1972				SOURCE OF PICTURE [REDACTED]			
CLASSIFICATION SECRET/CONTROL - U.S. OFFICIALS ONLY							
Approved For Release 1999/09/09 : CIA-RDP78-05867A000100250028-2							

Approved For Release 1999/09/09 : CIA-RDP78-05867A000100250028-2

CIA (PHOTO ACCESSION NO.)		LOT NO.		DATE	
17N		USSR		N. EUROPEAN BSEPP	
AREA (AMS NO.)		COUNTRY		PROVINCE	
17N		USSR		N. EUROPEAN BSEPP	
GEOGRAPHIC COORDINATES		MAP REFERENCE		PLACE	
TITLE		25X1A		✓	
NORWEGIAN BORDER AREA. SEE PLOT QUART (CIA 113340)					
LOCATION. SEE CIA 113339		TIRE 113670		FOR RELATED VIEWS.	
DATE OF PICTURE		SOURCE OF PICTURE			
AUGUST 1952		[REDACTED]			
CLASSIFICATION		SECRET/CONTROL-U.S. OFFICIALS ONLY			
CAPTIONED BY		Approved For Release 1999/09/09 : CIA-RDP78-05867A000100250028-2		VERIFIED BY	
FORM NO. 40-53		CATION REPORT			

Approved For Release 1999/09/09 : CIA-RDP78-05867A000100250028-2

CIA PHOTO REFERENCE NO. 113661	DATE E-1273	28 JANUARY 1954
-----------------------------------	----------------	-----------------

AREA (AMS NO.) 1131M	COUNTRY NORWAY	PROVINCE FINNMARK	PLACE
-------------------------	-------------------	----------------------	-------

GEOGRAPHIC COORDINATES	MAP REFERENCE
------------------------	---------------

TITLE
RUSSIAN BORDER AREA. SEE PLOT CHART (CIA 113340) FOR EXACT

LOCATION. SEE CIA 113339 THRU 113670 FOR RELATED VIEWS.

25X1A

DATE OF PICTURE August, 1952	SOURCE OF PICTURE
---------------------------------	-------------------

CLASSIFICATION
SECRET/CONTROL U.S. OFFICIALS ONLY

CAPTIONED BY
Approved For Release 1999/09/09 : CIA-RDP78-05867A000100250028-2

FORM NO. 40-53
CAPTION REPORT

CIA PHOTO REFERENCE NO. 113662		Approved For Release 1999/09/09 : CIA-RDP78-05867A000100250028-2	
AREA (ANS NO.) 11314		COUNTRY NORWAY	PROVINCE FINNMARK
GEOGRAPHIC COORDINATES		MAP REFERENCE	
TITLE RUSSIAN BORDER AREA. SEE PLOT CHART (CIA 113340) FOR EXACT LOCATION. SEE CIA 113339 THRU 113670 FOR RELATED VIEWS.			
25X1A			
DATE OF PICTURE AUGUST, 1952	SOURCE OF PICTURE		
CLASSIFICATION SECRET/CONTROL U.S. OFFICIALS ONLY			
CAPTIONED BY 11314		Approved For Release 1999/09/09 : CIA-RDP78-05867A000100250028-2	
FORM NO. 60-53 SEP 1949		CAPTION REPORT	

CIA (PHOTO) ACCESSION NO. 11310		APPROVED FOR RELEASE 1999/09/09 : CIA-RDP78-05867A000100250028-2	
AREA (AMS NO.)	COUNTRY	PROVINCE	DATE
1131M	NORWAY	FINNMARK	28 JANUARY 1954
GEOGRAPHIC COORDINATES		MAP REFERENCE	
TITLE			
RUSSIAN BORDER AREA. SEE PLOT CHART (CIA 113340) FOR EXACT			
LOCATION. SEE CIA 113339 THRU 113670 FOR RELATED VIEWS.			
DATE OF PICTURE		SOURCE OF PICTURE	
AUGUST, 1952		25X1A	
CLASSIFICATION			
SECRET/CONTROL -U.S. OFFICIALS ONLY			
CAPTIONED BY		APPROVED FOR RELEASE 1999/09/09 : CIA-RDP78-05867A000100250028-2	
MOM			
FORM NO. 80-53 SEP 1948			
CAPTION REPORT			

CIA (PHOTO ACCESSION NO.)		LOT NO.	
Approved For Release 1999/09/09 : CIA-RDP78-05867A000100250028-2		E-1273	
AREA (AMS NO.)	COUNTRY	PROVINCE	DATE
1131M	NORWAY	FINNMARK	28 JANUARY 1954
GEOGRAPHIC COORDINATES		MAP REFERENCE	
TITLE			
RUSSIAN BORDER AREA. SEE PLOT CHART (CIA 113340) FOR EXACT			
LOCATION. SEE CIA 113339 THRU 113420 FOR RELATED VIEWS.			
DATE OF PICTURE	SOURCE OF PICTURE		
AUGUST, 1952	[REDACTED]		
CLASSIFICATION			
SECRET/CONTROL - U.S. OFFICIALS ONLY			
CAPTIONED BY		VERIFIED BY	
Approved For Release 1999/09/09 : CIA-RDP78-05867A000100250028-2		MEM	
FORM NO.			
SEP 1946 60-53	CAPTION REPORT		

CIA (PHOTO) Approved For Release 1999/09/09 : CIA-RDP78-05867A000100250028-2		
113665	E-1273	28 JANUARY 1954
AREA (AMS NO.) 1131M	COUNTRY NORWAY	PROVINCE FINNMARK
		PLACE KIRKENES
GEOGRAPHIC COORDINATES 69:43 N 30:03 E		MAP REFERENCE C-FILE
TITLE SEE CIA <u>113339</u> THRU <u>113670</u> FOR RELATED PHOTOS. AND		
SEE CIA <u>113339</u> AND <u>113340</u> FOR PLOT CHARTS OF ALL PHOTOS.		
DATE OF PICTURE AUGUST, 1952	SOURCE OF PICTURE 25X1A	
CLASSIFICATION SECRET/CONTROL -U.S. OFFICIALS ONLY		
CAPTION: Approved For Release 1999/09/09 : CIA-RDP78-05867A000100250028-2		
MOM		
FORM NO. 40-53 SEP 1948		
CAPTION REPORT		

CIA PHOTO ACCESSION NO. 1131M		LOT NO. E-1273		APPROVED FOR RELEASE 1999/09/09: CIA-RDP78-05867A000100250028-2	
AREA (AMS NO.) 1131M	COUNTRY NORWAY	PROVINCE FINNMARK	PLACE KIRKENES		
GEOGRAPHIC COORDINATES 69:43 N 30:05 E		MAP REFERENCE C-FILE			
TITLE SEE CIA 113339 THRU 113470 - FOR RELATED PHOTOS AND					
SEE CIA AND FOR PLOT CHARTS OF ALL PHOTOS.					
DATE OF PICTURE AUGUST, 1952		SOURCE OF PICTURE 25X1A			
CLASSIFICATION SECRET/CONTROL -U.S. OFFICIALS ONLY					
CAPTIONED BY MOH		APPROVED FOR RELEASE 1999/09/09: CIA-RDP78-05867A000100250028-2			
FORM NO. 100-100 CAPTION REPORT					

CIA (PHOTO) Approved For Release 1999/09/09 : CIA-RDP78-05867A000100250028-2			
113667	E-1273	20 JANUARY 1952	
AREA (AMS NO.) 1131M	COUNTRY NORWAY	PROVINCE FINMARK	PLACE KIRKENES
GEOGRAPHIC COORDINATES 69:43 N 30:03 E		MAP REFERENCE C-FILE	
TITLE SEE CIA 113339 THRU 113670 FOR RELATED PHOTOS. [Stamp]			
SEE CIA AND FOR PLOT CHARTS OF ALL PHOTOS.			
DATE OF PICTURE AUGUST, 1952		SOURCE OF PICTURE 25X1A [Redacted]	
CLASSIFICATION SECRET/CONTROL -U.S. OFFICIALS ONLY			
CAPTION Approved For Release 1999/09/09 : CIA-RDP78-05867A000100250028-2 NOM			

Approved For Release 1999/09/09 : CIA-RDP78-05867A000100250028-2

CIA PHOTO ACCESSORY NO. 1131A LOT NO. E-1273

AREA (AMS NO.) 1131A COUNTRY NORWAY PROVINCE FINNMARK PLACE 23 JANUARY 1951

GEOGRAPHIC COORDINATES 69:43 N 30:05 E MAP REFERENCE KIRKENES

TITLE C-FILE

SEE CIA 11 8389 THRU 113670 FOR RELATED PHOTOS AND

SEE CIA AND FOR PLOT CHARTS OF ALL PHOTOS



DATE OF PICTURE AUGUST, 1952 SOURCE OF PICTURE 25X1A

CLASSIFICATION SECRET/CONTROL -U.S. OFFICIALS ONLY

CAPTIONED BY Approved For Release 1999/09/09 : CIA-RDP78-05867A000100250028-2

FORM NO. SEP CAPTION REPORT

CIA PHOTO ACCESSION NO. 1 113670		LOT NO.	DATE
AREA (LANS) 1131M		PROVINCE NORWAY	PLACE FINNMARK
GEOGRAPHIC COORDINATES		MAP REFERENCE	
TITLE RUSSIAN BORDER AREA. SEE PLOT CHART (CIA 113340) FOR EXACT LOCATION. SEE CIA 113339 THRU 113670 FOR RELATED VIEWS.			
DATE OF PICTURE AUGUST, 1952		SOURCE OF PICTURE 25X1A	
CLASSIFICATION SECRET/CONTROL -U.S. OFFICIALS ONLY			
CAPTIONED BY MON		VERIFIED BY	
FORM NO. SEP Approved For Release 1999/09/09 - CIA-RDP78-05867A000100250028-2			
CAPTION REPORT			

CIA PHOTO ACCESSION NO. 1 113672	LOT NO. E-1273	DATE 26 JAN 1954
Approved For Release 1999/09/09 : CIA-RDP78-05867A000100250028-2		
AREA (ANSI NO. 1) 1131M	COUNTRY NORWAY	PROVINCE FINNMARK
GEOGRAPHIC COORDINATES		MAP REFERENCE
TITLE SEE CIA 113341 THRU 113670 FOR PHOTOS INDEXED ON THIS AND PLOT CHART "CIA 113671"		
25X1A		
DATE OF PICTURE AUGUST, 1952	SOURCE OF PICTURE 	
CLASSIFICATION SECRET / CONTROL - U.S. OFFICIALS ONLY		
CAPTIONED BY 	VERIFIED BY	
Approved For Release 1999/09/09 : CIA-RDP78-05867A000100250028-2		
FORM NO. 69-53 SEP 1944	CAPTION REPORT	

EX6

Approved For Release 1999/09/09 : CIA-RDP78-05867A000100250028-2

Next 5 Page(s) In Document Exempt

Approved For Release 1999/09/09 : CIA-RDP78-05867A000100250028-2

CIA-IPHO 113879 Approved For Release 1999/09/09 : CIA-RDP78-05867A000100250028-2

AREA (AMS NO.) 74 F COUNTRY ST LUCIA ISLAND PROVINCE CASTRIES PLACE CASTRIES

GEOGRAPHIC COORDINATES 13° 59' N 61° 01' W MAP REFERENCE c file


TITLE CUSTOMS, IMMIGRATION AND EXCISE BUILDING RECONSTRUCTED SINCE FIRE OF JUNE, 1948.

25X1A


DATE OF PICTURE 1953 SOURCE OF PICTURE [REDACTED]

CLASSIFICATION C

CAPTIONED BY Approved For Release 1999/09/09 : CIA-RDP78-05867A000100250028-2

Approved For Release 1999/09/09 : CIA-RDP78-05867A000100250028-2			
PHOTO NUMBER 113680	COUNTRY G-152	PROVINCE 25	PLACE Jawst
AREA (AMS) 74E	COUNTRY ST LUCIA ISLAND	PROVINCE	PLACE CASTRIES
GEOGRAPHIC COORDINATES 13°59' N 61°01' W		MAP REFERENCE C file	
TITLE SHOPS WITH HOUSING QUARTERS ABOVE, RE CONSTRUCTED SINCE FIRE RAZED CITY IN JUNE, 1948			
25X1A			
DATE OF PICTURE 1953	SOURCE OF PICTURE 		
CLASSIFICATION S			
CAPTIONED BY Approved For Release 1999/09/09 : CIA-RDP78-05867A000100250028-2			
FORM NO. 80-53 SEP 1948			

CAPTION REPORT

Approved For Release 1999/09/09 : CIA-RDP78-05867A000100250028-2			
CIA PHOTO NUMBER 113681	AREA TAMS NO. 1 74E	COUNTRY ST LUCIA ISLAND	PROVINCE CASTRIES
GEOGRAPHIC COORDINATES 13° 59' N 61° 01' W		MAP REFERENCE @ file	
TITLE POLICE AND FIRE DEPARTMENT POLICE STATION, LEFT; FIRE STATION, RIGHT; CONSTRUCTED SINCE FIRE OF 1948. <u>RAZED THE CITY</u>			
25X1A			
DATE OF PICTURE 1953	SOURCE OF PICTURE 		
CLASSIFICATION C			
CAPTION: Approved For Release 1999/09/09 : CIA-RDP78-05867A000100250028-2 m.w.s			
FORM NO. 60-53 SEP 1948			

CAPTION REPORT


Approved For Release 1999/09/09 : CIA-RDP78-05867A000100250028-2
113682 G-152 25 Jan 54

AREA LAWS NO. 74E COUNTRY ST LUCIA ISLAND PROVINCE CASTRIES PLACE

GEOGRAPHIC COORDINATES 13° 59' N 61° 01' W MAP REFERENCE James Gay

TITLE RECONSTRUCTION SINCE FIRE OF 1948 WHICH RAZED THE OLD CITY.

25X1A

DATE OF PICTURE 1953 SOURCE OF 

CLASSIFICATION C

CAPTIONS Approved For Release 1999/09/09 : CIA-RDP78-05867A000100250028-2
MAY 73

Approved For Release 1999/09/09 : CIA-RDP78-05867A000100250028-2

113683 G-152 25 Jan 54

AREA NAME NO. 74 E COUNTRY ST. LUCIA ISLAND PROVINCE CASTRIES

GEOGRAPHIC COORDINATES 13° 59' N 61° 01' W MAP REFERENCE James Jay

TITLE PART OF CITY DEVASTATED BY FIRE


IN 1948. HARBOR AND PORT AREA.

25X1A

DATE OF PICTURE 1949 SOURCE OF PICTURE [REDACTED]

CLASSIFICATION C

CAPTIONED BY Approved For Release 1999/09/09 : CIA-RDP78-05867A000100250028-2

CIA PHOTO REFERENCE NO. 113684				Approved For Release 1999/09/09 : CIA-RDP78-05867A000100250028-2	
AREA (AMS NO.) 74E		COUNTRY ST. LUCIA ISLAND		PROVINCE CASTRIES	
GEOGRAPHIC COORDINATES 13°59' N 61°01' W				MAP REFERENCE James Jay	
TITLE RECONSTRUCTION SINCE FIRE IN 1948 WHICH RAZED 20 ACRES OF HOUSES, SHOPS AND PUBLIC BUILDINGS. PART # OF 2 PART PANORAMA.					
25X1A					
DATE OF PICTURE May 1953		SOURCE OF PICTURE 			
CLASSIFICATION C					
CAPTIONED Approved For Release 1999/09/09 : CIA-RDP78-05867A000100250028-2					
FORM NO. 60-53 SEP 1948					

Approved For Release 1999/09/09 : CIA-RDP78-05867A000100250028-2			
CIA PHOTO NO.	AREA (AMS NO.)	COUNTRY	PROVINCE
113685	74 E	ST. LUCIA ISLAND	G-152
GEOGRAPHIC COORDINATES		PLACE	MAP REFERENCE
13°59' N 61°01' W		CASTRIES	Times Gaz -
TITLE			
RECONSTRUCTION SINCE FIRE IN 1948 WHICH RAZED 20 ACRES OF HOUSES, SHOPS AND PUBLIC BUILDINGS. PART 2 OF 2 PART PANORAMA.			
25X1A			
DATE OF PICTURE	SOURCE OF PICTURE		
MAY 1953	[REDACTED]		
CLASSIFICATION			
Approved For Release 1999/09/09 : CIA-RDP78-05867A000100250028-2			
FORM NO. 40-53 SEP 1944			

23

Approved For Release 1999/09/09 : CIA-RDP78-05867A000100250028-2

113686 G-233 24 August

AREA NAME NO. 370 COUNTRY BRITISH EAST AFRICA PROVINCE TANGANYIKA PLACE MUSOMA

GEOGRAPHIC COORDINATES 01:30 S 33:48 E MAP REFERENCE C FILE

TITLE TOWARD PENINSULA IN MARA BAY

25X1A

DATE OF PICTURE 1953 SOURCE OF PICTURE [REDACTED]

CLASSIFICATION C

Approved For Release 1999/09/09 : CIA-RDP78-05867A000100250028-2

FORM NO. 60-53 SEP 1948

CAPTION REPORT

37/4

CIA PHOTO REFERENCE NO. 113687				Approved For Release 1999/09/09 : CIA-RDP78-05867A000100250028-2			
AREA (AMS NO.) 370		COUNTRY BRITISH EAST AFRICA		PROVINCE TANGANYIKA		PLACE	
GEOGRAPHIC COORDINATES				MAP REFERENCE			
TITLE TYPICAL NATIVE HGT. INSIDE WALLS MUD PLASTERED.							
DATE OF PICTURE 1953				SOURCE OF PICTURE 25X1A			
CLASSIFICATION 0							
CAPTION Approved For Release 1999/09/09				REF ID: CIA-RDP78-05867A000100250028-2			

27/1

CIA PHOTO **Approved For Release 1999/09/09 : CIA-RDP78-05867A000100250028-2**

113688
G-233
AREA NAME NO. 370 COUNTRY British East Africa PROVINCE TANGANYIKA PLACE

GEOGRAPHIC COORDINATES MAP REFERENCE

TITLE Pagan Family of Bakwaya Tribe

25X1A

DATE OF PICTURE 1963 SOURCE OF PICTURE

CLASSIFICATION

CAPTION **Approved For Release 1999/09/09 : CIA-RDP78-05867A000100250028-2**

FORM NO. 10-53 SEP 1949

CAPTION REPORT

234

Approved For Release 1999/09/09 : CIA-RDP78-05867A000100250028-2			
CIA PHOTO NO. 113689	AREA NAME NO. 37D	COUNTRY BRITISH EAST AFRICA	PROVINCE TONGANYIKA
GEOGRAPHIC COORDINATES 01:30S 33:48E		PLACE MUSOMA (NR)	
TITLE 36 PASSENGER BUS CROSSING NYASAHUNGU DRIFT BETWEEN MUSOMA AND MAJITA, AT FLOOD LEVEL.			
25X1A			
DATE OF PICTURE 1953	SHOOT OF PICTURE [REDACTED]		
CLASSIFICATION C			
Approved For Release 1999/09/09 : CIA-RDP78-05867A000100250028-2			
FORM NO. 40-53 SEP 1948			
CAPTION REPORT			

93/2

Approved For Release 1999/09/09 : CIA-RDP78-05867A000100250028-2

CIA PHOTO NO.	113690	COUNTRY	BRITISH EAST AFRICA	PROVINCE	TANGANYIKA	PLACE	MUSOMA (NR)
AREA LAWS NO. 1	370	G-233		MAP REFERENCE		C-FILE	
GEOGRAPHIC COORDINATES		01:30 S 33:48 E					
TITLE CONCRETE DRIFT ACROSS MORI RIVER BETWEEN KOWAK AND MASONGA.							
25X1A							
DATE OF PICTURE		1951		SOURCE OF PICTURE			
CLASSIFICATION							
CAPTION		Approved For Release 1999/09/09 : CIA-RDP78-05867A000100250028-2					
FORM NO. 40-53		CAPTION REPORT					

App

1999/09/09 : CIA-RDP78-05867A000100250028-2

CIA PHOTO ACCESSION NO. 113691	LOT NO. G-233	STATE	MUSOMA (NE)
DATE 1370	COUNTRY BRITISH EAST AFRICA	PROVINCE TANZANIA	C-FILE
COORDINATES 01:30 S 33:48 E	MAP REFERENCE		DIRECTION E.
RESIDENTIAL DISTRICT, MARA Bay.			
25X1A			
[REDACTED]			
DATE OF PICTURE 1953	SOURCE OF PICTURE		REVIEWED BY
APPROVED FOR RELEASE 1999/09/09 : CIA-RDP78-05867A000100250028-2			CAPTION REPORT

CIA PHOTO Approved For Release 1999/09/09 : CIA-RDP78-05867A000100250028-2


113692

AREA (AMS NO.) 214 K COUNTRY IRAQ PROVINCE ERBIL PLACE

GEOGRAPHIC COORDINATES MAP REFERENCE

ROAD BETWEEN ERBIL AND RAYAT.
OLD ASPHALT SURFACE.

25X1A



DATE OF PICTURE Oct. 1953

CLASSIFICATION C

CAPTIONED Approved For Release 1999/09/09 : CIA-RDP78-05867A000100250028-2

CIA PHOTO Approved For Release 1999/09/09 : CIA-RDP78-05867A000100250028-2
113693 5-7-78 JAN 1978

AREA (ANS NO.) 214K COUNTRY IRAQ PROVINCE ERBIL PLACE

GEOGRAPHIC COORDINATES MAP REFERENCE

TITLE

ROAD BETWEEN ERBIL AND RAYAT.
OLD ASPHALT SURFACE.

25X1A

DATE OF PICTURE OCT. 1953
CLASSIFICATION C

CAPTIONED Approved For Release 1999/09/09 : CIA-RDP78-05867A000100250028-2

CIA PHOTO **Approved For Release 1999/09/09 : CIA-RDP78-05867A000100250028-2**
11369 G-188 JAN. 1954

AREA NAME NO. 1 **4K** COUNTRY **IRAQ** PROVINCE PLACE

GEOGRAPHIC COORDINATES MAP REFERENCE

TITLE

**LIMESTONE MOUNTAINS EAST OF KIRKUK -
MOSUL ROAD.**

25X1A

DATE OF PICTURE **OCT. 1953**

CLASSIFICATION **C**

CAPTIONED **Approved For Release 1999/09/09 : CIA-RDP78-05867A000100250028-2**

Approved For Release 1999/09/09 : CIA-RDP78-05867A000100250028-2

CIA PHOTO AREA 113695 5-148 28 JAN. 1953

AREA (AMS NO.) HILRAQ PROVINCE KIRKUK PLACE

GEOGRAPHIC COORDINATES MAP REFERENCE

TITLE

PAVED ROAD ACROSS RIVER NORTH OF KIRKUK.
FREQUENTLY WASHED OUT IN PERIODIC FLOODS.

25X1A

DATE OF PICTURE OCT. 1953

CLASSIFICATION C

CAPTIONED Approved For Release 1999/09/09 : CIA-RDP78-05867A000100250028-2

FORM NO. 40-53 SEP 1949

CAPTION REPORT

CIA PHOTO Approved For Release 1999/09/09 : CIA-RDP78-05867A000100250028-2

103696 G-184 JAN. 1953
AREA (AMS NO.) HK COUNTRY IRAQ PROVINCE PLACE

GEOGRAPHIC COORDINATES MAP REFERENCE

TITLE

GRAVEL BANK ALONG KIRKUK - MOSUL ROAD. REQUIRES BLASTING BEFORE IT CAN BE USED FOR ROAD REPAIR.

25X1A

DATE OF PICTURE Oct. 1953 [REDACTED]

6.32

CLASSIFICATION C

CAPTIONED Approved For Release 1999/09/09 : CIA-RDP78-05867A000100250028-2

CIA PHOTO Approved For Release 1999/09/09 : CIA-RDP78-05867A000100250028-2

113697 6-1953 JAN. 1953

AREA LAWS NO. 4K COUNTRY IRAQ PROVINCE PLACE

GEOGRAPHIC COORDINATES MAP REFERENCE

TITLE
RAILROAD BRIDGE USED BY VEHICLES
ABOUT HALFWAY BETWEEN BAGHDAD AND
KIRKUK.

25X1A

DATE OF PICTURE Oct. 1953

CLASSIFICATION

CAPTIONED Approved For Release 1999/09/09 : CIA-RDP78-05867A000100250028-2

CIA PHOTO Approved For Release 1999/09/09 : CIA-RDP78-05867A000100250028-2

113698

G-198

JAN. 1953

AREA (AMS NO.) HK COUNTRY Iraq PROVINCE PLACE

GEOGRAPHIC COORDINATES MAP REFERENCE

TITLE

ROAD BETWEEN BAGHDAD AND KIRKUK.

25X1A

DATE OF PICTURE Oct. 1953 [REDACTED]

CLASSIFICATION C

CAPTIONED Approved For Release 1999/09/09 : CIA-RDP78-05867A000100250028-2

CIA PHOTO Approved For Release 1999/09/09 : CIA-RDP78-05867A000100250028-2

AREA (AMS NO.) 113699 COUNTRY Iraq PROVINCE PLACE

GEOGRAPHIC COORDINATES MAP REFERENCE

TITLE

BAGHDAD - KIRKUK ROAD. COFFEE SHOP AND BUS STOP.

DATE OF PICTURE Oct. 1953 25X1A

CLASSIFICATION

CAPTIONED BY Approved For Release 1999/09/09 : CIA-RDP78-05867A000100250028-2

FORM NO. 40-53 CAPTION REPORT

CIA PHOTO Approved For Release 1999/09/09 : CIA-RDP78-05867A000100250028-2

113700

6-198

JAN 1953

AREA (AMS NO.)	COUNTRY	PROVINCE	PLACE
44	IRAQ		

GEOGRAPHIC COORDINATES	MAP REFERENCE

TITLE


TYPICAL TERRAIN ALONG BAGHDAD-KIRKUK ROAD.

25X1A

DATE OF PICTURE	
OCT. 1953	
CLASSIFICATION	

CAPTIONED Approved For Release 1999/09/09 : CIA-RDP78-05867A000100250028-2

CIA (PHOTO ACCESSION NO.)		LOT NO.	
Approved For Release 1999/09/09 : CIA-RDP78-05867A000100250028-2		25 JAN. 1953	
AREA (ANS NO.)	COUNTRY	PROVINCE	PLACE
4K	Iraq		
GEOGRAPHIC COORDINATES		MAP REFERENCE	
TITLE			
Sun-baked mud along Baghdad-Kirkuk Road.			
25X1A			
DATE OF PICTURE	[REDACTED]		
Oct. 1953			
CLASSIFICATION	[REDACTED]		
C			
CAPTIONED BY		APPROVED FOR RELEASE	
Approved For Release 1999/09/09 : CIA-RDP78-05867A000100250028-2			
FORM NO.	SEP 1948 60-53		
CAPTION REPORT			

CIA PHOTO ACCESSION NO. 1		DOI NO.	
Approved For Release 1999/09/09 : CIA-RDP78-05867A000100250028-2			
AREA (AMS NO.)	COUNTRY	PROVINCE	PLACE
4K	IRAQ		
GEOGRAPHIC COORDINATES		MAP REFERENCE	
TITLE			
BAGHDAD-KIRKUK ROAD. UNPAVED SECTION.			
25X1A			
DATE OF PICTURE			
	OCT. 1953		
CLASSIFICATION	C		
CAPTIONED BY		REVISED BY	
Approved For Release 1999/09/09 : CIA-RDP78-05867A000100250028-2			
FORM NO.	SEP 1949 40-53		

CAPTION REPORT

CIA PHOTO **Approved For Release 1999/09/09 : CIA-RDP78-05867A000100250028-2**

AREA (AMS NO.) **1144** COUNTRY **IRAQ** PROVINCE **Mosul** PLACE **AQRA (NR)**

GEOGRAPHIC COORDINATES **36 45 N 43 54 E** MAP REFERENCE **N/S**

TITLE

ZINTA GORGE. CONSTRUCTION ROAD TO DAM.

25X1A

DATE OF PICTURE **OCT. 1953**

CLASSIFICATION **C**

CAPTIONED **Approved For Release 1999/09/09 : CIA-RDP78-05867A000100250028-2**

FORM NO. 60-53 SEP 1948

CAPTION REPORT

CIA PHOTO ACCESSION NO. 119704 Approved For Release 1999/09/09 : CIA-RDP78-05867A000100250028-2

AREA (AMS NO.) 114K COUNTRY IRAQ PROVINCE Mosul PLACE Aqra (NR)

GEOGRAPHIC COORDINATES 36 45 N 43 54 E MAP REFERENCE N/S

TITLE

ZINTA GORGE. CONSTRUCTION ROAD TO DAM.

25X1A

DATE OF PICTURE Oct. 1953

CLASSIFICATION C

CAPTIONED BY Approved For Release 1999/09/09 : CIA-RDP78-05867A000100250028-2

FORM NO. 80-53 SEP 1948

CIA PHOTO ACCESSION NO. **113705** Approved For Release 1999/09/09 : CIA-RDP78-05867A000100250028-2

AREA (AMS NO.) **114 K** COUNTRY **IRAQ** PROVINCE **MUSUL** PLACE **ARA (NR)**

GEOGRAPHIC COORDINATES **36 45 N 45 54 E** MAP REFERENCE **N/S**

TITLE

ZINTA GORGE. CONSTRUCTION ROAD TO DAM.

25X1A


DATE OF PICTURE **OCT. 1953**

CLASSIFICATION **C**

CAPTIONED BY **Approved For Release 1999/09/09 : CIA-RDP78-05867A000100250028-2**

FORM NO. 60-53 SEP 1948

CAPTION REPORT

CIA (PHOTO ACCESSION NO.)		LOT NO.	
Approved For Release 1999/09/09 : CIA-RDP78-05867A000100250028-2			
AREA (AMS NO.)	COUNTRY	PROVINCE	PLACE
1144	IRAQ	MOSUL	AQRA (NR)
GEOGRAPHIC COORDINATES		MAP REFERENCE	
36 45 N 43 54 E		NIS	
TITLE			
ZINTA GORGE. CONSTRUCTION ROAD TO JAM.			
25X1A			
DATE OF PICTURE			
OCT. 1953			
CLASSIFICATION			
C			
CAPTIONED BY		SERIALIZED BY	
Approved For Release 1999/09/09 : CIA-RDP78-05867A000100250028-2			
FORM NO. 60-53 SEP 1948			

Approved For Release 1999/09/09 : CIA-RDP78-05867A000100250028-2

CIA PHOTO ACCESSION NO. 101 NO. 1144 1144

AREA (AMS NO.) 1144 COUNTRY IRAQ PROVINCE Musul PLACE AQRA (NR)

GEOGRAPHIC COORDINATES 36 45 N 43 54 E MAP REFERENCE N/S

TITLE

ZINTA GORGE. CONSTRUCTION ROAD TO DAM.

25X1A

DATE OF PICTURE OCT. 1953

CLASSIFICATION C

CAPTIONED BY Approved For Release 1999/09/09 : CIA-RDP78-05867A000100250028-2

FORM NO. 40-53 SEP 1948

CAPTION REPORT

CIA PHOTO *Approved For Release 1999/09/09 : CIA-RDP78-05867A000100250028-2*

AREA (ANS NO.) *614K* COUNTRY *IRAQ* PROVINCE *DULAIM* PLACE

GEOGRAPHIC COORDINATES MAP REFERENCE

TITLE

AL NAABANIYA IRRIGATION AND FLOOD CONTROL PROJECT. CONTROL WORKS AT OUTLET CANAL.

25X1A

DATE OF PICTURE *OCT. 195*

CLASSIFICATION *C*

CAPTIONED BY *Approved For Release 1999/09/09 : CIA-RDP78-05867A000100250028-2* VERIFIED BY

Approved For Release 1999/09/09 : CIA-RDP78-05867A000100250028-2

AREA (AMS NO.) *614K* COUNTRY *IRAQ* PROVINCE *DULAIM* PLACE

GEOGRAPHIC COORDINATES MAP REFERENCE


TITLE

AL HABBANIYA IRRIGATION AND FLOOD CONTROL PROJECT. OUTLET CANAL.

25X1A

DATE OF PICTURE *Oct. 1953*
CLASSIFICATION *C*

APPROVED BY *[Signature]* Approved For Release 1999/09/09 : CIA-RDP78-05867A000100250028-2

CIA (PHOTO ACCESSION NO.)		DOT NO.	
Approved For Release 1999/09/09 : CIA-RDP78-05867A000100250028-2			
AREA (AMS NO.)	COUNTRY	PROVINCE	PLACE
6144	IRAQ	DUBAIB	
GEOGRAPHIC COORDINATES		MAP REFERENCE	
TITLE			
AL HABBANIYA IRRIGATION AND FLOOD CONTROL PROJECT. CONTROL WORKS AT OUTLET CANAL.			
25X1A			
DATE OF PICTURE			
	Oct. 1953		
CLASSIFICATION	C		
CAPTIONED BY		VERIFIED BY	
Approved For Release 1999/09/09 : CIA-RDP78-05867A000100250028-2			
FORM NO. 40-53 SEP 1948	CAPTION REPORT		

CIA PHOTO Approved For Release 1999/09/09 : CIA-RDP78-05867A000100250028-2

AREA (AMS NO.) 6444 COUNTRY IRAQ PROVINCE DUBAIB PLACE

GEOGRAPHIC COORDINATES MAP REFERENCE

TITLE

AL HABBANIYA IRRIGATION AND FLOOD CONTROL PROJECT. OUTLET CANAL.

25X1A

DATE OF PICTURE OCT. 1953

CLASSIFICATION

CAPTIONED Approved For Release 1999/09/09 : CIA-RDP78-05867A000100250028-2

Approved For Release 1999/09/09 : CIA-RDP78-05867A000100250028-2

CIA PHOTO ACCESSION NO. *61411* *29 JAN. 1954*

AREA IAMS NO. 1 *61411* COUNTRY *IRAQ* PROVINCE *DULAIM* PLACE *AL HABBANIYA*

GEOGRAPHIC COORDINATES *33 15 N 43 30 E* MAP REFERENCE *C FILE*

TITLE

EAST SHORE OF LAKE

25X1A

DATE OF PICTURE *OCT. 1953*

CLASSIFICATION *C*

CAPTIONED BY *997* Approved For Release 1999/09/09 : CIA-RDP78-05867A000100250028-2

FORM NO. 1 SEP CAPTION REPORT

CIA (PHOTO) ACCESSION NUMBER: 113713
Approved For Release 1999/09/09 : CIA-RDP78-05867A000100250028-2
8-198 29 JAN. 1953

AREA (AMS NO.): 6144 COUNTRY: IRAQ PROVINCE: DULAIM PLACE: HABBANIYA

GEOGRAPHIC COORDINATES: 33 23 N 43 34 E MAP REFERENCE: NIS

TITLE:

ROAD PAST ENTRANCE TO ROYAL AIR FORCE BASE.

25X1A

DATE OF PICTURE: OCT. 1953
CLASSIFICATION: C

CAPTIONED BY: Approved For Release 1999/09/09 : CIA-RDP78-05867A000100250028-2

CIA PHOTO APPROVED FOR RELEASE 1999/09/09: CIA-RDP78-05867A000100250028-2

AREA (AMS NO.) 614K COUNTRY IRAQ PROVINCE DULAIM PLACE AL FALLUJA

GEOGRAPHIC COORDINATES 33 20 N 43 44 E NIS

TITLE

BRIDGE OVER EUPHRATES RIVER.

25X1A

DATE OF PICTURE OCT. 1953

CLASSIFICATION C

CAPTIONED BY APPROVED FOR RELEASE 1999/09/09: CIA-RDP78-05867A000100250028-2

FORM NO SEP CAPTION REPORT

CIA (PHOTO) Approved For Release 1999/09/09 : CIA-RDP78-05867A000100250028-2

117715 6-198 JAN. 1954
AREA FAMS NO. 614K COUNTRY IRAQ PROVINCE DULAIM PLACE

GEOGRAPHIC COORDINATES MAP REFERENCE

TITLE

ROAD EAST OF RAMADI.

25X1A

DATE OF PICTURE OCT. 1953

CLASSIFICATION C

CAPTIONED Approved For Release 1999/09/09 : CIA-RDP78-05867A000100250028-2