

CIA (PHOTO ACCESSION NO.)		LOT NO.	
Approved For Release 1999/09/09 : CIA-RDP78-05867A000100250025-5		157	
AREA (AMS NO.)	COUNTRY	DISTRICT	PLAC
328 E	VENEZUELA	FEDERAL	LA GUAIRA
GEOGRAPHIC COORDINATES		MAP REFERENCE	
10° 36' N 66° 56' W		C file.	
TITLE			
PART. PORTION OF HD CHART 1349, ANNOTATED.			
SEE CIA 113306 THROUGH 113311			
DATE OF PICTURE		SOURCE OF	
		[REDACTED]	
CLASSIFICATION			
[REDACTED]			
CAPTIONED BY			
Approved For Release 1999/09/09 : CIA-RDP78-05867A000100250025-5			
FORM NO. 60-55 SEP 1948			
CAPTION REPORT			

Approved For Release 1999/09/09 : CIA-RDP78-05867A000100250025-5

CIA PHOTO ACCESSION NO. 1		LOG NO.	
AREA (AMS NO.)		COUNTRY	PROVINCE
GEOGRAPHIC COORDINATES		MAP REFERENCE	
TITLE			
MACHINE USED IN INDUSTRIAL CARPENTRY.			
DRAWING OF			
25X1A			
DATE OF PICTURE	SOURCE OF PICTURE		
CLASSIFICATION			
CAPTIONED BY			
FORM NO. 40-53		APPROVED FOR RELEASE 1999/09/09 : CIA-RDP78-05867A000100250025-5	

CIA PHOTO ACCESSION NO. 113314 Approved For Release 1999/09/09 : CIA-RDP78-05867A000100250025-5 1183			
AREA (AMS NO.)	COUNTRY	PROVINCE	PLACE
N	USSR		
GEOGRAPHIC COORDINATES		MAP REFERENCE	
TITLE			
MACHINE USED IN INDUSTRIAL			
CARPENTRY.			
DRAWING OF			
25X1A			
DATE OF PICTURE	SOURCE OF PICTURE		
	[REDACTED]		
CLASSIFICATION			
S			
CAPTIONED BY Approved For Release 1999/09/09 : CIA-RDP78-05867A000100250025-5			
FORM NO. 60-68 SEP 1948			
CAPTION REPORT			

Approved For Release 1999/09/09 : CIA-RDP78-05867A000100250025-5

CIA (PHOTO ACCESSION NO.)		101		132	
AREA (AMS NO.)	COUNTRY	PROVINCE	PLACE		
N	USSR				
GEOGRAPHIC COORDINATES			MAP REFERENCE		
TITLE					
MOTION PICTURE CAMERA AND					
SOUND RECORDER.					
DRAWING OF					
25X1A					
DATE OF PICTURE	SOURCE OF PICTURE				
	[REDACTED]				
CLASSIFICATION					
S					
CAPTIONED BY					
Approved For Release 1999/09/09 : CIA-RDP78-05867A000100250025-5					
FORM NO. 60-83 SEP 1948					
CAPTION REPORT					

CIA Approved For Release 1999/09/09 : CIA-RDP78-05867A000100250025-5 113316			
AREA (AMS NO.) N	COUNTRY USSR	PROVINCE D-1103	PLACE
GEOGRAPHIC COORDINATES		MAP REFERENCE	
TITLE TEXTILE TEXTILE LOOM, MODEL "26A5-P". DRAWING OF			
25X1A			
DATE OF PICTURE	SOURCE		
CLASSIFICATION			
CIA Approved For Release 1999/09/09 : CIA-RDP78-05867A000100250025-5 S			
FORM NO. 60-53 SEP 1948			
CAPTION REPORT			

CIA (PHOTO ACCESSION NO.)
Approved For Release 1999/09/09 : CIA-RDP78-05867A000100250025-5

AREA (AMS NO.) N COUNTRY USSR PROVINCE _____ PLACE _____

GEOGRAPHIC COORDINATES _____ MAP REFERENCE _____

TITLE COTTON SPINNING MACHINE,
MODEL "BR-76-P".

DRAWING OF

25X1A

DATE OF PICTURE _____
CLASSIFICATION _____
CAPTIONED BY Approved
FORM NO. 1
SEP 1948 62-53

00250025-5

71

CIA PHOTO ACCESSION NO. 1 113318		LOF NO. 1103		Approved For Release 1999/09/09 : CIA-RDP78-05867A000100250025-5	
AREA (AWO) NO. 1 N	COUNTRY USSR	PROVINCE	PLACE		
GEOGRAPHIC COORDINATES			MAP REFERENCE		
TITLE ✓ AMER MERCURIAL THERMOGRAPH. ✓ DRAWING OF					
25X1A					
DATE OF PICTURE		SOURCE OF			
CLASSIFICATION S					
CAPTIONED BY		Approved For Release 1999/09/09 : CIA-RDP78-05867A000100250025-5			
FORM NO. 80-83 SEP 1948		CAPTION REPORT			

CIA PHOTO ACCESSION NO. 1
Approved For Release 1999/09/09 : CIA-RDP78-05867A000100250025-5

AREA (AMS NO.) *N* COUNTRY *USSR* PROVINCE PLACE *C*

GEOGRAPHIC COORDINATES MAP REFERENCE

TITLE
*✓ AMMONIA COMPRESSOR.
DRAWING OF*

25X1A

DATE OF PICTURE SOURCE OF PICTURE

CLASSIFICATION *S*
CAPTIONED BY
Approved For Release 1999/09/09 : CIA-RDP78-05867A000100250025-5

FORM NO. 60-53
SEP 1948

CAPTION REPORT

724

CIA PHOTO ACCESSION NO. 1
Approved For Release 1999/09/09 : CIA-RDP78-05867A000100250025-5

AREA (AMS NO.) N COUNTRY USSR PROVINCE PLACE

GEOGRAPHIC COORDINATES MAP REFERENCE

TITLE
TYPESETTING MACHINE.

"LINOTIP" ← DRAWING OF

25X1A

DATE OF PICTURE SOURCE OF

CLASSIFICATION S

CAPTIONED BY
Approved For Release 1999/09/09 : CIA-RDP78-05867A000100250025-5

FORM NO. 80-88
SEP 1948

CAPTION REPORT

5-14

CIA (PHOTO ACCESSION NO.)		LOI NO.		APPROVED FOR RELEASE 1999/09/09 : CIA-RDP78-05867A000100250025-5	
AREA (AMS NO.)	COUNTRY	PROVINCE	PLACE		
N	USSR				
GEOGRAPHIC COORDINATES			MAP REFERENCE		
TITLE					
↓ "UNION" SEWING MACHINE					
↓ DRAWING OF					
25X1A					
DATE OF PICTURE		SOURCE OF PICTURE			
		[REDACTED]			
CLASSIFICATION					
CAPTIONED BY		APPROVED FOR RELEASE 1999/09/09 : CIA-RDP78-05867A000100250025-5			
FORM NO.					
SEP 1948 80-83					

7

CIA PHOTO ACCESSION NO. 1 **Approved For Release 1999/09/09 : CIA-RDP78-05867A000100250025-5** LOT NO. 3325

AREA : RMS NO. 1 **N** COUNTRY **USSR** PROVINCE PLACE

GEOGRAPHIC COORDINATES MAP REFERENCE

TITLE **TURBOGENERATOR.**

DRAWING OF

25X1A

DATE OF PICTURE

CLASSIFICATION

CAPTIONED BY **Approved** 50025-5

FORM NO. SEP 1948 60-83

CAPTION REPORT

CIA PHOTO ACCESS NO. 113323 Approved For Release 1999/09/09 : CIA-RDP78-05867A000100250025-5

AREA (AMS NO. 1) *N* COUNTRY *USSR* PROVINCE PLACE

GEOGRAPHIC COORDINATES MAP REFERENCE

TITLE *MACHINE USED IN PRINTING INDUSTRY*

DRAWING OF

25X1A

DATE OF PICTURE

CLASSIFICATION

CAPTIONED BY *Approv* 0100250025-5

Approved For Release 1999/09/09 : CIA-RDP78-05867A000100250025-5

113324 3-7703

AREA (AMS NO.) N COUNTRY USSR PROVINCE PLACE

GEOGRAPHIC COORDINATES MAP REFERENCE

TITLE POLYGRAPHIC PRINTING PRESS,

MODEL "TT-1"

DRAWING OF

25X1A

DATE OF PHOTOGRAPH

CLASSIFICATION

CAPTIONED APPROVED 0250025-5

CIA PHOTO ACCESSION NO. 1 15329		LOT NO. 3	DATE 09/09/99	APPROVED FOR RELEASE 1999/09/09 : CIA-RDP78-05867A000100250025-5
AREA (AMS NO.)	COUNTRY	PROVINCE	PLACE	
111L	CHINA	SIKANG		
GEOGRAPHIC COORDINATES		MAP REFERENCE		
TITLE				
VIRGIN FOREST IN REGION OF				
HSI-CH'ANG, YING-CHING, AND SHIH-				
MIEN DISTRICTS.				
25X1A				
DATE OF PICTURE	SOURCE		[REDACTED]	
Dec. 1953				
CLASSIFICATION				
Conf.				
CAPTIONED BY			VERIFIED BY	
Approved For Release 1999/09/09 : CIA-RDP78-05867A000100250025-5				
FORM NO. 80-83 SEP 1948		CAPTION REPORT		

CIA PHOTO ACCESSION NO. 11326		LOT NO.	DATE
Approved For Release 1999/09/09 : CIA-RDP78-05867A000100250025-5			
AREA TAMS NO. 1112	COUNTRY CHINA	PROVINCE SIKANG	PLACE
GEOGRAPHIC COORDINATES		MAP REFERENCE	
TITLE FOREST SURVEY TEAM OF THE BUREAU OF AGRICULTURE, FORESTRY, AND WATER CONSERVANCY UNDER THE SOUTHWEST ADMINISTRATIVE COMMISSION. PROJECT HAS STARTED IN HSI-CH'ANG, YING-CHING, AND SHIH-MIEN DISTRICTS.			
DATE OF PICTURE March - Dec 1955	SOURCE OF PICTURE		
CLASSIFICATION Conf	[REDACTED]		
CAPTIONED BY		VERIFIED BY	
Approved For Release 1999/09/09 : CIA-RDP78-05867A000100250025-5			
FORM NO. SEP 1948 40-83	CAPTION REPORT		

CIA PHOTO ACCESSION NO. 1 113327		LOT NO. 213A	DATE 1953	Approved For Release 1999/09/09 ; CIA-RDP78-05867A000100250025-5	
AREA (AMS NO.) 431L	COUNTRY CHINA	PROVINCE SIKANG	PLACE		
GEOGRAPHIC COORDINATES		MAP REFERENCE			
TITLE FOREST SURVEY TEAM OF THE BUREAU OF AGRICULTURE, FORESTRY AND WATER CONSERVANCY UNDER THE SOUTHWEST ADMINISTRATIVE COMMISSION. THE PROJECT HAS STARTED IN HSI-CH'ANG, YING-CHING AND SHIH-CH'ANG DISTRICTS.					
DATE OF PICTURE March - Dec. 1953		SOURCE OF PICTURE [REDACTED]			
CLASSIFICATION Conf.					
CAPTIONED BY [REDACTED]			VERIFIED BY [REDACTED]		
Approved For Release 1999/09/09 ; CIA-RDP78-05867A000100250025-5					
FORM NO. 60-83 SEP 1948		CAPTION REPORT			

CIA PHOTO ACCESSION NO. 10020		LOT NO. 8215A	DATE 1954
Approved For Release 1999/09/09 : CIA-RDP78-05867A000100250025-5			
AREA (AMS NO.) 431L	COUNTRY CHINA	PROVINCE KANSU	PLACE TA-CHIAL-KOU TACHIKOU (PRONANKOU)
GEOGRAPHIC COORDINATES 32 32.06N 102.45E		MAP REFERENCE TA-CHIAL-KOU Map Branch	
TITLE LAN-CHOU - SINKIANG RAILWAY, (NORTHWEST OF YUNG-TENG) LAN-CHOU - TACHIKOU SECTOR COMPLETED Nov, 1953. SHIPMENT OF FOODSTUFFS AT STATION.			
25X1A			
DATE OF PICTURE Jan 1954	SOURCE		
CLASSIFICATION Conf			
CAPTIONED BY		VERIFIED BY	
Approved For Release 1999/09/09 : CIA-RDP78-05867A000100250025-5			
FORM NO. 60-88 SEP 1948	CAPTION REPORT		

CIA PHOTO ACCESSION NO. 11332		LOT NO. 213A	DATE 1954
Approved For Release 1999/09/09 : CIA-RDP78-05867A000100250025-5			
AREA (AMS NO.) 431L	COUNTRY CHINA	PROVINCE KANSU	PLACE TA-CH'AI-KOU
GEOGRAPHIC COORDINATES 38.06N 102.55E		MAP REFERENCE	
TITLE LAN-CHOU - SINKIANG RAILWAY CONSTRUCTION. LAN-CHOU - TACHIKOU (NORTHWEST OF YUNG-TENG) SECTOR COMPLETED NOV., 1953.			
UNLOADING OF CONCRETE PIPING AT STATION FOR TRANSPORT TO WU CHIAO LING CONSTRUCTION SITE.			
DATE OF PICTURE Jan. 1954	SOURCE		
CLASSIFICATION Conf	25X1A		
CAPTIONED BY		VERIFIED BY	
Approved For Release 1999/09/09 : CIA-RDP78-05867A000100250025-5			
FORM NO. 60-53 SEP 1948	CAPTION REPORT		

Approved For Release 1999/09/09 : CIA-RDP78-05867A000100250025-5

CIA PHOTO ACCESSION NO. 119334	LOT NO. 8215A	DATE 27 Jan 54
AREA (AMS NO.) 431L	COUNTRY CHINA	PROVINCE KANSU
GEOGRAPHIC COORDINATES APP. 37.15N 102.40E		PLACE WU CHIAO-LING
TITLE LAN-CHOU - SINKIANG RAILWAY UNDER CONSTRUCTION. EAST END OF TUNNEL No. 1.		MAP REFERENCE NAT'L GEOG., "THE FAR EAST," 1952 (MTS)
25X1A		
DATE OF PICTURE Jan. 1954	SOURCE	
CLASSIFICATION Conf.		
CAPTIONED BY Approved For Release 1999/09/09 : CIA-RDP78-05867A000100250025-5		
FORM NO. 60-53 SEP 1946	CAPTION REPORT	

CIA PHOTO ACCESSION NO. 11031		LOT NO. 2137A	DATE 1954
Approved For Release 1999/09/09 : CIA-RDP78-05867A000100250025-5			
AREA (AMS NO.) 431L	COUNTRY CHINA	PROVINCE KANSU	PLACE WU CHIAO-LING
GEOGRAPHIC COORDINATES APP. 37.5°N 102.40°E		MAP REFERENCE NAT'L. GEOG. "THE FAR EAST", 1952 (MTS)	
TITLE LAN-CHOU - SINKIANG RAILWAY. CONSTRUCTION SITE.			
25X1A			
DATE OF PICTURE Jan. 1954	SOURCE [REDACTED]		
CLASSIFICATION Conf	[REDACTED]		
CAPTIONED BY		VERIFIED BY	
Approved For Release 1999/09/09 : CIA-RDP78-05867A000100250025-5			
FORM NO. SEP 1948 40-53		CAPTION REPORT	


CIA (PHOTO ACCESSION NO.)		LOT NO.		DATE	
Approved For Release 1999/09/09 : CIA-RDP78-05867A000100250025-5		1954		24 Jan 54	
AREA (AMS NO.)	COUNTRY	PROVINCE	PLACE		
981L	CHINA	KWANGTUNG	CANTON		
GEOGRAPHIC COORDINATES			MAP REFERENCE		
23.07N 113.15E			C		
TITLE					
CHUNGSHAN MEMORIAL HALL, SEATING CAPACITY OVER 5500.					
25X1A					
DATE OF PICTURE		SOURCE			
Jan. 1954		[REDACTED]			
CLASSIFICATION					
Conf					
CAPTIONED BY			VERIFIED BY		
Approved For Release 1999/09/09 : CIA-RDP78-05867A000100250025-5			[REDACTED]		
FORM NO. 40-53 SEP 1948					
CAPTION REPORT					


CIA PHOTO ACCESSION NO. 11353		LOT NO. 821577	DATE 27 Jan 57
Approved For Release 1999/09/09 ; CIA-RDP78-05867A000100250025-5			
AREA (AMS NO.) 9812	COUNTRY CHINA	PROVINCE KWANGTUNG	PLACE CANTON
GEOGRAPHIC COORDINATES 23.07N 113.15E		MAP REFERENCE C	
TITLE YUT-SAU-SHAN CULTURAL CLUB.			
25X1A			
DATE OF PICTURE Jan 1954	SOL [REDACTED]		
CLASSIFICATION Conf			
CAPTIONED BY Approved For Release 1999/09/09 ; CIA-RDP78-05867A000100250025-5		VERIFIED BY	
FORM NO. SEP 1946 60-93			
CAPTION REPORT			

CIA PHOTO ACCESSION NO. 113334		LOT NO. 091092	DATE 09/09/92	APPROVED FOR RELEASE 1999/09/09 : CIA-RDP78-05867A000100250025-5
AREA (AMS NO.) 981L	COUNTRY CHINA	PROVINCE KWANGTUNG	PLACE CANTON	
GEOGRAPHIC COORDINATES 23.07N 113.15E		MAP REFERENCE C		
THE CHEN-HAI-LAU AT YUT-SAU-SHAN				
BUILT IN 1380. NOW THE PEOPLE'S				
MUSEUM OF CANTON.				
25X1A				
DATE OF PICTURE Jan. 1954	SOURCE [REDACTED]			
CLASSIFICATION Conf				
CAPTIONED BY		VERIFIED BY		
APPROVED FOR RELEASE 1999/09/09 : CIA-RDP78-05867A000100250025-5				
FORM NO. 60-53 SEP 1948	CAPTION REPORT			

CIA Approved For Release 1999/09/09 : CIA-RDP78-05867A000100250025-5		113335	6-21377	DATE
AREA (AWS NO.)	COUNTRY	PROVINCE	PLACE	
7814	CHINA	KWANGTUNG	CANTON	
GEOGRAPHIC COORDINATES		MAP REFERENCE		
23.07N 113.15E		C		
TITLE				
YU-SAU-SHAN SECTION, NORTHERN				
PART OF CITY.				
25X1A				
DATE OF PICTURE		SOURCE		
Jan. 1954		[REDACTED]		
CLASSIFICATION				
Conf				
CAPTIONED BY		VERIFIED BY		
Approved For Release 1999/09/09 : CIA-RDP78-05867A000100250025-5		Approved For Release 1999/09/09 : CIA-RDP78-05867A000100250025-5		
FORM NO. 80-33 SEP 1948		CAPTION REPORT		

CIA PHOTO ACCESSION NO. 113336		LOT NO. 25X1A		DATE 10/25/54	
Approved For Release 1999/09/09 ; CIA-RDP78-05867A000100250025-5					
AREA (AMS NO.)	COUNTRY	PROVINCE	CITY		
981L	CHINA	KWANGTUNG	CANTON		
GEOGRAPHIC COORDINATES			MAP REFERENCE		
23.07N 113.15E			C		
TITLE					
CHANG T, PEARL RIVER FRONT.					
25X1A					
DATE OF PICTURE					
Jan. 1954					
CLASSIFICATION					
Conf.					
CAPTIONED BY			VERIFIED BY		
Approved For Release 1999/09/09 ; CIA-RDP78-05867A000100250025-5					
FORM NO. 60-53		CAPTION REPORT			
SEP 1948					


CIA Approved For Release 1999/09/09 : CIA-RDP78-05867A000100250025-5 113337		DATE 22 JAN 1954	78 22
AREA (AMS NO.) 9814	COUNTRY CHINA	PROVINCE KWANGTUNG	PLACE CANTON
GEOGRAPHIC COORDINATES 23.07N 113.15E		MAP REFERENCE C	
TITLE			
DATE OF PICTURE Jan. 1954		SOURCE 	
CLASSIFICATION Conf.			
CAPTIONED BY Approved For Release 1999/09/09 : CIA-RDP78-05867A000100250025-5		VERIFIED BY	
FORM NO. 40-53 SEP 1948			
CAPTION REPORT			

Approved For Release 1999/09/09 : CIA-RDP78-05867A000100250025-5 113338		DATE 2-21-54	
AREA (AMS NO.) 981L	COUNTRY CHINA	PROVINCE KWANGTUNG	PLACE CHUNG-SHAN #SIEN
GEOGRAPHIC COORDINATES 22.22 N 113.35 E		MAP REFERENCE N IS	
TITLE THRESHING AND DRYING RICE AFTER HARVEST.			
25X1A			
DATE OF PICTURE Jan. 1954	SOURCE 		
CLASSIFICATION Conf.		VERIFIED BY	
Approved For Release 1999/09/09 : CIA-RDP78-05867A000100250025-5 385		Approved For Release 1999/09/09 : CIA-RDP78-05867A000100250025-5	
FORM NO. 60-53 SEP 1948			
CAPTION REPORT			

Approved For Release 1999/09/09 : CIA-RDP78-05867A000100250025-5		DATE	100250025-5
AREA LAWS NO. 1	COUNTRY	PROVINCE	PLACE
113339	USSR / EUROPEAN RSFSR	MURMANSK	OBLAST
GEOGRAPHIC COORDINATES		MAP REFERENCE	
41			
TITLE			
SEE CIA 113349 THRU 113670 FOR PHOTOS			
INDEXED ON THIS [PLOT CHART] AND PLOT CHART			
"CIA 113340"			
25X1A			
DATE OF PICTURE	SOURCE OF PICTURE		
AUGUST, 1952	[REDACTED]		
CLASSIFICATION			
SECRET / CONTROL - U.S. OFFICIALS ONLY			
CAPTIONED BY		VERIFIED BY	
Approved For Release 1999/09/09 : CIA-RDP78-05867A000100250025-5			
FORM NO. 60-53 SEP 1948	CAPTION REPORT		

Approved For Release 1999/09/09 : CIA-RDP78-05867A000400250025-5

CIA (PHOTO) INDEX NO.		DATE	
113340		1954	
AREA (AMS NO.)	COUNTRY	PROVINCE	PLACE
17N	USSR	N. EUROPEAN RSFSR	MURMANSK OBLAST
GEOGRAPHIC COORDINATES		MAP REFERENCE	
TITLE			
SEE CIA 113341 THRU 113670 FOR PHOTOS			
INDEXED ON THIS [PLOT CHART] AND PLOT CHART			
"CIA 113339"			
25X1A			
DATE OF PICTURE		SOURCE OF PICTURE	
August, 1952		[REDACTED]	
CLASSIFICATION			
SECRET/CONTROL - U.S. OFFICIALS ONLY			
Approved For Release 1999/09/09 : CIA-RDP78-05867A000400250025-5		VERIFIED BY	
[REDACTED]		[REDACTED]	
FORM NO. 60-53 SEP 1948			
CAPTION REPORT			

Approved For Release 1999/09/09 : CIA-RDP78-05867A000100250025-5 113341		LOT NO.	DATE 26 JANUARY 1952
AREA (AMS NO.) 178	COUNTRY USSR	PROVINCE N. EUROPEAN RSFSR	PROVINCE MURMANSK OBLAST
GEOGRAPHIC COORDINATES		MAP REFERENCE	
TITLE Scenes <u>Norwegian</u> BORDER AREA. SEE PLOT CHART (CIA 113339) FOR EXACT			
LOCATION. SEE CIA 113340 THRU 113670 FOR RELATED VIEWS.			
DATE OF PICTURE RX AUGUST, 1952		SOURCE OF PICTURE 	
CLASSIFICATION SECRET/CONTROL - U.S. OFFICIALS ONLY			
Approved For Release 1999/09/09 : CIA-RDP78-05867A000100250025-5		VERIFIED BY	
CAPTION REPORT			
FORM NO. 60-53 SEP 1948			

Approved For Release 1999/09/09 : CIA-RDP78-05867A000100250025-5

CIA PHOTO ACCESSION NO. 113342		DATE 26 JANUARY 1954	
AREA (AWS NO.) 17N	COUNTRY USSR	PROVINCE N. EUROPEAN RSFSR	MAP REFERENCE MURMANSK OBLAST
GEOGRAPHIC COORDINATES			
TITLE Norwegian			
LOCATION. FINNISH BORDER AREA. SEE PLOT CHART (CIA 113339) FOR EXACT LOCATION. SEE X CIA 113240 THRU 113670 FOR RELATED VIEWS.			
DATE OF PICTURE AUGUST, 1952		SOURCE OF PICTURE 25X1A	
CLASSIFICATION SECRET/CONTROL		U.S. OFFICIALS ONLY	
CAPTIONED BY MM		VERIFIED BY	
FORM NO. 60-53			

Approved For Release 1999/09/09 : CIA-RDP78-05867A000100250025-5

CAPTION REPORT

Approved For Release 1999/09/09 : CIA-RDP78-05867A000100250025-5

CIA PHOTO ACCESSION NO. 113343		DATE 26 JANUARY 1954	
AREA (AMS NO.) 17N	COUNTRY USSR	PROVINCE N. EUROPEAN RSFSR	MAP REFERENCE MURMANSK OBLAST.
GEOGRAPHIC COORDINATES			
TITLE Норвегия			
LOCATION. SEE CIA 113340 THRU 113670 FOR RELATED VIEWS.			
DATE OF PICTURE QX AUGUST, 1952			
SOURCE OF PICTURE 25X1A			
CLASSIFICATION SECRET/CONTROL -U.S. OFFICIALS ONLY			
CAPTIONED BY MOM		VERIFIED BY	
FORM NO. 60-53			


Approved For Release 1999/09/09 : CIA-RDP78-05867A000100250025-5

CAPTION REPORT

Approved For Release 1999/09/09 : CIA-RDP78-05867A000100250025-5

CIA PHOTO NUMBER 113344		DATE 26 JANUARY 1951	
AREA (AMS NO.) 17N	COUNTRY USSR	PROVINCE MURMANSK OBLAST	
GEOGRAPHIC COORDINATES		MAP REFERENCE	
TITLE Norwegian FINNISH BORDER AREA. SEE PLOT CHART (CIA 113339) FOR EXACT			
LOCATION. SEE CIA 113340 THRU 113670 FOR RELATED VIEWS.			
DATE OF PICTURE Rx AUGUST, 1952		SOURCE OF PICTURE 25X1A	
CLASSIFICATION SECRET/CONTROL -U.S. OFFICIALS ONLY		VERIFIED BY	
APPROVED FOR RELEASE 1999/09/09 : CIA-RDP78-05867A000100250025-5		CAPTIONED BY MOM	
FORM NO. 60-53			

CAPTION REPORT

CIA APPROVED FOR RELEASE 1999/08/09 : CIA-RDP78-05867A000100250025-5 113345		LOT NO.	DATE 26 JANUARY 1954
AREA (AMS NO.) 17N	COUNTRY USSR	PROVINCE N. EUROPEAN RSFSR	PROVINCE MURMANSK OBLAST
GEOGRAPHIC COORDINATES		MAP REFERENCE	
TITLE FINNISH <i>Norwegian</i> BORDER AREA. SEE PLOT CHART (CIA 113339) FOR EXACT LOCATION. SEE CIA 113340 THRU 113670 FOR RELATED VIEWS.			
25X1A			
DATE OF PICTURE QX AUGUST, 1952		SOURCE OF PICTURE 	
CLASSIFICATION SECRET/CONTROL - U.S. OFFICIALS ONLY			
CAPTIONED BY Approved For Release 1999/09/09 : CIA-RDP78-05867A000100250025-5		VERIFIED BY	
FORM NO. 60-55 SEP 1948			

CAPTION REPORT

Approved For Release 1999/09/09 : CIA-RDP78-05867A000100250025-5

AREA (ANS NO.) 17N		COUNTRY USSR	PROVINCE MURMANSK OBLAST	DATE 26 JANUARY 1951
GEOGRAPHIC COORDINATES		MAP REFERENCE		
TITLE Non-eyan				
LOCATION. SEE CIA 113340 THRU 113670 FOR RELATED VIEWS.				
DATE OF PICTURE Rx AUGUST, 1952				
SOURCE OF PICTURE 25X1A				
CLASSIFICATION SECRET/CONTROL - U.S. OFFICIALS ONLY				
Approved For Release 1999/09/09 : CIA-RDP78-05867A000100250025-5				
CAPTION REPORT				

CIA Approved For Release 1999/09/09 : CIA-RDP78-05867A000400250025-5		DATE
113347	1-1273	1952
AREA (AMS NO. 1)	COUNTRY	PROVINCE
17N USSR	N. EUROPEAN RSFSR	MIRYANSK OBLAST
GEOGRAPHIC COORDINATES		MAP REFERENCE
TITLE		
Norwegian FINNISH BORDER AREA. SEE PLOT CHART (CIA 113339) FOR EXACT LOCATION. SEE CIA 113340 THRU 113670 FOR RELATED VIEWS.		
25X1A		
DATE OF PICTURE	SOURCE OF PICTURE	
AUGUST, 1952	[REDACTED]	
CLASSIFICATION	SECRET/CONTROL - U.S. OFFICIALS ONLY	
CIA Approved For Release 1999/09/09 : CIA-RDP78-05867A000400250025-5	VERIFIED BY	
FORM NO. 60-53 SEP 1948	CAPTION REPORT	


Approved For Release 1999/09/09 : CIA-RDP78-05867A000100250025-5

CIA PHOTO ACCESSION NO. 113348		DATE 25 JANUARY 1952	
AREA IAMS NO. 1 17N USSR		COUNTRY N. EUROPEAN RSFSR	PROVINCE MURMANSK OBLAST
GEOGRAPHIC COORDINATES			
TITLE Norwegian			
LOCATION. SEE CIA <u>113340</u> THRU <u>113670</u> FOR RELATED VIEWS.			
DATE OF PICTURE AUGUST, 1952			
SOURCE OF PICTURE 25X1A			
CLASSIFICATION SECRET/CONTROL - U.S. OFFICIALS ONLY			
CAPTIONED BY NCM		VERIFIED BY	
FORM NO. 80-53			

Approved For Release 1999/09/09 : CIA-RDP78-05867A000100250025-5

CAPTION REPORT

Approved For Release 1999/09/09 : CIA-RDP78-05867A000400250025-5

CIA PHOTO ACCESSION NO.		DATE	
113349		E-1273	
AREA (AKS NO.)	COUNTRY	PROVINCE	PLAT
17N USSR	N. EUROPEAN RSFSR	MURMANSK OBLAST	
GEOGRAPHIC COORDINATES		MAP REFERENCE	
TITLE <u>Norwegian</u>			
BORDER AREA. SEE PLOT CHART (CIA 113339) FOR EXACT			
LOCATION. SEE CIA 113340 THRU 113670 FOR RELATED VIEWS.			
DATE OF PICTURE		SOURCE OF PICTURE	
August, 1952			
CLASSIFICATION			
SECRET/CONTROL - U.S. OFFICIALS ONLY			
APPROVED FOR RELEASE 1999/09/09 : CIA-RDP78-05867A000400250025-5		VERIFIED BY	
MOM			
FORM NO. 40-13			
CAPTION REPORT			

C

Approved For Release 1999/09/09 : CIA-RDP78-05867A000100250025-5

CIA (PHOTO ACCESSION NO.)		E-1273		DATE	25 AUGUST 1952
113350		PROVINCE		MURMANSK OBLAST	
AREA (AKS NO.)	COUNTRY	N. EUROPEAN RSFSR		MAP REFERENCE	
17N	USSR				
GEOGRAPHIC COORDINATES					
TITLE <u>Norwegian</u>					
BORDER AREA. SEE PLOT CHART (CIA 113339) FOR EXACT					
LOCATION. SEE CIA 113340 THRU 113620 FOR RELATED VIEWS.					
25X1A					
DATE OF PICTURE		SOURCE OF PICTURE			
AUGUST, 1952		[REDACTED]			
CLASSIFICATION					
SECRET/CONTROL - U.S. OFFICIALS ONLY					
APPROVED BY		VERIFIED BY		CIA-RDP78-05867A000100250025-5	
MEM					
FORM NO. 60-53					
CAPTION REPORT					

C

Approved For Release 1999/09/09 : CIA-RDP78-05867A000400250025-5

CIA PHOTO ACCESSION NO. 113351		DATE 28 AUGUST 1951	
AREA LAWS NO. 17N	COUNTRY USSR	PROVINCE N. EUROPEAN RSFSR	PLACE MURMANSK OSLAST
GEOGRAPHIC COORDINATES		MAP REFERENCE	
TITLE NORWEGIAN BORDER AREA. SEE BK PLOT CHART (CIA 113339) FOR EXACT			
LOCATION. SEE CIA 113340 THRU 113670 FOR RELATED VIEWS.			
DATE OF PICTURE AUGUST, 1952		SOURCE OF PICTURE 25X1A	
CLASSIFICATION SECRET/CONTROL -U.S. OFFICIALS ONLY			
APPROVED FOR RELEASE 1999/09/09 : CIA-RDP78-05867A000400250025-5		VERIFIED BY MOR	
FORM NO. 40-53			

CAPTION REPORT


Approved For Release 1999/09/09 : CIA-RDP78-05867A000100250025-5

CIA PHOTO ACCESSION NO. 113352		DATE 25 JANUARY 1956	
AREA TAMS NO. 1 17N	COUNTRY USSR	PROVINCE MURMANSK OBLAST	MAP REFERENCE
GEOGRAPHIC COORDINATES			
TITLE Norman			
LOCATION. SEE CIA 113340 THRU 113670 FOR RELATED VIEWS.			
DATE OF PICTURE AUGUST, 1952			
SOURCE OF PICTURE X			
CLASSIFICATION SECRET/CONTROL - U.S. OFFICIALS ONLY			
CAPTIONED BY MM			
VERIFIED BY			
CAPTION REPORT			

25X1A



Approved For Release 1999/09/09 : CIA-RDP78-05867A000100250025-5

CIA PHOTO ACCESSION NO. 113353		E-1273		DATE JANUARY 1958
AREA (AMS NO.) 17N	COUNTRY USSR	PROVINCE N. EUROPEAN RSFSR	MURMANSK OBLAST	
GEOGRAPHIC COORDINATES			MAP REFERENCE	
TITLE Non-Russian SECRET BORDER AREA. SEE PLOT CHART (CIA 113339) FOR EXACT LOCATION. SEE CIA 113340 THRU 113690 FOR RELATED VIEWS.				
25X1A				
DATE OF PICTURE AUGUST, 1952		SOURCE OF PICTURE 		
CLASSIFICATION SECRET/CONTROL -U.S. OFFICIALS ONLY				
Approved For Release 1999/09/09 : CIA-RDP78-05867A000100250025-5			VERIFIED BY	
CAPTIONED BY MM			CAPTION REPORT	
FORM NO. 40-43				


C

Approved For Release 1999/09/09 : CIA-RDP78-05867A000100250025-5

CIA PHOTO ACCESSION NO. 113354		DATE 25 JANUARY 1952	
AREA LAWS NO. 17N	COUNTRY USSR	PROVINCE MURMANSK OBLAST	MAP REFERENCE
GEOGRAPHIC COORDINATES		N. EUROPEAN RSFSR	
TITLE Norwegian			
LOCATION. SEE CIA 113340 THRU 113670 FOR RELATED VIEWS.			
DATE OF PICTURE AUGUST, 1952		SOURCE OF PICTURE 25X1A	
CLASSIFICATION SECRET/CONTROL - U.S. OFFICIALS ONLY			
CAPTIONED BY MM		VERIFIED BY	
Approved For Release 1999/09/09 : CIA-RDP78-05867A000100250025-5			
CAPTION REPORT			

Approved For Release 1999/09/09 : CIA-RDP78-05867A000100250025-5

CIA (PHOTO ACCESSION NO.)		DATE	
113355		25 JANUARY 1952	
AREA (AMS NO.)	COUNTRY	PROVINCE	
17N	USSR	MURMANSK OBLAST	
GEOGRAPHIC COORDINATES		MAP REFERENCE	
TITLE			
Norwegian			
BORDER AREA. SEE PLOT CHART (CIA 113399) FOR EXACT			
LOCATION. SEE CIA 113340 THRU 113670 FOR RELATED VIEWS.			
DATE OF PICTURE		SOURCE OF PICTURE	
AUGUST, 1952		[REDACTED]	
CLASSIFICATION			
SECRET/CONTROL - U.S. OFFICIALS ONLY			
APPROVED FOR RELEASE 1999/09/09 : CIA-RDP78-05867A000100250025-5		VERIFIED BY	
NON			
CAPTION REPORT			
FORM NO. 60-53			



Approved For Release 1999/09/09 : CIA-RDP78-05867A000100250025-5

CIA PHOTO ACCESSION NO. 113356		DATE 25 JANUARY 1952	
AREA LAWS NO. 1 17N	COUNTRY USSR	PROVINCE MURMANSK OBLAST	
GEOGRAPHIC COORDINATES		MAP REFERENCE	
TITLE Norwegian			
LOCATION. SEE PLOT CHART (CIA 113339) FOR EXACT ENGLISH BORDER AREA. SEE CIA 113340 THRU 113670 FOR RELATED VIEWS.			
DATE OF PICTURE AUGUST, 1952		SOURCE OF PICTURE 25X1A	
CLASSIFICATION SECRET/CONTROL - U.S. OFFICIALS ONLY		VERIFIED BY	
CAPTIONED BY MOA		CAPTION REPORT	

Approved For Release 1999/09/09 : CIA-RDP78-05867A000100250025-5

CIA (PHOTO ACCESSION NO.) 113357		DATE 28 JANUARY 1954	
AREA (AMS NO.) 17N USSR		COUNTRY N. EUROPEAN RSFSR	PROVINCE MURMANSK OBLAST
GEOGRAPHIC COORDINATES		MAP REFERENCE	
TITLE NORWEGIAN BORDER AREA. SEE PLOT CHART (CIA 113339) FOR EXACT			
LOCATION. SEE CIA 113340 THRU 113670 FOR RELATED VIEWS.			
DATE OF PICTURE AUGUST, 1952		SOURCE OF PICTURE 25X1A	
CLASSIFICATION SECRET / CONTROL - U.S. OFFICIALS ONLY			
CAPTIONED BY MMM		VERIFIED BY	
FORM NO. 10-52			

CAPTION REPORT

Approved For Release 1999/09/09 : CIA-RDP78-06867A000100250025-5

CIA (PHOTO ACCESSION NO.) 113358		DATE 25 JANUARY 1952	
AREA (AWS NO.) 17N	COUNTRY USSR	PROVINCE MURMANSK OBLAST	MAP REFERENCE
GEOGRAPHIC COORDINATES		TITLE NORWEGIAN BORDER AREA. SEE PLOT CHART (CIA 113339) FOR ENLARGED	
LOCATION. SEE CIA 113340 THRU 113670 FOR RELATED VIEWS.			
DATE OF PICTURE AUGUST, 1952		SOURCE OF PICTURE 25X1A	
CLASSIFICATION SECRET/CONTROL - U.S. OFFICIALS ONLY		VERIFIED BY	
CAPTIONED BY MCMA		APPROVED FOR RELEASE 1999/09/09 : CIA-RDP78-06867A000100250025-5	
FORM NO. 40-53			

CAPTION REPORT

Approved For Release 1999/09/09 : CIA-RDP78-05867A000100250025-5

CIA PHOTO ACCESSION NO. 113359		DATE 25 JANUARY 1958	
AREA (AMS NO.) 17N	COUNTRY USSR	PROVINCE MURMANSK OBLAST	MAP REFERENCE
GEOGRAPHIC COORDINATES		N. EUROPEAN RSFSR	
TITLE XXXXXXXX Norwegian BORDER AREA. SEE PLOT CHART (CIA 113339) FOR EXACT			
LOCATION. SEE CIA 113340 THRU 113670 FOR RELATED VIEWS.			
DATE OF PICTURE AUGUST, 1958		SOURCE OF PICTURE 25X1A	
CLASSIFICATION SECRET/CONTROL -U.S. OFFICIALS ONLY			
CAPTIONED BY MOM		VERIFIED BY	
Approved For Release 1999/09/09 : CIA-RDP78-05867A000100250025-5			
CAPTION REPORT			

Approved For Release 1999/09/09 : CIA-RDP78-05867A000100250025-5

CIA PHOTO ACCESSION NO. 1 113360		DATE 25 JANUARY 1958	
AREA (AMS NO.) 17N	COUNTRY USSR	PROVINCE MURMANSK OBLAST	PLACE 1000100250025-5
GEOGRAPHIC COORDINATES		MAP REFERENCE	
TITLE Alouga			
LOCATION. SEE CIA 113340 THRU 113670 FOR RELATED VIEWS.			
DATE OF PICTURE AUGUST, 1958			
SOURCE OF PICTURE 25X1A			
CLASSIFICATION SECRET/CONTROL - U.S. OFFICIALS ONLY			
CAPTIONED BY MOM			
FORM NO. 40-53			

Approved For Release 1999/09/09 : CIA-RDP78-05867A000100250025-5

CAPTION REPORT

Approved For Release 1999/09/09 : CIA-RDP78-05867A000100250025-5

CIA PHOTO ACCESSION NO. 113361		DATE 25 JANUARY 1958	
AREA (AMS NO.) 17N	COUNTRY USSR	PROVINCE N. EUROPEAN RSFSR	MAP REFERENCE MURMANSK OBLAST
GEOGRAPHIC COORDINATES			
TITLE Norwegian			
LOCATION. SEE CIA 113340 THRU 113670 FOR RELATED VIEWS.			
DATE OF PICTURE August, 1952			
SOURCE OF PICTURE 25X1A			
CLASSIFICATION SECRET/CONTROL - U.S. OFFICIALS ONLY			
APPROVED FOR RELEASE 1999/09/09 : CIA-RDP78-05867A000100250025-5			
CAPTIONED BY MOM			
FORM NO. 89-53			
CAPTION REPORT			

Approved For Release 1999/09/09 : CIA-RDP78-05867A000100250025-5

CIA PHOTO ACCESSION NO. 113362		DATE 25 JANUARY 1958	
AREA TAMS NO. 17N	COUNTRY USSR	PROVINCE MURMANSK OBLAST	
GEOGRAPHIC COORDINATES		MAP REFERENCE	
TITLE Norwegian			
LOCATION. SEE CIA 113340 THRU 113620 FOR RELATED VIEWS.			
DATE OF PICTURE AUGUST, 1958			
SOURCE OF PICTURE 25X1A			
CLASSIFICATION SECRET/CONTROL - U.S. OFFICIALS ONLY			
CAPTIONED BY MM			
FORM NO. 50-13			

Approved For Release 1999/09/09 : CIA-RDP78-05867A000100250025-5

CAPTION REPORT

Approved For Release 1999/09/09 : CIA-RDP78-05867A000100250025-5

CIA PHOTO ACCESSION NO. 1 113363		DATE 25 JANUARY 1958	
AREA (AMS NO.) 17N	COUNTRY USSR	PROVINCE MURMANSK OBLAST	MAP REFERENCE
GEOGRAPHIC COORDINATES			
TITLE Norwegian			
LOCATION. SEE CIA 113340 THRU 113670 FOR RELATED VIEWS.			
DATE OF PICTURE AUGUST, 1958			
SOURCE OF PICTURE 25X1A			
CLASSIFICATION SECRET/CONTROL - U.S. OFFICIALS ONLY			
APPROVED FOR RELEASE 1999/09/09 : CIA-RDP78-05867A000100250025-5			
CAPTIONED BY MAA			
CAPTION REPORT			

Approved For Release 1999/09/09 : CIA-RDP78-05867A000100250025-5

CIA PHOTO ACCESSION NO. 113364		E-1213		DATE	25 JANUARY 1952
AREA (AMS NO.)	17N	COUNTRY	USSR	PROVINCE	MURMANSK OBLAST
GEOGRAPHIC COORDINATES			N. EUROPEAN RSFSR		
TITLE XXXXXXXXXX NORWEGIAN BORDER AREA. SEE PLOT CHART (CIA 113339) FOR EXACT LOCATION. SEE CIA 113340 THRU 113670 FOR RELATED VIEWS.					
DATE OF PICTURE					
AUGUST, 1952			SOURCE OF PICTURE		
CLASSIFICATION					
SECRET/CONTROL - U.S. OFFICIALS ONLY					
Approved For Release 1999/09/09 : CIA-RDP78-05867A000100250025-5					
CAPTIONED BY MOM					
VERIFIED BY					
CAPTION REPORT					

25X1A

Approved For Release 1999/09/09 : CIA-RDP78-05867A000100250025-5

DATE 25 JANUARY 1952

CIA PHOTO ACCESSION NO. 113365

AREA (AMS NO.) 17N USSR

COUNTRY N. EUROPEAN RSFSR

PROVINCE MURMANSK OBLAST

MAP REFERENCE

GEOGRAPHIC COORDINATES


~~FRONTIER~~ Norwegian

BORDER AREA.

SEE PLOT CHART (CIA 113339) FOR EXACT

LOCATION. SEE CIA 113340 THRU 113370 FOR RELATED VIEWS.

25X1A



DATE OF PICTURE AUGUST, 1952

SOURCE OF PICTURE

CLASSIFICATION SECRET/CONTROL - U.S. OFFICIALS ONLY

VERIFIED BY

CAPTIONED BY MOM

Approved For Release 1999/09/09 : CIA-RDP78-05867A000100250025-5
CAPTION REPORT

Approved For Release 1999/09/09 : CIA-RDP78-05867A000100250025-5

CIA PHOTO ACCESSION NO. 113366		DATE 25 JANUARY 1952	
AREA (AWS NO.) 17N	COUNTRY USSR	PROVINCE MURMANSK OBLAST	MAP REFERENCE
GEOGRAPHIC COORDINATES			
TITLE Norwegian			
LOCATION. SEE PLOT CHART (CIA 113339) FOR EXACT			
LOCATION. SEE CIA 113340 THRU 113670 FOR RELATED VIEWS.			
DATE OF PICTURE AUGUST, 1952			
SOURCE OF PICTURE 25X1A			
CLASSIFICATION SECRET / CONTROL - U.S. OFFICIALS ONLY			
CAPTIONED BY MM		VERIFIED BY	
Approved For Release 1999/09/09 : CIA-RDP78-05867A000100250025-5			
CAPTION REPORT			

Approved For Release 1999/09/09 : CIA-RDP78-05867A000100250025-5

CIA PHOTO ACCESSION NO. 1 113367		DATE 25 JANUARY 1952	
AREA NAME NO. 1 17N	COUNTRY USSR	PROVINCE MURMANSK OBLAST	MAP REFERENCE
GEOGRAPHIC COORDINATES			
TITLE Norman			
LOCATION. SEE CIA 113340 THRU 113670 FOR RELATED VIEWS.			
BORDER AREA. SEE PLOT CHART (CIA 113339) FOR EXACT			
DATE OF PICTURE AUGUST, 1952			
SOURCE OF PICTURE 25X1A			
CLASSIFICATION SECRET/CONTROL - U.S. OFFICIALS ONLY			
CAPTIONED BY MOR			
VERIFIED BY			
CAPTION REPORT			

Approved For Release 1999/09/09 : CIA-RDP78-05867A000100250025-5

CIA PHOTO ACCESSION NO. 1		DATE	
113363		25 JANUARY 1952	
AREA TAMS NO.	COUNTRY	PROVINCE	
17N USSR	N. EUROPEAN RSFSR	IAIRMANSK OBLAST	
GEOGRAPHIC COORDINATES		MAP REFERENCE	
NORWAY			
TITLE XXXXXXXXXX BORDER AREA. SEE PLOT CHART (CIA 113339) FOR EXACT			
LOCATION. SEE CIA 113340 THRU 113670 FOR RELATED VIEWS.			
DATE OF PICTURE		SOURCE OF PICTURE	
AUGUST, 1952		[REDACTED]	
CLASSIFICATION			
SECRET/CONTROL - U.S. OFFICIALS ONLY			
APPROVED FOR RELEASE 1999/09/09 : CIA-RDP78-05867A000100250025-5		VERIFIED BY	
CAPTIONED BY			
MCM			
CAPTION REPORT			

Approved For Release 1999/09/09 : CIA-RDP78-05867A000100250025-5

CIA PHOTO ACCESSION NO. 113360		E-1273		DATE	JANUARY 1954
AREA LAWS NO. 1	COUNTRY	PROVINCE			
17N	USSR	N. EUROPEAN RSFSR	MURMANSK OBLAST		
GEOGRAPHIC COORDINATES		MAP REFERENCE			
TITLE Border <i>Nonmexican</i> BORDER AREA. SEE PLOT CHART (CIA 113339) XMR FOR EXACT LOCATION. SEE CIA 113340 THRU 113670 FOR RELATED VIEWS.					
DATE OF PICTURE		SOURCE OF PICTURE			
AUGUST, 1952		[REDACTED]			
CLASSIFICATION					
Approved For Release 1999/09/09 : CIA-RDP78-05867A000100250025-5					
CAPTIONED BY					
MOM					
CAPTION REPORT					

25X1A

Approved For Release 1999/09/09 : CIA-RDP78-05867A000100250025-5

Approved For Release 1999/09/09 : CIA-RDP78-05867A000100250025-5

CIA PHOTO ACCESSION NO. 1 113370		DATE 26 JANUARY 1954	
AREA (AMS NO.) 17N USSR	COUNTRY N. EUROPEAN RSFSR	PROVINCE MURMANSK OBLAST	MAP REFERENCE
GEOGRAPHIC COORDINATES			
TITLE Norman BORDER AREA. SEE PLOT CHART (CIA 113339) XMR FOR EXACT LOCATION. SEE CIA 113340 THRU 113670 FOR RELATED VIEWS.			
DATE OF PICTURE AUGUST, 1952		SOURCE OF PICTURE 25X1A	
CLASSIFICATION Approved For Release 1999/09/09 : CIA-RDP78-05867A000100250025-5		CONTROL - U.S. OFFICIALS ONLY	
CAPTIONED BY MOM		VERIFIED BY	
CAPTION REPORT			

Approved For Release 1999/09/09 : CIA-RDP78-05867A000100250025-5

CIA PHOTO ACCESSION NO. 1 113371		E-121		DATE 26 JANUARY 1951
AREA LAWS NO. 1 17N	USSR	COUNTRY N. EUROPEAN RSFSR	PROVINCE MURMANSK OBLAST	
GEOGRAPHIC COORDINATES			MAP REFERENCE	
TITLE Norwegian				
LOCATION. SEE CIA 113340 THRU 113670 FOR RELATED VIEWS.				
SEE PLOT CHART (CIA 113339) FOR EXACT BORDER AREA.				
DATE OF PICTURE AUGUST, 1952		SOURCE OF PICTURE 25X1A		
CLASSIFICATION Approved For Release 1999/09/09 : CIA-RDP78-05867A000100250025-5				
CAPTIONED BY NOM		VERIFIED BY U.S. OFFICIALS ONLY		
CAPTION REPORT				


Approved For Release 1999/09/09 : CIA-RDP78-05867A000100250025-5

CIA PHOTO ACCESSION NO. 113372		DATE 26 JANUARY 1951	
AREA (ANS NO.) 17N	COUNTRY USSR	PROVINCE N. EUROPEAN RSFSR	MAP REFERENCE MURMANSK OBLAST
GEOGRAPHIC COORDINATES			
TITLE XXXXXXXX BORDER AREA. SEE PLOT CHART (CIA 113339) FOR EXACT LOCATION. SEE CIA 113340 THRU 113670 FOR RELATED VIEWS.			
DATE OF PICTURE AUGUST, 1952		SOURCE OF PICTURE [REDACTED]	
CLASSIFICATION SECRET U.S. OFFICIALS ONLY			
APPROVED FOR RELEASE 1999/09/09 : CIA-RDP78-05867A000100250025-5			
CAPTIONED BY MCM		VERIFIED BY	
CAPTION REPORT			

Approved For Release 1999/09/09 : CIA-RDP78-05867A000100250025-5

CIA PHOTO ACCESSION NO. 113373		DATE 26 JANUARY 1954	
AREA (AMS NO.) 17N USSR	COUNTRY N. EUROPEAN RSFSR	PROVINCE MPJRMANSK OBLAST	
GEOGRAPHIC COORDINATES			
TITLE Norwegian			
LOCATION. SEE CIA 113340 THRU 113670 FOR RELATED VIEWS.			
DATE OF PICTURE AUGUST, 1952			
SOURCE OF PICTURE 25X1A			
CLASSIFICATION SECRET/CONTROL - U.S. OFFICIALS ONLY			
CAPTIONED BY LCM		VERIFIED BY	
Approved For Release 1999/09/09 : CIA-RDP78-05867A000100250025-5			
CAPTION REPORT			

Approved For Release 1999/09/09 : CIA-RDP78-05867A000100250025-5

CIA PHOTO ACCESSION NO. 113374		LOT NO. E-1213	DATE JANUARY 1954
AREA (ANS NO.) 17N USSR	COUNTRY N. EUROPEAN RSFSR	PROVINCE MURMANSK OBLAST	PLACE
GEOGRAPHIC COORDINATES			
TITLE NORWEGIAN BORDER AREA. SEE 8 PLOT CHART (CIA 113339) FOR EXACT			
LOCATION. SEE CIA 113340 THRU 113670 FOR RELATED VIEWS.			
DATE OF PICTURE AUGUST, 1952		SOURCE OF PICTURE 	
CLASSIFICATION			
Approved For Release 1999/09/09 : CIA-RDP78-05867A000100250025-5			
CAPTIONED BY MCM		U.S. OFFICIALS ONLY VERIFIED BY	
CAPTION REPORT			

Approved For Release 1999/09/09 : CIA-RDP78-05867A000100250025-5

CIA PHOTO ACCESSION NO.		E-127		DATE	26 JANUARY 1954
113375		COUNTRY		PROVINCE	
17N USSR		N. EUROPEAN RSFSR		MURMANSK OBLAST	
GEOGRAPHIC COORDINATES		MAP REFERENCE			
Norwegian		BORDER AREA. SEE PLOT CHART (CIA 113339) FOR EXACT			
LOCATION.		SEE CIA 113340 THRU 113670 FOR RELATED VIEWS.			
DATE OF PICTURE		SOURCE OF PICTURE			
AUGUST, 1952		[REDACTED]			
CLASSIFICATION		CONTROL - U/S. OFFICIALS ONLY			
Approved For Release 1999/09/09 : CIA-RDP78-05867A000100250025-5		VERIFIED BY			
CAPTIONED BY		CAPTION REPORT			
MOM					
FORM NO. 40-53					

Approved For Release 1999/09/09 : CIA-RDP78-05867A000100250025-5

CIA PHOTO ACCESSION NO. 113376		DATE 26 JANUARY 1954	
AREA / IAMS NO. / 17N	COUNTRY USSR	PROVINCE N. EUROPEAN RSFSR	MAP REFERENCE MURMANSK ONLAST
GEOGRAPHIC COORDINATES Murmansk			
TITLE BORDER AREA. SEE PLOT CHART (CIA 113339) FOR EXACT			
LOCATION. SEE CIA 113340 THRU 113670 FOR RELATED VIEWS.			
DATE OF PICTURE AUGUST, 1952		SOURCE OF PICTURE 25X1A	
CLASSIFICATION SECRET / CONTROL - U.S. OFFICIALS ONLY			
CAPTIONED BY MM		VERIFIED BY	
Approved For Release 1999/09/09 : CIA-RDP78-05867A000100250025-5			
CAPTION REPORT			

Approved For Release 1999/09/09 : CIA-RDP78-05867A000100250025-5

CIA (PHOTO ACCESSION NO.)		DATE	
113377		26 JANUARY 1954	
AREA (ANS NO.)	COUNTRY	PROVINCE	
17N USSR	N. EUROPEAN RSFSR	MURMANSK ORLAST	
GEOGRAPHIC COORDINATES			
TITLE XXXXXXXX BORDER AREA. SEE PLOT CHART (CIA 113339) FOR EXACT			
LOCATION. SEE CIA 113340 THRU 113670 FOR RELATED VIEWS.			
DATE OF PICTURE		SOURCE OF PICTURE	
AUGUST, 1952		[REDACTED]	
CLASSIFICATION			
SECRET/CONTROL - U.S. OFFICIALS ONLY			
CAPTIONED BY		VERIFIED BY	
MOM		[REDACTED]	
CAPTION REPORT			

Approved For Release 1999/09/09 : CIA-RDP78-05867A000100250025-5

CIA PHOTO ACCESSION NO. 113378		DATE 26 JANUARY 1954	
AREA (AMS NO.) 17N	COUNTRY USSR	PROVINCE MURMANSK ONLAST	
GEOGRAPHIC COORDINATES Norwegian		MAP REFERENCE	
TITLE BORDER AREA. SEE PLOT CHART (CIA 113339) FOR EXACT			
LOCATION. SEE CIA 113340 THRU 113670 FOR RELATED VIEWS.			
DATE OF PICTURE AUGUST, 1952		SOURCE OF PICTURE 25X1A	
CLASSIFICATION SECRET/CONTROL - U/S. OFFICIALS ONLY			
CAPTIONED BY MORA		VERIFIED BY	
Approved For Release 1999/09/09 : CIA-RDP78-05867A000100250025-5			
CAPTION REPORT			

Approved For Release 1999/09/09 : CIA-RDP78-05867A000100250025-5

CIA PHOTO ACCESSION NO. 1 113379		DATE 26 JANUARY 1954
AREA LAWS NO. 1 17N	COUNTRY USSR	PROVINCE MURMANSK ONLAST
GEOGRAPHIC COORDINATES Norwegian		MAP REFERENCE
TITLE BORDER AREA. SEE PLOT CHART (CIA 113339) FOR EXACT		
LOCATION. SEE CIA 113340 THRU 113670 FOR RELATED VIEWS.		
DATE OF PICTURE AUGUST, 1952		
SOURCE OF PICTURE 25X1A		
CLASSIFICATION Approved For Release 1999/09/09 : CIA-RDP78-05867A000100250025-5		
CAPTIONED BY NOI		VERIFIED BY
CAPTION REPORT		

Approved For Release 1999/09/09 : CIA-RDP78-05867A000100250025-5

CTA (PHOTO ACCESSION NO.)		DATE	
113380		26 JANUARY 1954	
AREA (AWS NO.)	COUNTRY	PROVINCE	
17N USSR	N. EUROPEAN RSFSR	MURMANSK OBLAST	
GEOGRAPHIC COORDINATES		MAP REFERENCE	
TITLE FORN Norwegian BORDER AREA. SEE PLOT CHART (CIA 113339) FOR EXACT LOCATION. SEE CIA 113340 THRU 113670 FOR RELATED VIEWS.			
DATE OF PICTURE		SOURCE OF PICTURE	
AUGUST, 1952		[REDACTED]	
CLASSIFICATION SECRET/CONTROL -U.S. OFFICIALS ONLY			
CAPTIONED BY		VERIFIED BY	
MM			
CAPTION REPORT			

Approved For Release 1999/09/09 : CIA-RDP78-05867A000100250025-5		LOT NO.	113381	DATE	26 JANUARY 1954
CIA IAMS NO. 1	17N	COUNTRY	USSR	PROVINCE	N. EUROPEAN RSFSR
GEOGRAPHIC COORDINATES			MURMANSK OBLAST		
TITLE SECRET BORDER AREA. SEE PLOT CHART (CIA 113339) FOR EXACT LOCATION. SEE CIA 113340 THRU 113670 FOR RELATED VIEWS.					
25X1A					
DATE OF PICTURE		SOURCE OF PICTURE			
AUGUST, 1952		[REDACTED]			
CLASSIFICATION SECRET/CONTROL - U.S. OFFICIALS ONLY					
Approved For Release 1999/09/09 : CIA-RDP78-05867A000100250025-5			VERIFIED BY		
CAPTION REPORT					
FORM NO. 60-53 SEP 1948					

Approved For Release 1999/09/09 : CIA-RDP78-05867A000100250025-5


CIA PHOTO ACCESSION NO. 113382		DATE 19 FEBRUARY 1951	
AREA (AWS NO.) 17N USSR	COUNTRY N. EUROPEAN RSFSR	PROVINCE MURMANSK OBLAST	FILE NO. 113339
GEOGRAPHIC COORDINATES			
TITLE NORWEGIAN BORDER AREA. SEE R&K PLOT CHART (CIA 113339) FOR EXACT			
LOCATION. SEE CIA 113340 THRU 113620 FOR RELATED VIEWS.			
DATE OF PICTURE AUGUST, 1952		SOURCE OF PICTURE [REDACTED]	
CLASSIFICATION SECRET/CONTROL -U.S. OFFICIALS ONLY			
CAPTIONED BY MOM		VERIFIED BY [REDACTED]	
FORM NO. 40-33			

CAPTION REPORT

Approved For Release 1999/09/09 : CIA-RDP78-05867A000100250025-5

CIA PHOTO ACCESSION NO. 113383		DATE 20 JANUARY 1974	
AREA (AMS NO.) 17N	COUNTRY USSR	PROVINCE N. EUROPEAN RSFSR	MAP REFERENCE MURMANSK OBLAST
GEOGRAPHIC COORDINATES Arkhangel'sk			
TITLE [REDACTED] BORDER AREA. SEE PLOT CHART (CIA 113339) FOR EXACT			
LOCATION. SEE CIA 113340 THRU 113670 FOR RELATED VIEWS.			
DATE OF PICTURE AUGUST, 1952		SOURCE OF PICTURE [REDACTED]	
CLASSIFICATION SECRET/CONTROL - U.S. OFFICIALS ONLY			
CAPTIONED BY MCM		VERIFIED BY	
Approved For Release 1999/09/09 : CIA-RDP78-05867A000100250025-5			
FORM NO. 40-53			
CAPTION REPORT			

Approved For Release 1999/09/09 : CIA-RDP78-05867A000100250025-5

CIA (PHOTO ACCESSION NO.)		113384		DATE	26 JANUARY 1954
AREA (ANS NO.)	COUNTRY	PROVINCE			
17N	USSR	N. EUROPEAN RSFSR		NURLANSK OBLAST	
GEOGRAPHIC COORDINATES			MAP REFERENCE		
TITLE <i>Norwegian</i>					
LOCATION. SECRET BORDER AREA. SEE PLOT CHART (CIA <u>113339</u>) FOR EXACT					
LOCATION. SEE CIA <u>113340</u> THRU <u>113670</u> FOR RELATED VIEWS.					
25X1A					
DATE OF PICTURE		SOURCE OF PICTURE			
AUGUST, 1952					
CLASSIFICATION SECRET/CONTROL - U.S. OFFICIALS ONLY					
Approved For Release 1999/09/09 : CIA-RDP78-05867A000100250025-5				VERIFIED BY	
CAPTION REPORT					

Approved For Release 1999/09/09 : CIA-RDP78-05867A000100250025-5

CIA PHOTO ACCESSION NO. 113385		DATE 26 JANUARY 1951	
AREA (ANS NO. 1) 17N	COUNTRY USSR	PROVINCE MURMANSK OBLAST	
GEOGRAPHIC COORDINATES		MAP REFERENCE	
TITLE Norwegian			
LOCATION. SEE CIA 113340 THRU 113670 FOR RELATED VIEWS.			
DATE OF PICTURE AUGUST, 1952			
SOURCE OF PICTURE 25X1A			
CLASSIFICATION SECRET/CONTROL -U.S.OFFICIALS ONLY			
CAPTIONED BY MM		VERIFIED BY	
FORM NO. 80-53			

Approved For Release 1999/09/09 : CIA-RDP78-05867A000100250025-5

CAPTION REPORT

Approved For Release 1999/09/09 : CIA-RDP78-05867A000100250025-5

CIA PHOTO ACCESSION NO. 113386 DATE 26 JANUARY 1954

AREA LAWS NO. 17N USSR COUNTRY N. EUROPEAN RSFSR PROVINCE MURMANSK OBLAST

GEOGRAPHIC COORDINATES TITLE Norwegian BORDER AREA. SEE PLOT CHART (CIA 113339) FOR EXACT LOCATION. SEE CIA 113340 THRU 113670 FOR RELATED VIEWS.

DATE OF PICTURE AUGUST, 1952 SOURCE OF PICTURE 25X1A

CLASSIFICATION SECRET/CONTROL - U.S. OFFICIALS ONLY

Approved For Release 1999/09/09 : CIA-RDP78-05867A000100250025-5

CAPTIONED BY MOM VERIFIED BY CAPTION REPORT

Approved For Release 1999/09/09 : CIA-RDP78-05867A000100250025-5

CIA PHOTO ACCESSION NO. 113387		DATE 26 JANUARY 1954	
AREA LAWS NO. 1 17N	COUNTRY USSR	PROVINCE MURMANSK OBLAST	MAP REFERENCE
GEOGRAPHIC COORDINATES			
TITLE Норвегия			
BORDER AREA. SEE PLOT CHART (CIA 113339) FOR EXACT			
LOCATION. SEE CIA 113340 THRU 113670 FOR RELATED VIEWS.			
DATE OF PICTURE AUGUST, 1952		SOURCE OF PICTURE 25X1A	
CLASSIFICATION SECRET/CONTROL - U.S. OFFICIALS ONLY			
CAPTIONED BY NCM		VERIFIED BY	
Approved For Release 1999/09/09 : CIA-RDP78-05867A000100250025-5			
FORM NO. 60-53			
CAPTION REPORT			

U

Approved For Release 1999/09/09 : CIA-RDP78-05867A000100250025-5

CIA PHOTO ACCESSION NO.	113388	DATE	26 JANUARY 1954		
AREA (AMS NO.)	17N	COUNTRY	USSR	PROVINCE	MURMANSK OBLAST
GEOGRAPHIC COORDINATES		N. EUROPEAN RSFSR			MAP REFERENCE
TITLE Border Area <i>Non-urban</i> BORDER AREA. SEE PLOT CHART (CIA 113339) FOR EXACT LOCATION. SEE CIA 113340 THRU 113670 FOR RELATED VIEWS.					
25X1A					
DATE OF PICTURE	SOURCE OF PICTURE				
AUGUST, 1952	[REDACTED]				
CLASSIFICATION	SECRET/CONTROL - U.S. OFFICIALS ONLY				
CAPTIONED BY	VERIFIED BY				
<i>MM</i>	[REDACTED]				
Approved For Release 1999/09/09 : CIA-RDP78-05867A000100250025-5					
CAPTION REPORT					
FORM NO. 60-53					

Approved For Release 1999/09/09 : CIA-RDP78-05867A000100250025-5

CIA PHOTO NUMBER 113389	DATE 26 JANUARY 1954
-----------------------------------	--------------------------------

AREA LAWS NO. 1 17N	COUNTRY USSR	PROVINCE MURMANSK OBLAST
-------------------------------	------------------------	------------------------------------

SEOSRAPHIC COORDINATES

TITLE **Monrovia**

~~SECRET~~ BORDER AREA. SEE PLOT CHART (CIA 113339) FOR EXACT LOCATION. SEE CIA 113340 THRU 113670 FOR RELATED VIEWS.

25X1A


DATE OF PICTURE AUGUST, 1952	SOURCE OF PICTURE 
--	---

CLASSIFICATION
SECRET/CONTROL - U.S. OFFICIALS ONLY

Approved For Release 1999/09/09 : CIA-RDP78-05867A000100250025-5

VERIFIED BY
RDM

CAPTION REPORT

Approved For Release 1999/09/09 : CIA-RDP78-05867A000100250025-5 113390		DATE 26 JANUARY 1954
AREA TAMS NO. 1 17N	COUNTRY USSR	PROVINCE N. EUROPEAN RSFSR
GEOGRAPHIC COORDINATES		MAP REFERENCE MURMANSK OBLAST
TITLE <i>Norwegian</i> RUSSIAN BORDER AREA. SEE PLOT CHART (CIA 113339) FOR EXACT LOCATION. SEE CIA 113340 THRU 113670 FOR RELATED VIEWS.		
25X1A		
DATE OF PICTURE AUGUST, 1952	SOURCE OF PICTURE 	
CLASSIFICATION SECRET/CONTROL - U.S. OFFICIALS ONLY		
Approved For Release 1999/09/09 : CIA-RDP78-05867A000100250025-5 113390		VERIFIED BY
CAPTION REPORT		


Approved For Release 1999/09/09 : CIA-RDP78-05867A000100250025-5


CIA PHOTO ACCESSION NO.		E-1273		DATE	26 JANUARY 1951
113391		COUNTRY		PROVINCE	
AREA TAMS NO. 1		USSR N. EUROPEAN RSFSR		MURMANSK OBLAST	
17N		GEOGRAPHIC COORDINATES		MAP REFERENCE	
TITLE FINISH Norwegian BORDER AREA. SEE PLOT CHART (CIA 113339) FOR EXACT LOCATION. SEE CIA 113340 THRU 113620 FOR RELATED VIEWS.					
DATE OF PICTURE					
AUGUST, 1952		SOURCE OF PICTURE			
25X1A					
CLASSIFICATION					
SECRET/CONTROL - U.S. OFFICIALS ONLY					
Approved For Release 1999/09/09 : CIA-RDP78-05867A000100250025-5					
CAPTION REPORT					

Approved For Release 1999/09/09 : CIA-RDP78-05867A000100250025-5


AREA (AMS NO. 7)		COUNTRY	PROVINCE	PLACE
113390		USSR	N. EUROPEAN RSFSR	FAIRMANSK CELAST
GEOGRAPHIC COORDINATES			MAP REFERENCE	
TITLE				
NORWEGIAN BORDER AREA. SEE PLOT CHART (CIA <u>113339</u>) FOR EXACT				
LOCATION. SEE CIA <u>113340</u> THRU <u>113620</u> FOR RELATED VIEWS.				
25X1A				
DATE OF PICTURE		SOURCE OF PICTURE		
AUGUST, 1952		[REDACTED]		
CLASSIFICATION				
SECRET/CONTROL-U.S. OFFICIALS ONLY				
FORM NO. 60-53		CAPTION REPORT		

Approved For Release 1999/09/09 : CIA-RDP78-05867A000100250025-5

CIA 1979 APPROVAL FOR RELEASE 1999/09/09 : CIA-RDP78-05867A000100250025-5		DATE	11-27-73
AREA (AMS NO.)	COUNTRY	PROVINCE	PLACE
17N	USSR	N. EUROPEAN RSFSR	MURMANSK OBLAST
GEOGRAPHIC COORDINATES		MAP REFERENCE	
TITLE <i>Nowegian</i>			
FINNISH BORDER AREA. SEE PLOT CHART (CIA 113339) FOR EXACT			
LOCATION. SEE CIA 113340 THRU 113670 FOR RELATED VIEWS.			
25X1A			
DATE OF PICTURE	SOURCE OF PICTURE		
AUGUST, 1952			
CLASSIFICATION			
SECRET/CONTROL - U.S. OFFICIALS ONLY			
CAPTIONED BY		VERIFIED BY	
Approved For Release 1999/09/09 : CIA-RDP78-05867A000100250025-5			
FORM NO. 60-88 SEP 1968			
CAPTION REPORT			

CIA PHOTO ACCESSION NO. 1 Approved For Release 1999/09/09 : CIA-RDP78-05867A000100250025-5		LOT NO. E-1273	DATE 20 JANUARY 1978
AREA (AMS NO.) 17N	COUNTRY USSR	PROVINCE N. EUROPEAN RSFSR	PLACE BIJULANSK OBLAST
GEOGRAPHIC COORDINATES		MAP REFERENCE	
TITLE Northwestern			
SECRET BORDER AREA. SEE PLOT CHART (CIA 113339) FOR EXACT			
LOCATION. SEE CIA 113340 THRU 113670 FOR RELATED VIEWS.			
25X1A			
DATE OF PICTURE AUGUST, 1952	SOURCE OF PICTURE 		
CLASSIFICATION SECRET/CONTROL - U.S. OFFICIALS ONLY			
CAPTIONED BY Approved For Release 1999/09/09 : CIA-RDP78-05867A000100250025-5		VERIFIED BY	
FORM NO. SEP 1968 CO-68			
CAPTION REPORT			

CIA PHOTO ACCESSION NO. 113335		APPROVED FOR RELEASE 1999/09/09 : CIA-RDP78-05867A000100250025-5		E-1273		23 JANUARY 1952	
AREA (ANS NO.)	COUNTRY	PROVINCE	PLACE				
17N	USSR	N. EUROPEAN RSFSR	MURMANSK OBLAST				
GEOGRAPHIC COORDINATES			MAP REFERENCE				
TITLE							
NORWEGIAN BORDER AREA. SEE PLOT CHART (CIA <u>113339</u>) FOR EXACT							
LOCATION. SEE CIA <u>113340</u> THRU <u>113670</u> FOR RELATED VIEWS.							
25X1A							
DATE OF PICTURE		SOURCE OF PICTURE					
AUGUST, 1952		[REDACTED]					
CLASSIFICATION							
SECRET/CONTROL-U.S. OFFICIALS ONLY							
CAPTIONED BY							
APPROVED FOR RELEASE 1999/09/09 : CIA-RDP78-05867A000100250025-5							
FORM NO. SEP 1948 60-53							
CAPTION REPORT							

CIA (PHOTO ACCESSION NO.)		LOI NO.		DATE	
Approved For Release 1999/09/09 : CIA-RDP78-05867A000100250025-5		E-1273		26 JANUARY 1952	
AREA (AMS NO.)	COUNTRY	PROVINCE	PLACE		
17N	USSR	N. EUROPEAN RSFSR	MURMANSK OBLAST		
GEOGRAPHIC COORDINATES			MAP REFERENCE		
TITLE <i>Norwegian</i>					
RUSSIAN BORDER AREA. SEE PLOT CHART (CIA <i>113339</i>) FOR EXACT					
LOCATION. SEE CIA <i>113340</i> THRU <i>113670</i> FOR RELATED VIEWS.					
25X1A					
DATE OF PICTURE		SOURCE OF PICTURE			
AUGUST, 1952					
CLASSIFICATION					
SECRET/CONTROL - U.S. OFFICIALS ONLY					
CAPTIONED BY			VERIFIED BY		
Approved For Release 1999/09/09 : CIA-RDP78-05867A000100250025-5					
FORM NO. 60-88 SEP 1948		CAPTION REPORT			


CIA (PHOTO ACCESSION NO.)		LOT NO.	
113397			
AREA	USSR	N. EUROPEAN RSFSR	PROVINCE
			MURMANSK OBLAST
GEOGRAPHIC COORDINATES		PLACE	
TITLE		MAP REFERENCE	
Norwegian			
<p>FERRERO BORDER AREA. SEE PLOT CHART (CIA <u>113339</u>) FOR EXACT LOCATION. SEE CIA <u>113340</u> THRU <u>113670</u> FOR RELATED VIEWS.</p>			
DATE OF PICTURE		SOURCE OF PICTURE	
AUGUST, 1952		25X1A	
CLASSIFICATION			
SECRET/CONTROL -U.S. OFFICIALS ONLY			
CAPTIONED BY		VERIFIED BY	
MOM			
FORM NO. 100 SEP 1948			
Approved For Release 1999/09/09 : CIA-RDP78-05867A000100250025-5			
CAPTION REPORT			

CIA (PHOTO ASSESSMENT) LIST NO. 113398		DATE 1952	
Approved For Release 1999/09/09 : CIA-RDP78-05867A000100250025-5			
AREA (ANS NO.) 17N	COUNTRY USSR	PROVINCE N. EUROPEAN RSFSR	PLACE MURMANSK OBLAST
GEOGRAPHIC COORDINATES		MAP REFERENCE	
TITLE Norwegian			
SECRET BORDER AREA. SEE PLOT CHART (CIA 113339) FOR EXACT			
LOCATION. SEE CIA 113340 THRU 113670 FOR RELATED VIEWS.			
DATE OF PICTURE AUGUST, 1952		SOURCE OF PICTURE 25X1A	
CLASSIFICATION SECRET/CONTROL -U.S. OFFICIALS ONLY			
CAPTIONED BY MEM		VERIFIED BY MEM	
Approved For Release 1999/09/09 : CIA-RDP78-05867A000100250025-5			
FORM NO. 60-83 SEP 1948		CAPTION REPORT	

Approved For Release 1999/09/09 : CIA-RDP78-05867A000100250025-5

113339 E-1273 DATE 26 JANUARY 1951


CIA PHOTO ACCESSION NO. 113339

AREA (AMS NO.) 17N COUNTRY USSR PROVINCE MURMANSK OBLAST PLACE 

GEOGRAPHIC COORDINATES N. EUROPEAN RSFSR

TITLE ~~Russia~~ Norwegian BORDER AREA. SEE PLOT CHART (CIA 113339) FOR EXACT LOCATION. SEE CIA 113340 THRU 113670 FOR RELATED VIEWS.

25X1A

DATE OF PICTURE AUGUST, 1952 SOURCE OF PICTURE 

CLASSIFICATION SECRET/CONTROL - U.S. OFFICIALS ONLY

Approved For Release 1999/09/09 : CIA-RDP78-05867A000100250025-5

FORM NO. 1300 60-53 CAPTION REPORT

CIA PHOTO ACCESSION NO. 113400 LOT NO. 1127 DATE 1952 Approved For Release 1999/09/09 : CIA-RDP78-05867A000100250025-5

AREA (AMS NO.) 17N COUNTRY USSR PROVINCE N. EUROPEAN RSFSR PLACE MURMANSK OBLAST

GEOGRAPHIC COORDINATES _____ MAP REFERENCE _____

TITLE Norwegian ~~RUSSIAN~~ BORDER AREA. SEE PLOT CHART (CIA 113339) FOR EXACT

LOCATION. SEE CIA 113340 THRU 113670 FOR RELATED VIEWS.

25X1A

DATE OF PICTURE AUGUST, 1952 SOURCE OF PICTURE 

CLASSIFICATION SECRET/CONTROL -U.S. OFFICIALS ONLY

CAPTIONED BY Approved For Release 1999/09/09 VERIFIED BY CIA-RDP78-05867A000100250025-5

CIA PHOTO NUMBER		DATE	
113401		Approved For Release 1999/09/09 : CIA-RDP78-05867A000100250025-5	
AREA (AWS NO.)	COUNTRY	PROVINCE	PLACE
17N	USSR	N. EUROPEAN RSFSR	MURMANSK OBLAST
GEOGRAPHIC COORDINATES		MAP REFERENCE	
None given			
TITLE REMOVED BORDER AREA. SEE PLOT CHART (CIA 113339) FOR EXACT LOCATION. SEE CIA 113340 THRU 113670 FOR RELATED VIEWS.			
25X1A			
DATE OF PICTURE	SOURCE OF PICTURE		
AUGUST, 1952	[REDACTED]		
CLASSIFICATION			
SECRET/CONTROL - U.S. OFFICIALS ONLY			
CAPTION		VERIFIED BY	
Approved For Release 1999/09/09 : CIA-RDP78-05867A000100250025-5			
FORM NO. 60-55 SEP 1946			
CAPTION REPORT			

CIA I PHOTO		Approved For Release 1999/09/09 : CIA-RDP78-05867A000100250025-5		DATE	1958
113402		E-127			
AREA IAMS NO. 1	COUNTRY	PROVINCE	PLACE		
17N	USSR	N. EUROPEAN RSFSR	MURMANSK OBLAST		
GEOGRAPHIC COORDINATES			MAP REFERENCE		
TITLE <i>Norwegian</i>					
FRONTIER BORDER AREA. SEE PLOT CHART (CIA <i>113339</i>) FOR EXACT					
LOCATION. SEE CIA <i>11334-b</i> THRU <i>113670</i> FOR RELATED VIEWS.					
25X1A					
DATE OF PICTURE		SOURCE OF PICTURE			
AUGUST, 1958		[REDACTED]			
CLASSIFICATION					
SECRET/CONTROL U.S. OFFICIALS ONLY					
CAPTION				VERIFIED BY	
Approved For Release 1999/09/09 : CIA-RDP78-05867A000100250025-5				MOM	
FORM NO. 60-53 SEP 1948					
CAPTION REPORT					

Approved For Release 1999/09/09 : CIA-RDP78-05867A000400250025-5

CIA PHOTO REPORT NO. 113403 DATE 1954

AREA LAWS NO. 17N COUNTRY USSR PROVINCE MURMANSK OBLAST PLACE

GEOGRAPHIC COORDINATES MAP REFERENCE

TITLE NORWEGIAN BORDER AREA. SEE PLOT CHART (CIA 113379) FOR EXACT LOCATION. SEE CIA 113340 THRU 113620 FOR RELATED VIEWS.

25X1A

DATE OF PICTURE AUGUST, 1952 SOURCE OF PICTURE 

CLASSIFICATION SECRET/CONTROL-U.S. OFFICIALS ONLY

CAPT Approved For Release 1999/09/09 : CIA-RDP78-05867A000400250025-5 VERIFIED BY

Approved For Release 1999/09/09 : CIA-RDP78-05867A000100250025-5

CIA (PHOTO NUMBER)		DATE	
113404		6 AUGUST 1958	
AREA (AWS NO.)	COUNTRY	PROVINCE	PLACE
17N	USSR	MURMANSK OBLAST	
GEOGRAPHIC COORDINATES		MAP REFERENCE	
TITLE			
NORWEGIAN BORDER AREA. SEE PLOT CHART (CIA 113379) FOR EXACT LOCATION. SEE CIA 113340 THRU 113670 FOR RELATED VIEWS.			
DATE OF PICTURE		SOURCE OF PICTURE	
AUGUST, 1958		[REDACTED]	
CLASSIFICATION			
SECRET/CONTROL U.S. OFFICIALS ONLY			
CAPTION		VERIFIED BY	
Approved For Release 1999/09/09 : CIA-RDP78-05867A000100250025-5		MOM	
FORM NO. 60-53			
CAPTION REPORT			

U

CIA (PHOTO ACCESSION NO.)		LOT NO.		DATE	
Approved For Release 1999/09/09 : CIA-RDP78-05867A000100250025-5					
AREA (AMS NO.)		COUNTRY		PROVINCE	
17N		USSR		N. EUROPEAN RSFSR	
				MURMANSK OBLAST	
GEOGRAPHIC COORDINATES				MAP REFERENCE	
TITLE <i>Norwegian</i>					
SECRET BORDER AREA. SEE PLOT CHART (CIA 113339) FOR EXACT					
LOCATION. SEE CIA 113340 THRU 113670 FOR RELATED VIEWS.					
25X1A					
DATE OF PICTURE			SOURCE OF PICTURE		
AUGUST, 1958			[REDACTED]		
CLASSIFICATION					
SECRET/CONTROL U.S. OFFICIALS ONLY					
CAPTIONED BY				VERIFIED BY	
Approved For Release 1999/09/09				CIA-RDP78-05867A000100250025-5	
FORM NO. 60-53 SEP 1948					
CAPTION REPORT					

CIA PHOTO ACCESSION NO. 113406		LOT NO.	
AREA 17N		DATE 20 JANUARY 1954	
COUNTRY USSR		PROVINCE MURMANSK GOBLAST	
GEOGRAPHIC COORDINATES N. EUROPEAN RSFSR		PLACE	
TITLE Norwegian		MAP REFERENCE	
<p>RUSSIAN BORDER AREA. SEE PLOT CHART (CIA 113339) FOR EXACT LOCATION. SEE CIA 113340 THRU 113670 FOR RELATED VIEWS.</p>			
DATE OF PICTURE AUGUST, 1958		SOURCE OF PICTURE 25X1A	
CLASSIFICATION SECRET/CONTROL U.S. OFFICIALS ONLY			
CAPTIONED BY MEM		VERIFIED BY	
FORM NO. Approved For Release 1999/09/09 : CIA-RDP78-05867A000100250025-5			
SEP 1946 60 CAPTION REPORT			

CIA (PHOTO ACCESSION NO.) **113407** LOT NO. DATE

AREA (AMS NO.) **67N** COUNTRY **USSR** PROVINCE **N. EUROPEAN RSFSR** PLACE **MURMANSK OBLAST** DATE **20 JANUARY 1954**

GEOGRAPHIC COORDINATES MAP REFERENCE

TITLE **Norwegian**

~~SECRET~~ BORDER AREA. SEE FLOT CHART (CIA **113339**) FOR EXACT

LOCATION. SEE CIA **113340** THRU **113670** FOR RELATED VIEWS.

DATE OF PICTURE **AUGUST, 1952** SOURCE OF PICTURE **25X1A**

CLASSIFICATION **SECRET/CONTROL U.S. OFFICIALS ONLY**

CAPTIONED BY **MM** VERIFIED BY

FORM NO. **Approved For Release 1999/09/09 : CIA-RDP78-05867A000100250025-5**

SEP 1948 **CAPTION REPORT**

CIA PHOTO ACCESSION NO. 1		LOT 40.	
113600		Approved For Release 1999/09/09 : CIA-RDP78-05867A000100250025-5	
AREA (LAT. NO.)	COUNTRY	PROVINCE	DATE
17N	USSR	MURMANSK OBLAST	28 JANUARY 1954
GEOGRAPHIC COORDINATES		MAP REFERENCE	PLACE
TITLE		NORWEGIAN BORDER AREA. SEE PLOT CHART (CIA 1136339) FOR EXACT	
LOCATION.		SEE CIA 113340 THRU 113670 FOR RELATED VIEWS	
DATE OF PICTURE		25X1A	
AUGUST, 1952		SOURCE OF PICTURE	
CLASSIFICATION		SECRET/CONTROL-U.S. OFFICIALS ONLY	
CAPTIONED BY		MOM	
FORM NO. SEP 1948		Approved For Release 1999/09/09 : CIA-RDP78-05867A000100250025-5	
CAPTION REPORT			

CIA (PHOTO ACCESSION NO.)		EOT NO.		DATE	
113409				26 JANUARY 1954	
Approved For Release 1999/09/09 : CIA-RDP78-05867A000100250025-5					
AREA	COUNTRY	PROVINCE	PLACE		
17N	USSR	N. EUROPEAN RSFSR	MURMANSK OBLAST		
GEOGRAPHIC COORDINATES			MAP REFERENCE		
TITLE <i>Norwegian</i>					
FRONTIER BORDER AREA. SEE PLOT CHART (CIA 113339) FOR EXACT					
LOCATION. SEE CIA 113340 THRU 113670 FOR RELATED VIEWS.					
DATE OF PICTURE		25X1A			
AUGUST, 1952		SOURCE OF PICTURE			
CLASSIFICATION					
SECRET/CONTROL -U.S. OFFICIALS ONLY					
CAPTIONED BY					
MOM					
VERIFIED BY					
Approved For Release 1999/09/09 : CIA-RDP78-05867A000100250025-5					
FORM NO. 1 SEP 1948					
CAPTION REPORT					

CIA (PHOTO ACCESSION NO.)		LOT NO.	
113410		E-125	
Approved For Release 1999/09/09 : CIA-RDP78-05867A000100250025-5			
AREA (LAT/LONG)	COUNTRY	PROVINCE	DATE
17N	USSR	MURMANSK OBLAST	28 JANUARY 1952
GEOGRAPHIC COORDINATES		MAP REFERENCE	
N. EUROPEAN RSFSR			
TITLE			
NORWEGIAN BORDER AREA. SEE PLOT CHART (CIA 113339) FOR EXACT			
LOCATION. SEE CIA 113340 THRU 113670 FOR RELATED VIEWS			
DATE OF PICTURE		SOURCE OF PICTURE	
AUGUST, 1952		25X1A	
CLASSIFICATION			
SECRET/CONTROL-U.S. OFFICIALS ONLY			
CAPTIONED BY			
MOM			
FORM NO. 60		VERIFIED	
SEP 1948		Approved For Release 1999/09/09 : CIA-RDP78-05867A000100250025-5	
CAPTION REPORT			

CIA PHOTO ACCESSION NO. 113411		LOT NO.		DATE 26 JANUARY 1954	
Approved For Release 1999/09/09 : CIA-RDP78-05867A000100250025-5					
AREA (AMS NO.) 17N	COUNTRY USSR	PROVINCE N. EUROPEAN RSFSR	PLACE MURMANSK OBLAST		
GEOGRAPHIC COORDINATES			MAP REFERENCE		
TITLE Norwegian					
BORDER AREA. SEE PLOT CHART (CIA 113339) FOR EXACT LOCATION. SEE CIA 113340 THRU 113670 FOR RELATED VIEWS.					
DATE OF PICTURE AUGUST, 1952		SOURCE OF PICTURE 25X1A			
CLASSIFICATION SECRET/CONTROL -U.S. OFFICIALS ONLY					
CAPTIONED BY MOM			VERIFIED BY		
FORM NO. SEP 1946 Approved For Release 1999/09/09 : CIA-RDP78-05867A000100250025-5					
CAPTION REPORT					