

CIA (PHOTO ACCESSION NO.) 113209		LOT NO.	DATE 20 Nov 53
AREA (AND APPROVED FOR RELEASE 1999/09/09 : CIA-RDP78-05867A000100250024-6)		COUNTRY TAIWAN	PROVINCE DL
GEOGRAPHIC COORDINATES 22.38N 120.17E		PLACE KAO-HSIUNG	
TITLE SCALE MODEL OF LST USED AS MAINTENANCE BASE BY CIVIL AIR TRANSPORT. LST HOUSES COMPLETE SHOP FACILITIES ; 2,000 TON BARGE USED AS SUPPLY BASE.		MAP REFERENCE C	
DATE OF PICTURE ~~~~~	SOURCE OF PICTURE C. A. T. BULLETIN, Vol. 6, No. 4, APRIL, 1953		
CLASSIFICATION Top Secret	(include front cover)		
CAPTIONED BY RLS	VERIFIED BY		
FORM NO. 100-53 Approved For Release 1999/09/09 : CIA-RDP78-05867A000100250024-6 SEP 1948			
CAPTION REPORT			

CIA (PHOTO ACCESSION NO.)			
Approved For Release		1999/09/09 : CIA-RDP78-05867A000100250024-6	
AREA (AMS NO.)		COUNTRY	PLACES
660M		RUMANIA	BUCEGI
GEOGRAPHIC COORDINATES		TINIKUL DE JOS	
45 35N 25 36 E		P-FILE	
TITLE			
REST HOUSE OF GENERAL CONFEDERATION			
OF LUTZAR.			
DATE OF PICTURE		SUBJECT OF PICTURE	
		IMAGES DE LA RPR	
CLASSIFICATION			
25X1A			
CAPTION		999/09/09 : CIA-RDP78-05867A000100250024-6	
FORM NO. 60-53		SEP 1946	

CAPTION REPORT

CIA PHOTO ACCESSION NO. 1
APR 1992 For Release 1999/09/09 : CIA-RDP78-05867A000100250024-6

AREA NAME NO. 1 760M COUNTRY ROMANIA COUNTY MAREA PL. EFORIE

GEOGRAPHIC COORDINATES 44 06N 28 38E TITLE NIS

BEACH.

DATE OF PICTURE
TITLE OF PICTURE IMAGES DE LA RPR

CLASSIFICATION CONFIDENTIAL 25X1A

CAPTIONED [REDACTED] 09/09 : CIA-RDP78-05867A000100250024-6

FORM NO. 80-53 SEP 1948

CAPTION REPORT

CIA PHOTO ACCESSION NO.		Appropriation Release 1999/09/09 : CIA-RDP78-05867A000100250024-6	
AREA (AMS NO.)	COUNTRY	PLACES	
660M	RUMANIA	BUCEGI	
GEOGRAPHIC COORDINATES		126	
TITLE			
VOMUL PEAK.			
BUCEGI MOUNTAINS, NEAR			
DATE OF PICTURE		IMAGES DE LA DDR	
CLASSIFICATION			
25X1A			
CAPTIONED BY		1999/09 : CIA-RDP78-05867A000100250024-6	
FORM NO. 60-5		SEP 1946	

CAPTION REPORT

CIA PHOTO ACCESSION NO. 1
Approved For Release 1999/09/09 : CIA-RDP78-05867A000100250024-6

AREA (LAMS NO.) 760M COUNTRY RUMANIA CITY MAREA CIRCULAR CONSTANTIA C

GEOGRAPHIC COORDINATES 44 10N 28 40E TITLE C-FILE

SEASIDE

DATE OF PICTURE _____ SUBJECT OF PICTURE IMAGES DE LA RPR

CLASSIFICATION 25X1A CAPTIONED BY A [REDACTED]

FORM NO. 1 SEP 1966 9/09 : CIA-RDP78-05867A000100250024-6

CIA IDPHOT Approved For Release 1999/09/09 : CIA-RDP78-05867A000100250024-6

113214 F-126 JAN 21 1964

AREA (AMS NO.) 360m COUNTRY ROMANIA CITY MURES DISTRICT BICAZUL-CHELTINA

GEOGRAPHIC COORDINATES 46 49N 25 53E NIS

TITLE REST HOME OF GENERAL CONFEDERATION OF LABOR.

DATE OF PICTURE IMAGES DE LA RPR.

CLASSIFICATION 25X1A

CAPTIONED BY Appr [redacted] 09 : CIA-RDP78-05867A000100250024-6

FORM NO. 40-53 [redacted] CAPTION REPORT

Approved for Release 1999/09/09 : CIA-RDP78-05867A000100250024-6

VIA (PHOTO ACCESSION NO.)

AREA (AMS NO.) *660M* COUNTRY *ROMANIA* PHOTO NO. *E-126* DATE *JAN 21 1954*

GEOGRAPHIC COORDINATES *BUCEGI* PLACE

TITLE

*DIHAM REST HOME IN
BUCEGI MOUNTAINS.*

DATE OF PICTURE

IMAGES DE LA RPR

CLASSIFICATION *25X1A*

CAPTIONED BY *Ap* : CIA-RDP78-05867A000100250024-6

FORM NO. 80-5 SEP 1948 CAPTION REPORT

CIA PHOTO ACCESSION NO. 119210		Approved for Release 1999/09/09 : CIA-RDP78-05867A000100250024-6	
AREA (AMS NO.)	COUNTRY	DATE	PLACE
60M	RUMANIA	JAN 20 1954	
GEOGRAPHIC COORDINATES		MAP REFERENCE	
TITLE			
ROAD FROM TILISCA TO RAO			
DATE OF PICTURE		TITLE OF PICTURE	
		BILDER AUS DER RUMANISCHEN	
		VOLKEREPUBLIK [ITEM - 13]	
CLASSIFICATION			
CONFIDENTIAL			
CAPTIONED BY		DATE	
A		09/09 : CIA-RDP78-05867A000100250024-6	
FORM NO. 60			
SEP 1948			

CAPTION REPORT

Approved For Release 1999/09/09 : CIA-RDP78-05867A000100250024-6

CIA (PHOTO ACCESSION NO.) 113217		REF. NO. E-126	DATE JAN 20 1954
AREA (AMS NO.) 260M	COUNTRY ROMANIA	PROVINCE PRUT	PLACE BICAZ GORGE
GEOGRAPHIC COORDINATES 46 49N 25 52E		MAP REFERENCE C-FILE	
TITLE			
DATE OF PICTURE		SUBJECT OF PICTURE	
		BILDER AUS DER RUMANISCHEN VOLKSREPUBLIK	
CLASSIFICATION			
Approved For Release 1999/09/09 : CIA-RDP78-05867A000100250024-6			
CAPTIONED BY		VERIFIED BY	

CIA IDPHO Approved For Release 1999/09/09 : CIA-RDP78-05867A000100250024-6

113218

F-126

JAN 5 1964

AREA (AMS NO.)

360M

COUNTRY

ROMANIA

MOUNTAIN

MURES

PLACE

GEOGRAPHIC COORDINATES

TITLE

FRAGARAS MOUNTAINS AND BALEA LAKE.
ALPINE HUT.

DATE OF PICTURE

SOURCE OF PICTURE

BILDER AUS DER ROMANISCHEN VOLKSREPUBLIK

Film-2

CLASSIFICATION

25X1A

CAPTION

09/09/09 : CIA-RDP78-05867A000100250024-6

FORM NO. 80-53
SEP 1946

CAPTION REPORT

CIA (PHOTO ACCESSION NO.) 113219		LOT NO. E-126		DATE	
AREA (AMS NO.) 000M	COUNTRY ROMANIA	PHOTO NO.		PLACE	
GEOGRAPHIC COORDINATES			MAP REFERENCE		
TITLE SNAGOV SEA LAKE					
DATE OF PICTURE		SOURCE OF PICTURE BILDER AUS DER RUMANISCHEN VOLKREPUBLIC			
CLASSIFICATION Approved For Release 1999/09/09 : CIA-RDP78-05867A000100250024-6					
CAPTIONED BY 25X1A		VERIFIED BY MB			

Approved For Release 1999/09/09 : CIA-RDP78-05867A000100250024-6

CV

CIA (PHOTO ACCESSION NO.)		LOT NO.		DATE	
119221		E-126		JAN 20 1954	
AREA (AMS NO.)	COUNTRY	CITY	PLACE		
36mm	ROMANIA	MURES	CNA-SIBIULUI		
GEOGRAPHIC COORDINATES			MAGNITUDE		
45 53 N 24 03 E			NIS		
TITLE					
LAKE COSSA. REST HOME.					
DATE OF PICTURE		SOURCE OF PICTURE			
		BILDER AUS DER RUMANISCHEN			
		VOLKSREPUBLIK			
CLASSIFICATION		ITEM-77			
Approved For Release 1999/09/09 : CIA-RDP78-05867A000100250024-6					
CAPTIONED		VERIFIED BY			

Approved For Release 1999/09/09 : CIA-RDP78-05867A000100250024-6

CIA (PHOTO) 113221		LOT NO. E-126	DATE 20 1956
AREA (AMS NO. 1) 160M	COUNTRY RUMANIA	PROV. SOMES	DISTRICT BISTRITA
GEOGRAPHIC COORDINATES 47° 02' N 25° 12' E		MAP REFERENCE Q 10 V 100 1	
TITLE BISTRITA VALLEY			
DATE OF PICTURE —		SOURCE OF PICTURE BILDER AUS DER RUMANISCHEN	
CLASSIFICATION 25X1A Approved For Release 1999/09/09 : CIA-RDP78-05867A000100250024-6			
CAPTION		SERIALIZED BY MS	

CIA (PHOTO ACCESSION NO.) 113222		LOT NO. E-126		DATE JAN 20 1968	
AREA (AMS NO.) 660M	COUNTRY RUMANIA	FROM (REF.) BUCEGI	PLACE SIXALA		
GEOGRAPHIC COORDINATES 45 21N 25 32E		REFERENCE C-FILE			
TITLE CLUB HOUSE					
DATE OF PICTURE —		TITLE OF PICTURE BILDER AUS DER RUMANISCHEN VOLKSRREPUBLIK [TITEL]			
CLASSIFICATION Approved For Release 1999/09/09 : CIA-RDP78-05867A000100250024-6					
CAPTIONED		25X1A		APPROVED BY [Signature]	

CIA (PHOTO ACCESSION NO.)		113823		Release 1999/09/09 : CIA-RDP78-05867A000100250024-6	
AREA (AMS NO.)	COUNTRY	PLACE			
460 M	ROMANIA	TIMIS	E-126		
GEOGRAPHIC COORDINATES					
TITLE					
MUSEEL MOUNTAINS.					
DATE OF PICTURE		BILDER AUS DER ROMANISCHEN VOLKSREPUBLIK. [ITEM-11]			
CLASSIFICATION		25X1A			
CAPTIONED BY		Ap [redacted] /09/09 : CIA-RDP78-05867A000100250024-6			
FORM NO. SEP 1964 60-53		CAPTION REPORT			

END

Approved For Release 1999/09/09 : CIA-RDP78-05867A000100250024-6954

CIA PHOTO ACCESSION NO. 1 113224		LOT NO. E-126	DATE JAN 20 1954
AREA (ANG NO.) 460M	COUNTRY ROMANIA	DIS TIMIS	OK KIDEM
GEOGRAPHIC COORDINATES 46 00 N 22 00 E		ROMANIA	
TITLE GATHERING HERBS IN TIMIS VALLEY			
DATE OF PICTURE		COUNTRY OF PICTURE BILDER AUS DER RUMANISCHEN VOLKSREPUBLIK - [ITEM-12]	
CLASSIFICATION CONFIDENTIAL			
Approved For Release 1999/09/09 : CIA-RDP78-05867A000100250024-6954			
CAPTIONED BY		25X1A	
FORM NO.			
CAPTION REPORT			

CI PHOTO ACQUISITION FILE Approved for Release 1999/09/09 : CIA-RDP78-05867A000100250024-6 115225 E-126 JUN 21 1954			
AREA (AMS 40.1)	COUNTRY	CITY	PLACE
360M	RUMANIA	MURES	SOVATA
GEOGRAPHIC COORDINATES		MAP REFERENCE	
46 35N	25 04E	N15	
TITLE			
LAKE URSU.			
DATE OF PICTURE		SOURCE OF PICTURE	
_____		BILDER AUS DER RUMANISCHEN VOLKSREPUBLIK. [ITEM-14]	
CLASSIFICATION			
25X1A			
CAPTIONED BY		9 : CIA-RDP78-05867A000100250024-6	
Approved		[Signature]	
FORM NO. 60			

CAPTION REPORT

CIA PHOTO ACCESSION NO. 113225
Approved for Release 1999/09/09 : CIA-RDP78-05867A000100250024-6

AREA (AMS NO.) 260M COUNTRY RUMANIA PLACE PRUT BORSEC

GEOGRAPHIC COORDINATES 46 57N 25 34E TITLE NIS

REST HOME.

DATE OF PICTURE _____ SUBJECT OF PICTURE BILDER AUS DER RUMANISCHEN VOLKSREPUBLIK [LITEN-15]

CLASSIFICATION 25X1A CAPTIONED Appr

FORM NO. SEP 1948 09 : CIA-RDP78-05867A000100250024-6

CIA PHOTO ACCESSION NO. 1				Approved 118227 Release 1999/09/09: CIA-RDP78-05867A000100250024-6			
AREA (LMS NO.)		COUNTRY		NO. OF PAGES		DATE	
660M		ROMANIA		126		JAN 21 1964	
GEOGRAPHIC COORDINATES				PLACE			
				AREA			
TITLE							
IALOMITA VALLEY.							
DATE OF PICTURE		SOURCE OF PICTURE					
		BILDER AUS DER ROMANISCHER VOLKSREPUBLIK					
		TERM-18					
CLASSIFICATION							
CONFIDENTIAL		25X1A					
CAPTIONED BY							
Appro		CIA-RDP78-05867A000100250024-6					
FORM NO. 40							
SEP 1948							

CAPTION REPORT

CIA PHOTO ACCESSION NO. 1
Approved for Release 1999/09/09 : CIA-RDP78-05867A000100250024-6

AREA (AMS NO. 1) **660 M** COUNTRY **ROMANIA** COUNTY **BUCEGI** PLACE **S**

TITLE **Y PAPUSA MOUNTAIN.**
ROAD TO

DATE OF PICTURE _____
SOURCE OF PICTURE **BILDER AUS DER ROMANISCHEN VOLKSREPUBLIK**
Item - 19

CLASSIFICATION **25X1A**
CAPTIONED BY **Approved** [redacted] **CIA-RDP78-05867A000100250024-6**
FORM NO. **2803**
SEP 1948 60-53
CAPTION REPORT

CIA PHOTO ACQUISITION		113229		LOT NO.		Approved For Release 1999/09/09 : CIA-RDP78-05867A000100250024-6	
AREA		660M		COLLECTED BY		E-126	
GEOGRAPHIC COORDINATES		ROMANIA		BUCEGI		JAN 21 1954	
TITLE		CHISINA SI ZONE		BRASOV		STADT	
ROAD BETWEEN		BUCHAREST		AND			
DATE OF PICTURE				SOURCE OF PICTURE		BILDER AUS DER RUMANISCHEN VOLKESREPUBLIK	
CLASSIFICATION		25X1A		ITEM - 20			
CAPTIONED BY		[REDACTED]		FORM APPROVED		9 : CIA-RDP78-05867A000100250024-6	
SEP 1948 80-53				CPT		CAPTION REPORT	

CIA PHOTO ACCESSION NO. 1		LOT NO.	
Approved For Release 1999/09/09 - CIA-RDP78-05867A000100250024-6		E-126	
360M	COUNTRY	CITY	PLAC
46 13N 25 54E	RUMANIA	MURES	TUENAD
TITLE	REST HOME.		NIS
DATE OF PICTURE			
SUMMARY OF PICTURE			
BILDER AUS DER RUMANISCHEN VOLKREPUBLIK. [ITEM-21]			
CLASSIFICATION	25X1A		
CAPTIONED	[REDACTED]		
FORM 1	9/09 : CIA-RDP78-05867A000100250024-6		
SEP 1948	[REDACTED]		

CAPTION REPORT

CIA PHOTO ACCESSION NO. 1

113231

Approved For Release 1999/09/09 : CIA-RDP78-05867A000100250024-6

160M
GEOGRAPHIC COORDINATES

COUNTRY
ROMANIA

PROVINCE
SOMES

PLACE
C

TITLE
APUSENI MOUNTAINS.

DATE OF PICTURE

SOURCE OF PICTURE
BILDER AUS DER ROMANISCHEN VOLKSREPUBLIK
ITEM - 26

CLASSIFICATION
TOP SECRET
25X1A

CAPTIONED BY
[Redacted]

9/09 : CIA-RDP78-05867A000100250024-6

FORM N
SEP 1949

CAPTION REPORT

2703

CIA PHOTO ACCESSION NO. 113232

Approved For Release 1999/09/09 : CIA-RDP78-05867A000100250024-6

AREA IAMS NO. 2600M

COUNTRY RUMANIA

BUCEGI

JAN 21 1954

GEOGRAPHIC COORDINATES

TITLE ZANOAGA GORGE.

DATE OF PICTURE

BILDER AUS DER RUMANISCHEN VOLKSREPUBLIK. [ITEM-27]

CLASSIFICATION

CONFIDENTIAL

CAPTIONED BY

FORM NO. 60-55 SEP 1948

09/09 : CIA-RDP78-05867A000100250024-6

CAPTION REPORT

Handwritten initials

CIA PHOTO ACCESSION NO. 1

Approved For Release 1999/09/09 : CIA-RDP78-05867A000100250024-6

AREA (PAMS NO. 1)

160M

COUNTRY

Romania

SOMES

JAN 21 1954

GEOGRAPHIC COORDINATES

~~47° 30' N 24° 45' E~~

~~47° 30' N 24° 45' E~~

TITLE

PODOLIA MOUNTAINS.

Cancelled. See 275818

DATE OF PICTURE

SOURCE OF PICTURE

BILDER AUS DER RUMANISCHEN VOLKSREPUBLIK

CLASSIFICATION

25X1A

ITEM - 28

CAPTIONED

[Redacted]

: CIA-RDP78-05867A000100250024-6

FORM NO. 1
SEP 1948

CAPTION REPORT

CIA PHOTO ACCESSION NO. 1

Approved for Release 1999/09/09 : CIA-RDP78-05867A000100250024-6

AREA NAME NO. 1

360 m

COUNTRY
ROMANIA

CITY
MURES

DATE
JAN 21 1954

GEOGRAPHIC COORDINATES

46 35N 25 04E

PLACE
SOVIATA

TITLE
LAKE ORSU. REST HOME.

DATE OF PICTURE

SOURCE OF PHOTO
BILDER AUS DER RUMANISCHEN VOLKESREPUBLIK
ITEM - 29

CLASSIFICATION
25X1A

CAPTIONED

CIA-RDP78-05867A000100250024-6

FORM NO. 1
SEP 1948

CAPTION REPORT

CIA PHOTO ACCESSION NO. 1

Approved for Release 1999/09/09 : CIA-RDP78-05867A000100250024-6

APPROPRIATE NO. 1

060M

COUNTRY
ROMANIA

NO. 1
BUCEGI

JAN 21 1957

GEOGRAPHIC COORDINATES

TITLE

IRON GATE OF THE DANUBE RIVER.

DATE OF PICTURE

SOURCE OF PICTURE
BILDER AUS DER ROMANISCHEN VOLKSREPUBLIK

CLASSIFICATION
25X1A CONFIDENTIAL

CAPTIONED BY

FORM APPROVED
SEP 1948

09 : CIA-RDP78-05867A000100250024-6

CAPTION REPORT

Approved For Release 1999/09/09 : CIA-RDP78-05867A000100250024-6

113236

CIA PHOTO ACCESSION NO.		LOT NO.	DATE
AREA (AMS NO.)		COUNTRY	PROVINCE
55M		ISLAND	PLACE
GEOGRAPHIC COORDINATES		DATE OF PICTURE	
TITLE			
MOTOR SHIP "BATORY."			
DATE OF PICTURE		SOURCE OF REFERENCE	
		BATORY. (Pamphlet)	
CLASSIFICATION			
Approved For Release 1999/09/09 : CIA-RDP78-05867A000100250024-6			
CAPTIONED BY		VERIFIED BY	
25X1A		[Signature]	

Approved For Release 1999/09/09 : CIA-RDP78-05867A000100250024-6

CIA (PHOTO ACCESSION NO.) 113237		LOT NO. E-126	DATE JAN 20 1954
AREA (AMS NO.) 1255M	COUNTRY POLAND	CITY GDANSK	PLACE GOYNIA
GEOGRAPHIC COORDINATES 54 30N 18 33E		C-FILE	
TITLE HEAD OFFICE OF POLISH OCEAN LINES.			
DATE OF PICTURE 		SOURCE OF PICTURE MS BATTERY (Pamphlet)	
CLASSIFICATION TOP SECRET			
Approved For Release 1999/09/09 : CIA-RDP78-05867A000100250024-6			
CAPTIONED BY 		VERIFIED BY 	

Approved For Release 1999/09/09 : CIA-RDP78-05867A000100250024-6

CIA PHOTO ACCESSION NO. 113238		LOT NO. E-126	DATE JAN 20 1954
AREA (AMS NO.) 660M	COUNTRY ROMANIA	CITY BUCEGI	PLACE BUCHAREST
GEOGRAPHIC COORDINATES 44 25N 26 06E		TITLE C-FILE	
SPORTS HALL AND COVERED SWIMMING POOL BEING BUILT IN FLOREASCA DISTRICT.			
DATE OF PICTURE		SOURCE OF REFERENCE UP SURGE OF SPORTS IN RPR.	
CLASSIFICATION Approved For Release 1999/09/09 : CIA-RDP78-05867A000100250024-6			
CAPTIONED BY		VERIFIED BY	

9

Approved For Release 1999/09/09 : CIA-RDP78-05867A000100250024-6

CIA (PHOTO ACCESSION NO.) 113239		LOG NO. E-126	DATE JAN 20 1961
AREA (AMS NO.) 660M	COUNTRY RUMANIA	FOOTAGE RUCEGI	PLACE BUCHAREST
GEOGRAPHIC COORDINATES 44 25N 26 06 E		P-FILE	
TITLE " STADIUM OF THE REPUBLIC "			
DATE OF PICTURE 		SOURCE OF REFERENCE UPSURGE OF SPORTS IN THE RPP	
CLASSIFICATION SECRET			
Approved For Release 1999/09/09 : CIA-RDP78-05867A000100250024-6			
CAPTIONED BY 		VERIFIED BY 	

Approved For Release 1999/09/09 : CIA-RDP78-05867A000100250024-6

①

CIA (PHOTO ACCESSION) 113240		LOT NO. E-126	DATE
AREA (AMS NO.) 360M	COUNTRY ROMANIA	PROVINCE MURES	PLACE JAN 20 1954
GEOGRAPHIC COORDINATES		MAP REFERENCE	
TITLE FAGARAS MOUNTAINS.			
DATE OF PICTURE		SOURCE OF PICTURE UPSURGE OF SPORTS IN RPR.	
CLASSIFICATION TOP SECRET			
Approved For Release 1999/09/09 : CIA-RDP78-05867A000100250024-6			
CAPTIONED BY		REVIEWED BY	

Approved For Release 1999/09/09 : CIA-RDP78-05867A000100250024-6

2

CIA PHOTO ACQUISITION NO. 1 113241		LOT NO. E-126	DATE
AREA (AMS NO. 1) 1337 M	COUNTRY RUMANIA	PROJECT BUCEGI	PLANT REDEAL (NR)
GEOGRAPHIC COORDINATES 45 30N 25 33E		MAP REFERENCE C-FILE	

DATE OF PICTURE	SUBJECT OF PICTURE OPSCENE OF SPORTS IN RPR
-----------------	---

CLASSIFICATION SECRET	Approved For Release 1999/09/09 : CIA-RDP78-05867A000100250024-6
CAPTIONED BY	VERIFIED BY

Approved For Release 1999/09/09 : CIA-RDP78-05867A000100250024-6

CIA IPHOTO ACCESSION NO. 113242		LOT NO. E-126	DATE
AREA (AMS NO.) 60M	COUNTRY ROMANIA	PROVINCE	PLACE
GEOGRAPHIC COORDINATES		MAP REFERENCE	
TITLE TRACTOR-DRAWN COMBINE.			
DATE OF PICTURE			
NUMBER OF PICTURES UPSURGE OF SPORTS IN RPR.			
CLASSIFICATION App 25X1A			
CAPTIONED			

Approved For Release 1999/09/09 : CIA-RDP78-05867A000100250024-6

CIA ID NUMBER: 113244		Approved For Release 1999/09/09 : CIA-RDP78-05867A000100250024-6		G-215A		28 Jan 54		C	
AREA NAME NO. 1: 26K		COUNTRY: ADEN PROTECTORATE		PROVINCE:		STATE: ADEN			
GEOGRAPHIC COORDINATES: 12:45N 45:12E				DATE OF PICTURE: 25X1A					
TITLE: DUMPING SAND ON LAND TO BE RECLAIMED FOR CONSTRUCTION OF PORT BUILDINGS AND TANKAGE. AT NEW REFINERY.									
DATE OF PICTURE: 1953		SOURCE OF PICTURE: [REDACTED]							
CLASSIFICATION: C									
CAPTIONED BY: Approved For Release 1999/09/09 : CIA-RDP78-05867A000100250024-6									
FORM NO. 60-53									


CAPTION REPORT

Approved For Release 1999/09/09 : CIA-RDP78-05867A000100250024-6

CIA PHOTO ACCESSION NO. 1 113245		LOT NO. G-215A	DATE 28 April 54
AREA TAMS NO. 1 26 K	COUNTRY YEMEN PROTECTORATE	PROVINCE ADEN	FILE NO. C
GEOGRAPHIC COORDINATES 12:45N 45:12E		MAP REFERENCE C-FILE	
TITLE FOUNDATION EXCAVATING ALONGSIDE COOLING WATER LINES. DURING NEW REFINERY CONSTRUCTION.			
DATE OF PICTURE 1952		SOURCE OF PICTURE 25X1A	
CAPTIONED BY E.S.L.		APPROVED BY	

Approved For Release 1999/09/09 : CIA-RDP78-05867A000100250024-6

CAPTION REPORT

CIA PHOTO ACCESSION NO. 113240		LOT NO. G-215A		REF ID 28 Nov 54		APPROVED FOR RELEASE 1999/09/09 : CIA-RDP78-05867A000100250024-6		Q	
AREA (AWS NO.) 26K	COUNTRY ADEN PROTECTORATE	PROVINCE	PLACE ADEN						
GEOGRAPHIC COORDINATES 12:45N 45:12E			MAP REFERENCE C-FILE						
TITLE CONSTRUCTION OF SD 2 PLANT IN BACKGROUND, CRUDE UNIT No. 2 IN FOREGROUND. FROM ADMINISTRATION HILL.									
25X1A									
DATE OF PICTURE 1952		SOURCE OF PICTURE 							
CLASSIFICATION C									
CAPTIONED BY		APPROVED FOR RELEASE 1999/09/09 : CIA-RDP78-05867A000100250024-6							
FORM NO. 40-53 SEP 1949		CAPTION REPORT							

CIA (PHOTO ACCESSION NO.)		LOT NO.	DATE
113247		09109 / 61830	19 JAN 1954
Approved For Release 1999/09/09 : CIA-RDP78-05867A000100250024-6			
AREA (AMS NO.)	COUNTRY	PROVINCE	PLACE
32N	USSR	TURKMEN SSR	KERANOVOBSKY
GEOGRAPHIC COORDINATES		MAP REFERENCE	
40 00N 53 00E		C FILE	
TITLE XXXXXXXXXX			
DATE OF PICTURE		SOURCE OF PICTURE	
		TYPK. MEHNCTAH, 1950	
CLASSIFICATION			
C			
CAPTIONED BY		VERIFIED BY	
KR		Bab	
Approved For Release 1999/09/09 : CIA-RDP78-05867A000100250024-6			
FORM NO. 60-83 SEP 1948			
CAPTION REPORT			

CIA (PHOTO ACCESSION NO.)		LOT NO.		DATE	
113248		USSR		19 JAN 1954	
Approved For Release 1999/09/09 : CIA-RDP78-05867A000100250024-6					
AREA (AWS NO.)	COUNTRY	PROVINCE	PLACE		
32N	USSR	TURKMEN SSR	KRASNODAR		
GEOGRAPHIC COORDINATES			MAP REFERENCE		
40 00N 53 00E			C FILE		
TITLE					
DATE OF PICTURE		SOURCE OF PICTURE			
		ТУРКМЕНИСТАН, 1950			
CLASSIFICATION					
C					
CAPTIONED BY			VERIFIED BY		
Approved For Release 1999/09/09 : CIA-RDP78-05867A000100250024-6					
FORM NO. 60-53 SEP 1948					
CAPTION REPORT					

CIA (PHOTO ACCESSION NO.)		LOT NO.	DATE
113249		0-1682	19 JAN 1954
AREA (Approved For Release 1999/09/09 : CIA-RDP78-05867A000100250024-6)	COUNTRY	PROVINCE	PLACE
32N	USSR	TURKMEN SSR	TASHAUB
GEOGRAPHIC COORDINATES		MAP REFERENCE	
41 60N 59 58E		N15	
TITLE			
DATE OF PICTURE		SOURCE OF PICTURE	
		TYPKMEHNCYAH, 1950	
CLASSIFICATION			
C			
CAPTIONED BY		VERIFIED BY	
FR			
FORM NO. 100250024-6			
Approved For Release 1999/09/09 : CIA-RDP78-05867A000100250024-6			
CAPTION REPORT			

CIA PHOTO ACCESSION NO. 1 113250		LOT NO. 0-1602		Release 1999/09/09 : CIA-RDP78-05867A000100250024-6	
AREA (AMS NO. 1) 32N	COUNTRY USSR	PROVINCE TURKMEN.SSR	PLACE TASHAQT	13 JAN 1954 ✓	
GEOGRAPHIC COORDINATES 41 50N 59 58 E			MAP REFERENCE N.I.S.		
TITLE PEDAGOGICAL INSTITUTE.					
DATE OF PICTURE		SOURCE OF PICTURE ТУРКМЕНИСТАН, 1950			
CLASSIFICATION C					
CAPTIONED BY FR					
FORM NO. 60-53 SEP 1948		Approved For Release 1999/09/09 : CIA-RDP78-05867A000100250024-6			

CAPTION REPORT

CIA (PHOTO ACCESSION NO.)		LOT NO.		DATE	
113251		D-1688		13 JAN 1954	
Approved For Release 1999/09/09 : CIA-RDP78-05867A000100250024-6					
AREA (ANS)		COUNTRY		PROVINCE	
32N		USSR		TURKMEN SSR	
GEOGRAPHIC COORDINATES		MAP REFERENCE		PLACE	
39 08N 63 36E		C FILE		CHARDHON	
TITLE					
AMU DARYA RIVER.					
DATE OF PICTURE		SOURCE OF PICTURE			
		TYPKMEHNGTAH, 1950			
CLASSIFICATION					
C					
CAPTIONED BY					
FR					
FORM NO. 60-1		VERIFIED BY			
SEP 1948		D			
Approved For Release 1999/09/09 : CIA-RDP78-05867A000100250024-6					
CAPTION REPORT					

CIA (PHOTO ACCESSION NO.)		LOT NO.		DATE	
Approved For Release 1999/09/09 : CIA-RDP78-05867A000100250024-6		01602		13 JAN 1954	
AREA (AMS NO.)	COUNTRY	PROVINCE	PLACE		
32N	USSR	TURKMEN SSR	KRASNODAR		
GEOGRAPHIC COORDINATES		MAP REFERENCE			
40 00N 53 00 E		C FILE			
TITLE					
DATE OF PICTURE		SOURCE OF PICTURE			
		ТУРКМЕЊИСТАН, 1950			
CLASSIFICATION					
C					
CAPTIONED BY		REF ID: A67548			
Approved For Release 1999/09/09 : CIA-RDP78-05867A000100250024-6		01602			
FORM NO. 60-53 SEP 1948		CAPTION REPORT			

CIA (PHOTO ACCESSION NO.)		LOT NO.	
Approved For Release 1999/09/09 : CIA-RDP78-05867A000100250024-6		01682	
AREA (AMS NO.)	COUNTRY	PROVINCE	PLACE
32N	USSR	TURKMEN SSR	13 JAN 1950
GEOGRAPHIC COORDINATES		MAP REFERENCE	
TITLE			
AFGHANISTAN BORDER.			
DATE OF PICTURE		SOURCE OF PICTURE	
		Туркменистан, 1950	
CLASSIFICATION			
C			
CAPTIONED BY		APPROVED FOR RELEASE	
Approved For Release 1999/09/09 : CIA-RDP78-05867A000100250024-6		01682	
FORM NO. 60-53 SEP 1948			

CAPTION REPORT

CIA (PHOTO ACCESSION NO.)		LOT NO.	
112274		D 1682	
Approved For Release 1999/09/09 : CIA-RDP78-05867A000100250024-6			
AREA (AMS NO.)	COUNTRY	PROVINCE	PLACE
32N	USSR	TURKMEN SSR	KIZYL-ATRAK
GEOGRAPHIC COORDINATES		MAP REFERENCE	
37 38N 54 47E		NIS	
TITLE			
DATE OF PICTURE		SOURCE OF PICTURE	
		ТУРКМЕНИСТАН, 1950	
CLASSIFICATION			
C			
CAPTIONED BY		VERIFIED BY	
FR			
Approved For Release 1999/09/09 : CIA-RDP78-05867A000100250024-6			
FORM NO. 60-53			
SEP 1946			
CAPTION REPORT			

CIA (PHOTO ACCESSION NO.) 113255		LOT NO. 0188	DATE 19 JAN 1954
Approved For Release 1999/09/09 : CIA-RDP78-05867A000100250024-6			
AREA (AMS NO.) 32N	COUNTRY USSR	PROVINCE TURKMEN SSR	CITY KUSHKA
GEOGRAPHIC COORDINATES 35 16N 62 24E		MAP REFERENCE N.I.S.	
TITLE			
DATE OF PICTURE 1954		SOURCE OF PICTURE Туркменстан, 1950	
CLASSIFICATION CONFIDENTIAL			
CAPTIONED BY FR		VERIFIED BY MD	
Approved For Release 1999/09/09 : CIA-RDP78-05867A000100250024-6			
FORM NO. 80-33 SEP 1968			

CAPTION REPORT

Approved For Release 1999/09/09 : CIA-RDP78-05867A000100250020-8 1964

CIA PHOTO NO.	113258	STATE	D-1707A
AREA (ANS NO.)	4N	COUNTRY	USSR
PROVINCE	UKRAINIAN SSR	PLACE	VOROSHILOV
GEOGRAPHIC COORDINATES	48 34 N 39 20 E	MAP REFERENCE	C FILE
TITLE	VOROSHILOV METALURGICAL PLANT.		
25X1A			
DATE OF PICTURE	1949	SOURCE OF PICTURE	[REDACTED]
CLASSIFICATION	C	[REDACTED]	
CAPTIONED BY	FR	[REDACTED]	
FORM NO.	40-53	CAPTION REPORT	

CFA PHOTO ACCESSION NO. 1 113250		LOT NO. 1000	DATE 25 JAN 1954
Approved For Release 1999/05/09 : CIA-RDP78-05867A000100750071-6			
AREA (AMS TO)	COUNTRY	PROVINCE	PLACE
4N	USSR	UKRAINIAN SSR	ZHDANOV
GEOGRAPHIC COORDINATES		MAP REFERENCE	
48 09N 38 16 E		@ FILE	
TITLE AZORSTAL STEEL PLANT.			
DATE OF PICTURE		SOURCE OF PICTURE	
POST-WAR		25X1A	
CLASSIFICATION			
C			
CAPTIONED BY			
FR			
Approved For Release 1999/05/09 : CIA-RDP78-05867A000100750071-6			
FORM NO. 60-53 SEP 1948			

CAPTION REPORT

CIA PHOTO ACCESSION NO. 1 113261	LOT NO. D-1707A	DATE 25 JAN 1954
AREA (ANS Approved For Release 1999/09/09 : CIA-RDP78-05867A000100250024-6) 4N	ORIGIN USSR	TYPE URBANIAN SSR STALINO
GEOGRAPHIC COORDINATES 48 00 N 37 48 E	MAP REFERENCE CFILE	
TITLE STALIN STEEL PLANT.		
DATE OF PICTURE Jan 1954	SOURCE OF PICTURE 25X1A	
CLASSIFICATION c		
CAPTIONED BY FR		
FORM NO. 69 Approved For Release 1999/09/09 : CIA-RDP78-05867A000100250024-6 SEP 1948		
CAPTION REPORT		

CIA (PHOTO ACCESSION NO.)		LOT NO.	
113263			
AREA (AMS NO.)		DATE	
Applied For Release 999/09/89		13 JAN 1954	
GEOGRAPHIC COORDINATES		PROVINCE	PLACE
48 43 N 37 32 E		VIGORINIAN SSR	KRAMA ORSK
TITLE		MAP REFERENCE	
STALIN HEAVY MACHINE BUILDING PLANT		C FILE	
PART 1 OF 2-PART PANORAMA.			
Cancelled. See 118792			
DATE OF PICTURE		SOURCE	
		25X1A	
CLASSIFICATION			
C			
CAPTIONED BY			
FR			
FORM NO. 80-53			
SEP 1948			
Approved For Release 1999/09/06 : CIA-RDP80-05607A000100020002-6			
CAPTION REPORT			

CIA PHOTO ACQUISITION NO. 113264		Approved For Release 1999/09/09 : CIA-RDP78-05867A000100250024-6	
AREA (AMS NO.) 4N	COUNTRY USSR	PROVINCE UKRAINIAN SSR	PLACE KRAMATORSKY
GEOGRAPHIC COORDINATES 48 43N 37 32E		MAP REFERENCE C FILE	
TITLE STALIN HEAVY MACHINE BUILDING PLANT, PART 2 OF 2-PART PANORAMA.			
Cancelled. See 118793			
25X1A			
DATE OF PICTURE	SOURCE		
	[REDACTED]		
CLASSIFICATION C			
CAPTIONED BY [REDACTED]	Approved For Release 1999/09/09 : CIA-RDP78-05867A000100250024-6		
FORM NO. 40-53 SEP 1944	CAPTION REPORT		

CIA (PHOTO ACCESSION NO.) 118269 Release 1999/09/09 CIA-RDP79-03867A000100250024-6

23 JAN 1954

AREA (AMS NO.) 4N COUNTRY USSR PROVINCE UKRAINIAN SSR KRYVYI RIG

GEOGRAPHIC COORDINATES 47 54N 33 21E MAP REFERENCE C FILE

TITLE NOVAYA IRON ORE MINE

DATE OF PICTURE Post-war SOURCE OF PHOTO 25X1A

CLASSIFICATION C CAPTIONED BY [Redacted]

Approved For Release 1999/09

Approved For Release 1999/09/09 : CIA-RDP78-05867A000400250024-6
113206 D 1707A 29 JAN 1954

CIA (PHOTO ACCESSION NO.)
AREA (AWS NO.)
GEOGRAPHIC COORDINATES
TITLE

4N
48 09N 38 16E
AZORSTAL STEEL PLANT.

COUNTRY
USSR
PROVINCE
UKRAINIAN SSR
PLACE
ZHDANOV

MAP REFERENCE
C FILE

25X1A

DATE OF PICTURE
Post-war

SOURCE OF PICTURE
[REDACTED]

CLASSIFICATION
C

CAPTIONED BY
FR

Approved For Release 1999/09/09 : CIA-RDP78-05867A000400250024-6

CIA (PHOTO ACCESSION NO.)		LOT NO.	DATE
113267		DP78-05867A0001002500246	23 JAN 1954
Approved For Release 1999/09/09 : CIA-RDP78-05867A000100250024-6			
AREA (AMS NO.)	COUNTRY	PROVINCE	CITY
4N	USSR	UKRAINIAN SSR	ZHORNIV
GEOGRAPHIC COORDINATES		MAP REFERENCE	
48 09N 38 16E		C FILE	
TITLE			
AZORSTAL STEEL PLANT.			
DATE OF PICTURE		SOURCE OF PICTURE	
POST-WAR		25X1A	
CLASSIFICATION			
C			
CAPTIONED BY		VERIFIED BY	
FR		[Signature]	
Approved For Release 1999/09/09 : CIA-RDP78-05867A000100250024-6			
FORM NO. 60-53 SEP 1948			

CAPTION REPORT

CIA (PHOTO) Approved For Release 1999/09/09 : CIA-RDP78-05867A000100250024-6	
113268	D-7707A 25 JAN 1954
AREA LAWS NO. 1 27N/056E/1. EUROPEAN RSFSR	PROVINCE MOSCOW OBLAST
PLACE MOSCOW	
GEOGRAPHIC COORDINATES 55 45N 37 35E	MAP REFERENCE C FILE
TITLE KRASNY PROLETARI MACHINE TOOL BUILDING PLANT.	
25X1A	
DATE OF PICTURE	SOURCE OF P
CLASSIFICATION C	
CAPTIONED Approved For Release 1999/09/09 : CIA-RDP78-05867A000100250024-6	
FORM NO. 60-53 SEP 1948	

CAPTION REPORT

CIA (PHOTO ACCESSION NO.) 113269		Approved For Release 1999/09/09 : CIA-RDP78-05867A000100250024-6		DATE 20 JUN 1954
AREA (AMS NO.) 4N	COUNTRY USSR	PROVINCE UKRAINIAN SSR	PLACE STALINO	
GEOGRAPHIC COORDINATES 48 00N 31 48E		MAP REFERENCE C FILE		
TITLE STALIN METALLURGICAL PLANT.				
25X1A				
DATE OF PICTURE	SOURCE			
CLASSIFICATION C	VERIFIED BY [Signature]			
CAPTIONED BY Approved For Release 1999/09/09 : CIA-RDP78-05867A000100250024-6				
FORM NO. 60-53 SEP 1948	CAPTION REPORT			

CIA PHOTO PROPERTY For Release 1999/09/09 : CIA-RDP78-05867A000100250024-6 113270 D-1107A 26 JAN 1954

AREA IAMS NO. AN COUNTRY USSR PROVINCE UKRAINIAN SSR PLACE STALIN

GEOGRAPHIC COORDINATES 48 00 N 37 48 E MAP REFERENCE C FILE

TITLE STALIN METALLURGICAL PLANT.

DATE OF PICTURE SOURCE OF PICTURE 25X1A

CLASSIFICATION C

CAPTIONED BY Approved For Release 1999/09/09 : CIA-RDP78-05867A000100250024-6

CIA PHOTO AC Approved For Release 1999/09/09 : CIA-RDP78-05867A000100250024-6			
113271		E-2521	
AREA NAME NO.	COUNTRY	PROVINCE	PLACE
981L	CHINA	KWANGTUNG	SWATOW
GEOGRAPHIC COORDINATES		MAP REFERENCE	
23-22 N 116-40 E		NIS	
TITLE			
RADAR INSTALLATION			
CANCEL		SEE 124259	
		CIA UNIT 10	
25X1A			
DATE OF PICTURE	SOI/MC		
July 1953			
CLASSIFICATION			
Secret			
CAPTIONED BY Approved For Release 1999/09/09 : CIA-RDP78-05867A000100250024-6			
FORM NO. 60-53 SEP 1948			

CAPTION REPORT

Approved For Release 1999/09/09 : CIA-RDP78-05867A000100250024-6 1954

CIA PHOTO REFERENCE NO. 113272 E-2521 13 January

AREA (AMS NO.) 481L COUNTRY CHINA PROVINCE HUNAN PLACE

GEOGRAPHIC COORDINATES MAP REFERENCE

TITLE
TIMBER BRIDGE ON CANTON - HANKOW RAILWAY
BETWEEN CH'Ü - CHIANG AND HENG-YANG.

25X1A


DATE OF PICTURE June 1947 SOURCE

CLASSIFICATION Conf

Approved For Release 1999/09/09 : CIA-RDP78-05867A000100250024-6
RF

FORM NO. 60-53 SEP 1948 CAPTION REPORT

Approved For Release 1999/09/09 : CIA-RDP78-05867A000100250024-6			
113273	E-2521	15 January 1954	
AREA LAWS NO.: 481L	COUNTRY CHINA	PROVINCE HUNAN	PLACE TA-P'ING-LI
GEOGRAPHIC COORDINATES 25-30 N 113-02 E		MAP REFERENCE AMS 4581 Sheet 63	
TITLE CANTON-HANKOW RAILROAD. JUNCTION AT SWITCHBACK SOUTH OF TOWN.			
25X1A			
DATE OF PICTURE June 1947	[REDACTED]		
CLASSIFICATION Conf	[REDACTED]		
Approved For Release 1999/09/09 : CIA-RDP78-05867A000100250024-6			
FORM NO. 60-52 SEP 1948			
CAPTION REPORT			

CIA PHOTO ACCESSION NO. 1 113276		Approved For Release 1999/09/09 : CIA-RDP78-05867A000100250024-6	
AREA TAMS NO. 1 481L	COUNTRY CHINA	PROVINCE HUNAN	DATE 15 January 1954
GEOGRAPHIC COORDINATES 25-30N 113-02E		PLACE TA-P'ING-LI	
TITLE		MAP REFERENCE AMS 25-81 Sheet 63	
CANTON-HANKOW RAILROAD SOUTH OF TOWN.			
25X1A			
DATE OF PICTURE June 1947	SOURCE 		
CLASSIFICATION Conf			
CAPTIONED BY AP		Approved For Release 1999/09/09 : CIA-RDP78-05867A000100250024-6	
FORM NO. 60-53 SEP 1946	CAPTION REPORT		

Approved For Release 1999/09/09 : CIA-RDP78-05867A000100250024-6

CIA (PHOTO ACCESSION NO.)		LOT NO.	
118279		E 2521	
AREA (AMS NO.)	COUNTRY	PROVINCE	DATE
481L	CHINA	HUNAN	15 January 1954
GEOGRAPHIC COORDINATES		PLACE	
25-30 N 113-02 E		TA-P'ING-LI	
TITLE		MAP REFERENCE	
HSIANG CHIANG (RIVER) SOUTH OF TOWN. FROM TEMPORARY BRIDGE ON CANTON-HANKOW RAILWAY.		AMS 2581 Sheet 63	
25X1A			
DATE OF PICTURE	SOURCE		
June 1947	[REDACTED]		
CLASSIFICATION	[REDACTED]		
CAPTIONED BY			
Conf			
Approved For Release 1999/09/09 : CIA-RDP78-05867A000100250024-6			
FORM NO.	SEP 1948 60-53		

CAPTION REPORT

Approved For Release 1999/09/09 : CIA-RDP78-05867A000100250024-6

CIA IPHOTO ACCESSION NO. 1 LOT NO. 24521

AREA (AMS NO.) 481L COUNTRY CHINA PROVINCE HUNAN 13 January 1954

GEOGRAPHIC COORDINATES 26-54N 112-36E MAP REFERENCE N15 PLACE HENG-YANG (NR)

TITLE PORT ON LEI SHUI (STREAM)

25X1A

DATE OF PICTURE June 1947



CLASSIFICATION Conf

CAPTIONED BY Approved For Release 1999/09/09 : CIA-RDP78-05867A000100250024-6


FORM NO. SEP 1948 60-53

CAPTION REPORT

Y6

Approved For Release 1999/09/09 : CIA-RDP78-05867A000100250024-6

Approved For Release 1999/09/09 : CIA-RDP78-05867A000100250024-6

CIA (PHOTO ACCESSION NO.)		LOT NO.		DATE	
113280		0128		28 Jan 54	
Approved for Release 1999/09/09 : CIA-RDP78-05867A000100250024-6					
AREA (AMS NO.)	COUNTRY	PROVINCE	PLACE		
22 R	NEW ZEALAND	NORTH ISLAND	FEATHERSTON		
GEOGRAPHIC COORDINATES		MAP REFERENCE			
41.07 S 175.19 E		WAC #1552			
TITLE					
RAILROAD RIMUTAKA TUNNEL UNDER CONSTRUCTION. AGGREGATE PROCESSING PLANT AT FEATHERSTON PORTAL.					
25X1A					
DATE OF PICTURE					
CLASSIFICATION	Conf				
CAPTIONED BY	Approved for Release 1999/09/09 : CIA-RDP78-05867A000100250024-6		VERIFIED BY		
FORM NO. 60-53 SEP 1948	CAPTION REPORT				

EX6

Approved For Release 1999/09/09 : CIA-RDP78-05867A000100250024-6

Next 6 Page(s) In Document Exempt

Approved For Release 1999/09/09 : CIA-RDP78-05867A000100250024-6

CIA PHOTO Approved For Release 1999/09/09 : CIA-RDP78-05867A000100250024-6
113288 G-196 28 Jan 54

AREA (AMS NO.) COUNTRY PROVINCE PLACE
A6228M SPAIN MURCIA CARTAGENA (NE)

GEOGRAPHIC COORDINATES MAP REFERENCE
37° 40' N 1° 05' W NIS

TITLE
LEAD AND ZINC MINING AREA NEAR
CARTAGENA MINE OF THE SOCIEDAD MINERA ET
METALURGICA PENARROYA COMPANY.

DATE OF PICTURE SOURCE OF PICTURE
November 1953 25X1A [REDACTED]

CLASSIFICATION
C
CAPTIONED BY Approved For Release 1999/09/09 : CIA-RDP78-05867A000100250024-6
G MWT

Approved For Release 1999/09/09 : CIA-RDP78-05867A000100250024-6			
113289		G-196	
AREA (AMS NO.)	COUNTRY	PROVINCE	PLANT
46228 M	SPAIN	MURCIA	(CARTAGENA) (NR)
GEOGRAPHIC COORDINATES		MAP REFERENCE	
37°40' N 1°05' W		NIS	
TITLE			
LEAD AND ZINC MINING AREA NEAR CARTAGENA			
MINE OF THE SOCIEDAD MINERA EL METALURGICO			
PENARROYA COMPANY.			
25X1A			
DATE OF PICTURE	[REDACTED]		
November 1953			
CLASSIFICATION	C		
Approved For Release 1999/09/09 : CIA-RDP78-05867A000100250024-6			
MWB			

CAPTION REPORT

CIA (PHOTO ACCESSION NO.)		LOT NO.	DATE
11329		9709	20 June 54
Approved For Release 1999/09/09 : CIA-RDP78-05867A000100250024-6			
AREA (AMS NO.)	COUNTRY	PROVINCE	PLACE
46228 M	SPAIN	MURCIA	CARTAGENA (NB)
GEOGRAPHIC COORDINATES		MAP REFERENCE	
37°40' N 1°05' W		NIS	
TITLE			
PENARROYA COMPANY. ORE FACE, OLD LEAD AND ZINC MINE.			
25X1A			
DATE OF PICTURE	SOURCE OF		
November 1953	[REDACTED]		
CLASSIFICATION			
C			
CAPTIONED BY		VERIFIED BY	
Approved For Release 1999/09/09 : CIA-RDP78-05867A000100250024-6			
FORM NO. 60-53 SEP 1948			
CAPTION REPORT			

CIA PHOTO Approved For Release 1999/09/09 : CIA-RDP78-05867A000100250024-6

113293

G-196

28 Jan 54


AREA (AMS NO.) 462281	COUNTRY SPAIN	PROVINCE MURCIA	PLACE (ANTAGENA (NR))
--------------------------	------------------	--------------------	--------------------------

GEOGRAPHIC COORDINATES 37° 40' N 1° 05' W	MAP REFERENCE NILS
--	-----------------------

TITLE


PENARROYA COMPANY. INCLINE, OLD LEAD AND ZINC MINE.

25X1A

DATE OF PICTURE November 1953	SOURCE OF 
----------------------------------	---

CLASSIFICATION

CAPTIONS Approved For Release 1999/09/09 : CIA-RDP78-05867A000100250024-6

CIA PHOTO ACCESSION NO. 1 Approved For Release 1999/09/09 : CIA-RDP78-05867A000100250024-6 113294		APPROVED FOR RELEASE 1999/09/09 : CIA-RDP78-05867A000100250024-6 G-196		28 Jan 54 C	
AREA (AMS NO.) 46228M	COUNTRY SPAIN	PROVINCE MURCIA	PLACE CARTAGENA(MR)		
GEOGRAPHIC COORDINATES 37° 40' N 1° 05' W		MAP REFERENCE NIS			
TYPE PENARROYA COMPANY. INCLINE, OLD LEAD AND ZINC MINE.					
25X1A					
DATE OF PICTURE November 1953		SOURCE 			
CLASSIFICATION C					
CAPTIONED BY Approved For Release 1999/09/09 : CIA-RDP78-05867A000100250024-6					
FORM NO. 60-53 SEP 1948					

CAPTION REPORT

CIA PHOTO ACCESSION NO. 114295 Approved For Release 1999/09/09 : CIA-RDP78-05867A000100250024-6 v 2 1/2


AREA *46228 M* COUNTRY *SPAIN* PROVINCE *MURCIA* PLACE *CARTAGENA (NR)*

GEOGRAPHIC COORDINATES: *37° 40' N 1° 05' W* MAP REFERENCE *NIS*

TITLE

PENARROYA COMPANY. STRIPPING AND ORE BENCHES, NEW HEAD AND ZINC MINE.


25X1A

DATE OF PICTURE *November 1953* SOURCE OF PICTURE 

CLASSIFICATION *C*

CAPTIONED BY *Approved For Release 1999/09/09 : CIA-RDP78-05867A000100250024-6*

CIA PHOTO ACCESSION NO. 1				Approved For Release 1999/09/09 : CIA-RDP78-05867A000100250024-6			
AREA NAME NO. 1		COUNTRY		PROVINCE		PLACE	
46228M		SPAIN		MURCIA		CARTAGENA (NR)	
GEOGRAPHIC COORDINATES				MAP REFERENCE			
37° 40' N 1° 05' W				NLS			
TITLE							
PENARROYA COMPANY LEAD AND ZINC MINE. HILL BETWEEN MINE AND NEW MILL. TUNNEL ENTRANCE, ON MINE SIDE.							
25X1A							
DATE OF PICTURE				SOURCE OF P			
November 1953				[REDACTED]			
CLASSIFICATION							
C							
CAPTIONED BY				Approved For Release 1999/09/09 : CIA-RDP78-05867A000100250024-6			
FORM NO. 60-53 SEP 1948							
CAPTION REPORT							

CIA PHOTO ACCESSION NO. 113297		Approved For Release 1999/09/09 : CIA-RDP78-05867A000100250024-6		2/2 ✓
AREA LAWS NO. 1 46228M	COUNTRY SPAIN	PROVINCE MURCIA	PLACE (CARTAGENA (NR))	28 Jan 54
GEOGRAPHIC COORDINATES 37° 40' N 1° 05' W		MAP REFERENCE NIS		
TITLE PENARROYA COMPANY LEAD AND ZINC MINE, HILL BETWEEN MINE AND MILL. TUNNEL ENTRANCE, HILL SIDE.				
25X1A				
DATE OF PICTURE November 1953				
CLASSIFICATION C				
CAPTIONED BY Approved For Release 1999/09/09 : CIA-RDP78-05867A000100250024-6				
FORM NO. 80-53 SEP 1948				

CIA PHOTO Approved For Release 1999/09/09 : CIA-RDP78-05867A000100250024-6

216 ✓

113298 G-196 28 Jan 54

AREA (AMS NO.) 46228M COUNTRY SPAIN PROVINCE Murcia PLACE CARTAGENA

GEOGRAPHIC COORDINATES 37° 40' N 1° 05' W MAP REFERENCE NIS

TITLE

PENARROYA COMPANY. FIRST UNIT OF NEW LEAD AND ZINC MILL.

25X1A


DATE OF PICTURE November 1953 SOURCE OF PICTURE [REDACTED]

CLASSIFICATION C

CAPTIONED BY Approved For Release 1999/09/09 : CIA-RDP78-05867A000100250024-6

Approved For Release 1999/09/09 : CIA-RDP78-05867A000100250024-6

21

CIA PHOTO ACCESSION NO. 1 113299		LOT NO. G-196	DATE 28 Jan 51
AREA (AMS NO.) 46228M	COUNTRY SPAIN	PROVINCE MURCIA	PLACE (CARTAGENA (VA))
GEOGRAPHIC COORDINATES 37° 40' N 1° 05' W		MAP REFERENCE NIS	
TITLE PENARROYA COMPANY. FIRST UNIT OF NEW LEAD AND ZINC MILL.			
25X1A			
DATE OF PICTURE November 1953	SOURCE OF PHOTO 		
CLASSIFICATION Approved For Release 1999/09/09 : CIA-RDP78-05867A000100250024-6			
CAPTIONED BY m w p			
CAPTION REPORT			

CIA PHOTO ACCESSION NO. 1
Approved For Release 1999/09/09 : CIA-RDP78-05867A000100250024-6

AREA LAWS NO. 1 46228 M COUNTRY SPAIN PROVINCE MURCIA MAP REFERENCE CARTAGENA

GEOGRAPHIC COORDINATES 37°40' N 1°05' W MAP REFERENCE NIS

TITLE

PENARROYA COMPANY, FIRST UNIT OF NEW LEAD AND ZINC MILL AND A SITE OF LOADING YOLK.

25X1A

DATE OF PICTURE November 1953 SOURCE OF 

CLASSIFICATION C

CAPTIONED BY
Approved For Release 1999/09/09 : CIA-RDP78-05867A000100250024-6

FORM NO. 60-53
SEP 1949

CAPTION REPORT

CIA PHOTO ACQUISITION & APPROVED FOR RELEASE 1999/09/09 : CIA-RDP78-05867A000100250024-6 2/1 ✓

11330 6196 28 Jan 54 C

AREA TANS NO. 1 46228M COUNTRY SPAIN PROVINCE Murcia PLACE (ARTAGENA/R)

GEOGRAPHIC COORDINATES 37° 40' N 1° 05' W MAP REFERENCE NIS

WATER, A SITE OF LOADING DOCK TO BE BUILT BY THE PENARROYA COMPANY NEAR BRUH LEAD AND ZINC MILL.

25X1A


DATE OF PICTURE November 1957 SOURCE OF PICTURE [REDACTED]

CLASSIFICATION C

CAPTIONED BY [REDACTED] APPROVED FOR RELEASE 1999/09/09 : CIA-RDP78-05867A000100250024-6

FORM NO. 80-53 SEP 1948

21-

CIA PHOTO ACCESSION NO. 1		LOT NO.	
Approved For Release 1999/09/09 : CIA-RDP78-05867A000100250024-6		5-176	
AREA (AMS NO. 1)	COUNTRY	PROVINCE	PLACE
46228 M	SPAIN	MURCIA	ORTIGENA (NA)
GEOGRAPHIC COORDINATES		MAP REFERENCE	
37° 40' N 1° 05' W		NIS	
TITLE			
HARBOR, SITE OF LOADING DOCK TO BE BUILT BY THE ENARROYA COMPANY NEAR LEAD AND ZINC MINE.			
DATE OF PICTURE		SOURCE OF PICTURE	
November 1952			
CLASSIFICATION			
C			
CAPTIONED BY			
Approved For Release 1999/09/09 : CIA-RDP78-05867A000100250024-6			
FORM NO. SEP 1948 80-53			

CAPTION REPORT

CIA PHOTO ACCESSION NO. 1

113306

LOT NO.

Approved For Release 1999/09/09 : CIA-RDP78-05867A000100250024-6

118E

COUNTRY

VENEZUELA

PROVINCE

CARABOBO

TOWNSHIP

PUERTO CABELLO

GEOGRAPHIC COORDINATES

10° 28' N 68° 01' W

MAP REFERENCE

NIS

TITLE

NAVY BASE.

25X1A

DATE OF PICTURE

November 1953

SOURCE OF PICTURE

CLASSIFICATION

C

CAPTIONED BY

MWB

FORM NO. 1 SEP 1952

Approved For Release 1999/09/09 : CIA-RDP78-05867A000100250024-6

CAPTION REPORT

224

CIA PHOTO ACCESSION NO. 113308		LOT NO.	DATE 29 Jan 54
Approved For Release 1999/09/09 : CIA-RDP78-05867A000100250024-6			
AREA TAMS NO. 1 328 E	COUNTRY VENEZUELA	DISTRICT FEDERAL	PLAZA LA GUAIRA
GEOGRAPHIC COORDINATES 10° 36' N 66° 56' W		MAP REFERENCE c file	
TITLE PORT AREA. SEE CIA 113317 "C".			
25X1A			
DATE OF PICTURE April 1953	SOURCE OF PICTURE [REDACTED]		
CLASSIFICATION C			
CAPTIONED BY mwb		VERIFIED BY	
Approved For Release 1999/09/09 : CIA-RDP78-05867A000100250024-6			
SEP 1948 60-53			
CAPTION REPORT			

CIA PHOTO ACCESSION NO. *113319* Approved For Release 1999/09/09 : CIA-RDP78-05867A000100250024-6 *274*

AREA IAMS NO. 1 *328 E* COUNTRY *VENEZUELA* DISTRICT *DISTRITO FEDERAL* PLACE *LA GUAIRA*

GEOGRAPHIC COORDINATES *10° 30' N 66° 50' W* MAP REFERENCE *@ file*

TITLE *PORT AREA. SEE CIA 113317 "D".*

25X1A

DATE OF PICTURE *April 1953* SOURCE OF 

CLASSIFICATION *C*
CAPTIONED BY *msw* Approved For Release 1999/09/09 : CIA-RDP78-05867A000100250024-6

274

CIA PHOTO ACCESSION NO. 113311
Approved For Release 1999/09/09 : CIA-RDP78-05867A000100250024-6
LOT NO. G-176
DATE 29 Jan 54

AREA TAMS NO. 1 328 E
COUNTRY VENEZUELA
DIVISION ^{ESTADO} FEDERAL
PLACE LA GUAIRA

GEOGRAPHIC COORDINATES 10° 36' N 166° 56' W
MAP REFERENCE c file

TITLE PORT AREA. SEE CIA 113317 "E"

25X1A

DATE OF PICTURE April 1953
SOURCE OF PHOTO [REDACTED]

CLASSIFICATION C

CAPTIONED BY [REDACTED]
Approved For Release 1999/09/09 : CIA-RDP78-05867A000100250024-6
VERIFIED BY

FORM NO. 80-53
SEP 1948

CAPTION REPORT

