

Sanitized - Approved For Release : CIA-RDP78-05867A000100250022-8

CIA PHOTO ACCESSION NO. 1		G-160		DATE	
AREA (ANS NO.)	COUNTRY	PROVINCE	PLANT	27 Jan 54 C	
833H	BRAZIL	SÃO PAULO	SANTOS		
GEOGRAPHIC COORDINATES		MAP REFERENCE			
23° 55' S 46° 30' W		e file			
TITLE					
DOCK AREA. DIRECTION SOUTH FROM PIER #1					
HIGH OCTANE STORAGE TANKS IN STORAGE YARDS.					
(E)					

DATE OF PICTURE	25X1A
May 1953	[REDACTED]
CLASSIFICATION	[REDACTED]

CAPTIONED BY
Sanitized - Approved For Release : CIA-RDP78-05867A000100250022-8

FORM NO. 60-53
SEP 1948

CAPTION REPORT

CIA PHOTO ACCESSION NO. 1		LOT NO.	
Sanitized - Approved For Release : CIA-RDP78-05867A000100250022-8			
AREA NO. 1	COUNTRY	PROVINCE	DATE
833H	BRAZIL	SAO PAULO	27 Jan 54
GEOGRAPHIC COORDINATES	MAP REFERENCE		PORT
23° 55' S 46° 20' W	e file		SANTOS
TITLE			
BEATH #12.			
1 DRUMS OF CASTOR OIL ON FLATCARS			
AWAITING LOADING OPERATIONS. (F) CIA 113019			
- 113016			
DATE OF PICTURE	SOURCE OF		
May 19 53	[REDACTED]		
CLASSIFICATION			
C			
CAPTIONED BY			
FORM NO. SEP 1948 60-53	Sanitized - Approved For Release : CIA-RDP78-05867A000100250022-8		
CAPTION REPORT			

CIA PHOTO ACCESSION NO. 1		LO NO. 100		27 Jan 54	
Sanitized Approved For Release : CIA-RDP78-05867A000100250022-8		8-160		C	
AREA (AMS NO. 1)	COUNTRY	PROVINCE	PLACE		
833 H	BRAZIL	SÃO PAULO	SANTOS		
GEOGRAPHIC COORDINATES		MAP REFERENCE			
23° 55' S 46° 20' W		C file			
TITLE					
BEATH #12. DRUMS OF CASTOR OIL BEING LIFTED BY ELECTRIC DOCKSIDE CRANE. (G) FROM PLATCAR SEE CIA 113009 THROUGH 113015					
25X1A					
DATE OF PICTURE	SOURCE OF PICTURE				
May 1953	[REDACTED]				
CLASSIFICATION					
C					
CAPTIONED BY					
[REDACTED]					
FORM NO. 80-53		SEP 1948		Sanitized Approved For Release : CIA-RDP78-05867A000100250022-8	
CAPTION REPORT					

Sanitized - Approved For Release : CIA-RDP78-05867A000100250022-8

AREA (IMS NO.) *633 H* COUNTRY *BRAZIL* PROVINCE *SAO PAULO* PLACE *SANTOS*


GEOGRAPHIC COORDINATES *23° 55' S 46° 20' W* MAP REFERENCE *c file*

TITLE *BEATH #12. DRUMS OF CASTOR OIL IN*

[SWING LIFT] SLING ABOVE LOADING TROUGH ON

KESSEN SHIP. (H) CIA 113009 - 113015

25X1A

DATE OF PICTURE *May 1953* SOURCE OF 

CLASSIFICATION *C*

CAPTIONED BY *new* Sanitized - Approved For Release : CIA-RDP78-05867A000100250022-8

Sanitized - Approved For Release : CIA-RDP78-05867A000100250022-8

CIA PHOTO NUMBER: 113012 G-160

AREA (AMS NO.): 833H COUNTRY: BRAZIL PROVINCE: SAO PAULO PLACE: SANTOS

GEOGRAPHIC COORDINATES: 23°55' S 46°20' W MAP REFERENCE: C file

TITLE: LOADING CASTOR OIL DRUMS IN TROUGH WITH HOSE GOING INTO HOLD OF SHIP (I)

~~Old CIA 113009~~ ~~113015~~

25X1A

DATE OF PICTURE: May 1953

SOURCE: [REDACTED]

CLASSIFICATION: C

CAPTION: Sanitized - Approved For Release : CIA-RDP78-05867A000100250022-8

CIA PHOTO ACCESSION NO. 1 **Sanitized - Approved For Release** : CIA-RDP78-05867A000100250022-8

AREA (AMS NO.) **833H** COUNTRY **BRAZIL** PROVINCE **SAO PAULO** DATE **27 Jan 54**

GEOGRAPHIC COORDINATES **23° 55' S 46° 20' W** MAP REFERENCE **C file**

TITLE **LOADING CASTOR OIL. WORKERS CONTROL**

FLOW FROM INDIVIDUAL DRUMS INTO

LOADING TROUGH. (J) Data CIA 113009 ~~SECRET~~

113015

25X1A

DATE OF PICTURE **May 1953** SOURCE OF PICTURE 

CLASSIFICATION **C**

CAPTIONED BY **Sanitized - Approved For Release** : CIA-RDP78-05867A000100250022-8

FORM NO. 60-53
SEP 1948

CAPTION REPORT

CIA PHOTO ACCESSION NO. 113014				Sanitized - Approved For Release : CIA-RDP78-05867A000100250022-8			
AREA TAMS NO. 1		COUNTRY		PROVINCE		DATE	
833H		BRAZIL		SAO PAULO		27 Jan 54	
GEOGRAPHIC COORDINATES				MAP REFERENCE			
23° 55' S 46° 20' W				c file			
TITLE							
LOADING CASTOR OIL. METHOD OF CONTROLLING FLOW FROM DRUM INTO LOADING TROUGH.							
(K) DATA CIA 118009 TABLE - 113015							
25X1A							
DATE OF PICTURE				SOURCE			
May 1953				[REDACTED]			
CLASSIFICATION							
C							
CAPTIONED BY				Sanitized - Approved For Release : CIA-RDP78-05867A000100250022-8			
MWSB							
FORM NO. 60-53 SEP 1948							
CAPTION REPORT							

CIA PHOTO REFERENCE NO. 183015 - Approved For Release : CIA-RDP78-05867A000100250022-8

AREA (AWS NO.) 833 H COUNTRY BRAZIL PROVINCE SAO PAULO PLACE SANTOS

GEOGRAPHIC COORDINATES 23°55' S 46°20' W MAP REFERENCE c file

TITLE LOADING CASTOR OIL HOSE, CONNECTED TO LOADING TROUGH, GOING INTO HOLD OF SHIP. (L) ~~FILE~~ CIA 113009 THROUGH 113015

25X1A

DATE OF PICTURE May 1953 SOURCE [REDACTED]

CLASSIFICATION Q CAPTIONED BY [REDACTED] - Approved For Release : CIA-RDP78-05867A000100250022-8

CIA-IPHOTO ACCESSION NO. 113018		LOT NO.	DATE 17 Nov 1953
Sanitized - Approved For Release : CIA-RDP78-05867A000100250022-8			
AREA (AMS NO.) 45MN	COUNTRY USSR	PROVINCE LITHUANIAN SSR	WILNO
GEOGRAPHIC COORDINATES 54 40N 25 20E		MAP REFERENCE C-FILE	
TITLE			
DATE OF PICTURE		SOURCE OF PICTURE	
		SOVIET UNION, No. 9(42) SEPT 1953.	
(INSIDE OF FRONT COVER)			
CLASSIFICATION R			
CAPTIONED BY		VERIFIED BY	
Sanitized - Approved For Release : CIA-RDP78-05867A000100250022-8			
FORM NO. 60-53 SEP 1948			
CAPTION REPORT			

Sanitized - Approved For Release - CIA-RDP78-05867A000100250022-8

CIA PHOTO ACCESSION NO. 113017	LOT NO.	DATE 23 Jan 1953
AREA (AMS NO.) 19N/USSR/Asiatic RSFSR/SVERDLOVSK OBLAST/SVERDLOVSK	COUNTRY	PROVINCE
GEOGRAPHIC COORDINATES 56 50N 60 38E	MAP REFERENCE C-File	
TITLE Twenty cubic meter bucket of walking excavator made by Ural Heavy Machinery Works holding Paloda car		
DATE OF PICTURE	SOURCE OF PICTURE Soviet Union, No. 9 (47) Sept. 1953	
CLASSIFICATION R	VERIFIED BY <i>[Signature]</i>	
CAPTIONER BY Sanitized - Approved For Release - CIA-RDP78-05867A000100250022-8		
FORM NO. 00-53 SEP 1948	CAPTION REPORT	

CIA (PHOTO) 113018		DATE 18 Nov. 1953	
Sanitized - Approved For Release : CIA-RDP78-05867A000100250022-8			
AREA (AMS NO.)	COUNTRY	PROVINCE	
N	USSR		
GEOGRAPHIC COORDINATES		MAP REFERENCE	
TITLE			
MOBILE AUTOMATIC TROUGHS FOR			
LIVESTOCK.			
DATE OF PICTURE		SOURCE OF PICTURE	
		SOVIET UNION No. 9(43), Sept '53.	
		[RIGHT CENTER]	
CLASSIFICATION		VERIFIED BY	
SR		<i>[Signature]</i>	
Sanitized - Approved For Release : CIA-RDP78-05867A000100250022-8			
CAPTION REPORT			
FORM NO. 60-53 1949			

CIA PHOTO Sanitized - Approved For Release		LOT NO.	DATE
113013			12 Nov. 1955
CIA-RDP78-05867A000100250022-8			
AREA TAMS NO.	COUNTRY	PROVINCE	
38A/USSR	S. EUROPEAN RSESR	STAVROPOL KRAY	
GEOGRAPHIC COORDINATES		MAP REFERENCE	
TITLE			
KUBAN RIVER.			
DATE OF PICTURE		SOURCE OF PICTURE	
		SOVIET UNION No. 9(43), SEPT. '52.	
[P-11 Bottom]			
CLASSIFICATION		VERIFIED BY	
R		[Signature]	
CAPTION			
Sanitized - Approved For Release		CIA-RDP78-05867A000100250022-8	
CAPTION REPORT			
FORM NO. 60-33 SEP 1948			

CIA PHOTO Sanitized - Approved For Release - Approved For Release		LOT NO.	DATE
113020			18 Nov. 1953
AREA NAME NO.	COUNTRY	PROVINCE	
17N/ USSR	N. EUROPEAN RSFSR	LENINGRAD	ORUSHI / LENINGRAD
GEOGRAPHIC COORDINATES		MAP REFERENCE	
59 55N 30 15E		- FILE	
TITLE			
KRASNY VYBORZHETS PLANT.			
FOUNDRY SHOP. PIPE			
DATE OF PICTURE		SOURCE OF PICTURE	
		SOVIET UNION, No. 9(43), SEPT. '53.	
[UPPER LEFT P-12]			
CLASSIFICATION		VERIFIED BY	
CAPTION		FORM NO. 60-53	
Sanitized - Approved For Release		CIA-RDP78-05867A000100250022-8	
CAPTION REPORT			
SEP 1948			

CIA PHOTO NO. 113021		Sanitized - Approved For Release - CIA-RDP78-05867A000100250022-8		DATE	19 Nov. 1953
AREA (AES NO. 1)	COUNTRY	PROVINCE	MAP REFERENCE		
USSR/N. EUROPEAN	RSSR / LENINGRAD	OBLAST / LENINGRAD	C-FILE		
GEOGRAPHIC COORDINATES					
59 55N 30 15 E					
TITLE					
LABOUR PROTECTION INSTITUTE.					
AIR-CONDITIONING APPARATUS.					
NEWLY DESIGNED					
DATE OF PICTURE		SOURCE OF PICTURE			
		SOVIET UNION, No. 9 (43), SEPT. '53			
		[LOWER LEFT P-12]			
CLASSIFICATION		VERIFIED BY			
R		[Signature]			
CAPTION		Sanitized - Approved For Release - CIA-RDP78-05867A000100250022-8			
FORM NO. 60-53		CAPTION REPORT			

CIA PHOTO ~~Sanitized~~ - Approved For Release: CIA-RDP78-05867A000100250022-8

DATE 18 Nov. 1953

113022

AREA (AMS) NO. 1 27N/USSR

COUNTRY N. EUROPEAN RSFSR

PROVINCE MOSCOW OBLAST MOSCOW

GEOGRAPHIC COORDINATES 55 45N 37 35 E

MAP REFERENCE C-FILE

TITLE LABOUR PROTECTION MUSEUM.

DATE OF PICTURE

SOURCE OF PICTURE SOVIET UNION, No. 9 (43), SEPT. '53
[P-12 BOTTOM RIGHT]

CLASSIFICATION R
CAPTION ~~Sanitized~~ - Approved For Release: CIA-RDP78-05867A000100250022-8

VERIFIED BY [Signature]

Sanitized - Approved For Release : CIA-RDP78-05867A000100250022-8

CIA PHOTO ACCOUNT NO. **113023** DATE **18 Nov. 1953**

AREA (AMS NO.) **N** COUNTRY **USSR** PROVINCE

GEOGRAPHIC COORDINATES MAP REFERENCE

TITLE **AIR TESTER AT INSTITUTE OF INDUSTRIAL HYGIENE AND OCCUPATIONAL DISEASES.**

DATE OF PICTURE SOURCE OF PICTURE **SOVIET UNION, No. 9(43), SEPT. '53**
[Lower Right P-13]

CLASSIFICATION **R** VERIFIED BY **me** **PK**
CAPTION **Sanitized - Approved For Release : CIA-RDP78-05867A000100250022-8**

Sanitized - Approved For Release : CIA-RDP78-05867A000100250022-8

CIA (PHOTO ACCESSION NO.) 113024 DATE 13 Nov. 1953

AREA (ANS NO.) 17N/USSR/NEUROPEAN RSFSR/LENINGRAD OBLAST/LENINGRAD PROVINCE

GEOGRAPHIC COORDINATES 59 55N 30 15E MAP REFERENCE C-FILE

TITLE KRASNOGVARDEYETS WORKS
ELECTROPLATING SHOP

DATE OF PICTURE SOURCE OF PICTURE SOVIET UNION, No. 9(43), SEPT '53
[LOWER LEFT P-13]

CLASSIFICATION CAPTION Sanitized, Approved For Release : CIA-RDP78-05867A000100250022-8
FORM NO. 1049 60-53 VERIFIED BY
CAPTION REPORT

Sanitized - Approved For Release CIA-RDP78-05867A000100250022-8
CIA PHOTO ACQUISITION LOT NO. DATE 18 Nov 1953

113025 AREA (AM) NO. 1 COUNTRY RSFSR PROVINCE MOSCOW DISTRICT MOSCOW

27N/55 45 N 37 35 E MAP REFERENCE C-FILE

TITLE RESEARCH INSTITUTE OF LABOUR PROTECTION,
AIR CIRCULATION TEST IN WIND TUNNEL.

DATE OF PICTURE SOURCE OF PICTURE SOVIET UNION, No. 9(43), SEPT. '53.
[P-13 TOP]

CLASSIFICATION R
CAPTIONED Sanitized - Approved For Release CIA-RDP78-05867A000100250022-8
VERIFIED BY [Signature]
CAPTION REPORT

Sanitized - Approved For Release : CIA-RDP78-05867A000100250022-8

DATE 18 Nov. 1953

CIA PHOTO ACC. NO. 113026

AREA (AWS NO.) 19N/USSR / COUNTRY ASIATIC RSFSR / PROVINCE SVERDLOVSK OBLAST / SVERDELOVSK

GEOGRAPHIC COORDINATES 56 56N 60 38 E MAP REFERENCE C-FILE

TITLE TRANSPORT AND HEAVY MACHINERY WORKS. WATER SCREEN PROTECTING WORKER FROM FURNACE.

DATE OF PICTURE SOURCE OF PICTURE SOVIET UNION No. 9 (43), SEPT. '53. [CENTER] P-14

CLASSIFICATION CAPTIONED Sanitized - Approved For Release : CIA-RDP78-05867A000100250022-8 VERIFIED BY [Signature] CAPTION REPORT

Sanitized - Approved For Release - CIA-RDP78-05867A000100250022-8

CIA PHOTO ACCESSION NUMBER 113027	DATE 18 Nov. 1953
AREA IAMS No. 1 27N/USSR/N. EUROPEAN RSFSR	PROVINCE MOSCOW OBLAST/DZERZHINSK
COUNTRY USSR	MAP REFERENCE C-FILE
GEOGRAPHIC COORDINATES 55 37 N 37 51 E	
TITLE NOVAYA PIT ORE COAL AND ORE FIELD. NOVAYA PIT. WET BORING TO MINIMIZE DUST	
DATE OF PICTURE	SOURCE OF PICTURE Soviet Union, No. 9(43), Sept. 53. (P-14 Top)
CLASSIFICATION	VERIFIED BY <i>[Signature]</i>
CAPTIONED BY <i>[Signature]</i>	Sanitized - Approved For Release - CIA-RDP78-05867A000100250022-8
FORM NO. 60-53	CAPTION REPORT

Sanitized - Approved For Release - CIA-RDP78-05867A000100250022-8

DATE 18 Nov 1953

CIA PHOTO ACCESSION NO. 113028

AREA NAME NO. 37N/USSR/N.EUROPEAN

COUNTRY RSFSR

PROVINCE YAROSLAV

PLACES ORUSSIA

GEOGRAPHIC COORDINATES 57 12N 39 25E

MAP REFERENCE C-FILE

TITLE COAL MINE GALLERY IN PIT No. 20.
TRAVELLING METAL PROPS.

DATE OF PICTURE

SOURCE OF PICTURE

Soviet Union, No. 9(42), SEPT '53
[D-14 BOTTOM LEFT]

CLASSIFICATION

Sanitized - Approved For Release - CIA-RDP78-05867A000100250022-8

CAPTIONED BY

OK

VERIFIED BY

meb

CAPTION REPORT

CIA (PHOTO ACCESSION NO.) **119029** - Approved For Release - CIA-RDP78-05867A000100250022-8

AREA (NAME NO.) **27N/USSR/N. EUROPE** COUNTRY **USSR** PROVINCE **MOSCOW DISTRICT / RODLEK**

GEOGRAPHIC COORDINATES **55 23N 37 30E** MAP REFERENCE **- FILE**

TITLE **MACHINE FACTORY. LUBRICATING SEWING MACHINES ON CONVEYOR BELT.**

DATE OF PICTURE **SEPT. '52** SOURCE OF PICTURE **SOVIET UNION, No. 9 (43), SEPT. '52 [P-14 LOWER RIGHT]**

CLASSIFICATION **R** CAPTIONED BY **SAD** VERIFIED BY **me**

FORM NO. 60-53 SEP 1948 CAPTION REPORT

Approved For Release - CIA-RDP78-05867A000100250022-8

CIA IPHOTO ACCESSION NO. 1		LOT NO.	DATE
119017			1953
Sanitized - Approved For Release : CIA-RDP78-05867A000100250022-8			
AREA (AMS NO. 1)	COUNTRY	PROVINCE	PLACE
47N	USSR / N. EUROPEAN R. S. F. S. R.	KUYBYSHEV OBLAST	KUYBYSHEV
GEOGRAPHIC COORDINATES		MAP REFERENCE	
53 12N 50 09E		C-FILE	
TITLE			
BEARINGS PLANT. SECTION OF THE			
GROUNDS.			
DATE OF PICTURE	SOURCE OF PICTURE		
—	SOVIET UNION, No. 9(42), SEPT. '53.		
[P-15 LEFT CENTER]			
CLASSIFICATION			
R			
CAPTIONED BY		VERIFIED BY	
D		M	
Sanitized - Approved For Release : CIA-RDP78-05867A000100250022-8			
FORM NO. 60-53	SEP 1948		
CAPTION REPORT			

CIA PHOTO ACCESSION NO. 113031		LOT NO.	DATE
Sanitized - Approved For Release : CIA-RDP78-05867A000100250022-8			
AREA (ANS NO.)	COUNTRY	PROVINCE	PLACE
271 USSR / N. EUROPEAN RSESR	MOSCOW	OBLAST	MOSCOW
GEOGRAPHIC COORDINATES		MAP REFERENCE	
55 45 N 37 35 E		C-FILE	
TITLE CIRCUIT RAILWAY. PIT IN LOCOMOTIVE SHED.			
DATE OF PICTURE		SOURCE OF PICTURE	
		SOVIET UNION, No. 9(43), SEPT. '53.	
[P-15 UPPER RIGHT]			
CLASSIFICATION			
CAPTIONED BY		VERIFIED BY	
R		<i>[Signature]</i>	
Sanitized - Approved For Release : CIA-RDP78-05867A000100250022-8			
FORM NO. 60-53 SEP 1948		CAPTION REPORT	

CIA (PHOTO ACCESSION NO.) 113032		LPT NO. 6		DATE	
Sanitized - Approved For Release : CIA-RDP78-05867A000100250022-8					
AREA (AMS NO.) 2N	COUNTRY USSR	PROVINCE KAZAKH SSR	PLACE BUKHTARMA (NR)		
GEOGRAPHIC COORDINATES 49 36 N 83 32 E			MAP REFERENCE N15		
TITLE IRTYSH RIVER. SITE FOR HYDROELECTRIC POWER STATION.					
DATE OF PICTURE		SOURCE OF PICTURE			
		SOVIET UNION, No. 9 (43), SEP 52			
CLASSIFICATION [P-16 TOP]					
CAPTIONED BY R DK			VERIFIED BY 		
FORM NO. 60-53 SEP 1948					
Sanitized - Approved For Release : CIA-RDP78-05867A000100250022-8					
CAPTION REPORT					

CIA PHOTO ACCESSION NO. 1 113033		LOT NO.	DATE
Sanitized - Approved For Release : CIA-RDP78-05867A000100250022-8			
AREA TAMS NO. 1 19N	COUNTRY USSR	PROVINCE SVERDLOVSK OBLAST	PLACE
GEOGRAPHIC COORDINATES		MAP REFERENCE	
TITLE VAKHRUSHEV COAL FIELD. MECHANICAL SHOVEL WITH 15 CU. METER SCOOP.			
DATE OF PICTURE		SOURCE OF PICTURE	
		SOVIET UNION, No. 8(43), SEPT. '53 [EFTD-18]	
CLASSIFICATION R			
CAPTIONED		VERIFIED BY	
Sanitized - Approved For Release : CIA-RDP78-05867A000100250022-8			
FORM NO. 40-53		CAPTION REPORT	

CIA PHOTO ACCESSION NO. 113054 - Approved For Release - CIA-RDP78-05867A000100250022-8

AREA NAME NO. 1 19N COUNTRY USSR PROVINCE SVERDLOVSK PLACE Sverdlovsk

GEOGRAPHIC COORDINATES MAP REFERENCE

TITLE 14 CUBIC METER WALKING EXCAVATOR.

DATE OF PICTURE SOURCE OF PICTURE SOVIET UNION, No. 9(43), SECT. 52. [P-19 Lower Right]

CLASSIFICATION R CAPTIONED BY Sanitized - Approved For Release - CIA-RDP78-05867A000100250022-8

CIA PHOTO ACCESSION NO. 113035		LOT NO.	DATE
AREA NAME 19N		COUNTRY USSR	PROVINCE SVERDLOVSK OBLAST
GEOGRAPHIC COORDINATES		MAP REFERENCE	PLACE
TITLE FRAME FOR DRILLING COAL SEAM OBLIQUELY.			
DATE OF PICTURE		SOURCE OF PICTURE	
		SOVIET UNION, No. 9 (42), SEPT. '67	
CLASSIFICATION [Lower Left P-19]			
CAPTIONED BY		VERIFIED BY	
		B. G.	
FORM NO. 40 SEP 1948			
Sanitized - Approved For Release : CIA-RDP78-05867A000100250022-8			
CAPTION REPORT			

CIA (PHOTO ACCESSION NO.)		LOT NO.	DATE
113037			NOV. 7 1953
AREA - COUNTRY	PROVINCE		PLACE
17N USSR / N. EUROPEAN RSFSR	LENINGRAD OBLAST		PULIKOVO
GEOGRAPHIC COORDINATES		MAP REFERENCE	
59 45N 30 23E		C - FILE	
TITLE			
COELOSTATX AT OBSERVATORY.			
DATE OF PICTURE		SOURCE OF PICTURE	
		JAVNET UNION, No. 9(43), SEPT. '53.	
CLASSIFICATION		[D-22 BOTTOM LEFT]	
CAPTIONED BY		VERIFIED BY	
P D			
FORM NO. 40 SEP 1948		Sanitized - Approved For Release : CIA-RDP78-05867A000100250022-8	

CAPTION REPORT

CIA (PHOTO ACCESSION NO. 1

113038

LOT NO.

DATE

Sanitized - Approved For Release - CIA-RDP78-05867A000100250022-8

AREA NAME

17N 105 SR/N. EUROPEAN RSFSR / Leningrad Oblast / Pulkovo

GEOGRAPHIC COORDINATES

59 45N 30 23 E

PROVINCE

PLACE

MAP REFERENCE

C-FILE

TITLE

[D, D] MAKSUTOV - TYPE MENISCUS TELESCOPE AT OBSERVATORY.

DATE OF PICTURE

SOURCE OF PICTURE

SOVIET UNION, No. 9 (43), SEPT. 53.
[P-22 UPPER LEFT.]

CLASSIFICATION

CAPTIONED BY

VERIFIED BY

FORM NO. 80- SEP 1948 Sanitized - Approved For Release : CIA-RDP78-05867A000100250022-8

CAPTION REPORT

CIA (PHOTO ACCESSION NO.)		LOT NO.		DATE	
113039				19 Nov. 1953	
AREA (AMS)		COUNTRY		PROVINCE	
17N/USSR/N. EUROPEAN RSFSR		LENINGRAD		ORIENT/PULKOVO	
GEOGRAPHIC COORDINATES		MAP REFERENCE		PLACE	
59 45N 30 23E		C-FILE			
TITLE					
DATE OF PICTURE		SOURCE OF PICTURE			
		SOVIET UNION, No. 9 (43), SEPT. '53			
CLASSIFICATION		[P-22 (UPPER RIGHT)]			
CAPTIONED BY		VERIFIED BY			
DK				Little	
FORM NO. 60. SEP 1948					
Sanitized - Approved For Release : CIA-RDP78-05867A000100250022-8					
CAPTION REPORT					

CIA PHOTO ACQUISITION NO. 1 113040		LOT NO.	DATE 1953
Sanitized - Approved For Release: CIA-RDP78-05867A000100250022-8			
AREA (AMS) 17N/USSR/N. EUROPEAN RSFSR	COUNTRY	PROVINCE LENINGRAD DISTRICT	PLACE PULKOVO
GEOGRAPHIC COORDINATES 59 45N 30 23 E		MAP REFERENCE C - FILE	
TITLE NORMAL ASTROGRAPH, AT OBSERVATORY.			
DATE OF PICTURE		SOURCE OF PICTURE SOVIET UNION, No. 9 (43), Sept 53	
CLASSIFICATION [P-23 Right]			
CAPTIONED BY R DK		VERIFIED BY [Signature]	
FORM NO. 80-35 SEP 1948 Sanitized - Approved For Release: CIA-RDP78-05867A000100250022-8			
CAPTION REPORT			

CIA IPHOTO ACCESSION NO. 1

113041

LOT NO.

Sanitized / Approved For Release : CIA-RDP78-05867A000100250022-8

AREA (AMOUNT)

USSR / EUROPEAN USSR

PROVINCE

LENINGRAD

PLACE

DELAST / PILKOVQ

GEOGRAPHIC COORDINATES

59 45 N 30 23 E

MAP REFERENCE

C-FILE

TITLE

SHORT - FOCUS ASTROGRAPH AT OBSERVATORY.

DATE OF PICTURE

SOURCE OF PICTURE

SOVIET UNION, No. 9 (42), SEPT '53
[P-33 UPPER LEFT]

CLASSIFICATION

R
DK

CAPTIONED BY

VERIFIED BY

Sanitized - Approved For Release : CIA-RDP78-05867A000100250022-8

FORM NO. 60-5
SEP 1949

CAPTION REPORT

CIA PHOTO ACCESSION NO. 113042		LOT NO.	DATE 14 Nov. 1953
AREA (ANS) N		COUNTRY USSR	PROVINCE
GEOGRAPHIC COORDINATES		MAP REFERENCE	PLACE
TITLE M. S. POBEDA TIED UP AT SOCHI.			
DATE OF PICTURE		SOURCE OF PICTURE SOVIET UNION, No. 9(43), SEPT 52 [P-26]	
CLASSIFICATION R			
CAPTIONED BY DK		VERIFIED BY	
FORM NO. 80-32		SEP 1948	

Sanitized - Approved For Release : CIA-RDP78-05867A000100250022-8

Sanitized - Approved For Release : CIA-RDP78-05867A000100250022-8

CAPTION REPORT

CIA PHOTO ACCESSION NO. 1

113043

LOT NO.

Sanitized - Approved For Release : CIA-RDP78-05867A000100250022-8

AREA ~~USSR~~ / EUROPEAN RSFSR / MOSCOW OBLAST / MOSCOW

DATE 19 NOV. 1953

GEOGRAPHIC COORDINATES 55 45N 37 35E

TITLE DUSAKOV STREET, No. 6 IN FOREGROUND.

MAP REFERENCE C-FILE

DATE OF PICTURE

SOURCE OF PICTURE

Soviet Union No. 9(43), Sept 53
[P-27 Top]

CLASSIFICATION

CAPTIONED BY

R
DK

VERIFIED BY

Sanitized - Approved For Release : CIA-RDP78-05867A000100250022-8

CAPTION REPORT

CIA PHOTO ACCESSION NO. 1		LOT NO.		DATE	
113064		6297		19 Nov - 1958	
Sanitized - Approved For Release : CIA-RDP78-05867A000100250022-8					
AREA TAMS	COUNTRY	PROVINCE		CITY	
6N	USSR	KARELO-FINNISH SSR		PETROZAVODSK	
GEOGRAPHIC COORDINATES			MAP REFERENCE		
61 49 N 34 20 E			C-FILE		
TITLE					
DZERZHINSKY STREET					
DATE OF PICTURE		SOURCE OF PICTURE			
		SOVIET UNION, No. 9 (43), SEPT 51			
[P-30 LOWER LEFT]					
CLASSIFICATION					
R					
CAPTIONED BY			VERIFIED BY		
DK					
FORM NO. 60-53					
Sanitized - Approved For Release : CIA-RDP78-05867A000100250022-8					
SEP 1948					
CAPTION REPORT					

CIA PHOTO ACCESSION NO. 1

113045

LOT NO.

DATE

AREA IAMS

22N

Sanitized - Approved For Release : CIA-RDP78-05867A000100250022-8

Nov. 1953

USSR

PROVINCE

TADZHIK SSR

PLACE



GEOGRAPHIC COORDINATES

MAP REFERENCE

TITLE

ROKHATY DISTRICT. NON-VEGET FEEDING
OF COTTON PLANTS USING TRACTOR-DRAWN
QBN SETS.

DATE OF PICTURE

SOURCE OF PICTURE

SOVIET UNION, No. 9 (42), SEPT. 53

CLASSIFICATION

[P-33]

CAPTIONED BY

R
DK

VERIFIED BY

FORM NO. 60-5
SEP 1948

Sanitized - Approved For Release : CIA-RDP78-05867A000100250022-8

CAPTION REPORT

CIA PHOTO ACCESSION NO. 1

113046

LOT NO.

DATE

Sanitized - Approved For Release : CIA-RDP78-05867A000100250022-8

AREA TANS

27N USSR / N. EUROPEAN RSPD

PROVINCE

Nov. 1953

GEOGRAPHIC COORDINATES

52 55N 36 00E

PLACE

ORLOV ORLAV / OREL

TITLE

NEW POBEDA THEATRE

MAP REFERENCE

C-FILE

DATE OF PICTURE

SOURCE OF PICTURE

SOVIET UNION No. 9 (43), SEPT. 53.
[D-36 LEFT CENTER BOTTOM]

CLASSIFICATION

R

CAPTIONED BY

DK

VERIFIED BY

Sanitized - Approved For Release : CIA-RDP78-05867A000100250022-8

FORM NO. SEP 1948 40-5

CAPTION REPORT

CIA IPHOTO ACCESSION NO. 1

113047

LOT NO.

DATE

AREA - IAMS Sanitized - Approved For Release : CIA-RDP78-05087A000100250022-8

COUNTRY USSR / N. EUROPEAN PSFR / PROVINCE BRYANSK OBLAST / PLACE BEZHITSA

GEOGRAPHIC COORDINATES 53 19N 34 19E

MAP REFERENCE C-FILE

TITLE LENIN SQUARE.

DATE OF PICTURE

SOURCE OF PICTURE

SOVIET UNION, No. 9 (42), SEPT. 52
[P-36 TOP LEFT]

CLASSIFICATION

R

CAPTIONED BY

DK

VERIFIED BY

FORM NO. 60. SEP 1948 Sanitized - Approved For Release : CIA-RDP78-05087A000100250022-8

CAPTION REPORT

CIA (PHOTO ACCESSION NO.)

113048

LOT NO.

Sanitized - Approved For Release : CIA-RDP78-05867A000100250022-8

AREA (AMS) NO. DATE

17N/055R/N

EUROPEAN RSFSR / Leningrad Oblast / Leningrad

GEOGRAPHIC COORDINATES

59 55 N 30 15 E

MAP REFERENCE

C-FILE

TITLE
KUZNETSOV STREET FROM VICTORY PARK

DATE OF PICTURE

SOURCE OF PICTURE

Soviet Union, No. 9 (43), SEPT 53
[P-36 LEFT CENTER TOP]

CLASSIFICATION

R

CAPTIONED BY

DK

VERIFIED BY

Sanitized - Approved For Release : CIA-RDP78-05867A000100250022-8

CAPTION REPORT

CIA PHOTO ACCESSION NO. 1		LOT NO.		DATE	
113049				1953	
Sanitized - Approved For Release : CIA-RDP78-05867A000100250022-8					
AREA (AMS No. Sanitized)	COUNTRY	PROVINCE	PLACE		
35MN	USSR	LATVIAN SSR	RIGA		
GEOGRAPHIC COORDINATES		MAP REFERENCE			
56:57 N 24:09 E				C-FILE	
TITLE					
REZ ELECTRICAL ENGINEERING WORKS					
ASSEMBLY OF ELECTRIC WASHING MACHINES					
DATE OF PICTURE		SOURCE OF PICTURE			
		SOVIET UNION, No. 9(42) SEPT. 53			
CLASSIFICATION					
[P-38 RIGHT CENTER]					
CAPTIONED BY		VERIFIED BY			
R DK					
FORM NO. 60.51 SEP 1948					
Sanitized - Approved For Release : CIA-RDP78-05867A000100250022-8					
CAPTION REPORT					

CIA PHOTO ACCESSION NO. 1

113050

LOT NO.

DATE

AREA (AWS)

Sanitized - Approved For Release

CIA-RDP78-05867A000100250022-8

27N USSR/N. EUROPEAN RFSFR

GEOGRAPHIC COORDINATES

55 45N 37 35E

PROVINCE

MOSCOW

PLACE

ORAST MOSCOW

MAP REFERENCE

C - FIRE

TITLE

STALIN AUTO PLANT - ELECTRIC REFRIGERATORS.

NEWLY MANUFACTURED

DATE OF PICTURE

SOURCE OF PICTURE

SOVIET UNION, No. 9 (43), SEPT 52

[P-38 UPPER LEFT]

CLASSIFICATION

R

CAPTIONED BY

DK

VERIFIED BY

Signature

FORM NO.

SEP 1948 60-53

Sanitized - Approved For Release - CIA-RDP78-05867A000100250022-8

CAPTION REPORT

CIA PHOTO ACCESSION NO. 1 113051		LOT NO. 22684	DATE 1953
AREA 4N	TAMS NO. Sanitized - Approved For Release		CIA-RDP78-05867A000100250022-8
GEOGRAPHIC COORDINATES 50 57N 30 32E		PROVINCE UKRAINIAN SSR	PLACE KIEV
TITLE SHOE FACTORY No. 4 - MAIN CONVEYOR.		MAP REFERENCE C-FILE	
DATE OF PICTURE —		SOURCE OF PICTURE SOVIET UNION, No. 9(42) SEPT 53	
CLASSIFICATION R		[P-39 CENTER RIGHTS]	
CAPTIONED BY OK		VERIFIED BY (Signature)	
FORM NO. 60-53 SEP 1948			

Sanitized - Approved For Release : CIA-RDP78-05867A000100250022-8

CAPTION REPORT

CIA PHOTO ACCESSION NO. 1 **113052** LOT NO. **527** DATE **1953**

AREA (AMOUNT) **Sanitized - Approved For Release : CIA-RDP78-05887A000100250022-8**
17K/055R/U. EUROPEAN RSFSR PROVINCE **LENINGRAD** PLACE **ORANET / LENINGRAD**

GEOGRAPHIC COORDINATES **59 55N 30 15 E** MAP REFERENCE **C-FILE**

TITLE **SKOROKHOD SHOE FACTORY.**

DATE OF PICTURE _____ SOURCE OF PICTURE **SOVIET UNION, No. 9(43), SEPT. 53.**
[P-39 Top]

CLASSIFICATION **R** CAPTIONED BY **DK** VERIFIED BY **DTI**

FORM NO. 60-53 **Sanitized - Approved For Release : CIA-RDP78-05887A000100250022-8**

CIA (PHOTO ACCESSION NO.)		LOT NO.		DATE	
113053		2368		19/10/1953	
AREA (AMS - NO.)		PROVINCE		PLACE	
11N		USSR		ARMENIAN SSR	
GEOGRAPHIC COORDINATES		MAP REFERENCE			
TITLE					
LAKE SEVAN.					
DATE OF PICTURE		SOURCE OF PICTURE			
		SOVIET UNION, No. 9 (43), SEPT 53.			
CLASSIFICATION		[BACK COVER]			
CAPTIONED BY		VERIFIED BY			
R DK					
FORM NO. 80-53 SEP 1948		Sanitized - Approved For Release : CIA-RDP78-05867A000100250022-8			

CAPTION REPORT

Sanitized - Approved For Release : CIA-RDP78-05867A000100250022-8

CIA (PHOTO ACCESSION NO.) 12056 LOT NO.

AREA (AMS NO.) 52L COUNTRY INDOCHINA PROVINCE TONKING PLACE NINH BINH

GEOGRAPHIC COORDINATES 20.15N 105.59E MAP REFERENCE N15

TITLE SONG (RIVER) DAY IN FOREGROUND. LIME-STONE RIDGES, BACKGROUND.


25X1A (13)

DATE OF PICTURE May, 1951 SOURCE

CLASSIFICATION Conf CAPTIONED BY

Sanitized - Approved For Release : CIA-RDP78-05867A000100250022-8

FORM NO. SEP 1948 60-53 CAPTION REPORT

CIA (PHOTO ACCESSION NO.) 132055		LOT NO.	
Sanitized - Approved For Release : CIA-RDP78-05867A000100250022-8			
AREA (AMS NO.) 52L	COUNTRY INDOCHINA	PROVINCE TONKING	PLACE NINH BINH
GEOGRAPHIC COORDINATES 20.15N 105.59E		MAP REFERENCE N 15	
TITLE SCATTERED VILLAGES VILLAGES IN REGION.			
DATE OF PICTURE May, 1951		SOURCE 	
CLASSIFICATION Conf			
CAPTIONED BY DRS		VERIFIED BY	
Sanitized - Approved For Release : CIA-RDP78-05867A000100250022-8			
FORM NO. 60-53 SEP 1949			
CAPTION REPORT			

(Handwritten mark)

CIA PHOTO ACCESSION NO. 1		LOT NO.	DATE
19076		87	22/8
Sanitized - Approved For Release : CIA-RDP78-05867A000100250022-8			
AREA (AMS NO.)	COUNTRY	PROVINCE	PLACE
52L	INDOCHINA	TONKING	NINH BIAH
GEOGRAPHIC COORDINATES		MAP REFERENCE	
20.15N 105.59E		N 15	
TITLE			
DATE OF PICTURE		SOURCE	
May, 1951		[Redacted]	
CLASSIFICATION			
Conf.			
CAPTIONED BY		VERIFIED BY	
Sanitized - Approved For Release		CIA-RDP78-05867A000100250022-8	
FORM NO. 60-53		SEP 1948	
CAPTION REPORT			


(15)

25X1A

CIA PHOTO ACCESSION NO. 1 113057		LOT NO.	DATE Jan 31
Sanitized - Approved For Release : CIA-RDP78-05867A000100250022-8			
AREA (AMS NO.) 52L	COUNTRY INDOCHINA	PROVINCE TONKING	PLACE NINH BINH
GEOGRAPHIC COORDINATES 20.15 N 105.59 E		MAP REFERENCE C	
TITLE SONG (RIVER) DAY. UNIDENTIFIED AREA			
16			
DATE OF PICTURE May, 1951		SOURCE 25X1A	
CLASSIFICATION Conf			
CAPTIONED BY DP		VERIFIED BY	
Sanitized - Approved For Release : CIA-RDP78-05867A000100250022-8			
FORM NO. 80-53 SEP 194			

CAPTION REPORT


Sanitized - Approved For Release : CIA-RDP78-05867A000100250022-8

CIA (PHOTO ACCESSION NO.)		LOT NO.	
52L		COUNTRY	PROVINCE
INDOCHINA		TONKING	NINH BIEN
GEOGRAPHIC COORDINATES		MAP REFERENCE	
20.15N 105.59E		NIS	
TITLE			
"DUCHESNE PEAK", ROCK AT RIGHT CENTER. "DE LATTRE PEAK" TO LEFT, IN BACKGROUND.			
DATE OF PICTURE		SOURCE	
May, 1951			
CLASSIFICATION			
Conf.			
CAPTIONED BY		VERIFIED BY	
Sanitized - Approved For Release : CIA-RDP78-05867A000100250022-8			
FORM NO. 60-93 SEP 1948			

CAPTION REPORT

CIA (PHOTO ACCESSION NO.) 198059	LOT NO. 27 Jan 58		
Sanitized - Approved For Release : CIA-RDP78-05867A000100250022-8			
AREA (AMS NO.) 52L	COUNTRY INDOCHINA	PROVINCE TONKING	PLACE NINH BINH
GEOGRAPHIC COORDINATES 20.15 N 105.59E		MAP REFERENCE N 15	
TITLE "DE LATTRE PEAK"			
(18)			
25X1A			
DATE OF PICTURE May, 1951	SOURCE OF PHOTO [REDACTED]		
CLASSIFICATION Conf.			
CAPTIONED BY	VERIFIED BY		
Sanitized - Approved For Release : CIA-RDP78-05867A000100250022-8			
FORM NO. 60-53 SEP 1948			

CAPTION REPORT

CIA (PHOTO ACCESSION NO.)		LOT NO.		DATE	
Sanitized - Approved For Release : CIA-RDP78-05867A000100250022-8 52L INDCHINA TONKING NINH BINH 20.15N 105.59E NIS VIETNAM MILITARY POST. 19. 25X1A DATE OF PICTURE <i>May, 1951</i> SOURCE  CLASSIFICATION <i>Conf.</i> CAPTIONED BY <i>Sanitized - Approved For Release</i> VERIFIED BY FORM NO. 80-53 SEP 1948 CAPTION REPORT					
AREA (AMS NO.)	COUNTRY	PROVINCE	PLACE		
GEOGRAPHIC COORDINATES	MAP REFERENCE				
TITLE					
DATE OF PICTURE					
SOURCE					
CLASSIFICATION					
CAPTIONED BY					
VERIFIED BY					
FORM NO. 80-53 SEP 1948					
CAPTION REPORT					


CIA (PHOTO ACCESSION NO.)		LOT NO.	DATE
Sanitized - Approved For Release : CIA-RDP78-05867A000100250022-8 <i>Sanitized</i>			
AREA (AMS NO.)	COUNTRY	PROVINCE	PLACE
52L	INDOCHINA	TONKING	NINH BINH
GEOGRAPHIC COORDINATES		MAP REFERENCE	
20.15N 105.59E		E N 15	
TITLE			
ENTRANCE TO THE VIETNAM MILITARY POST ON NINH BINH ROCK.			
20.			
25X1A			
DATE OF PICTURE	SOURCE OF		
May, 1951	[REDACTED]		
CLASSIFICATION			
Conf.			
CAPTIONED BY		VERIFIED BY	
Sanitized - Approved For Release : CIA-RDP78-05867A000100250022-8			
FORM NO. 60-53 SEP 1948			
CAPTION REPORT			

CIA (PHOTO ACCESSION NO.)		LOT NO.		DATE	
52002 - Approved For Release : CIA-RDP78-05867A000100250022-8					
AREA (AMS NO.)	COUNTRY	PROVINCE	PLACE		
52L	INDOCHINA	TONKING	NINH BINH		
GEOGRAPHIC COORDINATES			MAP REFERENCE		
20.15N 105.59E			NIS		
TITLE					
FROM THE VIETNAM MILITARY POST					
ON NINH BINH ROCK.					
(21.)					
25X1A					
DATE OF PICTURE		SOURCE			
May, 1951		[REDACTED]			
CLASSIFICATION					
Conf					
CAPTIONED BY			VERIFIED BY		
Sanitized - Approved For Release : CIA-RDP78-05867A000100250022-8					
FORM NO. SEP 1948 80-53		CAPTION REPORT			

CIA PHOTO ACQUISITION NO. / 113063		LOT NO.	
AREA (AMS NO.) / 52L		COUNTRY / INDOCHINA	
GEOGRAPHIC COORDINATES / 21.18N 105.35E		PROVINCE / TONKING	
TITLE / VIETNAM TROOPS.		PLACE / VINH YEN (NG)	
DATE OF PICTURE / Sept. 1951		SOURCE OF / [REDACTED]	
CLASSIFICATION / Conf		25X1A	
CAPTIONED BY / [REDACTED]		VERIFIED BY / [REDACTED]	
FORM NO. 60-53 SEP 1948		Sanitized - Approved For Release : CIA-RDP78-05867A000100250022-8	
CAPTION REPORT			

Sanitized - Approved For Release : CIA-RDP78-05867A000100250022-8

CIA IPHOTO ACCESSION NO. 1		LOT NO.	
32L		INDOCHINA	COCHINCHINE
GEOGRAPHIC COORDINATES		MAP REFERENCE	
10-38 N 107-03 E		NIS	
TITLE			
FRANCO-VIETNAM TROOPS IN TALL			
GRASS OF THIS REGION			
25X1A			
DATE OF PICTURE	SOURCE		
October 1951	[REDACTED]		
CLASSIFICATION			
Conf			
FORM NO. SEP 1948 60-53		VERIFIED	
Sanitized		Approved For Release : CIA-RDP78-05867A000100250022-8	
CAPTION REPORT			

CIA (PHOTO ACCESSION NO.) 1306		LOT NO.	DATE
Sanitized - Approved For Release : CIA-RDP78-05867A000100250022-8			
AREA (AMS NO.) 32L	COUNTRY INDOCHINA	PROVINCE COCHINCHINE	PLACE PHU MY (FR)
GEOGRAPHIC COORDINATES 10.38 N 107.08 E		MAP REFERENCE N 15	
TITLE FRANCO - VIETNAM TROOPS CROSS THE SUOI SAA.			
25X1A			
DATE OF PICTURE Dec. 1951	SO 		
CLASSIFICATION Conf			
CAPTIONED BY	VERIFIED BY		
Sanitized - Approved For Release : CIA-RDP78-05867A000100250022-8			
FORM NO. 60-53 SEP 1948			
CAPTION REPORT			

Sanitized - Approved For Release : CIA-RDP78-05867A000100250022-8

CIA IPHOTO AC 113066 G-187A PROVINCE COCHINCHINE PLACE TRAVINH (NR)

AREA (AMS NO.) 327 COUNTRY INDOCHINA GEOGRAPHIC COORDINATES 09-56 N 106-20 E MAP REFERENCE NIS

TITLE OPERATION "JEANNE D'ARC", SOUTHEAST OF TOWN.



25X1A

DATE OF PICTURE 1951

CLASSIFICATION Com

CAPTIONED BY 38 VERIFIED BY Sanitized - Approved For Release : CIA-RDP78-05867A000100250022-8

CIA PHOTO AC Sanitized - Approved For Release : CIA-RDP78-05867A000100250022-8			
AREA TAMS NO. 113067	COUNTRY INDOCHINA	PROVINCE TONKING	PLACE VINH YEN (NR)
GEOGRAPHIC COORDINATES 21-14 N 105-35 E		MAP REFERENCE CF	
TITLE VIETNAM TROOPS CROSSING BED OF OLD HANOI - VINH YEN RAILWAY.			
DATE OF PICTURE September 1951		SOURCE OF PICTURE [REDACTED]	
CLASSIFICATION CONF			
CAPTIONED BY [REDACTED]		VERIFIED BY [REDACTED]	
Sanitized - Approved For Release : CIA-RDP78-05867A000100250022-8			
FORM NO. 60-83 SEP 1948			
CAPTION REPORT			

CIA (PHOTO ACCESSION NO.)		113068		Sanitized - Approved For Release : CIA-RDP78-05867A000100250022-8	
AREA (ANS NO.)	COUNTRY	PROVINCE	PICTURE	DATE	
52L	INDOCHINA	TONKING	VINH YEN (NE)		
GEOGRAPHIC COORDINATES		MAP REFERENCE			
21.18N 105.35E		C			
TITLE					
VIETNAM ARMORED CAR, RE HALF-TRACKED,					
EQUIPPED WITH 2 MACHINE GUNS.					
25X1A					
DATE OF PICTURE	SOURCE	[REDACTED]			
Sept. 1951					
CLASSIFICATION	[REDACTED]				
Conf					
CAPTIONED BY	Sanitized - Approved For Release : CIA-RDP78-05867A000100250022-8			VERIFIED BY	
FORM NO. 80-53 SEP 1948	CAPTION REPORT				

Sanitized - Approved For Release : CIA-RDP78-05867A000100250022-8

CIA (PHOTO ACCESSION NO.) 115069
LOT NO. 8-181A
DATE 27 January 1951

AREA (AMS NO.) 52 L COUNTRY INDOCHINA PROVINCE TONKING PLACE MON CAY
(HAI NINH)

GEOGRAPHIC COORDINATES 21-32 N 107-58 E MAP REFERENCE CE

TITLE
BOUNDARY OF INDOCHINA AND CHINA
MARKED BY BARBED WIRE FENCE. FROM MON CAY
TOWARD TUNG-HSING, KWANGTUNG, CHINA. KA LONG
O (PEI LUN) RIVER.

25X1A

DATE OF PICTURE 1951

CLASSIFICATION Conf

CAPTIONED BY BF Sanitized - Approved For Release : CIA-RDP78-05867A000100250022-8

Sanitized - Approved For Release : CIA-RDP78-05867A000100250022-8

CIA (PHOTO ACCESSION NO.) 113070		COUNTRY G-178		REF ID: A6600100250022-8	
AREA (AMS NO.) 55M	COUNTRY POLAND	PROJECT	PLACE		
GEOGRAPHIC COORDINATES IN YSTAT, SWEDEN.			DATE OF PICTURE		
TITLE S.S. SAN ^A . SISTERSHIP OF PILICA AND DUNAJEC.			DATE OF PICTURE SEPT. 1953		
25X1A			[REDACTED]		
CLASSIFICATION S/USOO			DATE OF PICTURE		
CAPTIONED DK			DATE OF PICTURE		
FORM NO. 80-53 SEP 1948			DATE OF PICTURE		

Sanitized - Approved For Release : CIA-RDP78-05867A000100250022-8

CAPTION REPORT

CIA PHOTO ACCESSION NO. 113071
Sanitized - Approved For Release : CIA-RDP78-05867A000100250022-8

AREA (AMS NO.) 981L COUNTRY CHINA PROVINCE KWANGTUNG PLACE TUNG-HSING

GEOGRAPHIC COORDINATES 21-33 N 107-58 E MAP REFERENCE N15

TITLE
BOUNDARY OF INDOCHINA AND CHINA MARKED
BY BARBED WIRE FENCE. KA LONG O (PEI
LUN) RIVER. FROM MON CAY, TONKINE, INDO-
CHINA.

25X1A

DATE OF PICTURE 1951

CLASSIFICATION *Conf*

CAPTIONED BY *BS* Sanitized - Approved For Release : CIA-RDP78-05867A000100250022-8

138072 - Approved For Release : CIA-RDP78-05867A000100250022-8

AREA-TAGS NO. 102L COUNTRY INDOCHINA PROVINCE ANNAM PLACE NHA TRANG

GEOGRAPHIC COORDINATES 12.17N 109.11E MAP REFERENCE C

TITLE
VIETNAMESE NAVAL TRAINEE
NHA TRANG NAVAL TRAINING CENTER
VIETNAMESE NAVAL TRAINEE.

25X1A

DATE OF PICTURE

CLASSIFICATION
Capt

CAPTIONED BY
Sanitized-Approved

FORM NO. 60-53
SEP 1948

CAPTION REPORT

Sanitized - Approved For Release : CIA-RDP78-05867A000100250022-8

CIA (PHOTO ACCESSION NO.) **113073** LOT NO. DATE **1974**

AREA (AMS NO.) **12L** COUNTRY **INDOCHINA** PROVINCE **ANNAM** PLACE **NHA TRANG**

GEOGRAPHIC COORDINATES **12.17N 109.11E** MAP REFERENCE **C**

TITLE **NHA TRANG NAVAL TRAINING CENTER.**

TRAINEES IN SQUARE-STERNEO LIFEBOAT.

25X1A

DATE OF PICTURE

CLASSIFICATION **Conf.**

CAPTIONED BY **Sanitized - Approved For Release : CIA-RDP78-05867A000100250022-8**

[Handwritten mark]

CIA PHOTO ACCESSION NO. 1 **113074** Sanitized - Approved For Release : CIA-RDP78-05867A000400250022-8

AREA IAMS NO. 1 **12L** COUNTRY **INDOCHINA** PROVINCE **ANNAM** PLACE **NHA TRANG**

GEOGRAPHIC COORDINATES **12.17N 109.11E** MAP REFERENCE **C**

TITLE **NHA TRANG NAVAL TRAINING CENTER.**

MIDSHIPMAN STANDING FORWARD OF WHEEL

ON SMALL PATROL CRAFT.

25X1A

DATE OF PICTURE

CLASSIFICATION **Conf**

CAPTIONED BY **Sanitized - Approved For Release : CIA-RDP78-05867A000400250022-8**

2314

CIA (PHOTO ACC) *Sanitized - Approved For Release* : CIA-RDP78-05887A000100250022-8

113075

AREA (AMS NO.) 52L COUNTRY INDOCHINA PROVINCE TONKING PLACE HA DONG

GEOGRAPHIC COORDINATES 20.58N 105.46E MAP REFERENCE N1S

TITLE ARTISANS' COOPERATIVE CENTER.

HAND LOOM.

25X1A

DATE OF PICTURE

CLASSIFICATION *Conf*

CAPTIONED BY *Sanitized - Approved For Release* : CIA-RDP78-05887A000100250022-8

54

Sanitized - Approved For Release : CIA-RDP78-05867A000100250022-8

CIA PHOTO ACCESSION NO. 113076	LOT NO.	DATE
AREA (AMS) NO. 52L	COUNTRY INDOCHINA	PROVINCE TONKING
GEOGRAPHIC COORDINATES 20.25N 106.10E		PLACE NAM DINH
MAP REFERENCE NIS		
TITLE NAM DINH COTTON WORKS.		
DATE OF PICTURE	25X1A	
CLASSIFICATION Conf	[REDACTED]	
CAPTIONED BY Sanitized - Approved For Release : CIA-RDP78-05867A000100250022-8		
FORM NO. 60-53 SEP 1948		
CAPTION REPORT		

CIA (PHOTO ACCESSION NO.) 113077 Sanitized - Approved For Release : CIA-RDP78-05867A000100250022-8 DATE 26/7/78

AREA (AMS NO.) 52 L COUNTRY INDOCHINA PROVINCE TONKING PLACE ~~NAM DINH~~

GEOGRAPHIC COORDINATES 20.25N 106.10E MAP REFERENCE N 1 S

TITLE NAM DINH COTTON WORKS, SPINNING MACHINES.

25X1A

DATE OF PICTURE

CLASSIFICATION Conf.

CAPTIONED BY Sanitized - Approved For Release : CIA-RDP78-05867A000100250022-8

9/2/4

Sanitized - Approved For Release : CIA-RDP78-05867A000100250022-8

CIA PHOTO ACCESSION NO. 113078	DATE 9/2/4		
AREA (AMS NO.) 52L	COUNTRY INDOCHINA	PROVINCE TONKING	PLACE NAM DINH
GEOGRAPHIC COORDINATES 20.25N 106.10E		MAP REFERENCE N15	
TITLE NAM DINH COTTON WORKS. ROVING FRAMES.			
25X1A			
DATE OF PICTURE	[REDACTED]		
CLASSIFICATION Conf	[REDACTED]		
CAPTIONED BY Sanitized - Approved For Release : CIA-RDP78-05867A000100250022-8			
FORM NO. 60-83 SEP 1948			

CAPTION REPORT

Sanitized - Approved For Release : CIA-RDP78-05867A000100250022-8

AREA (ANS NO.) 113079 COUNTRY INDOCHINA PROVINCE TONKING PLACE NAM DINH

GEOGRAPHIC COORDINATES 20.25N 106.10E MAP REFERENCE N15

TITLE NAM DINH COTTON WORKS. REELING MACHINES.

25X1A

DATE OF PICTURE

CLASSIFICATION Conf

CAPTIONED BY Sanitized - Approved For Release : CIA-RDP78-05867A000100250022-8

CAPTION REPORT

Sanitized - Approved For Release : CIA-RDP78-05867A000100250022-8

AREA (ANS NO.) **52L** COUNTRY **INDOCHINA** PROVINCE **TONKING** PLACE **NAM DINH**

GEOGRAPHIC COORDINATES **20.25N 106.10E** MAP REFERENCE **N 15**

TITLE **NAM DINH COTTON WORKS. SEMI-AUTOMATIC POWER LOOMS.**

25X1A

DATE OF PICTURE

CLASSIFICATION **Conf**

CAPTIONED BY **Sanitized - Approved For Release : CIA-RDP78-05867A000100250022-8**

6/7/61 ✓

Sanitized - Approved For Release : CIA-RDP78-05867A000100250022-8

CIA (PHOTO ACCESSION NO.) 113081		DATE 6/7/61	
AREA (AMS NO.) 52L	COUNTRY INDOCHINA	PROVINCE NAM DINH	PLACE
GEOGRAPHIC COORDINATES S.F.V.T.E. 20.25N 106.10E		MAP REFERENCE N 15	
TITLE (SOCIETE FRANCO-VIETNAMIENNE DE TEXTILE ET D'EXPORTATION). MEME K. A. J. M. POWER FORM.			
25X1A			
DATE OF PICTURE	[REDACTED]		
CLASSIFICATION Conf.	[REDACTED]		
CAPTIONED BY Des		VERIFIED BY 60-61	
Sanitized - Approved For Release : CIA-RDP78-05867A000100250022-8			
FORM NO. 60-53 FEB. 1948			
CAPTION REPORT			

CIA-IPHOTO ACCESSION NO.		LOT NO.		DATE	
113082		Sanitized - Approved For Release : CIA-RDP78-05867A000100250022-8			
AREA (AMS NO.)	COUNTRY	PROVINCE	PLACE		
52L	INDOCHINA	TONKING	NAM DINH		
GEOGRAPHIC COORDINATES		MAP REFERENCE			
20.25N 106.10E		NIS			
TITLE					
S. F. V. T. E. (SOCIETE FRANCO-VIETNAMIENNE DE TEXTILE ET D'EXPORTATION).					
WARPING MACHINE.					
25X1A					
DATE OF PICTURE		SC			
CLASSIFICATION					
Conf					
CAPTIONED BY		Sanitized - Approved For Release : CIA-RDP78-05867A000100250022-8			

CIA PHOTO ACCESSION NO. 113083 Sanitized - Approved For Release : CIA-RDP78-05867A000100250022-8 DATE 27 January 1978


AREA (AMS NO.) 4L COUNTRY FEDERATION OF MALAYA PROVINCE PLACE

GEOGRAPHIC COORDINATES MAP REFERENCE

TITLE MALAYAN RAILWAYS - EAST COAST LINE. "GOLDEN BLOWPIPE" EXPRESS - FIRST TRAIN MAKING ~~THE~~ TRIP BETWEEN KUALA LIPIS AND KOTA BAHRU SINCE RECONSTRUCTION OF RAILWAY. 25X1A

DATE OF PICTURE 1953 SOURCE [REDACTED]

CLASSIFICATION [Handwritten mark] CAPTIONED BY [Handwritten mark] Sanitized - Approved For Release : CIA-RDP78-05867A000100250022-8 VERIFIED BY

CIA PHOTO ACCESSION NO. 1 113001		LOT NO. 0-152A		DATE 16 January 1953	
Sanitized - Approved For Release : CIA-RDP78-05867A000100250022-8					
AREA (AMS NO.) 224L	COUNTRY FEDERATION OF MALAYA	PROVINCE SELANGOR	PLACE KUALA LUMPUR		
GEOGRAPHIC COORDINATES 03-11N 101-40E			MAP REFERENCE CF		
TITLE MALAYAN RAILWAYS. PASSENGER AND FREIGHT TRAIN ON MAIN LINE FROM SINGAPORE.					
25X1A					
DATE OF PICTURE 1953	SOURCE 				
CLASSIFICATION Coy					
CAPTIONED BY RF			VERIFIED		
Sanitized - Approved For Release : CIA-RDP78-05867A000100250022-8					
FORM NO. 60-53 SEP 1948					
CAPTION REPORT					

CIA PHOTO ACCESSION NO. 113085 Sanitized - Approved For Release : CIA-RDP78-05867A000100250022-8

AREA (AMS NO.) 1242 COUNTRY FEDERATION OF MALAYA PROVINCE PAHANG PLACE SUNGEL LEMBING

GEOGRAPHIC COORDINATES 03-53 N 103-03 E MAP REFERENCE N15

SUNGEL NILOI (STREAM) A WILLINKS TIN MINE, SUBSIDIARY OF PAHANG CONSOLIDATED TIN COMPANY. MINE IS 1000 FEET DEEP AND HAS 300 MILES OF UNDERGROUND TUNNELS.

(MAP OR AIR) (IR Consulted) (Exact lake mine in wood - employs 3000 people)

DATE OF PICTURE Post-WWII

CLASSIFICATION Conf

CAPTIONED BY Sanitized - Approved For Release : CIA-RDP78-05867A000100250022-8

Sanitized - Approved For Release : CIA-RDP78-05867A00010025002218

CIA PHOTO ACCESSION NUMBER: 113086
G-152 A 26 January 1954

AREA (AMS NO.): 124 L COUNTRY: FEDERATION OF MALAYA PROVINCE: PAHANG PLACE: KUANTAN

GEOGRAPHIC COORDINATES: 03-48 N 103-20 E MAP REFERENCE: NIS

TITLE: HOUSING IN CHINESE QUARTER FOR WILLINKS TIN MINE WORKERS. MINE LOCATED AT SUNGAI LEMBING (03-55N 103-03E).

IR - INDUSTRY NAME (25X1A NAME)

DATE OF PICTURE: Post-WW II SOURCE: [REDACTED]

CLASSIFICATION: Conf

CAPTIONED BY: [REDACTED] Sanitized - Approved For Release : CIA-RDP78-05867A00010025002218

FORM NO. 60-53 SEP 1948

CIA PHOTO ACCESSION NO. 1 **Sanitized - Approved For Release : CIA-RDP78-05867A000100250022-8** LOT NO. **26 January 1954**

AREA (AMS NO.) **224L** COUNTRY **FEDERATION OF MALAYA** PROVINCE **SELANGOR** PLACE **SUNGEI BESI**

GEOGRAPHIC COORDINATES **03-03N 101-42E** MAP REFERENCE **NIS**

TITLE **HONG FATT TIN COMPANY LTD. OPENCAST MINE. REMOVING SURFACE SOIL.**

DATE OF PICTURE **(I.R. - Phoenix) X1A** SOURCE OF PICTURE **Post - WNTI**

CLASSIFICATION **Conf** CAPTIONED BY **RE**

Sanitized - Approved For Release : CIA-RDP78-05867A000100250022-8 FORM NO. 80-53 SEP 1948

CIA PHOTO ACCESSION NO. 1 Sanitized - Approved For Release : CIA-RDP78-05867A000100250022-8		LOT NO. 5-152 A	DATE 27 January 1954
AREA (AMS NO.) 224 L	COUNTRY FEDERATION OF MALAYA	PROVINCE SELANGOR	PLACE BATANG BERJUNTAI
GEOGRAPHIC COORDINATES 03-23 N 101-25 E		MAP REFERENCE NIS	
TITLE MALAYAN COLLIERIES LTD. OPENCAST COAL MINE. CONVEYOR BELT BRINGING COAL UP TO RAILWAY SIDING. MINE UNDER BRITISH SUPERVISION.			
DATE OF PICTURE (IR - Plate name) 25X1A			
CLASSIFICATION Conf		[REDACTED]	
CAPTIONED BY BF		VERIFIED BY	
FORM NO. 80-53 SEP 1948			
Sanitized - Approved For Release : CIA-RDP78-05867A000100250022-8			
CAPTION REPORT			

CIA PHOTO ACCESSION NO. 15908
Sanitized - Approved For Release : CIA-RDP78-05867A000100250022-8
LOT NO. G-152A
DATE 27 January 1954

AREA (AMS NO.) 224L
COUNTRY FEDERATION OF MALAYA
PROVINCE SELANGOR
PLACE BATANG BERJUNTAR

GEOGRAPHIC COORDINATES 03-23N 101-25E
MAP REFERENCE NIS

TITLE
MALAYAN COLLIERIES LTD. OPENCAST
COAL MINE. REMOVING SURFACE EARTH OFF
OUTCROP AREA. MINE UNDER BRITISH SUPER-
VISION.

(IR - Plan 25X1A)

DATE OF PICTURE
Pkt-WHITE
SOI [REDACTED]

CLASSIFICATION
Conf

CAPTIONED BY
Sanitized - Approved For Release : CIA-RDP78-05867A000100250022-8

FORM NO. 60-53
SEP 1948
CAPTION REPORT

CIA PHOTO ACCESSION NO. 1
11309
Sanitized - Approved For Release : CIA-RDP78-05867A000100250022-8

LOT NO. 6152A
DATE 29 January 1954

AREA (AMS NO.) 224L
COUNTRY FEDERATION OF MALAYA
PROVINCE SELANGOR
PLACE BATANG BERJUNTAI

GEOGRAPHIC COORDINATES 03-23N 101-25E
MAP REFERENCE NIS

TITLE
MALAYAN COLLIERIES LTD. OPENCAST COAL
MINE. WAGON TIPPING RAW COAL ON CONVEYOR
BELT WHICH CARRIES IT TO WASHER. MINE
UNDER BRITISH SUPERVISION.

CIR - Plan 25X1A

DATE OF PICTURE 1946

CLASSIFICATION

CAPTIONED BY

FORM NO. 40-53
SEP 1948
Sanitized - Approved For Release : CIA-RDP78-05867A000100250022-8

CAPTION REPORT

CIA PHOTO ACCESSION NO. 1 **113091** LOT NO. **3500** Sanitized - Approved For Release : CIA-RDP78-05867A000100250022-8

AREA (AMS NO.) **8P** COUNTRY **FRENCH MOROCCO** PROVINCE **27 You'54**

GEOGRAPHIC COORDINATES **34:28 N 01:48 W** REFERENCE **1. FILE**

TITLE **SOCIETE DES MINES OFFICES, LABORATORY, CITY HALL AND SLOPED ROOF MOVIE THEATRE. WAREHOUSE AT EXTREME RIGHT. DIRECTION NE.**

DATE OF PICTURE **6 March 1952** SOURCE OF PICTURE **25X1A**

CLASSIFICATION **C**

CAPTIONED BY **[Signature]** VERIFIED BY **[Signature]**

FORM NO. **40-53** Sanitized - Approved For Release : CIA-RDP78-05867A000100250022-8

CAPTION REPORT

CIA PHOTO ACCESSION NO. 1 **192002** - Approved For Release : CIA-RDP78-05867A000100250022-8

AREA (AMS NO.) **8P** COUNTRY **FRENCH MOROCCO** PROVINCE **27** DISTRICT **4** PLACE **Bou-BEKKER**

GEOGRAPHIC COORDINATES **34:28N 01:48W** MAP REFERENCE **C-FILE**

TITLE **SOCIETE DES MINES DE ZELLIDJA. CRUSHER AND FLOTATION MILL BY SHAFT IN CENTER BACKGROUND. ELECTRIC POWER LINE BELOW MILL. NATIVE QUARTERS AT RIGHT MIDGROUND, ABOVE SLAG PILE AND WATER TRAP. HOSPITAL AND COMPANY STORAGE AREAS IN RIGHT FOREGROUND. DIRECTION E.**

DATE OF PICTURE **6 March, 1952** SOURCE OF PICTURE 

CLASSIFICATION **C** CAPTIONED BY 

FORM NO. 40-53 SEP 1949 **Sanitized - Approved For Release : CIA-RDP78-05867A000100250022-8**


CIA PHOTO ACCESSION NO. 1 **119000** **Sanitized - Approved For Release : CIA-RDP78-05867A000100250022-8** LOT NO. **21**

AREA NAME NO. 1 **8P** COUNTRY **FRENCH Morocco** PROVINCE **Bou-Berke**

GEOGRAPHIC COORDINATES **34:28 N 01:48 W** PHOTO REFERENCE **C-FILE**

TITLE **SOCIETE DES MINES DE ZELLIOJA. CRUSHER AND FLOTATION MILL BY SHAFT IN CENTER BACKGROUND. ELECTRIC POWER LINE BELOW MILL. NATIVE QUARTERS AT RIGHT MIDGROUND, ABOVE SLAG PILE AND WATER TRAP. HOSPITAL AND COMPANY STORAGE AREAS IN RIGHT FOREGROUND**

25X1A

DATE OF PICTURE **6 March, 1952** SOURCE OF PICTURE 

CLASSIFICATION **@**

CAPTIONED BY **Sanitized - Approved For Release : CIA-RDP78-05867A000100250022-8**

CIA (PHOTO ACCESSION NO.) **113094** LOT NO. **5-197** Sanitized - Approved For Release : CIA-RDP78-05867A000100250022-8


AREA TAG NO. **55228M** COUNTRY **SPAIN** PROVINCE **BARCELONA** DATE **27 Jan 54** PLACE **BARCELONA**

GEOGRAPHIC COORDINATES **41°30' N 2°10' E** MAP REFERENCE **C file**

TITLE **PORT FROM MONTJUICH MOUNTAIN**

25X1A

DATE OF PICTURE **July 1950**



CLASSIFICATION **C**

CAPTIONED BY **m.d.B.**

FORM NO. **60-53** Sanitized - Approved For Release : CIA-RDP78-05867A000100250022-8

CAPTION REPORT

CIA PHOTO ACCESSION NO. 1
1 Sanitized - Approved For Release : CIA-RDP78-05867A000100250022-8

AREA LAWS NO. 1 55228 M LOT NO. 5-197
COUNTRY SPAIN PROVINCE BARCELONA PLACE BARCELONA
27 Jan 54 C

GEOGRAPHIC COORDINATES 41° 30' N 2° 10' E MAP REFERENCE: (D) file

TITLE COTTON WAREHOUSE ON ESPANA WHARF.

25X1A

DATE OF PICTURE 1950 SOURCE [REDACTED]

CLASSIFICATION C

CAPTIONED BY 3415 B Sanitized - Approved For Release : CIA-RDP78-05867A000100250022-8

FORM NO. SEP 1948 80-53

CAPTION REPORT

CIA PHOTO ACCESSION NO. 1 **113086** - Approved For Release : CIA-RDP78-05867A000100250022-8

LOT NO. 5-197

AREA IAMS NO. 1 55228 M	COUNTRY SPAIN	PROVINCE BARCELONA	DATE 27 Jan 54 C
----------------------------	------------------	-----------------------	---------------------

GEOGRAPHIC COORDINATES
41° 30' N 2° 10' E

MAP REFERENCE Cof. file.	CITY BARCELONA
-----------------------------	-------------------

TITLE
~~WIA~~ COTTON WAREHOUSE ON WAREF.
ELECTRIC TRUCKS. AT ESPANA. ~~RESEA~~

25X1A

DATE OF PICTURE 1949	SOURCE OF
-------------------------	-----------

CLASSIFICATION
C

CAPTIONED BY
mwb

FORM NO. 60-53
SEP 1948

Sanitized - Approved For Release : CIA-RDP78-05867A000100250022-8

CAPTION REPORT

CIA PHOTO ACCESSION NO. 1
118407 - Approved For Release : CIA-RDP78-05867A000100250022-8

LOT NO. 6-197
AREA (AMS NO.) 55228 M
COUNTRY SPAIN
PROVINCE BARCELONA
27 Jan 50 C

GEOGRAPHIC COORDINATES 41° 30' N 2° 10' E
MAP REFERENCE ON file.

TITLE COTTON WAREHOUSE ON ESPANA WHARF.
BARCELONA

25X1A

DATE OF PICTURE 1949
SOURCE OF [REDACTED]

CLASSIFICATION C

CAPTIONED BY [Signature]

FORM NO. 60-53
SEP 1948

Sanitized - Approved For Release : CIA-RDP78-05867A000100250022-8

CAPTION REPORT

Sanitized - Approved For Release : CIA-RDP78-05867A000100250022-8

CIA PHOTO ACCESSION NO. 113090

AREA NAME NO. 55228 M COUNTRY SPAIN PROVINCE BARCELONA DISTRICT BARCELONA

GEOGRAPHIC COORDINATES 41° 30' N 2° 10' E MAP REFERENCE file

TITLE COTTON WAREHOUSE ON EN ESPAÑA WHARF. *Wagon*

25X1A

DATE OF PICTURE 1949 SOURCE OF PICTURE [REDACTED]

CLASSIFICATION C

CAPTIONED BY [REDACTED]

Sanitized - Approved For Release : CIA-RDP78-05867A000100250022-8

FORM NO. 60-53 SEP 1948

CAPTION REPORT

Sanitized - Approved For Release : CIA-RDP78-05867A000100250022-8

CIA (PHOTO ACCESSION NO.) **113890** LOT NO. **6-197** 27 Jan 54

AREA (AMS NO.) **55228M** COUNTRY **SPAIN** PROVINCE **BARCELONA** PLACE **BARCELONA**

GEOGRAPHIC COORDINATES **41° 30' N 2° 10' E** MAP REFERENCE **file**

TITLE **ESPAÑA WHARF. DISCHARGING COTTON FROM SPANISH TRANSATLANTIC COMPANY'S SS "HABANA"**

25X1A

DATE OF PICTURE **1949** SOURCE OF P 

CLASSIFICATION **C**

CAPTIONED BY **Sanitized**

Sanitized - Approved For Release : CIA-RDP78-05867A000100250022-8

FORM NO. 60-53 SEP 1946

CAPTION REPORT

GEA (PHOTO ACCESSION NO.) **113** Sanitized - Approved For Release : CIA-RDP78-05867A000100250022-8

AREA CASE NO. **55228 M** COUNTRY **SPAIN** PROVINCE **BARCELONA** DATE **27 Jan 54** C

GEOGRAPHIC COORDINATES **41° 30' N 2° 10' E** MAP REFERENCE **BARCELONA**

TITLE **ESPAÑA WHARF. DISCHARGING COTTON FROM SPANISH TRANSATLANTIC COMPANY'S SS "HABANA"**

25X1A

DATE OF PICTURE **1949**

CLASSIFICATION **C**

CAPTIONED BY **[Signature]** Sanitized - Approved For Release : CIA-RDP78-05867A000100250022-8

FORM NO. 60-53 SEP 1948

CAPTION REPORT

CIA PHOTO ACCESSION NO. 1 **Sanitized** - Approved For Release : CIA-RDP78-05867A000100250022-8
LOT NO. 5-197

AREA (AMS NO.) 55228 M COUNTRY SPAIN PROVINCE BARCELONA PLACE BARCELONA
27 Jan 54

GEOGRAPHIC COORDINATES 41° 30' N 2° 10' E MAP REFERENCE 0 file

TITLE ESPANA WHARF. DISCHARGING COTTON FROM SPANISH TRANSATLANTIC COMPANY'S SS "HABANA".

25X1A

DATE OF PICTURE 1949 SOURCE OF

CLASSIFICATION C

CAPTIONED BY

Sanitized - Approved For Release : CIA-RDP78-05867A000100250022-8

FORM NO. SEP 1948 60-53

CAPTION REPORT


CIA PHOTO ACCESSION NO. 1 **11 Sanitized - Approved For Release : CIA-RDP78-05867A000100250022-8** LOT NO. **5-184**

AREA NAME NO. 1 **637 E** COUNTRY **COLOMBIA** PROVINCE **SANTANDER** PLACE **SAN VICENTE DE CAUCURA** DATE **27 Jan 54**

GEOGRAPHIC COORDINATES **6°53' N 73°24' W** MAP REFERENCE **WAC 828**

TITLE
**MOUNTAIN VILLAGE IN WESTERN CORDILLERA
ON BUCHARAMANGA - BARRANCABERMEJA ROAD.**

25X1A

DATE OF PICTURE **April 1946** SOURCE OF PICTURE 

CLASSIFICATION **C**

CAPTIONED BY **72 D B** **Sanitized - Approved For Release : CIA-RDP78-05867A000100250022-8**

FORM NO. 60-53
SEP 1946

CAPTION REPORT

CIA PHOTO ACCESSION NO. 113500 Sanitized - Approved For Release : CIA-RDP78-05867A000100250022-8

AREA (AMS NO.) 137E LOT NO. 5-184 DATE 27 Jan 54

COUNTRY COLOMBIA PROVINCE ARAUCA PLACE CRAVO DEL NORTE

GEOGRAPHIC COORDINATES APPROX 6°17'N 70°13'W MAP REFERENCE WAC 828

RIVER PORT ON THE RIO CASANARE

25X1A

DATE OF PICTURE December 1945 SOURCE OF PICTURE [REDACTED]

CLASSIFICATION (U) CAPTIONED BY [REDACTED]

Sanitized - Approved For Release : CIA-RDP78-05867A000100250022-8

FORM NO. 60-53 SEP 1948


CAPTION REPORT

CIA PHOTO ACCESSION NO. 11391
LOT NO. G-184
Sanitized - Approved For Release : CIA-RDP78-05867A000100250022-8

AREA (AMS NO.) 347E
COUNTRY COLOMBIA
PROVINCE META
DATE 27 Jan 54 C

GEOGRAPHIC COORDINATES 4° 05' N 72° 57' W
MAP REFERENCE WAC 828
TITLE HIGHEST PORT ON THE RIO META

25X1A



DATE OF PICTURE 1945
SOURCE OF PICTURE

CLASSIFICATION C

CAPTIONED BY
Sanitized - Approved For Release : CIA-RDP78-05867A000100250022-8

FORM NO. 60-53
SEP 1948

CAPTION REPORT

CIA PHOTO ACCESSION NO. 18103 Sanitized - Approved For Release : CIA-RDP78-05867A000100250022-8

AREA (AMS NO.) 237 E COUNTRY COLOMBIA PROVINCE BOYACA DATE 27 Jan 54

GEOGRAPHIC COORDINATES 5°33' N 72°55' W MAP REFERENCE C file PLACE LAKE TOTA

TITLE LAKE TOTA EASTERN WATERSHED OF THE CORDILLERA ORIENTE

25X1A

DATE OF PICTURE March 1946

SOURCE OF

CLASSIFICATION C

CAPTIONED BY Sanitized - Approved For Release : CIA-RDP78-05867A000100250022-8

FORM ID. 60-53 SEP 1944

CAPTION REPORT

CIA PHOTO ACCESSION NO. 1 Sanitized - Approved For Release : CIA-RDP78-05867A000100250022-8

AREA (AMS NO.) 637E LOT NO. G-184 27 Jan 56

COUNTRY COLOMBIA PROVINCE SANTANDER PLACE BUCHARANGA

GEOGRAPHIC COORDINATES 7°08' N 73°08' W MAP REFERENCE WPA WAC 828 (NR)

TITLE VALLEY BELOW TOWN. TROPICAL OIL BULK PLANT AND NATIONAL RAILROAD TERMINAL IN BACKGROUND.

25X1A

DATE OF PICTURE SOURCE OF

CLASSIFICATION C

CAPTIONED BY Sanitized - Approved For Release : CIA-RDP78-05867A000100250022-8

FORM NO. 60-53 SEP 1948 60-53 CAPTION REPORT

CIA PHOTO ACCESSION NO. 1 **113197** Sanitized - Approved For Release : CIA-RDP78-05867A000100250022-8

AREA NAME NO. 1 **637 E** COUNTRY **COLOMBIA** PROVINCE **SANTANDER** PL **27 Jan 54**

GEOGRAPHIC COORDINATES _____ MAP REFERENCE _____

TITLE **FARMING COUNTRY [E] IN FOOTHILLS OF EASTERN CORDILLERA FROM BUCARAMANGA - BARRANCA BERMEJA ROAD.**

25X1A

DATE OF PICTURE **-** SOURCE 

CLASSIFICATION **C**

CAPTIONED BY **in** Sanitized - Approved For Release : CIA-RDP78-05867A000100250022-8

FORM NO. **60-53**
SEP 1948

CAPTION REPORT

CIA PHOTO ACCESSION NO. 1 **113188** Sanitized - Approved For Release : CIA-RDP78-05867A000100250022-8

AREA LAMS NO. 1 **637E** COUNTRY **COLOMBIA** PROVINCE **SANTANDER** PLACE **27 Jan 54**

GEOGRAPHIC COORDINATES _____ MAP REFERENCE _____

TITLE **ROAD ~~TH~~ THROUGH ^{ARID} RISKY FARMING VALLEY BETWEEN BUCARANGA MANGA AND BARRANCA BERMEJA.**

25X1A

DATE OF PICTURE **May 1946** SOURCE OF PICTURE 

CLASSIFICATION **C**

CAPTIONED BY **MAJ** Sanitized - Approved For Release : CIA-RDP78-05867A000100250022-8

FORM NO. 60-53 SEP 1948 CAPTION REPORT